PROSPECTUS
Sept. 1, 1987
12/008

SUMMARY ASSESSMENT
AND
RECOMMENDED WORK PROGRAM

BALLARAT CREEK PROJECT

DAWSON MINING DISTRICT
YUKON TERRITORY
FOR
TARA PACIFIC RESOURCES LTD.
JANUARY 21, 1987

T.G. HAWKINS, P.GEOL.

SUMMARY

Ballarat Creek in the Yukon Territory has been subjected to numerous periods of placer gold exploration and production in the 1950's and 1980's resulting in reported recoveries in excess of 9000 ounces of 855 fine gold. No well organized or engineered efforts appear to have been completed during this period. It is believed that if such efforts are included in a current program, a profitable reserve might be delineated. Past production suggests average grades of 0.015 ounces of 855 fine gold per bank cubic yard.

A program of reserve delineation by drilling and followup on past magnetometer surveys, accompanied by bulk testing in areas of expected reserves would assist in the determination of a production decision.

Such a program is recommended herein at an estimated cost of $358,800 to be expended over a period of two months.

TABLE OF CONTENTS

		page
	SUMMARY	i
1.0	INTRODUCTION	2
2.0	PROPERTY LOCATION, ACCESS, TITLE	3
3.0	HISTORY	5
4.0	GEOLOGY	7
	4.1 Bedrock and Surficial Geology	7
	4.2 Reserves	9
5.0	SUMMARY OF WORK COMPLETED BY TARA PACIFIC 1985	10
	5.1 Magnetic Surveys	10
	5.2 Bulk Testing	11
6.0	PROPOSED PROGRAM 1987	12
	5.1 Plan	12
	5.2 Budget	13
7.0	RECOMMENDATIONS	16
8.0	CERTIFICATE - T.G. Hawkins, P.Geol.	17
	BIBLIOGRAPHY	

LIST OF ILLUSTRATIONS

Drawing	1	General Location Map	1:5,000,000	1
	2	Detailed Claim Map	1:63,360	in pocket
	3	Magnetic Survey and Exploration Plan North Grid	1:2,000	in pocket
Table	1	Bulk Testing Summary 1985		11

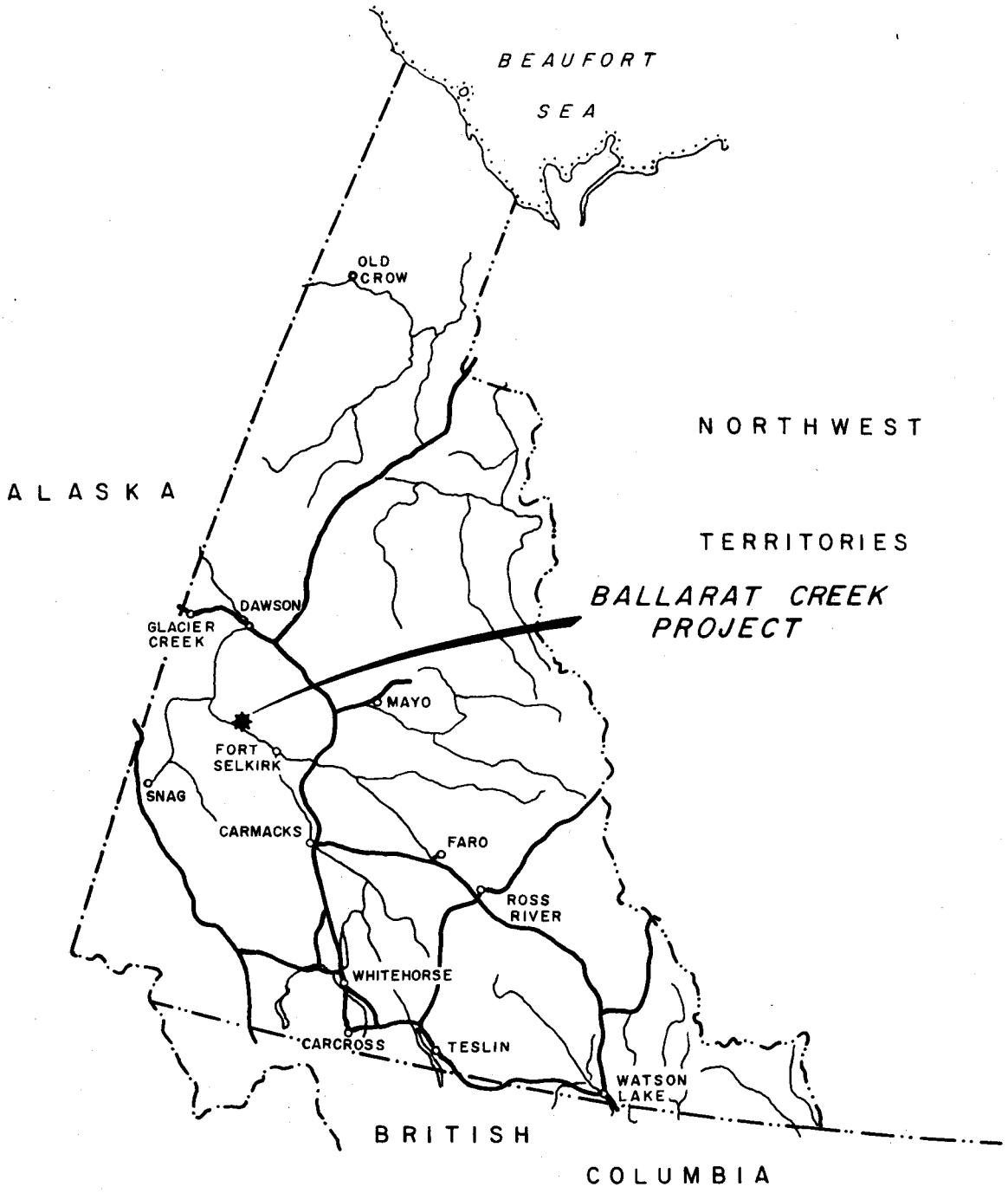

TARA PACIFIC RESOURCES LTD.

GENERAL LOCATION MAP
BALLARAT CREEK PROJECT

DAWSON MINING DISTRICT, Y T

Project No:	V 203	By:	G. H
Scale:	1 : 5000000	Drawn:	J. S.
Drawing No:	1	Date:	JANUARY 1987.

MPH Consulting Limited

1.0 INTRODUCTION

The following report is prepared at the request of Dr. Gerry Wright, President, Tara Pacific Resources Ltd. as per correspondence dated January 20, 1987. The purpose of the third party assessment report is for inclusion in the company's prospectus. The report includes a brief summary of historical information based on material supplied by the principals of Tara Pacific and is also based on a visit to the property on April 20 and 21, 1983 and on work carried out by MPH for Tara Pacific, July 11 to 18, 1985.

2.0 PROPERTY LOCATION, ACCESS, TITLE

The Ballarat Creek property is located on the north side of the Yukon River at latitude 62°55'N, longitude 139°0'0W and in the Dawson Mining District, on NTS mapsheets 115J/14&15. The confluence of Ballarat Creek with the Yukon River is approximately 120 miles upstream from Dawson City, or 80 miles downstream from Minto, two locations that are accessible by all-weather road and by all-weather airstrip.

Access to Ballarat Creek is by helicopter service from Carmacks or from Dawson City, approximately 85 air miles from both locations or by fixed wing service from either location and on to the dry weather dirt strip on Ballarat Creek. River access is available from either Minto or Dawson City. Access within the property is provided by a dry weather road which traverses the northeasterly bank of Ballarat Creek from its confluence with the Yukon River, to the northwest, for a distance of approximately six miles.

The property is comprised of 54 placer claims, being the Tara #2 through 53 inclusive, plus the Jake and the Tara, (Figure 2, Appendix I) as follows:

Claim Name	Claim No.	Grant No.	Owner	Expiry Date
Tara	3-53	P27650 to P27700	Tara Pacific Resources Ltd.	Aug. 24, 1987
Tara	2	P24602	Tara Pacific Resources Ltd.	Sept. 6, 1987
Tara		P12273	Tara Pacific Resources Ltd.	May 14, 1988
Jake		P12274	Tara Pacific Resources Ltd.	May 14, 1988

The company reports that all interests in these claims were transferred from Leo Maynard Fuhre by agreement dated February 1, 1985 subject to a 4.0% royalty interest.

3.0 HISTORY

Production from Ballarat Creek has been sporadically recorded since the original discovery year of 1898, as reported by Keirans, 1982. The most specific records begin in 1951 when 191 fine ounces of gold were produced from "Upper Ballarat" although no volume of material is mentioned in connection with this production. In 1952 Ballarat Mines Ltd. reported production of 2,650 ounces in three and a half months using two D8's and one TD35, from the "Lower Ballarat." Again, however, no volume of material processed is recorded in connection with this recovery. Although reference is made to Upper and Lower Ballarat, evidence for appreciable volumes of past production is only available on claims upstream from the proposed Tara Pacific operation.

In 1953 the same operators reported 113 ounces from the Upper Ballarat area following a four month sluicing season. Also, in 1953, Ballarat Mines Ltd. sluiced for approximately three and a half months on Lower Ballarat with two D8 cats, supported by drill prospecting. It is mentioned that approximately 38,000 cubic yards of gravel produced 998 fine ounces of gold.

In 1954 Ballarat Mines Ltd. again sluiced for just over three months using three D8 caterpillars and recorded 1,325 fine ounces of gold from an unspecified volume of material.

It would appear that in the latter 1950's, more specifically from 1957 to 1959, moderate amounts of gold were reported as recovered, being 217 ounces and 175 ounces from 80,000 cubic yards.

It was not until 1981 that the most recent recorded development took place, initiated by Maynard Fuhre and operated by Van Sea

Investments Ltd. in 1981 and 1982. In sluicing activities during a two and a half week period, 365 ounces of gold were recovered from an unspecified volume of gravel but calculations would indicate that it was in the order of 32,500 cubic yards. In the summer of 1982, Van Sea Investments Ltd. operated from mid-August to early October, or just under two months, during which time 710 ounces of fine gold were recovered from approximately 45,000 cubic yards. It is mentioned by Kierans (1982) that this grade represents the overall grade of all gravels, as all gravels were processed, not just the pay gravels.

During 1983 and '84 the ground was worked to a minor degree by the original property owner, Maynard Fuhre, following the default on the operating agreement by Van Sea Investments Ltd. In 1983 Fuhre produced 630 ounces from 24,500 cubic yards using a D8 cat and a 235 backhoe. The same equipment was used to produce 821 ounces from 44,900 yards in 1984.

During 1985 the property was operated by the present owners, Tara Pacific, under the site management of Maynard Fuhre. Tara Pacific carried out an exploration and development program which included magnetometer surveys and substantial bulk sampling. Reported production from bulk samples in seven cuts totalling 77,850 cubic yards was 1113 ounces of placer gold. MPH Consulting Limited completed the magnetic surveys totalling 17.5 km over four isolated grids. This work assisted in the determination of paleo stream channels and alluvial magnetite with which the gold is intimately associated.

4.0 GEOLOGY

4.1 Bedrock and Surface Geology

The property is underlain by steeply dipping schists and gneisses of the Pelly Gneiss Group, comprised of metamorphic volcanics and sediments of Lower Paleozoic age. These highly metamorphosed terrains are traditionally noted as favourable hosts and sources for placer gold in recent times due to the unglaciated terrains. The most famous bedrock source is the Klondike schist, which outcrops to the north of the Ballarat Creek region and in the area of Dawson City in the production area referred to as the Klondike.

Paleocene geology is comprised of well developed alluvial gravels and soils on well drained surfaces with residual soil and 'C' horizon developed to depths of six to eight feet. Due to a lack of recent glaciation, the development of well sedimented, poorly sorted gravel filled streams makes these drainage traps favourable for collection of placer gold.

The basin of the the main drainage of Ballarat Creek and two tributaries of Ballarat Creek to the north appear to be filled with approximately sixteen to twenty feet of overlying humus and underlying barren and pay gravels. These gravels are coarse, with boulders up to a maximum of three feet in diameter with an average in the order of 6-10 inches for coarse material. Pay gravels lie at the base and on bedrock and average between 5-8 feet in thickness. The overlying barren gravels average a similar thickness, with 4-8 ft of overlying black muck or humus, which is also barren.

It is also apparent that higher grade sections or zones occur along the drainage, some of which have been mined in the past and have yielded extremely good recoveries in gold. These high-grade zones are attributed to improved source material as well as changes in the nature of the stream bed, being changes in slope and changes in the depositional character of the stream bed. Increased gold content has also been attributed to the confluence of side-feeding streams which increase the volume of sediment and, therefore, gold being deposited in the stream channel.

The base of the bedrock and the foliation that is characteristic of the gneisses and schists has a regional strike of northeast-southwest and dips to the north from 45-85°. However, it is evident that the very existence of Ballarat Creek crosscutting this characteristic foliation is indicative of a major cross-cutting structure which has created weaknesses in the bedrock, facilitating the development of the drainage system. This structure may in itself be a source for some of the gold. The crosscutting nature of the stream on the foliation creates, to some degree, a natural riffle effect which traps gold, particularly in low-energy environments that may have existed during the deposition of the stream gravels.

Heavy minerals concentrate typically consists of red garnets, magnetite being 50-75%, sulphides and titanium minerals being 50-24%, and equal percentages of coarse to fine gold. The coarsest nugget seen in recent times is approximately 3/8 inch.

4.2 Reserves

No proven reserves presently exist on the drainage. Historical records would indicate that reported production has been highly variable although methods of reporting are also highly variable. The following average grades have been calculated from available historical data (Kierans, 1982).

Date	Volume bcy	Recovery oz	Calculated Average ounces recovered/bcy
1953	38,000	998	0.026
1957-59	80,000	392	0.005
1981	32,500	365	0.011
1982	45,000	710	0.016
1983	24,500	630	0.026
1984	44,900	821	0.018
1985	77,850	1113	0.014

It would appear, therefore, that the assumed grade of 0.015 ounces/bcy is not unrealistic.

In addition to the above, 2650 ounces (1952) and 1325 ounces (1954) were recovered from unspecified yardages, bringing the total recovery to over 9000 ounces.

The present unmined drainage of Ballarat includes 54 claims or approximately 5.0 miles of potentially productive stream channel reserves.

5.0 SUMMARY OF WORK COMPLETED BY TARA PACIFIC 1985

5.1 Magnetic Surveys

Magnetic surveys were carried out by MPH Consulting Limited for Tara Pacific in order to assist in the delineation of paleo stream channels within which magnetite and associated gold have been concentrated.

Surveys were completed over 17.5 line kilometres with standard spacing at 60 m by 10 m and detailed spacing at 30 m by 5 m. Four isolated grids were completed as follows:

Name	Description	Length
North Grid	Ballarat stream extension of present level of workings	13.0 line km
South Grid	Ballarat stream at confluence of Dianne and Ballarat 3 km S.E. of past production limits	2.5 line km
Dianne Creek Grid	Pup stream	14.0 line km
Bedrock Drain Grid	Ballarat stream previously mined	0.5 line km

These surveys appear to have successfully demonstrated paleo channels reflecting high magnetite signatures and therefore high concentrations of alluvial magnetite.

Results of most immediate interest, being those of the North Grid, are presented in the enclosed Drawing No. 3.

5.2 Bulk Testing

Seven cuts were mined from the (Ballarat, Ballarat 56, 57, 58) Tara 2, Tara 53 and Tara 52 claims, see Drawings Nos. 2 and 3, and the gravels from those seven cuts were sluiced to produce the following results as reported by Tara Pacific:

Claim / Name / Number	Cut	Approx. Dimen. (yd)	Bedrock feet	Over-burden (cu yd)	Pay Gravels (cu yd)	Total Gravels (cu yd)	Gold Recov. (raw oz)	Est. Grade
Tara 2	1	160 80	12,800	6,150	1,450	7,600	113	.015
Tara 2 & Ballarat 58*	2	60 140	8,400	4,050	900	5,300	73	.015
Ballarat 56*	3	270 100	27,000	14,000	4,000	18,000	451	.025
Ballarat * Ballarat 56*	4	260 75	19,500	10,200	2,900	13,100	109	.008
Tara 53	5	220 90	19,800	8,800	2,600	11,400		
53	6	200 110	22,000	9,800	2,700	12,500	367	.011
Tara 52	7	190 90	17,100	7,600	2,350	9,950		
		Totals	126,600	60,600	16,900	77,850	1,113	.0143

* not owned by Tara Pacific

TABLE 1 - BULK TESTING SUMMARY 1985

The results of the program clearly demonstrate the existence of gold in the main drainage and speak of the need for determining an economic cut off and mine grade.

The total cost of Tara Pacific's 1985 exploration and testing program plus air strip, road, camp and equipment rehabilitation was approximately $609,825.

6.0 PROPOSED PROGRAM 1987

6.1 Plan

A detailed bulk and exploration sampling program is required prior to a production decision. A detailed drilling program would consist of approximately 125 drill sample locations on some 15 claims moving downstream from past production and testing efforts.

Documentation on past attempts at sampling is not readily available, although some churn drilling done in the 50's by Ballarat Mines Ltd. is said to have provided reliable results. Since there is no doubt that there is, in fact, recoverable gold in the Ballarat drainage, it is now a matter of determining the economics of that recovery and the desirability of a long-term project to produce the gold.

The sampling program will provide information on:

1) the yardage and grade,
2) the variability of the grade in the pay zone,
3) the location of the pay zone,
4) the type of materials that will be mined,
5) the characteristics of materials (gold) that will be recovered.

The development of a viable mine operating plan will be completed through a bulk testing program and will include the recommendation of optimum equipment, the scheduling of appropriate equipment, the development of optimum blocks and the optimum schedule for the mining of those blocks. A feasibiity study will indicate a

minimum cut-off grade and therefore provide the limits for mining operations. Recovery tests should also be completed during the bulk testing exercise.

6.2 Budget

Proposed Drilling Program

Mob/Demob		
Drill, crew and sample team		$ 20,000
Project Supervisor		
20 days @ $450		9,000
Cook		
30 days @ 100		3,000
Drilling		
2000 feet @ $20/ft		40,000
Sample Preparation		
250 @ $45		11,250
Analyses		
250 @ 8.50	$2,125	
placer sizing	2,500	
gold sizing	1,500	
Room and Board		6,125
150 mandays @ $60		9,000
Freight and Expediting		5,000
Total Field Costs		103,400
Consulting and		
Report Preparation		
15 days @ 450	6,750	
expenses	2,000	
		8,750
Administration (15% on $93,400)		14,000
Contingency @ 10%		12,600
Drilling Total, say		$138,800

The foregoing budget is designed to evaluate 125 placer test holes for:

a) depth of overburden
b) waste and ore horizons
c) yardage and grade forecasts.

The drilling and analyses program will take approximately 30 days from arrival at the mine site. A report on the drill results should follow about two weeks after the field program.

Proposed Bulk Testing Program

Mob/Demob			$ 40,000
Personnel:			
Project Supervisor/Mechanic			
45 days @ $250		$11,250	
Operators (4)			
45 days @ 700		31,500	
Swampers (3)			
45 days @ 225		10,125	
Cook			
45 days @ 100		4,500	
			57,375
Caterpillar	1.5 mos @ $6000/mo		9,000
Loader	1.5 mos @ 4000/mo		6,000
Box	1.5 mos @ 2000/mo		3,000
Spares (on site - plus $5000)			5,000
Fuel (landed)	20,000 litres @ 1.50		30,000
Room & Board	405 days @ 60		24,300
Freight & Expediting			10,000
Consulting, and Report Preparation	20 days @ 500		10,000
Costs			5,000
			199,675
Contingency @ 10%			19,968
	Bulk Testing Total, say		$220,000
	1987 Program Total, say		**$358,800**

The foregoing budget is designed to cover the cost of set up and operation of one caterpillar tractor and one loader on prestripped and thawed ground (1985) for a period of 45 days. This bulk testing exercise will follow expected channels as outlined by magnetometer surveys and the initial results from drilling in order to correlate indicated and suggested yardage with bulk testing results.

7.0 RECOMMENDATIONS

1. A drilling and bulk testing exploration and assessment program is recommended for implementation on the Ballarat Creek project site.

2. The drilling program, to consist of drill testing and exploration, along the delineated magnetic and geomorphological trend, is recommended at a cost of $138,800 to be spent over a period of one month.

3. The bulk testing program is recommended for implementation following analysis of preliminary drilling results, at an estimated cost of $220,000 to be expended over a period of 45 days.

These two overlapping programs will produce reserve information and bulk testing results, particularly relating to operating costs and recovery, suitable for the completion of feasibility studies.

Respectfully submitted

PROFESSIONAL GEOLOGIST
T. Gregory Hawkins
LICENSED TO PRACTISE

T. Greg Hawkins, P.Geol.

Vancouver, B.C.
January 21, 1987

CERTIFICATE

I, T.E. Gregory Hawkins, do hereby certify:

1. That I am a Consulting Geologist with business offices at 301-409 Granville St., Vancouver, B.C. V6C 1T2.

2. That I am a graduate in geology of The University of Alberta, Edmonton (B.Sc. 1973), and of McGill University, Montreal, (M.Sc. 1979).

3. That I have practised within the geological profession for the past sixteen years.

4. That I am a Fellow of the Geological Association of Canada and a Professional Geologist registered in the Province of Alberta.

5. That the opinions, conclusions and recommendations contained herein are based on a property visit in April of 1983 and on subsequent research and project review in 1985 and 1987.

6. That I own no direct, indirect, or contingent interests in the area, the subject property, or shares or securities of Tara Pacific Resources Ltd. or associated companies.

T.E. Gregory Hawkins, P.Geol.

PROFESSIONAL GEOLOGIST ALBERTA
T.E. Gregory Hawkins
LICENSED TO PRACTISE

Vancouver, B.C.
January 21, 1987

BIBLIOGRAPHY

Kierans, M.D., P.Eng. 1982 Mineral Evaluation Report on Ballarat Creek for Van-Sea Investments Ltd., September 1982

Tara Pacific Resources Ltd. 1985 Ballarat Mines Project Profile Confidential Information, January 1985

Hawkins, T.G. 1985 Preliminary Assessment and Recommended Work Program, Ballarat Creek Project, by MPH Consulting Limited, for Tara Pacific Resources Ltd., April 30, 1985

1985 Addendum to Report entitled "Preliminary Assessment and Recommended Work Program, Ballarat Creek Project," by MPH Consulting Limited, for Tara Pacific Resources Ltd., November 30, 1985

Lebel, J.L. 1985 Report on Magnetometer Surveys, Ballarat Creek Report, by MPH Consulting Limited, for Tara Pacific Resources Ltd., July 9, 1985

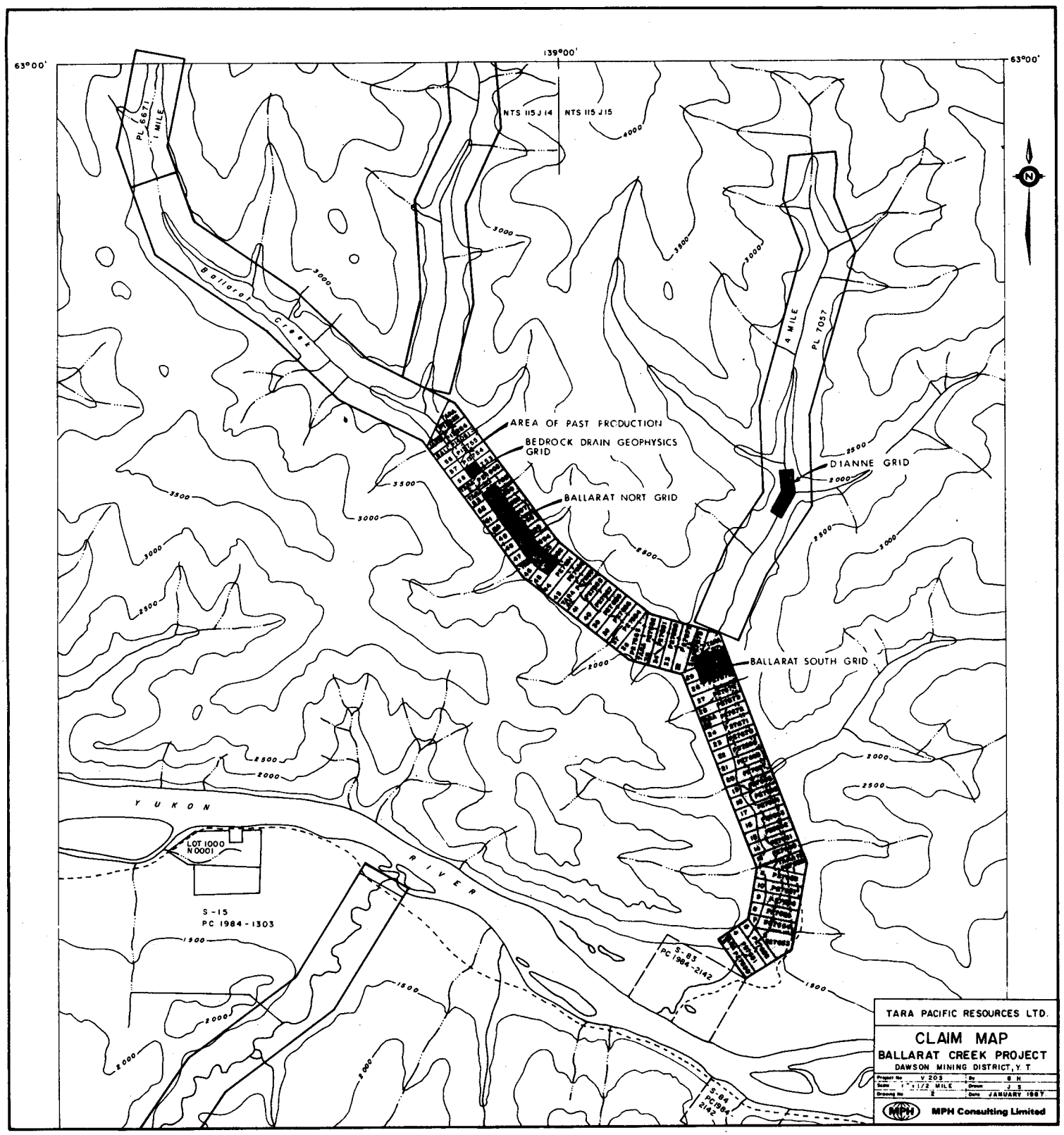
63°00'
139°00'
63°00'
NTS 115 J 14
NTS 115 J 15
PL 6671
1 MILE
Bellarat Creek
4 MILE
PL 7057
AREA OF PAST PRODUCTION
BEDROCK DRAIN GEOPHYSICS GRID
DIANNE GRID
BALLARAT NORT GRID
BALLARAT SOUTH GRID
YUKON
RIVER
LOT 1000
N 0001
S-15
PC 1984-1303
S-83
PC 1984-2142
S-82
PC 1984-2142
4000
3500
3000
2500
2000
1500
TARA PACIFIC RESOURCES LTD.
CLAIM MAP
BALLARAT CREEK PROJECT
DAWSON MINING DISTRICT, Y T
Project No V 203
By B H
Scale 1" = 1/2 MILE
Drawn J S
Drawing No 2
Date JANUARY 1987
MPH Consulting Limited

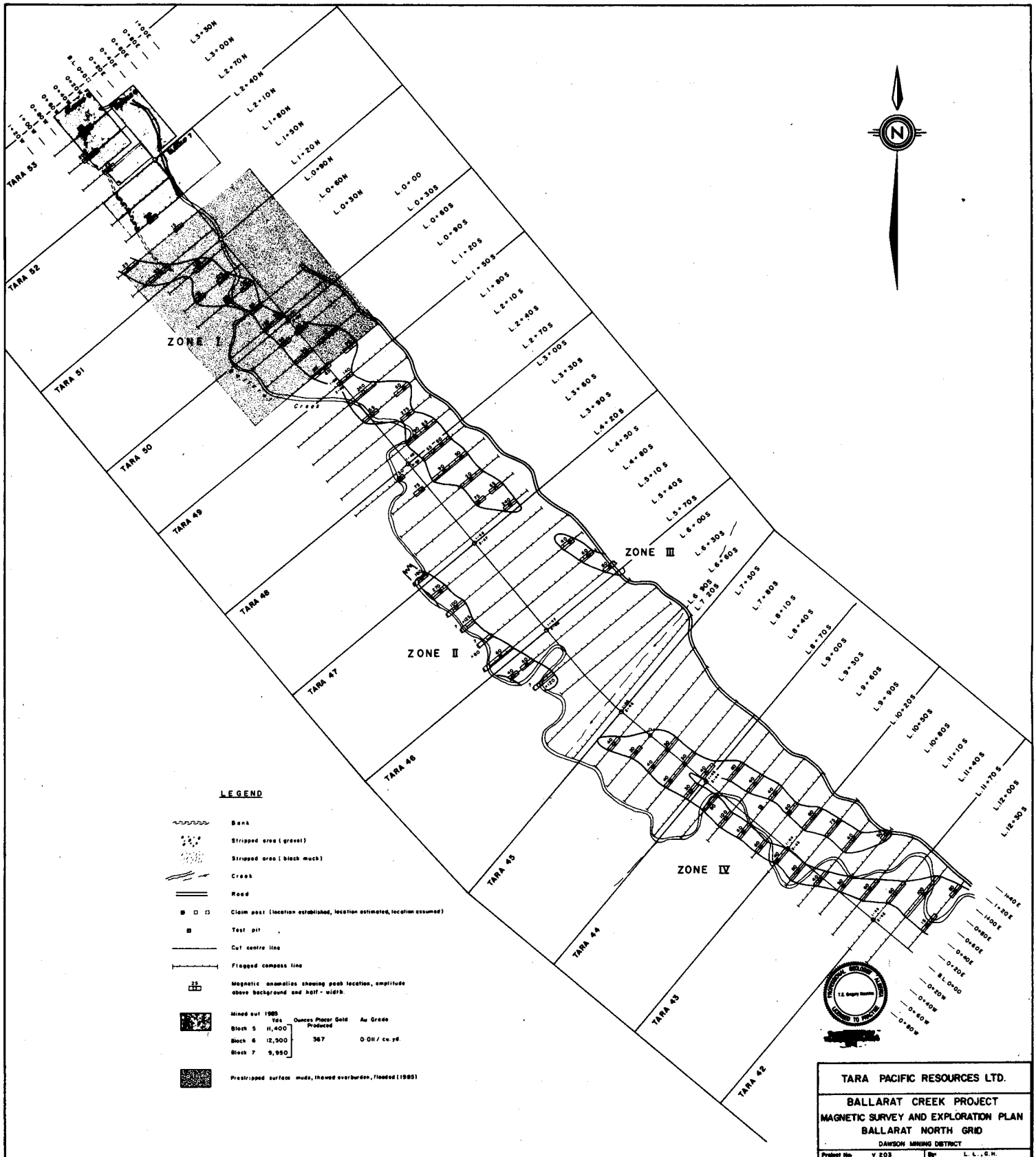

LEGEND

- Bank
- Stripped area (gravel)
- Stripped area (black muck)
- Creek
- Road
- Claim post (location established, location estimated, location assumed)
- Test pit
- Cut centre line
- Flagged compass line
- Magnetic anomalies showing peak location, amplitude above background and half - width.
- Mined out 1985

	Yds	Ounces Placer Gold Produced	Au Grade
Block 5	11,400	367	0.031 / cu. yd.
Block 6	12,500		
Block 7	9,950		

- Prestripped surface muds, thawed overburden, flooded (1985)

TARA PACIFIC RESOURCES LTD.	
BALLARAT CREEK PROJECT MAGNETIC SURVEY AND EXPLORATION PLAN BALLARAT NORTH GRID DAWSON MINING DISTRICT	
Project No. V 205	By: L. L., G.H.
Scale: 1:2000	Drawn: J. S.
Drawing No. 8	Date: JANUARY 1987

MPH Consulting Limited

ASSESSMENT REPORTS

MAP No. 115-G-5, TYPE OF WORK: Geological

REPORT FILED UNDER	Moraine Gold Mines Ltd. (NPL)
DATE PERFORMED	August 1969 DATE FILED: June 1, 1971
LOCATION - LAT.	61° 16'N Hoge Creek Area, Y.T.
LONG.	138° 34'W
CLAIM Nos.	Fire 1, 2 41377-8
	Placer Lease 2845
WORK DONE BY	A. Allan
WORK DONE FOR	Moraine GML
REMARKS	The geology and sampling plan for placer gold and platinuses. The assays indicated a value of $1.98 per cubic yard at $40 gold. Additional area may contain $0.70 per cubic yard values but only one sample taken in this area.

ORIGINAL

REPORT

on

PLACER LEASE NO. 2845 and PLACER CLAIMS FIRE 1 & 2

Whitehorse Mining Division, Yukon Territory

Latitude 61° 16' N
Longitude 138° 34' W

for

MORAINE GOLD MINES LIMITED (N.P.L.)

JUNE 1ST, 1971

by

A. Allan, P.Eng.

Vancouver, British Columbia



● - Moraine Gold Mine
Placer Deposit

KLUANE LAKE

YUKON TERRITORY

Scale 1:250,000 Échelle

Miles 5 0 5 10 15 20

Kilometres 5 0 5 10 15 20 25 30 Kilomètres

Transverse Mercator Projection
North American Datum 1927
Contour Interval 500 feet
Elevations in feet above Mean Sea Level

Projection Transverse de Mercator
Réseau géodésique nord-américain unifié 1927
Équidistance des courbes 500 pieds
Élévations en pieds au-dessus du niveau moyen de la mer


Moraine Placer Lease
Burwash Flats
Burwash Landing
KLUANE
SHEET 115 G

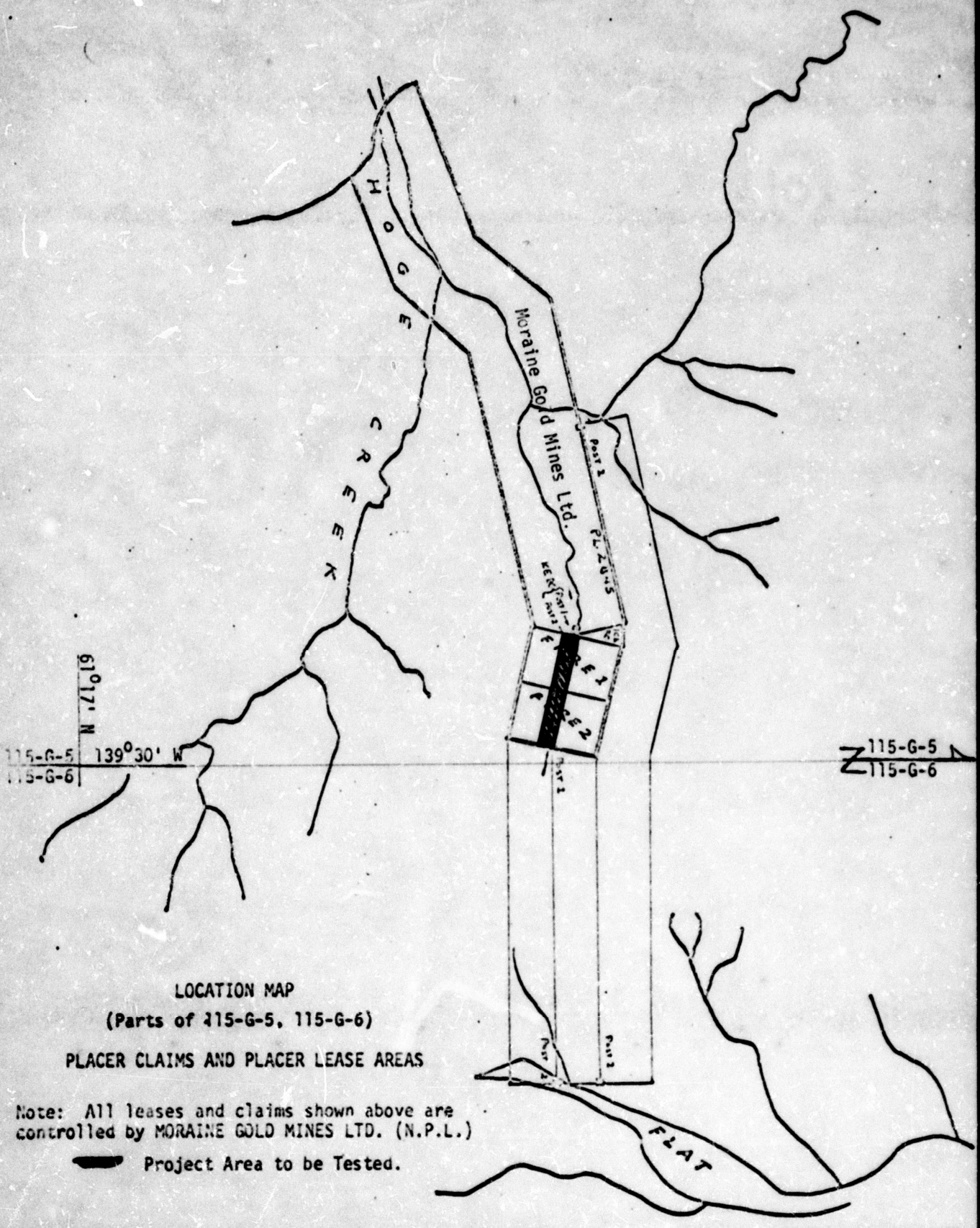

LOCATION MAP

(Parts of 115-G-5, 115-G-6)

PLACER CLAIMS AND PLACER LEASE AREAS

Note: All leases and claims shown above are controlled by MORAINE GOLD MINES LTD. (N.P.L.)

Project Area to be Tested.

TABLE OF CONTENTS

	Page
SUMMARY AND CONCLUSIONS	1
RECOMMENDATIONS	2
INTRODUCTION	3
SUMMARY OF WORK CARRIED OUT	3
PROPERTY	5
LOCATION AND ACCESS	5
HISTORY	6
GEOLOGY	7
TOPOGRAPHY	7
SAMPLING PROCEDURE	8
ASSAYING	9
EQUIPMENT AND ESTIMATES	12
SAMPLE RESULTS	Appendix 1 & 2

LIST OF ILLUSTRATIONS

Key Location Plan	Front
Kluane Lake Geology (G.S.C. 1177A)	Pocket
Kluane Lake Glaciation " 1178A)	"
Sampling Plan	"
Location Map	"

SUMMARY AND CONCLUSIONS

A substantial deposit of easily recoverable placer gold has been indicated on the property of Moraine Gold Mines Limited (N.P.L.). Initial hand testing fully warrants a $100,000 production program to prove its economic potential. The property is located in an accessible area of the Yukon Territory near known economic gold placer deposits.

The results of the preliminary tests prove the existance of free gold with associated low platinum values over a length of 2500 feet extending for a width of at least 300 feet. The gold values are quite uniform from the surface to the depth of the deepest pit. The depth to bedrock could not be ascertained without drilling equipment or sinking a shaft. Similar untested gravels are present for several thousand feet along the creek bed to the west and several hundred feet on both sides of the creek. The gravels consist of a variety of material including quartz, conglomerate, jasper, limestone and serpentine. The pebbles are well rounded and contain very few boulders. There is a minimum of silt or clay and the gravels would wash very readily and rapidly. The eventual size of this deposit can only be defined by further testing.

The initial results from 10.5 cubic yards yielded a total of 7.662 grams of gold. Valuing gold at $40.00 per ounce;

7.662 gr = $9.884, i.e., 1.0 cu.yds. = $\frac{9.884}{10.5}$ = $0.99.

In appearance the gold ranged from fine flour sized particles to coarse grains measuring one millimeter or more across. Testing the tailings from both the sluice and the rocker showed very little loss. The gold particles tended to be heavy regardless of size, there was no tendency for the particles to float.

There is sufficient water in the creek to permit a sluice operation of about 100 yards per hour without a dam.

RECOMMENDATIONS

1. That the property be submitted to larger scale tests, e.g., sluicing with bulldozer and loader working upstream from bedrock. A work program totalling $100,000 is recommended.

2. That a rotary or keystone drill be utilized later, to determine depth and values to bedrock over the valley bottom.

INTRODUCTION

In August 1969 a series of test pits were completed along the headwaters of Hoge Creek for a length of 2500 feet. The test pits were designed to evaluate the creek gravels as a source of placer gold and platinum of economic value. Hand methods were used throughout. Bedrock was not encountered under the main creek gravels. The purpose of the initial test was to determine whether or not placer gold occurred along the creek. Time and methods did not permit evaluation of yardage and values per yard except in a very general way. Later testing was carried out in August 1970 by F. Horvatin, prospector of Kelowna, B. C.

SUMMARY OF WORK CARRIED OUT ON THE PROPERTY

The camp and equipment were moved onto the property by helicopter from Burwash Landing on August 12th, 1969. Work on the creek commenced on August 13th and continued to August 31st.

The equipment used for testing consisted of a 2½" suction dredge with a small riffle box, an "Australian Rocker" and hand gold pans. The most effective method of testing was to shovel a measured amount of gravel through the "Rocker" then hand pan the clean-up down to a black sand concentrate. The concentrate was submitted for assay. The usual amount of gravel put through the "Rocker" was one half cubic yard. The deepest test pit was about 5 feet, usually the penetration was in the range of 18 inches to 2 feet.

A total of 27 samples was taken during the course of the testing, all the samples have been submitted for assay.

Frank Horvatin and Allan Cutworth of Kelowna and Greenwood, B.C. respectively, spent the month of August 1970 making a detailed sampling of Hoge Creek on Fire No. 1 Claim. A hand trench was cut on the bank of the creek 3'x8'x60' representing 50 cubic yards of gold bearing gravel. The material was concentrated in a 9'x1' sluice box equipped with steel riffles and expanded metal lining. The concentrates recovered were panned and the coarse gold recovered. The magnetite concentrates were separated leaving the heavy mineral sands. The coarse gold recovered weighed 2.4311 ounces troy. The gold was recovered from the magnetite concentrates and weighed 4.1 milligrams. The gold was recovered from the sand and weighed 1350.7 milligrams. The total gold recovered from the 50 cubic yard sample weighed 76.7 grams. The magnetite concentrate was assayed for platinum and reported 12.2 milligrams.

The total recovery in gold estimated at $40.00 per ounce then is $99.25 in Gold and $0.046 in Platinum, making a total value per yard of $1.98.

Although this represents a localized sample at one location, it considerably enhances the potential of the deposit and warrants a full scale test of the deposit by sluice box and bulldozer.

PROPERTY

The property, owned by Moraine Gold Mines Ltd. (N.P.L.) of 1650-777 Hornby Street, Vancouver, B.C., consists of two discovery claims, each 1250 feet long by 1000 feet, on each side of the centre line. These are designated as the Fire 1 (#41377) and Fire 2 (41378) claims. In addition, a 5 mile prospecting lease No. 2845 was obtained on the lower portion of the creek. The lease extends from the Donjek River valley to the initial post of the Fire 1 claim and extends for 1000 feet on either side of the centre line. The purpose of the lease was to protect the steep canyon for future tailings disposal. The posts were personally inspected by the writer and found to be staked according to the Yukon Placer regulations.

LOCATION AND ACCESS

The property is located on the headwaters of the north fork of Hoge Creek, a tributary of the Donjek River. The claims are at an elevation of about 6000 feet on the south flank of Wade Mountain and are about 28 miles south from Burwash Landing on the Alaska Highway. (Approximate Lat. 61° 16' N; Long. 138° 34' W.)

Present access to the property is by charter helicopter service from Whitehorse and/or Burwash. There is a road to within 6 miles of the property along Burwash Creek, the road could be

readily extended to the property, requiring about 200 feet of rock work. There is an excellent campsite at the end of the present road which was occupied by an Imperial Oil exploration crew during the past season.

HISTORY

The occurrence of Placer gold in the Kluane Lake area has been known since the turn of the century. Lack of transportation and other facilities proved too much of a handicap to the early hand miners and many of the creeks were abandoned. At present there is a successful operation on Burwash Creek. The latest work is on Tatamagouche Creek, a tributary of Burwash Creek. The above operation is owned and operated by Mr. O. Bessner. An attempt is currently being made to open up an underground placer operation on Arch Creek.

There is evidence that hand placer mining was attempted on Hoge Creek about 50 years ago. Although there is no evidence of recorded claims in the past, there are remains of an old camp, flumes and a small shaft on the property. Coal was evidently brought in to melt through the frost. No evidence was found of permafrost along the creek although the ground is solidly frozen beneath the moss. This is believed to be local and would probably melt if the insulating layer of moss were removed.

GEOLOGY

The auriferrous gravels are underlain with sediments of the Mush Lake Group, Upper Triassic in age, consisting of shaley limestone, calcareous shale and some gypsum. Near the head of the valley there is an occurrence of Paleocene conglomerate. The sediments form a synclinal trough extending east-west and whose axis lies along the valley floor. The nature of the bedrock is such that natural riffles would be formed for the entrapment of the gold.

TOPOGRAPHY

The upper portion of Hoge Creek is a typical "U" shaped glaciated valley with steep limestone bluffs on either side of the creek. An extremely steep canyon extends from the end of the glaciated portion to the Donjek River flat, this portion of the creek has not been glaciated. The steep walled ridges on either side of the valley extend to an elevation of about 6800 feet. The present creek could not have incised the canyon to the Donjek and there must have been a period when the flow of water was much greater than at the present time. The writer believes that the source of the gold on Hoge Creek is the same as that on Burwash Creek. Burwash Creek probably captured the extension of Hoge Creek at some time during the actual gold depositional period.

SAMPLING PROCEDURE

During the 1969 suction dredge operations it was necessary to measure the area excavated. A close approximation to one half a cubic yard was obtained, then the dredge was shut down and the riffle washed into a tub. The riffle concentrate was further concentrated by hand panning. Some gold was lost by the necessity of clearing the Venturi by reversing the flow of water. Suction tests such as these are usually lower than the total gold in the sample.

The use of the "Australian Rocker" resulted in a more uniform sampling procedure. The gravel was shovelled by hand into a wash tub of 2.1 cu.ft. capacity; the gravel was then put through the rocker until 1/2 cu. yard had been processed. The clean-up was again reconcentrated by hand panning. A few of the samples were reduced to almost pure gold, these are the high value samples as shown under the assay report. Many of the other samples looked almost as rich by visual estimate.

Modifications could be made to improve the capability of the suction dredge. The capacity should be increased to 3½", a fex suction hose with appropriate handles would contribute to ease of handling. In addition, the Venturi section should have a removeable inspection plate for cleaning and removing organic material from the tube. Rocks can be removed by reversing the flow of water but moss or other organic material is very difficult to get rid of.

The initial program was to test the creek gravel at regular intervals of 100 feet. Sleet, snow and extreme temperatures necessitated a speed-up of the program. In consequence, the gravels were tested at irregular intervals although the results are deemed to be valid.

ASSAYING

The writer did not specify amalgamation when the samples were submitted for assay. The assay office treated the samples in the same manner as rock samples. Concentrates were dried and put through the pulverizer. A portion of the sample was taken on an assay ton basis and the total gold content calculated for each sample. The results are attached in Appendix 1.

Samples which had been reduced to a very small volume were weighed and fused directly, a much more reliable assay than the procedures outlined above. The pulps were re-assayed by the amalgamation method. The re-assay did not recover that portion of the gold which was lost in the pulverizer. The results of the above re-assay program are attached in Appendix 2.

Assay discrepancies in the original assay results were resolved as far as possible. It was impossible to recover any of the gold which was lost in the original sample preparation. Total gold has been recovered from the pulps of the original samples by amalga-

mation. The results of the amalgamation have been added to the total gold recovered by fire assaying, the resultant is total gold recovered and expressed in milligrams of Au.

A table of the sample results with the necessary corrections is attached hereto. Corrections were not applicable to all of the samples, the smaller samples were assayed by direct fusion and all of the gold was probably recovered from these. The balance of the samples were treated by direct amalgamation, all of the gold was recovered.

The initial samples consisted of 24 bags of concentrate representing 10.5 cu. yds. of gravel. 15 samples were put through the pulverizer with a resultant loss of gold. The pulverizer plates were so badly salted that they had to be thrown out. For the most part the individual samples represented 1/2 cu. yd. of gravel each. Several other samples were taken representing lesser amounts of gravel. The results of the latter were not used in averaging the results but are listed in the tabulations attached.

Average Results:

The gold recovered from the initial set of samples was 7.662 grams from 10.5 cu. yds. of gravel. Gold value used in the evaluation is $40.00 per ounce.

$$7.662 \text{ grs.} = \$9.884$$

$$1.0 \text{ cu.yd.} = \frac{9.884}{10.5} = \$0.99$$

Total gold recovered from samples 1156 to 1179 incl. and #1 test to #6 test incl. was 8.445 grams representing 13.5 cu. yds.

$$8.445 \text{ grs.} = \$10.89$$

$$1.0 \text{ cu.yd.} = \frac{10.89}{13.5} = \$0.806$$

1184 represents 2.1 cu.ft. from the south bench above the creek bed. The total gold recovered was 42.82 mgrs. or 0.548 grams per yard, dollar value per yard is $0.70.

1182 represents 4 pans or approximately 1.0 cu.ft. of bedrock material from the canyon area. The gold recovered was 44.59 mgrs. or 1.204 grams per yard, dollar value per yard is $1.55. The canyon could only be worked by hand methods as there is not enough roon for mechanized equipment.

Sample 1184 from the south bench is encouraging in that gold does occur in the bench proper. The south bench extends at least 300 yards from the creek south and at least 20 yard above the creek elevation. Individual pans from various locations along the south bench all showed visible gold.

The area of gold bearing gravels had been extended to the west but nothing has been done to aid in estimating the depth of the gravel.

The results of the Horvatin test in August 1970 indicates a higher grade is present locally than original sampling. This is probably due to the larger sample (30 yards) taken and considerably enhances the potential of the deposit.

APPENDIX NO. 1

Sample Results:

Sample No.	Au. MGs	Pt. MGs	Location
1156-56A	219.8	1.48	2+00 dredge sample.
1157	195.0	nil	1+00 " " .
1158	6.4	.42	Reject from panning.
1159	322.4	.74	" " " .
1160	183.3	nil	4+00 dredge sample .
1161	720.0	nil	12+00 0-3ft. dredge.
1162	699.6	nil	12+00 3-5ft. dredge.
1163	423.0	2.00	20+00 dredge sample.
1164	5.3	----	Reject from 1163.
1165	49.3	.16	9+00 & 50 ft.N dredge.
1166	92.0	.10	9+00 & 250ft.N dredge.
1167	72.4	.42	16+00 rocker sample.
1168	304.0	.93	16+50 S. bench dredge.
1169	658.0	nil	16+50 N. bench dredge.
1170	10.4	.25	15+00 rocker sample.
1171	153.5	1.11	12+50 & 75N dredge.
1172	4.2.	.11	12+50 & 75 N repeat.
1173	125.6	.49	20+00 & 50 S dredge.
1174	7.6	nil	6+00 dredge sample.
1175	1894.2	---	16+00 rocker sample.
1176	1000.3	---	15+00 rocker sample.
1177	251.0	nil	21+00 & 50 S dredge.
1178	47.5	nil	24+00 rocker sample.
1179	89.9	.58	10+00 S side rocker.

APPENDIX NO. 2

Revised Sample Results:

No.	Vol.	Mgrs. Au. Amalg.	Mgrs. Au. Fire	Total Mgrs. Au.
1156 & A	½ yd.	220.10	22.26	242.36
1157	½ yd.	201.27	26.49	227.76
1158	reject			3.40
1159	reject	321.40	46.15	367.55
1160	½ yd.	185.17	9.47	194.64
1161	½ yd.	687.00	140.70	827.70
1162	½ yd.	699.60		699.60
1163	½ yd.			423.00
1164	½-yd.	reject		5.30
1165	½ yd.	50.20	6.18	56.38
1166	½ yd.	88.30	4.75	93.05
1167	½ yd.	80.36	1.77	82.13
1168	½ yd.	285.80	16.05	301.85
1169	½ yd.	623.07	31.31	654.38
1170	½ yd.	12.50	0.85	13.35
1171	½ yd.	163.40	20.65	184.05
1172	½ yd.			4.20
1173	½ yd.	232.20	12.90	245.10
1174	½ yd.			7.60
1175	½ yd.	1894.20		1894.20
1176	½ yd.	1000.30		1000.30
1177	½ yd.	40.88	20.80	61.68
1178	½ yd.			47.50
1179	½ yd.	14.39	7.76	22.15
Totals	10.5 yds.			7662.23 mgrs.

Gold valuation @ $ 40.00/Oz. then 7.662 grs.= $ 9.884

10.5 cu. yds. = $ 9.884

1.0 cu. yds. = $\frac{9.884}{10.5}$ = $ 0.99

# 1 test	½ yd.	31.88	31.88
# 2 test	½ yd.	44.93	44.93
# 3 test	½ yd.	47.33	47.33
# 4 test	½ yd.	88.66	88.66
# 5 test	½ yd.	172.68	172.68
# 6 test	½ yd.	397.41	397.41
Overall	13.5 yds.		8445.12 mgrs.

8.445 grs.= $ 10.89

Value per yard = $\frac{\$ 10.89}{13.5}$ = $ 0.806

1182	4 pans bedrock sample		44.59
1183	2.1 ft.		2.28
1184	2.1 ft.	south bench channel	42.82

N.B. With gold valued at $ 40.00/Oz 1.0 grs.= $ 1.29

1.0mgrs.= $ 0.00129

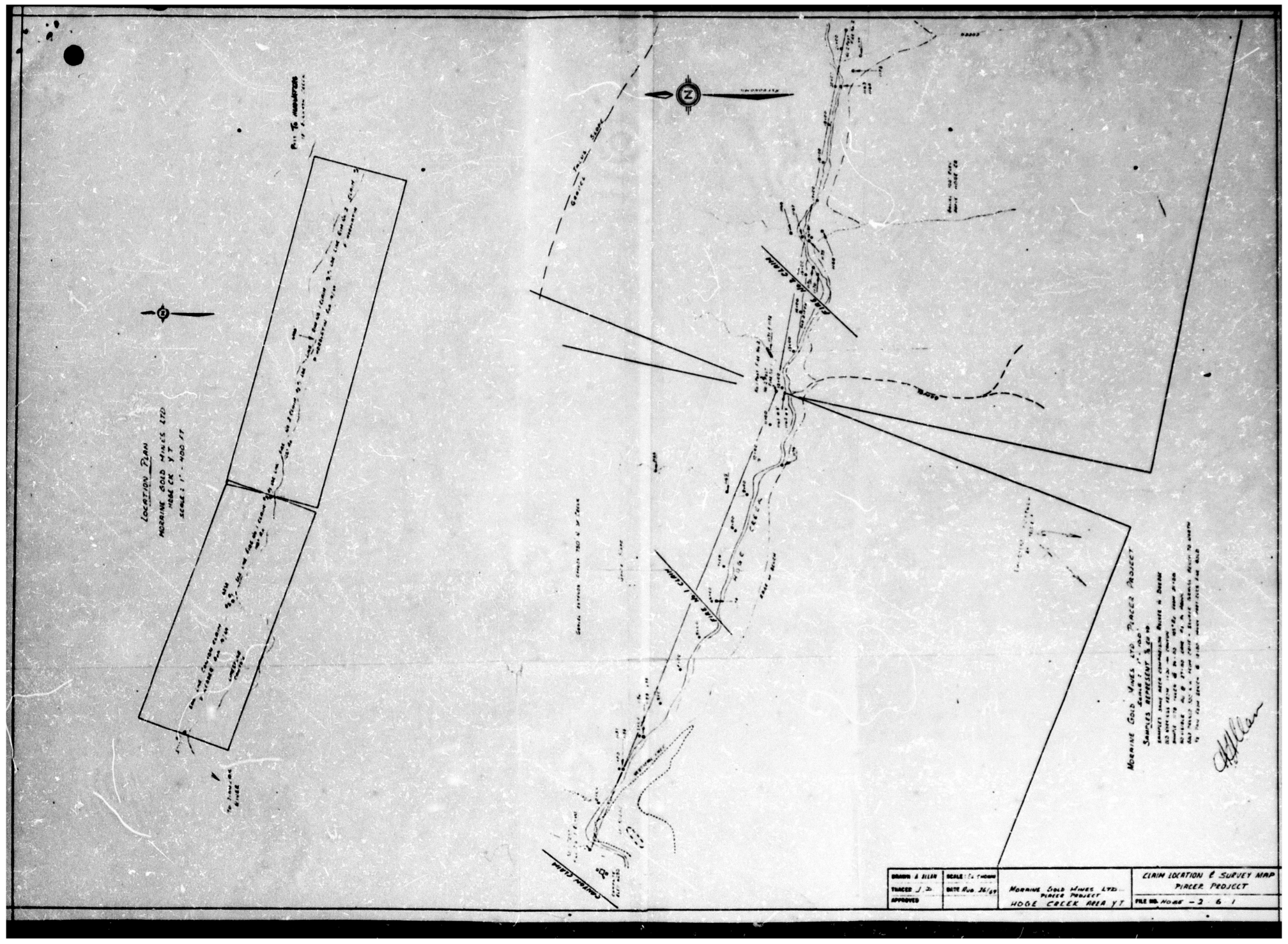
LOCATION PLAN
MORAINE GOLD MINES LTD
HOGE CK Y.T
SCALE 1" = 400 FT
Pt. 76 MONUMENT
CLAIM 1
CLAIM 2
CLAIM 3
CLAIM 4
CLAIM 5
CLAIM 6
CLAIM 7
CLAIM 8
CLAIM 9
CLAIM 10
CLAIM 11
CLAIM 12
CLAIM 13
CLAIM 14
CLAIM 15
CLAIM 16
CLAIM 17
CLAIM 18
CLAIM 19
CLAIM 20
CLAIM 21
CLAIM 22
CLAIM 23
CLAIM 24
CLAIM 25
CLAIM 26
CLAIM 27
CLAIM 28
CLAIM 29
CLAIM 30
CLAIM 31
CLAIM 32
CLAIM 33
CLAIM 34
CLAIM 35
CLAIM 36
CLAIM 37
CLAIM 38
CLAIM 39
CLAIM 40
CLAIM 41
CLAIM 42
CLAIM 43
CLAIM 44
CLAIM 45
CLAIM 46
CLAIM 47
CLAIM 48
CLAIM 49
CLAIM 50
CLAIM 51
CLAIM 52
CLAIM 53
CLAIM 54
CLAIM 55
CLAIM 56
CLAIM 57
CLAIM 58
CLAIM 59
CLAIM 60
CLAIM 61
CLAIM 62
CLAIM 63
CLAIM 64
CLAIM 65
CLAIM 66
CLAIM 67
CLAIM 68
CLAIM 69
CLAIM 70
CLAIM 71
CLAIM 72
CLAIM 73
CLAIM 74
CLAIM 75
CLAIM 76
CLAIM 77
CLAIM 78
CLAIM 79
CLAIM 80
CLAIM 81
CLAIM 82
CLAIM 83
CLAIM 84
CLAIM 85
CLAIM 86
CLAIM 87
CLAIM 88
CLAIM 89
CLAIM 90
CLAIM 91
CLAIM 92
CLAIM 93
CLAIM 94
CLAIM 95
CLAIM 96
CLAIM 97
CLAIM 98
CLAIM 99
CLAIM 100
CLAIM 101
CLAIM 102
CLAIM 103
CLAIM 104
CLAIM 105
CLAIM 106
CLAIM 107
CLAIM 108
CLAIM 109
CLAIM 110
CLAIM 111
CLAIM 112
CLAIM 113
CLAIM 114
CLAIM 115
CLAIM 116
CLAIM 117
CLAIM 118
CLAIM 119
CLAIM 120
CLAIM 121
CLAIM 122
CLAIM 123
CLAIM 124
CLAIM 125
CLAIM 126
CLAIM 127
CLAIM 128
CLAIM 129
CLAIM 130
CLAIM 131
CLAIM 132
CLAIM 133
CLAIM 134
CLAIM 135
CLAIM 136
CLAIM 137
CLAIM 138
CLAIM 139
CLAIM 140
CLAIM 141
CLAIM 142
CLAIM 143
CLAIM 144
CLAIM 145
CLAIM 146
CLAIM 147
CLAIM 148
CLAIM 149
CLAIM 150
CLAIM 151
CLAIM 152
CLAIM 153
CLAIM 154
CLAIM 155
CLAIM 156
CLAIM 157
CLAIM 158
CLAIM 159
CLAIM 160
CLAIM 161
CLAIM 162
CLAIM 163
CLAIM 164
CLAIM 165
CLAIM 166
CLAIM 167
CLAIM 168
CLAIM 169
CLAIM 170
CLAIM 171
CLAIM 172
CLAIM 173
CLAIM 174
CLAIM 175
CLAIM 176
CLAIM 177
CLAIM 178
CLAIM 179
CLAIM 180
CLAIM 181
CLAIM 182
CLAIM 183
CLAIM 184
CLAIM 185
CLAIM 186
CLAIM 187
CLAIM 188
CLAIM 189
CLAIM 190
CLAIM 191
CLAIM 192
CLAIM 193
CLAIM 194
CLAIM 195
CLAIM 196
CLAIM 197
CLAIM 198
CLAIM 199
CLAIM 200
CLAIM 201
CLAIM 202
CLAIM 203
CLAIM 204
CLAIM 205
CLAIM 206
CLAIM 207
CLAIM 208
CLAIM 209
CLAIM 210
CLAIM 211
CLAIM 212
CLAIM 213
CLAIM 214
CLAIM 215
CLAIM 216
CLAIM 217
CLAIM 218
CLAIM 219
CLAIM 220
CLAIM 221
CLAIM 222
CLAIM 223
CLAIM 224
CLAIM 225
CLAIM 226
CLAIM 227
CLAIM 228
CLAIM 229
CLAIM 230
CLAIM 231
CLAIM 232
CLAIM 233
CLAIM 234
CLAIM 235
CLAIM 236
CLAIM 237
CLAIM 238
CLAIM 239
CLAIM 240
CLAIM 241
CLAIM 242
CLAIM 243
CLAIM 244
CLAIM 245
CLAIM 246
CLAIM 247
CLAIM 248
CLAIM 249
CLAIM 250
CLAIM 251
CLAIM 252
CLAIM 253
CLAIM 254
CLAIM 255
CLAIM 256
CLAIM 257
CLAIM 258
CLAIM 259
CLAIM 260
CLAIM 261
CLAIM 262
CLAIM 263
CLAIM 264
CLAIM 265
CLAIM 266
CLAIM 267
CLAIM 268
CLAIM 269
CLAIM 270
CLAIM 271
CLAIM 272
CLAIM 273
CLAIM 274
CLAIM 275
CLAIM 276
CLAIM 277
CLAIM 278
CLAIM 279
CLAIM 280
CLAIM 281
CLAIM 282
CLAIM 283
CLAIM 284
CLAIM 285
CLAIM 286
CLAIM 287
CLAIM 288
CLAIM 289
CLAIM 290
CLAIM 291
CLAIM 292
CLAIM 293
CLAIM 294
CLAIM 295
CLAIM 296
CLAIM 297
CLAIM 298
CLAIM 299
CLAIM 300
CLAIM 301
CLAIM 302
CLAIM 303
CLAIM 304
CLAIM 305
CLAIM 306
CLAIM 307
CLAIM 308
CLAIM 309
CLAIM 310
CLAIM 311
CLAIM 312
CLAIM 313
CLAIM 314
CLAIM 315
CLAIM 316
CLAIM 317
CLAIM 318
CLAIM 319
CLAIM 320
CLAIM 321
CLAIM 322
CLAIM 323
CLAIM 324
CLAIM 325
CLAIM 326
CLAIM 327
CLAIM 328
CLAIM 329
CLAIM 330
CLAIM 331
CLAIM 332
CLAIM 333
CLAIM 334
CLAIM 335
CLAIM 336
CLAIM 337
CLAIM 338
CLAIM 339
CLAIM 340
CLAIM 341
CLAIM 342
CLAIM 343
CLAIM 344
CLAIM 345
CLAIM 346
CLAIM 347
CLAIM 348
CLAIM 349
CLAIM 350
CLAIM 351
CLAIM 352
CLAIM 353
CLAIM 354
CLAIM 355
CLAIM 356
CLAIM 357
CLAIM 358
CLAIM 359
CLAIM 360
CLAIM 361
CLAIM 362
CLAIM 363
CLAIM 364
CLAIM 365
CLAIM 366
CLAIM 367
CLAIM 368
CLAIM 369
CLAIM 370
CLAIM 371
CLAIM 372
CLAIM 373
CLAIM 374
CLAIM 375
CLAIM 376
CLAIM 377
CLAIM 378
CLAIM 379
CLAIM 380
CLAIM 381
CLAIM 382
CLAIM 383
CLAIM 384
CLAIM 385
CLAIM 386
CLAIM 387
CLAIM 388
CLAIM 389
CLAIM 390
CLAIM 391
CLAIM 392
CLAIM 393
CLAIM 394
CLAIM 395
CLAIM 396
CLAIM 397
CLAIM 398
CLAIM 399
CLAIM 400
CLAIM 401
CLAIM 402
CLAIM 403
CLAIM 404
CLAIM 405
CLAIM 406
CLAIM 407
CLAIM 408
CLAIM 409
CLAIM 410
CLAIM 411
CLAIM 412
CLAIM 413
CLAIM 414
CLAIM 415
CLAIM 416
CLAIM 417
CLAIM 418
CLAIM 419
CLAIM 420
CLAIM 421
CLAIM 422
CLAIM 423
CLAIM 424
CLAIM 425
CLAIM 426
CLAIM 427
CLAIM 428
CLAIM 429
CLAIM 430
CLAIM 431
CLAIM 432
CLAIM 433
CLAIM 434
CLAIM 435
CLAIM 436
CLAIM 437
CLAIM 438
CLAIM 439
CLAIM 440
CLAIM 441
CLAIM 442
CLAIM 443
CLAIM 444
CLAIM 445
CLAIM 446
CLAIM 447
CLAIM 448
CLAIM 449
CLAIM 450
CLAIM 451
CLAIM 452
CLAIM 453
CLAIM 454
CLAIM 455
CLAIM 456
CLAIM 457
CLAIM 458
CLAIM 459
CLAIM 460
CLAIM 461
CLAIM 462
CLAIM 463
CLAIM 464
CLAIM 465
CLAIM 466
CLAIM 467
CLAIM 468
CLAIM 469
CLAIM 470
CLAIM 471
CLAIM 472
CLAIM 473
CLAIM 474
CLAIM 475
CLAIM 476
CLAIM 477
CLAIM 478
CLAIM 479
CLAIM 480
CLAIM 481
CLAIM 482
CLAIM 483
CLAIM 484
CLAIM 485
CLAIM 486
CLAIM 487
CLAIM 488
CLAIM 489
CLAIM 490
CLAIM 491
CLAIM 492
CLAIM 493
CLAIM 494
CLAIM 495
CLAIM 496
CLAIM 497
CLAIM 498
CLAIM 499
CLAIM 500
CLAIM 501
CLAIM 502
CLAIM 503
CLAIM 504
CLAIM 505
CLAIM 506
CLAIM 507
CLAIM 508
CLAIM 509
CLAIM 510
CLAIM 511
CLAIM 512
CLAIM 513
CLAIM 514
CLAIM 515
CLAIM 516
CLAIM 517
CLAIM 518
CLAIM 519
CLAIM 520
CLAIM 521
CLAIM 522
CLAIM 523
CLAIM 524
CLAIM 525
CLAIM 526
CLAIM 527
CLAIM 528
CLAIM 529
CLAIM 530
CLAIM 531
CLAIM 532
CLAIM 533
CLAIM 534
CLAIM 535
CLAIM 536
CLAIM 537
CLAIM 538
CLAIM 539
CLAIM 540
CLAIM 541
CLAIM 542
CLAIM 543
CLAIM 544
CLAIM 545
CLAIM 546
CLAIM 547
CLAIM 548
CLAIM 549
CLAIM 550
CLAIM 551
CLAIM 552
CLAIM 553
CLAIM 554
CLAIM 555
CLAIM 556
CLAIM 557
CLAIM 558
CLAIM 559
CLAIM 560
CLAIM 561
CLAIM 562
CLAIM 563
CLAIM 564
CLAIM 565
CLAIM 566
CLAIM 567
CLAIM 568
CLAIM 569
CLAIM 570
CLAIM 571
CLAIM 572
CLAIM 573
CLAIM 574
CLAIM 575
CLAIM 576
CLAIM 577
CLAIM 578
CLAIM 579
CLAIM 580
CLAIM 581
CLAIM 582
CLAIM 583
CLAIM 584
CLAIM 585
CLAIM 586
CLAIM 587
CLAIM 588
CLAIM 589
CLAIM 590
CLAIM 591
CLAIM 592
CLAIM 593
CLAIM 594
CLAIM 595
CLAIM 596
CLAIM 597
CLAIM 598
CLAIM 599
CLAIM 600
CLAIM 601
CLAIM 602
CLAIM 603
CLAIM 604
CLAIM 605
CLAIM 606
CLAIM 607
CLAIM 608
CLAIM 609
CLAIM 610
CLAIM 611
CLAIM 612
CLAIM 613
CLAIM 614
CLAIM 615
CLAIM 616
CLAIM 617
CLAIM 618
CLAIM 619
CLAIM 620
CLAIM 621
CLAIM 622
CLAIM 623
CLAIM 624
CLAIM 625
CLAIM 626
CLAIM 627
CLAIM 628
CLAIM 629
CLAIM 630
CLAIM 631
CLAIM 632
CLAIM 633
CLAIM 634
CLAIM 635
CLAIM 636
CLAIM 637
CLAIM 638
CLAIM 639
CLAIM 640
CLAIM 641
CLAIM 642
CLAIM 643
CLAIM 644
CLAIM 645
CLAIM 646
CLAIM 647
CLAIM 648
CLAIM 649
CLAIM 650
CLAIM 651
CLAIM 652
CLAIM 653
CLAIM 654
CLAIM 655
CLAIM 656
CLAIM 657
CLAIM 658
CLAIM 659
CLAIM 660
CLAIM 661
CLAIM 662
CLAIM 663
CLAIM 664
CLAIM 665
CLAIM 666
CLAIM 667
CLAIM 668
CLAIM 669
CLAIM 670
CLAIM 671
CLAIM 672
CLAIM 673
CLAIM 674
CLAIM 675
CLAIM 676
CLAIM 677
CLAIM 678
CLAIM 679
CLAIM 680
CLAIM 681
CLAIM 682
CLAIM 683
CLAIM 684
CLAIM 685
CLAIM 686
CLAIM 687
CLAIM 688
CLAIM 689
CLAIM 690
CLAIM 691
CLAIM 692
CLAIM 693
CLAIM 694
CLAIM 695
CLAIM 696
CLAIM 697
CLAIM 698
CLAIM 699
CLAIM 700
CLAIM 701
CLAIM 702
CLAIM 703
CLAIM 704
CLAIM 705
CLAIM 706
CLAIM 707
CLAIM 708
CLAIM 709
CLAIM 710
CLAIM 711
CLAIM 712
CLAIM 713
CLAIM 714
CLAIM 715
CLAIM 716
CLAIM 717
CLAIM 718
CLAIM 719
CLAIM 720
CLAIM 721
CLAIM 722
CLAIM 723
CLAIM 724
CLAIM 725
CLAIM 726
CLAIM 727
CLAIM 728
CLAIM 729
CLAIM 730
CLAIM 731
CLAIM 732
CLAIM 733
CLAIM 734
CLAIM 735
CLAIM 736
CLAIM 737
CLAIM 738
CLAIM 739
CLAIM 740
CLAIM 741
CLAIM 742
CLAIM 743
CLAIM 744
CLAIM 745
CLAIM 746
CLAIM 747
CLAIM 748
CLAIM 749
CLAIM 750
CLAIM 751
CLAIM 752
CLAIM 753
CLAIM 754
CLAIM 755
CLAIM 756
CLAIM 757
CLAIM 758
CLAIM 759
CLAIM 760
CLAIM 761
CLAIM 762
CLAIM 763
CLAIM 764
CLAIM 765
CLAIM 766
CLAIM 767
CLAIM 768
CLAIM 769
CLAIM 770
CLAIM 771
CLAIM 772
CLAIM 773
CLAIM 774
CLAIM 775
CLAIM 776
CLAIM 777
CLAIM 778
CLAIM 779
CLAIM 780
CLAIM 781
CLAIM 782
CLAIM 783
CLAIM 784
CLAIM 785
CLAIM 786
CLAIM 787
CLAIM 788
CLAIM 789
CLAIM 790
CLAIM 791
CLAIM 792
CLAIM 793
CLAIM 794
CLAIM 795
CLAIM 796
CLAIM 797
CLAIM 798
CLAIM 799
CLAIM 800
CLAIM 801
CLAIM 802
CLAIM 803
CLAIM 804
CLAIM 805
CLAIM 806
CLAIM 807
CLAIM 808
CLAIM 809
CLAIM 810
CLAIM 811
CLAIM 812
CLAIM 813
CLAIM 814
CLAIM 815
CLAIM 816
CLAIM 817
CLAIM 818
CLAIM 819
CLAIM 820
CLAIM 821
CLAIM 822
CLAIM 823
CLAIM 824
CLAIM 825
CLAIM 826
CLAIM 827
CLAIM 828
CLAIM 829
CLAIM 830
CLAIM 831
CLAIM 832
CLAIM 833
CLAIM 834
CLAIM 835
CLAIM 836
CLAIM 837
CLAIM 838
CLAIM 839
CLAIM 840
CLAIM 841
CLAIM 842
CLAIM 843
CLAIM 844
CLAIM 845
CLAIM 846
CLAIM 847
CLAIM 848
CLAIM 849
CLAIM 850
CLAIM 851
CLAIM 852
CLAIM 853
CLAIM 854
CLAIM 855
CLAIM 856
CLAIM 857
CLAIM 858
CLAIM 859
CLAIM 860
CLAIM 861
CLAIM 862
CLAIM 863
CLAIM 864
CLAIM 865
CLAIM 866
CLAIM 867
CLAIM 868
CLAIM 869
CLAIM 870
CLAIM 871
CLAIM 872
CLAIM 873
CLAIM 874
CLAIM 875
CLAIM 876
CLAIM 877
CLAIM 878
CLAIM 879
CLAIM 880
CLAIM 881
CLAIM 882
CLAIM 883
CLAIM 884
CLAIM 885
CLAIM 886
CLAIM 887
CLAIM 888
CLAIM 889
CLAIM 890
CLAIM 891
CLAIM 892
CLAIM 893
CLAIM 894
CLAIM 895
CLAIM 896
CLAIM 897
CLAIM 898
CLAIM 899
CLAIM 900
CLAIM 901
CLAIM 902
CLAIM 903
CLAIM 904
CLAIM 905
CLAIM 906
CLAIM 907
CLAIM 908
CLAIM 909
CLAIM 910
CLAIM 911
CLAIM 912
CLAIM 913
CLAIM 914
CLAIM 915
CLAIM 916
CLAIM 917
CLAIM 918
CLAIM 919
CLAIM 920
CLAIM 921
CLAIM 922
CLAIM 923
CLAIM 924
CLAIM 925
CLAIM 926
CLAIM 927
CLAIM 928
CLAIM 929
CLAIM 930
CLAIM 931
CLAIM 932
CLAIM 933
CLAIM 934
CLAIM 935
CLAIM 936
CLAIM 937
CLAIM 938
CLAIM 939
CLAIM 940
CLAIM 941
CLAIM 942
CLAIM 943
CLAIM 944
CLAIM 945
CLAIM 946
CLAIM 947
CLAIM 948
CLAIM 949
CLAIM 950
CLAIM 951
CLAIM 952
CLAIM 953
CLAIM 954
CLAIM 955
CLAIM 956
CLAIM 957
CLAIM 958
CLAIM 959
CLAIM 960
CLAIM 961
CLAIM 962
CLAIM 963
CLAIM 964
CLAIM 965
CLAIM 966
CLAIM 967
CLAIM 968
CLAIM 969
CLAIM 970
CLAIM 971
CLAIM 972
CLAIM 973
CLAIM 974
CLAIM 975
CLAIM 976
CLAIM 977
CLAIM 978
CLAIM 979
CLAIM 980
CLAIM 981
CLAIM 982
CLAIM 983
CLAIM 984
CLAIM 985
CLAIM 986
CLAIM 987
CLAIM 988
CLAIM 989
CLAIM 990
CLAIM 991
CLAIM 992
CLAIM 993
CLAIM 994
CLAIM 995
CLAIM 996
CLAIM 997
CLAIM 998
CLAIM 999
CLAIM 1000
CLAIM 1001
CLAIM 1002
CLAIM 1003
CLAIM 1004
CLAIM 1005
CLAIM 1006
CLAIM 1007
CLAIM 1008
CLAIM 1009
CLAIM 1010
CLAIM 1011
CLAIM 1012
CLAIM 1013
CLAIM 1014
CLAIM 1015
CLAIM 1016
CLAIM 1017
CLAIM 1018
CLAIM 1019
CLAIM 1020
CLAIM 1021
CLAIM 1022
CLAIM 1023
CLAIM 1024
CLAIM 1025
CLAIM 1026
CLAIM 1027
CLAIM 1028
CLAIM 1029
CLAIM 1030
CLAIM 1031
CLAIM 1032
CLAIM 1033
CLAIM 1034
CLAIM 1035
CLAIM 1036
CLAIM 1037
CLAIM 1038
CLAIM 1039
CLAIM 1040
CLAIM 1041
CLAIM 1042
CLAIM 1043
CLAIM 1044
CLAIM 1045
CLAIM 1046
CLAIM 1047
CLAIM 1048
CLAIM 1049
CLAIM 1050
CLAIM 1051
CLAIM 1052
CLAIM 1053
CLAIM 1054
CLAIM 1055
CLAIM 1056
CLAIM 1057
CLAIM 1058
CLAIM 1059
CLAIM 1060
CLAIM 1061
CLAIM 1062
CLAIM 1063
CLAIM 1064
CLAIM 1065
CLAIM 1066
CLAIM 1067
CLAIM 1068
CLAIM 1069
CLAIM 1070
CLAIM 1071
CLAIM 1072
CLAIM 1073
CLAIM 1074
CLAIM 1075
CLAIM 1076
CLAIM 1077
CLAIM 1078
CLAIM 1079
CLAIM 1080
CLAIM 1081
CLAIM 1082
CLAIM 1083
CLAIM 1084
CLAIM 1085
CLAIM 1086
CLAIM 1087
CLAIM 1088
CLAIM 1089
CLAIM 1090
CLAIM 1091
CLAIM 1092
CLAIM 1093
CLAIM 1094
CLAIM 1095
CLAIM 1096
CLAIM 1097
CLAIM 1098
CLAIM 1099
CLAIM 1100
CLAIM 1101
CLAIM 1102
CLAIM 1103
CLAIM 1104
CLAIM 1105
CLAIM 1106
CLAIM 1107
CLAIM 1108
CLAIM 1109
CLAIM 1110
CLAIM 1111
CLAIM 1112
CLAIM 1113
CLAIM 1114
CLAIM 1115
CLAIM 1116
CLAIM 1117
CLAIM 1118
CLAIM 1119
CLAIM 1120
CLAIM 1121
CLAIM 1122
CLAIM 1123
CLAIM 1124
CLAIM 1125
CLAIM 1126
CLAIM 1127
CLAIM 1128
CLAIM 1129
CLAIM 1130
CLAIM 1131
CLAIM 1132
CLAIM 1133
CLAIM 1134
CLAIM 1135
CLAIM 1136
CLAIM 1137
CLAIM 1138
CLAIM 1139
CLAIM 1140
CLAIM 1141
CLAIM 1142
CLAIM 1143
CLAIM 1144
CLAIM 1145
CLAIM 1146
CLAIM 1147
CLAIM 1148
CLAIM 1149
CLAIM 1150
CLAIM 1151
CLAIM 1152
CLAIM 1153
CLAIM 1154
CLAIM 1155
CLAIM 1156
CLAIM 1157
CLAIM 1158
CLAIM 1159
CLAIM 1160
CLAIM 1161
CLAIM 1162
CLAIM 1163
CLAIM 1164
CLAIM 1165
CLAIM 1166
CLAIM 1167
CLAIM 1168
CLAIM 1169
CLAIM 1170
CLAIM 1171
CLAIM 1172
CLAIM 1173
CLAIM 1174
CLAIM 1175
CLAIM 1176
CLAIM 1177
CLAIM 1178
CLAIM 1179
CLAIM 1180
CLAIM 1181
CLAIM 1182
CLAIM 1183
CLAIM 1184
CLAIM 1185
CLAIM 1186
CLAIM 1187
CLAIM 1188
CLAIM 1189
CLAIM 1190
CLAIM 1191
CLAIM 1192
CLAIM 1193
CLAIM 1194
CLAIM 1195
CLAIM 1196
CLAIM 1197
CLAIM 1198
CLAIM 1199
CLAIM 1200
CLAIM 1201
CLAIM 1202
CLAIM 1203
CLAIM 1204
CLAIM 1205
CLAIM 1206
CLAIM 1207
CLAIM 1208
CLAIM 1209
CLAIM 1210
CLAIM 1211
CLAIM 1212
CLAIM 1213
CLAIM 1214
CLAIM 1215
CLAIM 1216
CLAIM 1217
CLAIM 1218
CLAIM 1219
CLAIM 1220
CLAIM 1221
CLAIM 1222
CLAIM 1223
CLAIM 1224
CLAIM 1225
CLAIM 1226
CLAIM 1227
CLAIM 1228
CLAIM 1229
CLAIM 1230
CLAIM 1231
CLAIM 1232
CLAIM 1233
CLAIM 1234
CLAIM 1235
CLAIM 1236
CLAIM 1237
CLAIM 1238
CLAIM 1239
CLAIM 1240
CLAIM 1241
CLAIM 1242
CLAIM 1243
CLAIM 1244
CLAIM 1245
CLAIM 1246
CLAIM 1247
CLAIM 1248
CLAIM 1249
CLAIM 1250
CLAIM 1251
CLAIM 1252
CLAIM 1253
CLAIM 1254
CLAIM 1255
CLAIM 1256
CLAIM 1257
CLAIM 1258
CLAIM 1259
CLAIM 1260
CLAIM 1261
CLAIM 1262
CLAIM 1263
CLAIM 1264
CLAIM 1265
CLAIM 1266
CLAIM 1267
CLAIM 1268
CLAIM 1269
CLAIM 1270
CLAIM 1271
CLAIM 1272
CLAIM 1273
CLAIM 1274
CLAIM 1275
CLAIM 1276
CLAIM 1277
CLAIM 1278
CLAIM 1279
CLAIM 1280
CLAIM 1281
CLAIM 1282
CLAIM 1283
CLAIM 1284
CLAIM 1285
CLAIM 1286
CLAIM 1287
CLAIM 1288
CLAIM 1289
CLAIM 1290
CLAIM 1291
CLAIM 1292
CLAIM 1293
CLAIM 1294
CLAIM 1295
CLAIM 1296
CLAIM 1297
CLAIM 1298
CLAIM 1299
CLAIM 1300
CLAIM 1301
CLAIM 1302
CLAIM 1303
CLAIM 1304
CLAIM 1305
CLAIM 1306
CLAIM 1307
CLAIM 1308
CLAIM 1309
CLAIM 1310
CLAIM 1311
CLAIM 1312
CLAIM 1313
CLAIM 1314
CLAIM 1315
CLAIM 1316
CLAIM 1317
CLAIM 1318
CLAIM 1319
CLAIM 1320
CLAIM 1321
CLAIM 1322
CLAIM 1323
CLAIM 1324
CLAIM 1325
CLAIM 1326
CLAIM 1327
CLAIM 1328
CLAIM 1329
CLAIM 1330
CLAIM 1331
CLAIM 1332
CLAIM 1333
CLAIM 1334
CLAIM 1335
CLAIM 1336
CLAIM 1337
CLAIM 1338
CLAIM 1339
CLAIM 1340
CLAIM 1341
CLAIM 1342
CLAIM 1343
CLAIM 1344
CLAIM 1345
CLAIM 1346
CLAIM 1347
CLAIM 1348
CLAIM 1349
CLAIM 1350
CLAIM 1351
CLAIM 1352
CLAIM 1353
CLAIM 1354
CLAIM 1355
CLAIM 1356
CLAIM 1357
CLAIM 1358
CLAIM 1359
CLAIM 1360
CLAIM 1361
CLAIM 1362
CLAIM 1363
CLAIM 1364
CLAIM 1365
CLAIM 1366
CLAIM 1367
CLAIM 1368
CLAIM 1369
CLAIM 1370
CLAIM 1371
CLAIM 1372
CLAIM 1373
CLAIM 1374
CLAIM 1375
CLAIM 1376
CLAIM 1377
CLAIM 1378
CLAIM 1379
CLAIM 1380
CLAIM 1381
CLAIM 1382
CLAIM 1383
CLAIM 1384
CLAIM 1385
CLAIM 1386
CLAIM 1387
CLAIM 1388
CLAIM 1389
CLAIM 1390
CLAIM 1391
CLAIM 1392
CLAIM 1393
CLAIM 1394
CLAIM 1395
CLAIM 1396
CLAIM 1397
CLAIM 1398
CLAIM 1399
CLAIM 1400
CLAIM 1401
CLAIM 1402
CLAIM 1403
CLAIM 1404
CLAIM 1405
CLAIM 1406
CLAIM 1407
CLAIM 1408
CLAIM 1409
CLAIM 1410
CLAIM 1411
CLAIM 1412
CLAIM 1413
CLAIM 1414
CLAIM 1415
CLAIM 1416
CLAIM 1417
CLAIM 1418
CLAIM 1419
CLAIM 1420
CLAIM 1421
CLAIM 1422
CLAIM 1423
CLAIM 1424
CLAIM 1425
CLAIM 1426
CLAIM 1427
CLAIM 1428
CLAIM 1429
CLAIM 1430
CLAIM 1431
CLAIM 1432
CLAIM 1433
CLAIM 1434
CLAIM 1435
CLAIM 1436
CLAIM 1437
CLAIM 1438
CLAIM 1439
CLAIM 1440
CLAIM 1441
CLAIM 1442
CLAIM 1443
CLAIM 1444
CLAIM 1445
CLAIM 1446
CLAIM 1447
CLAIM 1448
CLAIM 1449
CLAIM 1450
CLAIM 1451
CLAIM 1452
CLAIM 1453
CLAIM 1454
CLAIM 1455
CLAIM 1456
CLAIM 1457
CLAIM 1458
CLAIM 1459
CLAIM 1460
CLAIM 1461
CLAIM 1462
CLAIM 1463
CLAIM 1464
CLAIM 1465
CLAIM 1466
CLAIM 1467
CLAIM 1468
CLAIM 1469
CLAIM 1470
CLAIM 1471
CLAIM 1472
CLAIM 1473
CLAIM 1474
CLAIM 1475
CLAIM 1476
CLAIM 1477
CLAIM 1478
CLAIM 1479
CLAIM 1480
CLAIM 1481
CLAIM 1482
CLAIM 1483
CLAIM 1484
CLAIM 1485
CLAIM 1486
CLAIM 1487
CLAIM 1488
CLAIM 1489
CLAIM 1490
CLAIM 1491
CLAIM 1492
CLAIM 1493
CLAIM 1494
CLAIM 1495
CLAIM 1496
CLAIM 1497
CLAIM 1498
CLAIM 1499
CLAIM 1500
CLAIM 1501
CLAIM 1502
CLAIM 1503
CLAIM 1504
CLAIM 1505
CLAIM 1506
CLAIM 1507
CLAIM 1508
CLAIM 1509
CLAIM 1510
CLAIM 1511
CLAIM 1512
CLAIM 1513
CLAIM 1514
CLAIM 1515
CLAIM 1516
CLAIM 1517
CLAIM 1518
CLAIM 1519
CLAIM 1520
CLAIM 1521
CLAIM 1522
CLAIM 1523
CLAIM 1524
CLAIM 1525
CLAIM 1526
CLAIM 1527
CLAIM 1528
CLAIM 1529
CLAIM 1530
CLAIM 1531
CLAIM 1532
CLAIM 1533
CLAIM 1534
CLAIM 1535
CLAIM 1536
CLAIM 1537
CLAIM 1538
CLAIM 1539
CLAIM 1540
CLAIM 1541
CLAIM 1542
CLAIM 1543
CLAIM 1544
CLAIM 1545
CLAIM 1546
CLAIM 1547
CLAIM 1548
CLAIM 1549
CLAIM 1550
CLAIM 1551
CLAIM 1552
CLAIM 1553
CLAIM 1554
CLAIM 1555
CLAIM 1556
CLAIM 1557
CLAIM 1558
CLAIM 1559
CLAIM 1560
CLAIM 1561
CLAIM 1562
CLAIM 1563
CLAIM 1564
CLAIM 1565
CLAIM 1566
CLAIM 1567
CLAIM 1568
CLAIM 1569
CLAIM 1570
CLAIM 1571
CLAIM 1572
CLAIM 1573
CLAIM 1574
CLAIM 1575
CLAIM 1576
CLAIM 1577
CLAIM 1578
CLAIM 1579
CLAIM 1580
CLAIM 1581
CLAIM 1582
CLAIM 1583
CLAIM 1584
CLAIM 1585
CLAIM 1586
CLAIM 1587
CLAIM 1588
CLAIM 1589
CLAIM 1590
CLAIM 1591
CLAIM 1592
CLAIM 1593
CLAIM 1594
CLAIM 1595
CLAIM 1596
CLAIM 1597
CLAIM 1598
CLAIM 1599
CLAIM 1600
CLAIM 1601
CLAIM 1602
CLAIM 1603
CLAIM 1604
CLAIM 1605
CLAIM 1606
CLAIM 1607
CLAIM 1608
CLAIM 1609
CLAIM 1610
CLAIM 1611
CLAIM 1612
CLAIM 1613
CLAIM 1614
CLAIM 1615
CLAIM 1616
CLAIM 1617
CLAIM 1618
CLAIM 1619
CLAIM 1620
CLAIM 1621
CLAIM 1622
CLAIM 1623
CLAIM 1624
CLAIM 1625
CLAIM 1626
CLAIM 1627
CLAIM 1628
CLAIM 1629
CLAIM 1630
CLAIM 1631
CLAIM 1632
CLAIM 1633
CLAIM 1634
CLAIM 1635
CLAIM 1636
CLAIM 1637
CLAIM 1638
CLAIM 1639
CLAIM 1640
CLAIM 1641
CLAIM 1642
CLAIM 1643
CLAIM 1644
CLAIM 1645
CLAIM 1646
CLAIM 1647
CLAIM 1648
CLAIM 1649
CLAIM 1650
CLAIM 1651
CLAIM 1652
CLAIM 1653
CLAIM 1654
CLAIM 1655
CLAIM 1656
CLAIM 1657
CLAIM 1658
CLAIM 1659
CLAIM 1660
CLAIM 1661
CLAIM 1662
CLAIM 1663
CLAIM 1664
CLAIM 1665
CLAIM 1666
CLAIM 1667
CLAIM 1668
CLAIM 1669
CLAIM 1670
CLAIM 1671
CLAIM 1672
CLAIM 1673
CLAIM 1674
CLAIM 1675
CLAIM 1676
CLAIM 1677
CLAIM 1678
CLAIM 1679
CLAIM 1680
CLAIM 1681
CLAIM 1682
CLAIM 1683
CLAIM 1684
CLAIM 1685
CLAIM 1686
CLAIM 1687
CLAIM 1688
CLAIM 1689
CLAIM 1690
CLAIM 1691
CLAIM 1692
CLAIM 1693
CLAIM 1694
CLAIM 1695
CLAIM 1696
CLAIM 1697
CLAIM 1698
CLAIM 1699
CLAIM 1700
CLAIM 1701
CLAIM 1702
CLAIM 1703
CLAIM 1704
CLAIM 1705
CLAIM 1706
CLAIM 1707
CLAIM 1708
CLAIM 1709
CLAIM 1710
CLAIM 1711
CLAIM 1712
CLAIM 1713
CLAIM 1714
CLAIM 1715
CLAIM 1716
CLAIM 1717
CLAIM 1718
CLAIM 1719
CLAIM 1720
CLAIM 1721
CLAIM 1722
CLAIM 1723
CLAIM 1724
CLAIM 1725
CLAIM 1726
CLAIM 1727
CLAIM 1728
CLAIM 1729
CLAIM 1730
CLAIM 1731
CLAIM 1732
CLAIM 1733
CLAIM 1734
CLAIM 1735
CLAIM 1736
CLAIM 1737
CLAIM 1738
CLAIM 1739
CLAIM 1740
CLAIM 1741
CLAIM 1742
CLAIM 1743
CLAIM 1744
CLAIM 1745
CLAIM 1746
CLAIM 1747
CLAIM 1748
CLAIM 1749
CLAIM 1750
CLAIM 1751
CLAIM 1752
CLAIM 1753
CLAIM 1754
CLAIM 1755
CLAIM 1756
CLAIM 1757
CLAIM 1758
CLAIM 1759
CLAIM 1760
CLAIM 1761
CLAIM 1762
CLAIM 1763
CLAIM 1764
CLAIM 1765
CLAIM 1766
CLAIM 1767
CLAIM 1768
CLAIM 1769
CLAIM 1770
CLAIM 1771
CLAIM 1772
CLAIM 1773
CLAIM 1774
CLAIM 1775
CLAIM 1776
CLAIM 1777
CLAIM 1778
CLAIM 1779
CLAIM 1780
CLAIM 1781
CLAIM 1782
CLAIM 1783
CLAIM 1784
CLAIM 1785
CLAIM 1786
CLAIM 1787
CLAIM 1788
CLAIM 1789
CLAIM 1790
CLAIM 1791
CLAIM 1792
CLAIM 1793
CLAIM 1794
CLAIM 1795
CLAIM 1796
CLAIM 1797
CLAIM 1798
CLAIM 1799
CLAIM 1800
CLAIM 1801
CLAIM 1802
CLAIM 1803
CLAIM 1804
CLAIM 1805
CLAIM 1806
CLAIM 1807
CLAIM 1808
CLAIM 1809
CLAIM 1810
CLAIM 1811
CLAIM 1812
CLAIM 1813
CLAIM 1814
CLAIM 1815
CLAIM 1816
CLAIM 1817
CLAIM 1818
CLAIM 1819
CLAIM 1820
CLAIM 1821
CLAIM 1822
CLAIM 1823
CLAIM 1824
CLAIM 1825
CLAIM 1826
CLAIM 1827
CLAIM 1828
CLAIM 1829
CLAIM 1830
CLAIM 1831
CLAIM 1832
CLAIM 1833
CLAIM 1834
CLAIM 1835
CLAIM 1836
CLAIM 1837
CLAIM 1838
CLAIM 1839
CLAIM 1840
CLAIM 1841
CLAIM 1842
CLAIM 1843
CLAIM 1844
CLAIM 1845
CLAIM 1846
CLAIM 1847
CLAIM 1848
CLAIM 1849
CLAIM 1850
CLAIM 1851
CLAIM 1852
CLAIM 1853
CLAIM 1854
CLAIM 1855
CLAIM 1856
CLAIM 1857
CLAIM 1858
CLAIM 1859
CLAIM 1860
CLAIM 1861
CLAIM 1862
CLAIM 1863
CLAIM 1864
CLAIM 1865
CLAIM 1866
CLAIM 1867
CLAIM 1868
CLAIM 1869
CLAIM 1870
CLAIM 1871
CLAIM 1872
CLAIM 1873
CLAIM 1874
CLAIM 1875
CLAI