Whitehorse Gold Corp.

Suite 1750-1066 West Hastings Street

Vancouver, BC Canada

Skukum Gold Project

Exploration Report for 2020

Geological, Geochemical, Diamond Drilling and Data Compilation Work

On the Following Quartz Mineral Claims:

CHAR, CHIEF, CL, DG, ERN, GLEE,

KIR, KUKU, LB, MB, MIL, MOM, OMNI, POP,

PUP, RACA, RIG, SKO, SKU, STEN, TECH, TEX,

TM, TREE, WH

Whitehorse Mining District

Yukon Territory, Canada

NTS 105 D3 and D4

Latitude 60°11´N, Longitude 135°20´W

for Work Performed July 21st to December 30th, 2020

By

Tim Kingsley, M.Sc., C.P.Geo

Marian Myers, M.Sc., P.Geo.

Wanjin Yang

`

April 30, 2021

TABLE OF CONTENTS

SUMMARY **1**

1. INTRODUCTION **3**

2. DISCLAIMER **3**

3. PROPERTY DESCRIPTION AND LOCATION **3**

4. GEOGRAPHY **8**

4.1 ACCESSIBILITY 8
4.2 CLIMATE 9
4.3 LOCAL RESOURCES 9
4.4 INFRASTRUCTURE 9
4.5 PHYSIOGRAPHY 10

5. HISTORY **11**

6. GEOLOGICAL SETTING **14**

6.1 REGIONAL GEOLOGY 14
6.2 PROPERTY GEOLOGY 17
6.2.1 Proterozoic to Paleozoic Metamorphic Rocks *17*
6.2.2 Probable Jurassic Volcanic and Siliclastic Rocks *19*
6.2.3 Intrusive Rocks *21*
6.2.3.1 Pre-Tertiary Intrusions 21
6.2.3.2 Tertiary Eocene Volcanics (Mt. Skukum Volcanic Complex) 23
6.2.3.3 Tertiary Dykes and Stocks 24
6.2.3.4 Alteration 25

7. DEPOSIT TYPE **26**

8. MINERALIZATION **26**

8.1 SKUKUM CREEK GOLD-SILVER DEPOSIT 26
8.2 GODDELL GOLD DEPOSIT 29
8.3 MT SKUKUM GOLD DEPOSIT 30
8.4 OTHER 31

9. EXPLORATION **32**

9.1 DATA COMPILATION 32
9.2 SUPPLEMENTARY CORE SAMPLING 33
9.3 GEOLOGICAL MAPPING AND SURFACE ROCK SAMPLING 34
9.3.1 Geological Mapping *34*
9.3.1.1 Mt Skukum Geology 34
9.3.1.2 Skukum Creek Geology 34
9.3.2 Rock Sampling Program *35*
9.3.2.1 Mount Skukum Deposit 2020 Rock Sample Results 36
9.3.2.2 Charleston Prospect 2020 Rock Sample Results 38
9.3.2.3 Skukum Creek VG Zone 2020 Rock Sample Results 39
9.3.2.4 Woof Prospect 2020 Rock Sample Results 39
9.3.2.5 Goat Vein 2020 Rock Sample Results 40

9.3.2.6 Chieftain Hill Prospect Rock Sample Results 40

10. DIAMOND DRILLING 41

10.1 OVERVIEW OF DRILL PROGRAM 41
10.2 2020 DRILL RESULTS 42
10.3 CORE ANALYSES 45
10.3.1 Core Recovery and Rock Quality Designation *45*
10.3.2 Specific Gravity Test *46*
10.4 SURVEYING 46
10.4.1 Surface Collar Survey *46*
10.4.2 Downhole Survey *46*

11. SAMPLING METHODS AND APPROACH 47

11.1 DRILL CORE SAMPLING 47
11.2 SURFACE ROCK SAMPLING 47
11.3 SAMPLE SECURITY 47

12. SAMPLE PREPARATION AND ANALYSES 48

12.1 PREPARATION 48
12.2 ANALYSIS 48
12.2.1 Gold Fire Assay *48*
12.2.2 Aqua Regia Digestion *48*
12.2.3 Quality Control *49*
12.2.4 Standard Reference Materials *49*
12.2.5 Blanks *49*

13. DATA VERIFICATION 50

14. MINERAL PROCESSING AND METALLURGICAL TESTING 50

15. WATER MONITORING PROGRAM 50

16. INTERPRETATION AND CONCLUSIONS 50

17. RECOMMENDATIONS 51

17.1 WORK PROGRAMS 51
17.2 PROPOSED BUDGET 52

18. STATEMENT OF EXPENDITURES 52

20. REFERENCES 57

APPENDICES

Appendix 1. Claim List
Appendix 2. Certificates of Analyses
Drill Assays
Infill Sampling of Historical Drill Holes
Rocks
Appendix 3. Laboratory Methods
Appendix 4. Rock Descriptions and Assays
Appendix 5. Historical Drill Core Infill Sampling
Appendix 6. Diamond Drilling
Geology Logs and Assays
Geotechnical Logs
Specific Gravity
Appendix 7. Water Monitoring Program
Appendix 8. Standard Reference Materials
Appendix 9. Quality Control Quality Assurance
Standards
Blanks
Duplicates
Appendix 10. Abbreviations
Appendix 11. Oversized Maps
Map 1. Skukum Gold Project 2020 Geology Map, 1:5000
Map 2. Skukum Gold Project 2020 Rock Sample Locations and Assay Map, 1:5000

List of Figures

Figure 1. Skukum Gold Project Location and Access. 4
Figure 2. Skukum Gold Project Claims (Yukon Mining Recorder, 9th January 2021)..... 5
Figure 3. Skukum Gold Project Camp and Mill Facilities..... 10
Figure 4. Regional Geology Map..... 15
Figure 5. Geology of the Skukum Gold Project. 20
Figure 6. 2020 Drill Collar Locations at Skukum Creek. 42
Figure 7. Longitudinal Section A-B at Skukum Creek - Ore Pierce Interception Assays.44
Figure 8. Cross Section C-D with SC20-001 Intercepting the Rainbow Zone. 45

List of Tables

Table 1. List of Quartz Claims (Yukon Mining Recorder, 9th January 2021). 6
Table 2. Drilling and Drifting Conducted at the Skukum Creek Deposit from 1985 to 2011. 12
Table 3. Drilling and Drifting Conducted at the Goddell Deposit from 1987 to 2011. 12
Table 4. Drilling and Drifting Conducted at the Mt. Skukum Deposit from 1982 to 2011. 13
Table 5. Skukum Gold Project 2020 NI 43-101 Compliant Resource Update (Simpson, 2020). 14
Table 6. Stratigraphic Units, Skukum Gold Project. 18
Table 7. Data Compilation Summary 32
Table 8. Significant 2020 Results from Historical Drill Core at Mt Skukum, Skukum Creek and Goddell Deposits. 33
Table 9. Summary of Rock Samples Collected 2020. 35
Table 10. Mt Skukum Significant Rock Assay Results. 36
Table 11. Charleston Prospect Rock Assay Results. 38
Table 12. VG Zone 2020 Rock Assay Results. 39
Table 13. Woof Prospect Rock Assay Results. 39
Table 14. Goat Vein Rock Assay Results. 40
Table 15. Chieftain Hill Prospect Rock Assay Results. 40
Table 16. 2020 Diamond Drill Hole Specifications. 41
Table 17. 2020 Significant Drill Intercepts in the Rainbow Zone at Skukum Creek. 43
Table 18. Summary of Core Recovery and RQD 46
Table 19. Exploration Budget for 2021 52
Table 20. Exploration Expenditures for the Skukum Gold Property, 2020, Group 1. 53
Table 21. Exploration Expenditures for the Skukum Gold Property, 2020, Group 2. 53

List of Photos

Photo 1. Lake Vein Sample B704102. Quartz-calcite veinlet infill on crackle breccia with clasts of epidote-altered fragmental andesite; 22.9 g/t Au, 47.3 g/t Ag. 37
Photo 2. Lake Vein Sample B704103. Calcite vein breccia with clasts of epidote-altered fragmental andesite; 48.3 g/t Au, 174 g/t Ag. 37
Photo 3. Charleston Quartz Vein (view to northwest). 38
Photo 4. Drill Core from the Rainbow Zone, SC20-001. 44
Photo 5. Optima S beam LED indicator scale. 46

SUMMARY

This mineral assessment report summarizes exploration work conducted on Whitehorse Gold Corp.'s Skukum Gold Project in 2020. The report was prepared as a requirement by the Yukon Geological Survey to keep quartz mineral claims in good standing.

The Skukum Gold Project covers 1,051 contiguous quartz claims and three crown grants (170.3 square kilometres) in southwestern Yukon and is located 80 kilometres southwest of Whitehorse. The claims are 100% owned by Whitehorse Gold Corp. and are registered in the name of Tagish Lake Gold Corp. (which is wholly owned by Whitehorse Gold Corp.).

The project can be accessed via all-weather road from Whitehorse, with no access when water levels are high. The project can also be reached by helicopter, a direct flight of 55 kilometres from the Erik Nielson Whitehorse International Airport in Whitehorse. The area experiences a semi-arid climate with an average rainfall of 45 millimetres, 1,500-millimetre snow accumulation with lows of -45° Celsius in winter.

The project has seen sporadic exploration since the North American gold rushes of late 19th century with more intense exploration programs in the 1980's and 1990's with historical resources defined for three main deposits, Mt Skukum gold deposit, Skukum Creek gold-silver deposit and the Goddell gold deposit. The Mt Skukum deposit was mined from 1986 to 1988 with a gold production of 77,790 ounces from 233,400 tons of ore in the Main Cirque Zone.

The Skukum Gold Project is located within the Intermontane Belt of the Canadian Cordillera, and is partially situated in a Tertiary subvolcanic to volcanic caldera system (Mt Skukum Volcanic Caldera) which is underlain by dome complexes. The Mt Skukum deposit has been described as a high level epithermal auriferous quartz-calcite vein type gold deposit, hosted in open fractures in Tertiary andesitic volcanic rocks, and consists of several known vein zones trending north to northeast, including the Main Cirque Zone, the Brandy Zone and the Lake Zone. Skukum Creek deposit is likely an intermediate sulphidation epithermal quartz sulphide vein type gold-silver deposit hosted in Cretaceous granodiorite. The deposit is comprised of several separate vein zones with the major one called the Rainbow Zone. Goddell deposit is an epithermal deposit hosted in shear zones and associated with disseminated sulphides in altered monzonitic intrusive rocks and intermediate to felsic dykes.

In 2020 Whitehorse Gold Corp. carried out a review of historical data, data compilation, geological mapping of the western portion of the project, and a short surface drill program.

A 1:5000 scale mapping program was carried out with the mapped area extending from the Mt Skukum deposit in the northwest of the project area to south of the Skukum Creek deposit. 90 rock samples were collected and assayed over the Mt Skukum deposit, Charleston Vein, Skukum Creek deposit, Goat Vein, Woof Prospect and the Chieftain Hill area. The field program confirmed the existence of mineralized quartz vein zones and provided information on the nature of the wall rock alteration and related structures.

The 2020 drilling program focused on the Skukum Creek deposit and was designed to confirm gold and silver mineralization in the Rainbow Zone, test for mineralization at depth beyond the Rainbow Zone and examine related structures, alteration and mineralization. Four holes were drilled from one drill pad for a total of 2091.28 metres. Three of the holes intersected the targeted Rainbow Zone, returning expected gold and silver assays. The fourth hole intersected the Portal Dyke missing the Rainbow Zone.

A water-monitoring program was carried out with monthly surface water quality and hydrology monitoring at water stations associated with the Skukum Creek, Berney Creek, Butte Creek, Wheaton River, and Skukum 1300, Goddell and Mt Skukum 1,635 portal discharges; as well as the monitoring of three groundwater wells and the historical tailings impoundment area.

Based on the 2020 review of the historical data, 2020 mapping and drilling an extensive exploration is proposed for 2021. The proposed program includes: drill programs at Goddell, Skukum Creek and Mt Skukum, re-logging and sampling of historic drill core, surface mapping and sampling, geochemical sampling, and rock alteration characterization with the TerraSpec Halo. The total proposed budget is about $5.5 million.

1. INTRODUCTION

This report summarizes the results of the 2020 exploration program carried out by Whitehorse Gold Corp. on its 100% owned Skukum Gold Project in Yukon, Canada, for the purpose of the renewal of quartz mineral claims.

The 2020 exploration program consisted of historical data review, data compilations, geological mapping, surface rock sampling, prospecting, surface diamond drilling and a property-scale water monitoring sampling program.

Review and compilation of historical data commenced in mid-2020. Whitehorse Gold Corp reviewed data compiled by previous owner, New Pacific Metals Corp. from assessment reports and internal technical reports. Additional data was added to the existing compilation and data quality reviewed.

Field activities commenced in mid-July 2020 with field geologists, and support staff accommodated in a temporary field camp on the property. Two senior geologists, four junior geologists plus two consulting geologists worked on site on a rotation basis. In addition to geological mapping and core logging, camp maintenance, drill pad preparation and road repair took place. The road repairs were minor due to the class one permit restriction. Relogging and sampling of historical drill holes was carried out from July to November, 2020 and a short diamond drill program conducted on the Skukum Creek deposit, from October 12th to November 11th, 2020. The drill program was helicopter and 4-wheel drive vehicle supported.

Data processing, interpretation and report preparation of the 2020 activities was completed from December 2020 to April 2021.

2. DISCLAIMER

In the disclosure of information relating to legal, title and related issues, the authors have relied on the online information provided by the Mining Recorder of Whitehorse, Yukon from its official website *http://www.yukonminingrecorder.ca* March 13, 2021. The disclosure does not represent the legal opinion of the authors.

3. PROPERTY DESCRIPTION AND LOCATION

The Skukum Gold Project is located 80 kilometers southwest of Whitehorse within the Whitehorse Mining District (Figure 1) and consists of 1,051 full or fractional quartz claims

and three full Crown Grants (Figure 2) for a total area of 170.3 square kilometers. All claims are active and in good standing and were granted to Tagish Lake Gold Corp., a previous subsidiary of New Pacific Metals Corp. Whitehorse Gold Corp. (which now owns Tagish Lake Gold Corp. 100%) has owned the claims 100% since November 2020. A summary of active claims is presented in Table 2 with details of expiration dates in Appendix 1.

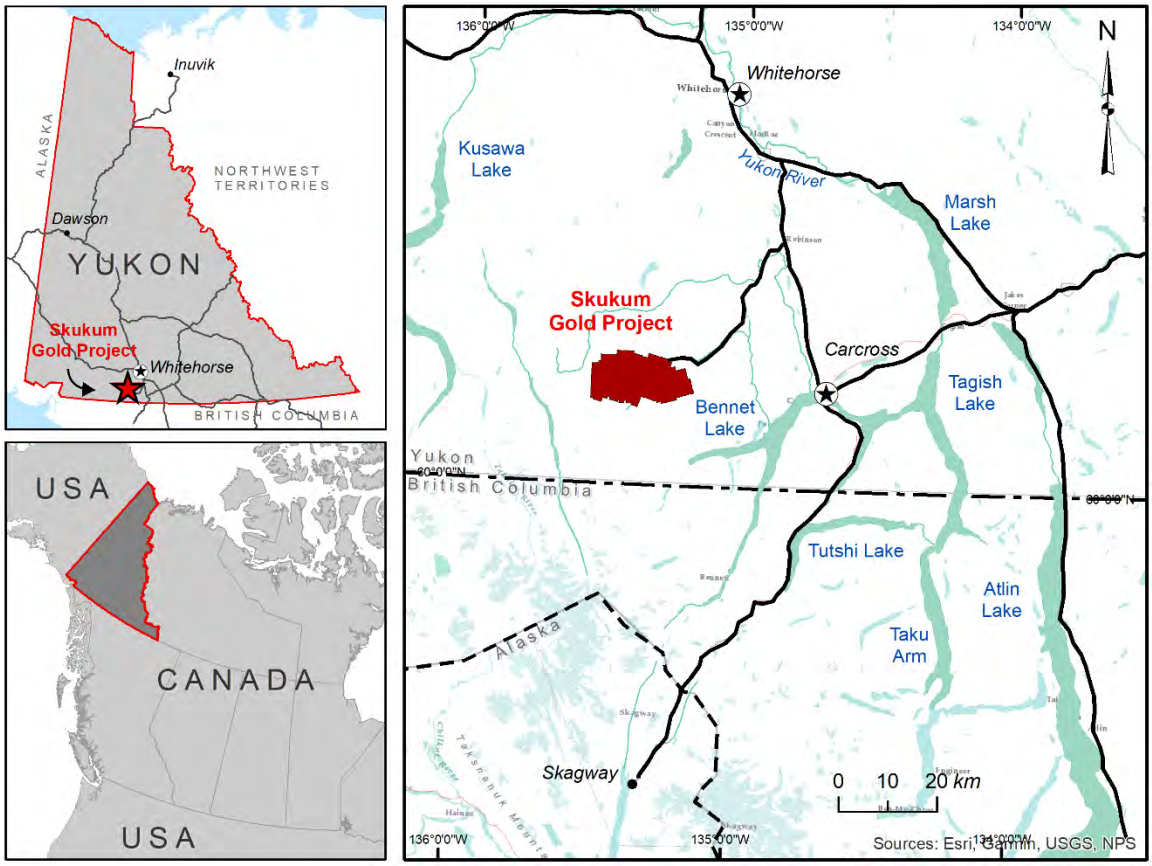

Figure 1. Skukum Gold Project Location and Access.

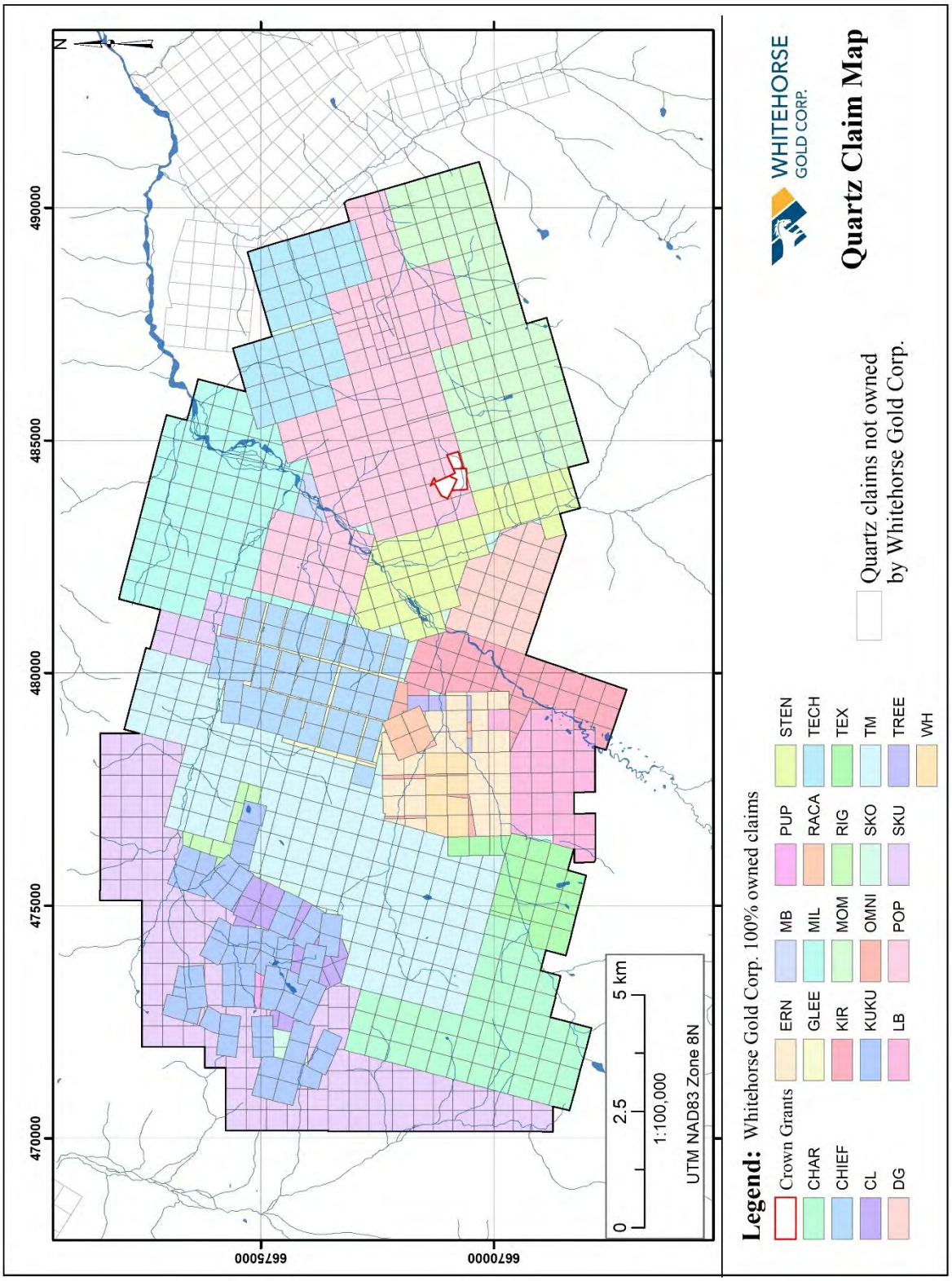

Figure 2. Skukum Gold Project Claims (Yukon Mining Recorder, 9th January 2021).

Table 1. List of Quartz Claims (Yukon Mining Recorder, 9th January 2021).

Claim Name	Claim Number	Grant Number
CHAR	1-43	YC18781-YC18823
CHAR	44-52	YC19347-YC19355
CHIEF	2	YA74385
CHIEF	12-27	YA74395-YA74410
CHIEF	32-49	YA74415-YA74432
CHIEF	52-68	YA74435-YA74451
CL	6-10	YC14135-YC14139
CL	13-18	YC14140-YC14145
CL	21-25	YC14148-YC14152
CL	29-30	YC14156-YC14157
DG	1-22	YB66982-YB67003
ERN	1-15	YA81543-YA81557
ERN	16-22	YA85503-YA85509
ERN	24-27	YA85511-YA85514
ERN	30-33	YA85515-YA85518
GLEE	1-12	YA93875-YA93886
GLEE	16-20	YA93890-YA93894
GLEE	22	YA93896
GLEE	37-46	YA93911-YA93920
GLEE	59-80	YA93993-YA94014
KIR	1-33	YA92967-YA92999
KUKU	1-6	YA61199-YA61204
KUKU	9-21	YA61207-YA61219
KUKU	22	YB97767
KUKU	23-41	YA61221-YA61239
KUKU	43	YA61241
KUKU	45-48	YA61243-YA61246
KUKU	50	YA61624
KUKU	65-66	YA61639-YA61640
KUKU	97-100	YA61671-YA61674
KUKU	194	YA61678
KUKU	196-199	YA61770-YA61773
KUKU	250-251	YA61824-YA61825
KUKU	282-283	YA61856-YA61857
LB	1-27	YB67028-YB67054
MB	1-3	YA94610-YA94612
MIL	1-69	YB67166-YB67234

Continued

Claim Name	Claim Number	Grant Number
MOM	15-44	YA81781-YA81810
MOM	1-10	YA81767-YA81776
MOM	47-60	YA81813-YA81826
MOM	62-81	YA81828-YA81847
MOM	82-89	YA82000-YA82007
OMNI	1-12	YA93743-YA93754
POP	1-14	Y 75415-Y 75428
POP	15-70	YA81468-YA81523
POP	71-104	YA86194-YA86227
POP	105-116	YA93384-YA93395
POP	117-122	YA94672-YA94677
POP	101-102	YA93378-YA93379
POP	103-104	YA93382-YA93383
PUP	29-30	YB97801-YB97802
PUP	85	YA78390
RACA	8-11	Y 60275-Y 60278
RIG	1-8	YE33401-YE33408
SKO	1-45	YE32968-YE33012
SKU	1-3	YE32801-YE32803
SKU	8-15	YE32808-YE32815
SKU	25-37	YE32825-YE32837
SKU	39	YE32839
SKU	41-65	YE32841-YE32865
SKU	67-167	YE32867-YE32967
SKU	168-284	YE33102-YE33218
SKU	286	YE33220
SKU	288	YE33222-YE33224
SKU	290	YE33224
SKU	292-294	YE33226-YE33228
SKU	307-308	YE33241-YE33242
SKU	319-321	YE33253-YE33255
SKU	323	YE33257
SKU	325-465	YE33259-YE33399
SKU	466-515	YE33014-YE33063
SKU	516	YE54650
SKU	517	YE33013
SKU	518	YE33409
SKU	700	YE33400
STEN	1-17	YA92922-YA92938

Continued

Claim Name	Claim Number	Grant Number
TECH	1-4	YA82362-YA82365
TECH	5	YB97764
STEN	19-45	YA92940-YA92966
TECH	6	YB26465
TECH	7-13	YA82368-YA82374
TECH	14	YB97763
TECH	15-18	YA82376-YA82379
TECH	19-21	YA86013-YA86015
TECH	22-40	YA92145-YA92163
TEX	1-22	YA92833-YA92854
TM	1-20	YB66866-YB66885
TM	22-32	YB66886-YB66896
TM	35-117	YB66899-YB66981
TM	118-123	YC07981-YC07986
TM	126-133	YC07989-YC07996
TREE	1-5	YA82961-YA82965
WH	1-8	Y 75547-Y 75554

All quartz claims are located on the NTS 1:50,000 map sheets 105D/03 and 105D/04. Geographical Information System data is collected as UTM NAD83 Zone 8N. The Skukum Gold Project's central coordinates are WGS84, Longitude: 135° 20'West and Latitude: 60° 11' North.

4. GEOGRAPHY

4.1 Accessibility

The Skukum Gold Project can be accessed by 84 kilometres of all-weather road from Whitehorse, Yukon. Road access from Whitehorse is gained by traveling south-eastwards on the Alaska Highway for 19 kilometres to Carcross Corner, then south on the South Klondike Highway for a further 22 kilometres to the Annie Lake Road turnoff. The 28-kilometre Annie Lake Road is a government-maintained 2-lane gravel road that heads west to the Wheaton River. From the Wheaton River crossing, a 4-wheel drive non-maintained gravel road continues south-westward to the project and the project's camp. Total travel time from Whitehorse is approximately 1 hour and 15 minutes. The camp is in the north-central portion of the project area, from which numerous roads and trails provide access to the deposits and prospects. Road access is currently limited to 4-wheel drive vehicles and is dependent on water levels in the river.

The Skukum Gold Project can also be reached by helicopter from the Erik Nielson Whitehorse International Airport, 55 kilometres to the north-northeast of camp.

4.2 Climate

The Skukum Gold Project is situated between the eastern slopes of the high precipitation coastal mountains and the dryer continental interior.

The region has a semi-arid climate with very limited rainfall during the short spring and dry summer season. The average annual rainfall is about 45 millimeters. During the winter season snow accumulation averages around 1,500 millimeters and temperatures can drop below –45° Celsius.

4.3 Local Resources

The Annie Lake Road services about a dozen residential properties. Three homes offer bed and breakfast, and two sled dog outfitters cater to winter tourism. Summer tourism activities include canoeing and hiking, while during the winter months snowmobiling attracts outdoor enthusiasts. The Wheaton River Valley and its surroundings are predominantly used recreationally for camping and horse trekking. The area is occasionally frequented by locals hunting for sheep and moose.

4.4 Infrastructure

The area is serviced by the Annie Lake Road and then by the slightly smaller mine road, which was maintained by Tagish Lake Gold Corp. before 2012. The Annie Lake Road is a well-maintained government gravel road with a school bus service.

Within the project area, a relatively extensive road system was constructed in 1980's and 1990's and connects all significant deposits and most major showings. However, many of these roads are now blocked by slides and seasonal water flooding and require repair prior to use and ongoing maintenance.

Electrical power and telephone landline services are supplied to some homes in the area, but beyond the Annie Lake Road to the project camp there is no infrastructure.

There is a mill facility on the property which ceased operation in 1988. The site office and trailer camp facilities were expanded in 2011 and can accommodate up to 50 people. Camp facilities include 2 accommodation buildings, a mill and crusher and a geology building (Figure 3). The geology building has core cutting facilities and core logging rooms with office space on a second floor. Water for the 2020 exploration program was obtained from the Wheaton River via a temporary water hose, but could be sourced from two existing boreholes in the vicinity of the camp in the future.

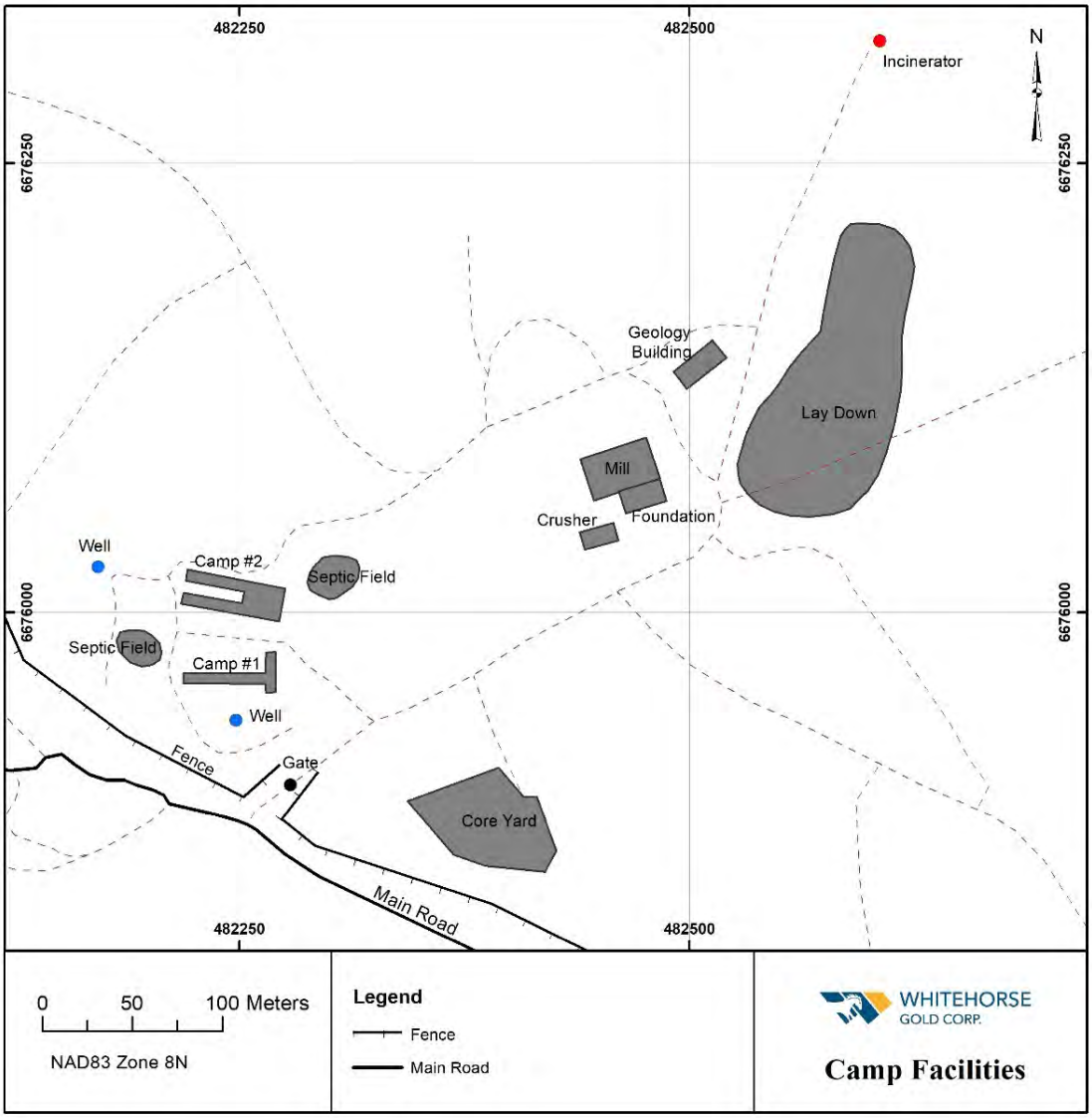

Figure 3. Skukum Gold Project Camp and Mill Facilities.

4.5 Physiography

The Skukum Gold Project surrounds the Upper Wheaton River Valley which is flanked by steep slopes and rugged mountain peaks. The highest mountain in the area is Mt. Skukum (peak 2,207 m) in the western portion of the property with a small glacial ice field sitting at its northern base. Permafrost is prevalent throughout the area.

Ponderosa pine grows in the river valleys and black spruce can be found up to the treeline, at around 1,200 metres but varying according to geographical exposure.

5. HISTORY

During the late 19th century prospectors came to the Wheaton River Valley panning for gold in the tributaries of the Wheaton River. The first record of activities on the property indicate that gold, silver and antimony prospects have been explored by various companies since 1922 (Yukon Geological Survey, Minfile Summaries). Historical exploration on the property focussed on the 3 main deposits on the property (Skukum Creek, Goddell and Mt Skukum).

Skukum Creek Area

The Yukon Antimony Corp. explored for copper and stibnite between 1964 to 1967 on the property and also staked claims over the veins in the Skukum Creek area and constructed a road to gain access to the main showings. The Skukum Creek area was staked again in 1973 by W. Kuhn. In 1980, the claims were transferred from Kuhn to E. Bergvinson and in 1984, from Bergvinson to Omni Resources Inc. In 1985 and continuing into 1986, geological mapping, trenches, soil sampling, diamond drilling, and reverse circulation drilling outlined the Rainbow, Kuhn, and Sterling Zones. An adit was driven into the Skukum Creek resource zone in January 1987 at the 1300 m elevation level. Underground diamond drilling at the Skukum Creek deposit was conducted in 1987 and 1988 and periodically up to early 2008 by various companies (Table 2). Nearly 44,000 meters were drilled from both surface and underground. In addition, underground channel sampling was undertaken from 1988 to 2008. NI43-101 compliant resource estimates were reported by MineTech International Limited in 2003 and 2007 (Roy and Hannon, 2003 and 2007) for Tagish Lake Gold Corp. The historical drilling and drifting conducted at the Skukum Creek deposit is summarized in Table 2.

Goddell Area

Surface drilling was conducted at Goddell Gully and PD Zone from 1987 to 2004 (Table 3). An underground decline was driven into the Goddell deposit in 1996 at the 1,018 m elevation level. Underground diamond drilling was conducted in 1996 and 1997. 20,400 meters of drilling have been drilled from both surface and underground at Goddell.

Table 2. Drilling and Drifting Conducted at the Skukum Creek Deposit from 1985 to 2011.

Total Number of Drill holes completed		Total amount of drilling completed (m)		Year Completed	Amount of Drift Completed (m)	Drift Notes	Companies Involved
Surface	Underground	Surface	Underground				
23		2,322.61		1985			Aurum
55		8,301.47		1986			Aurum
11	61	2,624.03	4679.56	1987*	823	collar the 1300m portal	Aurum and Omni Resources Inc.
24	13	5,165	1416	1988	49.5*	collar the 1350 m portal	Skukum Gold Inc. and Omni Resources Inc.
	15		1647	1996	100		Omni Resources Inc.
12		3,348		1997*			Omni Resources Inc.
5		1,321.90		1998			Omni Resources Inc.
4	15	1,502.35	2502.52	2001			TLGC
	5		284.08	2003*	586		TLGC
	14		913.4	2005			TLGC
	72		6445.44	2006*	400		TLGC
	16		2125.98	2007*	570		TLGC
	3		342.6	2008			TLGC
11	14	4767.44	1706.6	2011*			NUX
145	**228**	**29,352.34**	**22,063.18**	**1985-2008**	**2,479**		

*Note: TLGC = Tagish Lake Gold Corp.; NUX = New Pacific Metals Corp. Source from T.W. Johnson and J. Fan, 2010. * updated from Whitehorse Gold Corp. current historical database.*

Table 3. Drilling and Drifting Conducted at the Goddell Deposit from 1987 to 2011.

Total Number of Drill holes completed		Total amount of drilling completed (m)		Year Completed	Amount of Drift Completed (m)	Companies Involved
Surface	Underground	Surface	Underground			
16		4156.27		1987*		Berglynn Resources Inc. and Skukum Gold Inc.; Skukum Ventures
4		1,976.33		1988		Skukum Gold
7		1,573.08		1990		Skukum Gold
5		2,855.40		1995		Aurum
3	40	1397.81	9242.55	1996-1997*	780	Trumpeter Yukon Gold and Omni Resources
3		974.74 (s)		2003		TLGC
2		818.29		2004*		TLGC and Yukon Government
	3		342.6	2008		TLGC
	9	3528.02		2011*		NUX
40	52	16,305.20	9,585.15	1987-2011	780	

*Note: TLGC = Tagish Lake Gold Corp.; NUX = New Pacific Metals Corp. Source from T.W. Johnson and J. Fan, 2010. * updated from Whitehorse Gold Corp. current historical database.*

Mt Skukum Area

Numerous holes were drilled by various companies (AGIP Canada Ltd., Total Erickson Resources Ltd., Total Energold Corp., Mt. Skukum Gold Mining Corp.) in the Mt. Skukum area from 1981 to 1991 (Table 4). More than 59,000 meters of drilling and over 2,800 metres of drift and cross-cut development was conducted at Mt Skukum. Most of the drill hole data has been digitally compiled and the hard copies of logged data are stored at the property camp office. The Main Cirque Vein was successfully mined from 1986 to 1988. However, the Lake and Brandy Veins were only partially mined towards the latter part of the mine life. Mining at Mt. Skukum stopped in late 1988. The Mt Skukum Gold Mine produced 77,000 ounces gold from 1986 to 1988 with a mill production of 270 tonnes per day (Whitehorse Gold Corp. Internal Reports).

Table 4. Drilling and Drifting Conducted at the Mt. Skukum Deposit from 1982 to 2011.

Total Number of Drill holes completed	Total amount of drilling completed (m)	Year Completed	Target Zones	Companies Involved
29	3,325.80	1982	Main Cirque	Agip
40	4,380.52	1983	Main Cirque, Brandy	Agip
61	6,097.50	1984	Brandy, Cirque, Lake	Agip
6	168.42	1985	Cirque	Ericson
72	8,864.96	1986	Brandy, Cirque, Lake	Mount Skukum Gold
153	17,125.47	1987	Evening, Ocean, Midnight, Pika, Falls, Lake, Cirque, Fox, Wunder, Brandy, Gully	Mount Skukum Gold Mining
106	12,373.45	1988	Ocean, Morning, Pika, Tango, Lake, Cirque, Fox, Kiwi, Brandy, Sulphide	Mount Skukum Gold Mining
14	3,214.73	1989	Ocean, Tango, Goat	Mount Skukum Gold
3	576.38	1991	Ocean	Wheaton River Mineral
5	608.08	1997	Ocean	Omni
16	2482.66	2011*		NUX
505	59217.97		823+	

*Note: ND- No data; NUX- New Pacific Metals Corp. (drift development at Mt. Skukum is approximately 2800 meters, but year of development is unknown). * updated from Whitehorse Gold Corp. current historical database*

The Skukum Creek, Goddell, and Mt Skukum deposits were consolidated into one property in 1995 when Omni Resources acquired a 70 percent interest in the Goddell Gully property from Arkona Resources. In 1997 Trumpeter Yukon Gold Inc. (TYG) and Omni Resources jointly explored the property with TYG acquiring a 50% interest.

In December 2000, the TYG and Omni Resources joined together to form Tagish Lake Gold Corp. In 2010 New Pacific Metals Corp. completed a 100% acquisition of all outstanding shares of Tagish Lake Gold Corp. New Pacific Metals Corp. was initially a TSX-Venture Exchange listed company trading under the symbol “NUX” then later listed on the TSX under the trading symbol “NUAG”. New Pacific Metals Corp. changed the name of the project to Tagish Lake Property in 2011 after the acquisition.

In 2011, New Pacific Metals conducted an intensive drill program, completing 51 holes with a total of 12,487.77 meters of surface and underground diamond drilling at Skukum Creek, Goddell, and Mt Skukum, as well as other exploration targets (Tables 2, 3 and 4). Dr. Ronald Simpson from GeoSim Services Inc. updated the resources in a NI43 -101 compliant technical report for New Pacific Metals on July 16th, 2012 (Naas and Simpson, 2012).

Whitehorse Gold Corp. initially a subsidiary of New Pacific Metals Corp., spun-out to be listed on Toronto Stock Exchange in November 2020. In doing so they acquired the Tagish Lake Gold Corp. and the Tagish Gold Property. Whitehorse Gold Corp. changed the project name to the Skukum Gold Project and updated the gold and silver resources on the property releasing an updated NI 43-101 compliant technical report on October 1st, 2020 (Simpson, 2020) (Table 5).

Table 5. Skukum Gold Project 2020 NI 43-101 Compliant Resource Update (Simpson, 2020).

Deposit	Class	Tonnes	Au (g/t)	Ag (g/t)	AuEQ (g/t)	Contained oz Au	Contained oz Ag	Contained oz AuEQ
Skukum Creek	Indicated	1,001,300	5.85	1.66	7.75	188,334	5,355	249,401
	Inferred	537,000	4.99	1.08	6.22	86,124	18,690,065	107,415
Goddell	Indicated	329,700	8.13		8.13	86,210		86,210
	Inferred	483,900	7.13		7.13	110,867		110,867
Mt Skukum	Inferred	90,100	9.28	12.90	9.43	26,882	37,368	27,308

6. GEOLOGICAL SETTING

6.1 Regional Geology

The regional geological setting of the Skukum Gold Project was described by Hart and Radloff (1990). The project area is located within the intermontane belt of the Canadian Cordillera. Oldest rocks in the area are comprised of domains of probable Paleozoic gneiss, assigned to the Nisling Terrane by Hart and Radloff (1990), and Jurassic andesitic volcanic and siliciclastic sedimentary rocks of the Stikine Terrane and Whitehorse Trough overlap assemblage (Figure 4, Table 6) (Naas, 2007).

Stratigraphic and contact relationships are commonly obscured by the many intrusions associated with the Coast Plutonic Complex. Strata of the Jurassic Whitehorse trough are affected by a series of open to tight, northwest trending folds that probably formed in Upper Jurassic to Lower Cretaceous time, approximately coeval with activity of the Skeena Fold Belt to the south in British Columbia. The folds are superimposed on earlier, probably pre-Triassic, metamorphic fabrics and the northwest trending Tally-Ho shear zone, a major Late Triassic shear zone that is developed approximately 15 kilometres to the northeast of the project area and which forms the easternmost limit of exposures of the Nisling Terrane (Naas, 2007).

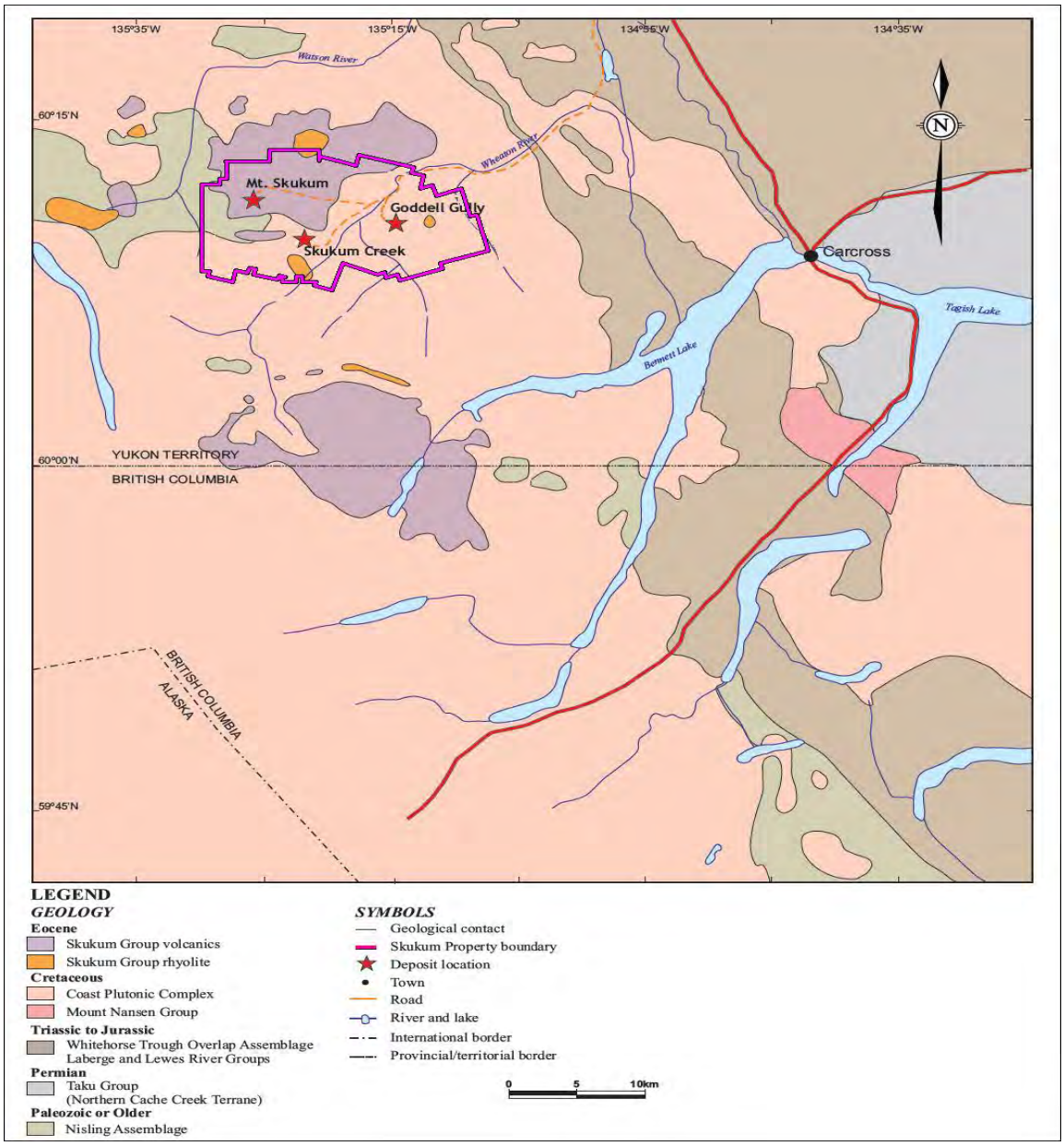

Figure 4. Regional Geology Map.

Mesozoic plutonic rocks, which underlie much of the project area, separate the Jurassic units and Nisling Assemblage into isolated domains. Major intrusions include the Alligator Quartz Monzonite and the late Triassic or early Jurassic K-feldspar megacrystic Bennett Granite that are widespread east of the Wheaton River in the Skukum project area. The most abundant rock types in the region comprise metaluminous Cretaceous intrusions of the Coast Plutonic Complex, which were subdivided into several plutonic suites by Hart and Radloff (1990). The dominant Cretaceous suites in the project area include the Mt. McIntyre plutonic suite (96 to 119 Ma), comprising the Mt. Ward granite and Carbon Hill quartz monzonite, and the Whitehorse plutonic suite (116 to 119 Ma), locally represented by the Mt. McNeil granodiorite pluton (Figure 4). Isolated accumulations of mid- to late-Cretaceous volcanic rocks of intermediate composition of the Mt. Nansen Group are present regionally and are approximately coeval with the Coast Plutonic Complex.

Late Cretaceous and Early Paleocene brittle dextral displacement associated with widespread dextral displacement throughout the Cordillera is related to reactivation of the Triassic Tally-Ho shear zone. This phase of displacement formed a brittle fault system, termed the Llewellyn Fault by Hart and Radloff (1990), which exploited parts of the earlier Tally-Ho structure. Subsidiary faults generated during this tectonic episode may subsequently have been remobilized during Eocene volcanic activity to locally form caldera-bounding structures; these may also have acted as permeable structural sites for the formation of the late-volcanic vein deposits hosted by faults and shear zones in the Skukum project area (Naas, 2007).

Pre-Tertiary rock types in the region are unconformably overlain by at least four Late Paleocene to Early Eocene volcanic complexes that form the Skukum Group, and are intruded by numerous associated rhyolite and andesite dykes. The complex comprises a bimodal sequence of subaerial volcanic and volcaniclastic rocks with a total thickness that locally exceeds 800 metres, and an areal extent of approximately 200 km^2.

Regionally, most of the tectonic and magmatic events have or may have been accompanied by respective metallogenic assemblages (Mihalynuk *et al.*, 1997). In particular, Upper Triassic arc rocks of the Whitehorse Trough are lithologically and temporally equivalent to those hosting important copper-molybdenum-gold porphyry deposits in southern British Columbia. Early Jurassic intrusive rocks are also known to host copper-gold mineralization in the central-western Yukon (Minto and Williams Creek deposits; Tafti and Mortensen, 2004). Cretaceous plutons produce copper skarns where they cut Upper Triassic carbonates in the Whitehorse copper belt (Mihalynuk *et al*, 1997), as well as copper-gold porphyry mineralization. Epithermal gold-silver mineralization related to volcanic rocks forms a distinct belt extending from north to south across southern Yukon; this incorporates the Mount Nansen cluster of epithermal gold deposits and occurrences related to 100 Ma Mount Nansen volcanics, the Laforma epithermal gold deposit related to the Carmacks Group volcanics

(75 Ma), and finally the Mt. Skukum gold deposit, further south, related to Tertiary volcanic rocks (55 Ma). The emplacement of some of these volcanic rocks are responsible for both epithermal and possibly related copper-porphyry deposits (i.e., the Laforma gold veins and the Casino copper-molybdenum-gold deposit), suggesting the respective epithermal-porphyry transitions (Naas, 2007).

6.2 Property Geology

The geology of the property was described in several papers (Wheeler, 1961; Doherty and Hart, 1988; Hart and Radloff, 1990) and summarized by Lang *et al.* (2003). The Skukum Gold Project covers the boundary between the Stikine and Nisling Terranes, of the Intermontane Belt of the Canadian Cordillera. The rocks consist of Paleozoic gneiss assigned to the Nisling Terrane, and Jurassic andesite and siliciclastic rocks of the Stikine Terrane and Whitehorse Trough overlap assemblage, respectively (Figure 5, Table 6).

The older rocks were intruded by late Triassic or early Jurassic K-feldspar megacrystic Bennett Granite (175 Ma), and then by metaluminous Cretaceous intrusions of the Coast Plutonic Complex including the most abundant Whitehorse Plutonic Suite (116-119 Ma), locally represented by the Mt. McNeil granodiorite pluton and associated rocks, and the Mt. McIntyre plutonic suite (96-119 Ma); the latter includes the Mt. Ward granite and Carbon Hill quartz monzonite. Intermediate Cretaceous volcanic rocks of the Mt. Nansen Group, thought to be approximately coeval with the Coast Plutonic Complex, are present regionally, and on the property, occurring east of the Wheaton River (Lang *et al.*, 2003).

As noted by Lang *et al.* (2002), the early Eocene Mt Skukum Volcanic Complex, part of the widespread late Paleocene to early Eocene felsic to intermediate volcanism of the Skukum Group (Smith, 1982 and 1983; Pride, 1986), is a caldera sequence that underlies the western portion of the project area. The complex consists of up to 800 metres of mainly porphyritic andesitic flows and tuff exposed over an area of approximately 200 km^2. These volcanic rocks are locally separated from pre-Tertiary rocks by curved, east- to northeast-trending structures such as Berney Creek Fault and Wheaton lineament that have been inferred to be syn-volcanic, caldera-bounding faults (Hart and Radloff, 1990). These and parallel structures host gold-silver mineralization in the district (Naas, 2007).

6.2.1 Proterozoic to Paleozoic Metamorphic Rocks

Metamorphic rocks of the Nisling Terrane underlie the western extent of the property (Charleston area) and occur as isolated roof pendants in the Chieftain Hill and Goddell areas of the property. Metamorphic rocks are comprised of three units, the Nisling and Nasina Assemblages as well as undifferentiated gneiss (Naas, 2007).

Table 6. Stratigraphic Units, Skukum Gold Project.

ERA	PERIOD	FORMATION	LITHOLOGY
Cenozoic	Quaternary		Unconsolidated
	Pleistocene		Glacial
	Erosional Interval		
	Late Paleocene to Early Eocene	Skukum Group (Mt Skukum Volcanic Complex)	Felsic to intermediate volcanics flows
Paleocene - Unconformity (Intrusive Contact)			
Mesozoic	Middle Cretaceous	Coast Plutonic Complex (Mount McIntyre Plutonic Suite)	Carbon Hill Plug
		Mid-Cretaceous dykes, plugs	Rhyolite and aplite
		(Whitehorse Plutonic Suite)	Mr. Anderson Pluton: granodiorite
		Mount Nansen Group (Carbon Hill Volcanics)	Carbon Hill Volcanics; undifferentiated volcanics
	Lower Cretaceous - Erosional Unconformity		
	Late Jurassic	Tantalus Formation	Siliclastic rocks
		Late Jurassic Volcanics	Andesitic volcanics
	Erosional Unconformity		
	Early Jurassic	Alligator Quartz Monzonite	
		Bennett Granite	
Erosional Unconformity			
Paleozoic and Older (?)	Late Triassic to Paleozoic	Nisling Assemblage	Meta -volcanics and sediments

Nisling Assemblage

This assemblage is comprised of rusty-brown weathering, competent, non-fissile biotite-muscovite-quartz-feldspar schist, quartzite, and marble. A planar foliation is well developed parallel to compositional layering. Compositional layering is observed in the schists and quartzites from 1-2 centimetres wide and from 1 to 100 metres wide in the marble (Naas, 2007).

Nasina Assemblage

These rocks are very similar to the Nisling Assemblage in composition but distinguishable by graphitic, commonly garnet-bearing, quartz schists and lesser marble. The best exposures are seen to the west of Mt. Skukum. The rocks are also well foliated but fissile due to partings in the graphitic layers. The typical lithology is garnet-muscovite, garnet-graphite schists and carbonaceous quartzite (Naas, 2007).

Undifferentiated Gneiss

Feldspar-hornblende orthogneiss with minor biotite, epidote, and chlorite are found on Chieftain and Carbon Hills. This unit is not in contact with the Nisling or Nasina Assemblages, but has been included in the Nisling Terrane based on descriptions and relationships determined by other workers (Naas, 2007).

6.2.2 Probable Jurassic Volcanic and Siliclastic Rocks

Conglomerate

Pebble conglomerates are present in several historical drill holes at the eastern end of the Rainbow Zone, immediately southwest of Skukum Creek. The unit is composed of clast-supported conglomerate with rounded clasts of chert and quartzite in a pale green sericitic matrix. This unit probably belongs to the Jurassic Tantalus Formation (Hart and Radloff, 1990). It is present in an area of no outcrop and core is incomplete and partially lost for holes containing this unit, so contact relationships and orientation have not been assessed. Conglomerate mapped along the southeastern flanks of Chieftain Hill by Mt. Skukum Gold Mines (unpublished mine maps; Hart and Radloff 1990), and which is intercalated with Jurassic volcanic rocks, may also correlate with this unit.

Intermediate Volcanic Rocks

Holes drilled into the Raca Zone (RACA97-1 to 3) first pass through thick, recent talus of fresh Tertiary volcanic rocks, and then intersect pale grey, sericite plus pyrite with minor magnetite altered, locally plagioclase ± pyroxene, porphyritic volcanic rocks of probable intermediate composition. Main rock types include massive, grey lapilli to block tuff, tuff breccia, and massive porphyritic flows or sub-volcanic intrusives. These units are distinct from the fresh Tertiary volcanic units present in talus higher on the slope. Their altered state, close spatial association with Jurassic conglomerate of the Tantalus Formation that is present immediately across Skukum Creek, and occurrence of Cretaceous intrusives within them suggest they may correlate with Jurassic pyritic andesitic rocks present on the eastern flank of Chieftain Hill 2 kilometres to the northeast. These units are present in an area of poor exposure therefore contact relationships with adjacent rock types are unknown.

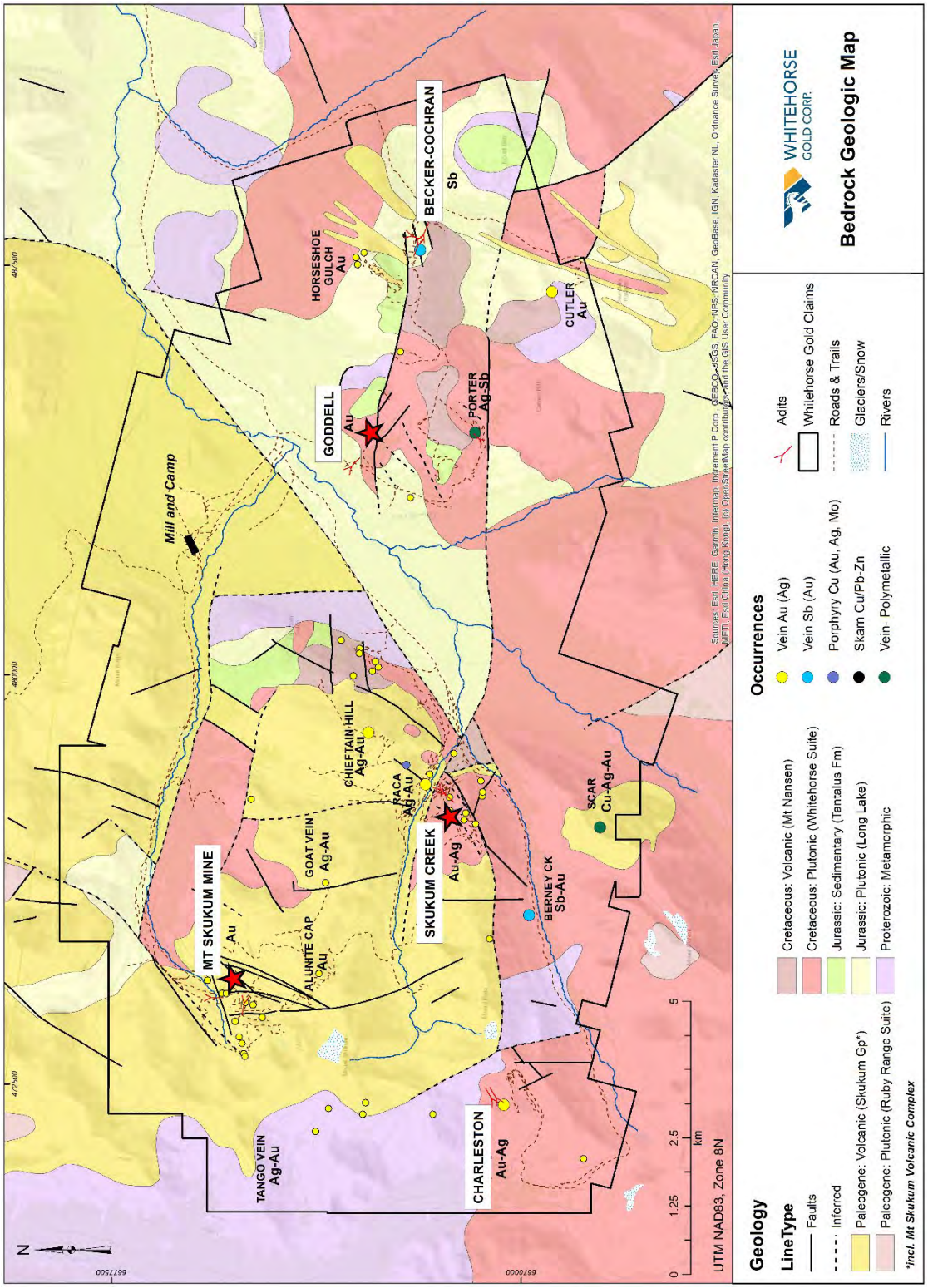

Figure 5. Geology of the Skukum Gold Project.

6.2.3 Intrusive Rocks

Ten types of intrusive rock of widely variable composition and texture are identified on the property. In general, the rocks comprise at least three larger intrusive masses and numerous dykes, including andesitic and rhyolitic dykes of Tertiary age. The dykes are most abundant within and immediately adjacent to major fault zones, which may provide the structural control for their emplacement. In some cases, the appearance of certain types of dykes can be significantly modified by hydrothermal alteration and lead to confusion in assignment.

6.2.3.1 Pre-Tertiary Intrusions

Biotite-hornblende granodiorite (Mt McNeil Pluton; Cretaceous)

Within the property area, the Mt. McNeil Pluton underlies the valley of Berney Creek, Mt. Reid and the south side of Skukum Creek, immediately to the south of the Mt. Skukum Volcanic Complex (Figure 5). Hart and Radloff (1990) report a 111 Ma U-Pb zircon age from the pluton on the property. This intrusion is the most common host rock to the Skukum Creek deposit. It is characterized by large, euhedral hornblende grains that locally exceed 1cm in length, but which are mostly 3 to 6mm long. The unit is coarse-grained and equigranular to seriate. It typically contains approximately 10% hornblende, 5% biotite, 25 to 30% quartz, 30 to 35% plagioclase and 20% K-feldspar, providing an IUGS classification as biotite-hornblende granodiorite. Fresh rock contains abundant magnetite. Partially disaggregated cognate xenoliths of fine-grained diorite are common. Where fresh, it is strongly and evenly magnetic. Hornblende and biotite have been at least partially replaced by greenish chlorite in even the freshest samples. Alteration is pervasive and much stronger close to major shear zones.

K-Feldspar megacrystic biotite-hornblende granite (Bennett Stock; Triassic-Jurassic)

Drill holes completed in the Raca Zone on the northeast side of Skukum Creek (holes RACA97-1 to 3) intersected a foliated K-feldspar megacrystic granite which, based on textural and mineralogical similarities, is interpreted to be the Bennett Granite which is widespread in the region. Doherty and Hart (1988) report a U-Pb zircon age for the Bennett Granite of about 220 Ma, although other U-Pb dates in the region return approximately 175 Ma (J. K. Mortensen, pers. comm. 2002). This unit is broadly similar to the biotite-hornblende Mt. McNeil granodiorite at Skukum Creek but is distinguished by: (i) the presence of megacrysts of euhedral K-feldspar up to several centimetres in size in a coarse-grained, equigranular matrix; and (ii) a higher K-feldspar/plagioclase ratio. It is properly called granite. This unit is invariably altered near veins and shear zones.

Porphyritic hornblende monzonite to quartz monzonite

This unit is present as irregular bodies and dark dykes within the Mt. McNeil Pluton in the vicinity of the Skukum Creek deposit. It commonly contains inclusions of the Mt. McNeil granodiorite. The unit typically has a salt and pepper texture that reflects subequal concentrations of euhedral hornblende prisms and equant, white plagioclase phenocrysts. The groundmass is dark and fine-grained. Some variations on this rock type contain minor quartz. Plagioclase phenocrysts typically form approximately 40% of the rock, but locally exceed 50% requiring it to be called a porphyry. The moderate response to K-feldspar staining is consistent with monzonite. This rock type is common in the Skukum Creek area, but not observed at Goddell Gully or Chieftain Hill area. Where present, within or near mineralized shear zones, this unit is invariably altered. The rock locally contains minor cognate diorite xenoliths, but their concentration is markedly less than in the Mt. McNeil granodiorite.

Biotite-pyroxene monzodiorite

This rock type was observed only in the Skukum Creek area within the Taxi Zone, and in DDH 98GE-1 located southeast of the Rainbow and Kuhn zones. In the Taxi Zone, a diorite cross cuts the Mt. McNeil granodiorite, whereas at Golden Eagle an opposite relationship was observed. The intrusions in each example are medium-grained and equigranular. Quartz is locally present in minor (<5%) concentrations, and the rock is moderately magnetic. Biotite and pyroxene together make up 30 to 35% of the rock. K-feldspar staining indicates that this rock type is most appropriately described as a biotite-pyroxene monzodiorite or quartz monzodiorite. Both dioritic bodies have a weak foliation and are cut by chloritic and/or sericitic veinlets.

Biotite granite

This is a medium-grained, equigranular intrusive rock that occurs locally in the Taxi Zone and in drill holes south of the Kuhn Fault. It typically has no or only minor alteration or fabric. Dykes of this rock type crosscut the Mt. McNeil granodiorite, but were not observed in contact with other intrusions. The rock is moderately magnetic, and the only ferromagnesian phase is biotite. It is cut locally by chlorite or sericite veinlets.

Hornblende-biotite quartz monzonite (Carbon Hill Pluton of Mt. McIntyre Plutonic Suite)

This is the main host rock to the Goddell Gully and Porter Fault zones on the east side of the Wheaton River Valley. Hart and Radloff (1990) report a poorly constrained K-Ar date of 96±15 Ma for this intrusion, which is broadly consistent with 107 to 110 Ma U-Pb zircon results obtained from other plutons of the same plutonic suite in the area. It is a medium-

grained, equigranular rock with subequal K-feldspar and plagioclase and about 20% combined hornblende and biotite. It is moderately magnetic, but less so than the Mt. McNeil stock. It has invariably been affected by strong alteration where close to the Goddell Gully and Porter Fault zones. No temporal relationships were observed with other intrusions except for cross-cutting Tertiary rhyolite and andesite dykes.

Pegmatites and aplites

These were observed mainly in the Mt. McNeil granodiorite in the Skukum Creek area. They are most abundant in areas that are also cut by biotite granite dykes, to which they might be related. They are late magmatic features that are cut by minor shear zones and altered. None of the dykes appear to exceed 0.5 metres in width (most are <5 cm wide), and they are widely dispersed through the host intrusions. One small aplite graded to a core of clear quartz: a pattern common to aplites in many systems.

6.2.3.2 Tertiary Eocene Volcanics (Mt. Skukum Volcanic Complex)

The complex is an early Eocene, bimodal sequence of sub-aerial volcanic and volcaniclastic rocks that has been deposited over approximately 140^2 kilometres. The complex trends northeast in a 20 by 11-kilometre ellipsoid, bounded by faults to the south and east, and divided into two parts by two north-south trending faults. The eastern part has been down dropped by as much as 300 metres relative to the western block (Pride, 1986). The eastern portion of the complex is comprised of mainly felsic pyroclastic rocks intercalated with brecciated flow-banded and spherulitic rhyolite lava flows. These felsic units are particularly thick in the northeastern and southeastern parts of the complex where prominent large-scale arcuate fracture systems, large slump blocks, vent facies pyroclastic rocks and other features indicate centres of volcanism and associated margins of nested caldera subsidence. The western block is underlain by at least 850 metres of andesite, which hosts the Mt. Skukum gold deposit. The andesite unconformably overlies the basement of metamorphic Nisling Terrane and intrusive Coast Plutonic Complex on a highly irregular erosional surface (Jago, 1991).

The understanding of the stratigraphy of the Mt. Skukum Volcanic Complex has evolved over time by the various workers. The following terminology is based on the work of Hart and Radloff (1990).

Ibex Formation

Dark, vitreous, flow-banded rhyodacite flows with sparse feldspar phenocrysts and welded tuff and common granitic fragments. This unit may or may not be part of the Skukum Group but is found overlain by the Butte Creek Formation.

Mount Reid Formation

Massive, hematitic, clast-supported, cobble and boulder conglomerate with locally derived basement fragments.

Butte Creek Formation

This formation consists of three sub-units of well-bedded, pastel coloured felsic and altered felsic pyroclastic rocks with layers of grey, green and purple layers interlayered epiclastic sediments and tuffs, and undivided tuff and epiclastics.

Watson River Formation

Massive to poorly bedded, dark-brown and purple to pale green columnar-jointed andesite and andesite porphyry flows, as well as pale green dacitic to andesitic lithic tuff.

Vesuvius Formation

The Vesuvius Formation consists of a variety of rhyolite tuffs and flows, lithic tuffs, and a collapse breccia of large blocks of flow-banded rhyolite. The various sub-units range in colour from dark reddish-brown to green and tan to grey.

6.2.3.3 Tertiary Dykes and Stocks

Andesite dykes

These intrusions are widespread throughout the property area but are generally most common within or adjacent to major fault zones (rhyolite dykes below). The most common types are either aphanitic and dark grey, or have a porphyritic texture defined by hornblende and plagioclase. Both dyke types may be altered and locally mineralized. Some of the aphanitic dykes may be narrow equivalents of the porphyritic monzonite phase described above. The porphyritic examples are relatively more common at Goddell Gully. Staining tests indicate that the dykes are monzonite and porphyritic hornblende monzonite, with lesser andesite. The andesite was observed to cut most of the pre-Tertiary phaneritic intrusive rocks. Some andesite dykes are older than some rhyolite dykes. Several types of andesite dyke are probably present in the area, but additional work needs to be done. Andesite dykes that intrude pre-Tertiary rocks in the region may represent subvolcanic feeders to the Mt. Skukum Volcanic Complex.

Rhyolite dykes

These intrusions comprise a diverse group of felsic dykes that are variable in mineralogy, texture, and their spatial and temporal relationships to hydrothermal alteration and

mineralization. Rhyolite dykes were observed to cut most intrusions on the property but have variable timing relative to andesites as noted above, suggesting multiple pulses of both intrusive types. Like the andesite dykes, rhyolite dykes commonly have a spatial association with, or are developed within, major east- and northeast-trending fault systems. In the Skukum Creek and Chieftain Hill areas, typical rhyolite characteristics include a buff to light grey colour, and an aphanitic texture with up to 10% clear, rounded to square and locally resorbed quartz phenocrysts (mostly <3 to 4 mm in size). Prominent flow banding is well developed near the contacts of many of the larger dykes.

Three distinctive quartz ± K-feldspar porphyritic dykes that are present in the Goddell Gully area along the Goddell Fault belong to this rhyolite dyke group. These have been termed the North, Central and South marker dykes in historical drill logs, based on a consistent and predictable distribution along strike. The North and South Marker dykes lack flow banding and have a higher concentration of K-feldspar phenocrysts and more variable concentrations of quartz phenocrysts than the Central Marker dyke. The Central Marker dyke has well-developed flow banding, overall texture, equant quartz phenocrysts, and alteration and disseminated pyrite that makes it similar to the mineralized rhyolite dykes in the Skukum Creek area. The relative age of the three rhyolite dykes at Goddell has not been established.

Post-hydrothermal amygdaloidal andesite dykes

These occur in several places in the Skukum Creek area. They are invariably fresh and undeformed, even when located close to known mineralization, and are consequently interpreted as post-hydrothermal. These dykes range up to several metres in thickness. They have a fine-grained to aphanitic, dark-colored groundmass, and are recognized by white to clear amygdules infilled by quartz and/or calcite. Similar dykes were interpreted to be the latest stage of intrusive activity in the vicinity of the Mt Skukum Mine (McDonald *et al*., 1990).

6.2.3.4 Alteration

Zones of strong porphyry type alteration can be observed across the entire property. Stronger alteration occurs along the fault controlled and affected outcrops. The dominating secondary (alteration) mineral besides the classic iron oxide (hematite) and iron hydroxide minerals (goethite, limonite) is sericite. Its occurrence is widespread indicating hydrothermal fluids penetrated the various igneous host rocks.

7. DEPOSIT TYPE

Three precious metal deposits occur on the property: epithermal auriferous quartz-calcite vein, mesothermal gold-silver quartz sulphide vein and epithermal shear zone-hosted with disseminated sulphide gold deposit.

Epithermal auriferous quartz-calcite vein type

This type includes the Lake, Main Cirque, Brandy and other zones at the Mt Skukum gold deposit. Low temperature auriferous quartz-calcite-adularia veins emplaced along open space of fractures and faults formed at a shallow level of Tertiary volcanic rocks of the Mt Skukum volcanic caldera complex. Both gold grade and zone thickness change dramatically along strike and down-dip directions with frequent swelling and pinch-out. Gold is free in rocks and the mineralized veins contain little sulphide.

Mesothermal gold-silver quartz sulphide vein type

This type includes the Rainbow Zone, Kuhn Zone, Raca Zone and other zones at the Skukum Creek gold-silver deposit. The mineralized vein at Charleston is also of this type. Mineralized quartz sulphide veins were emplaced along the contact of rhyolite dykes with surrounding intermediate to felsic intrusive rocks of Mesozoic age. The rhyolite dykes and mineralized veins are usually associated with shear zones and faults. The veins contain high grade gold and silver as well as varying amount of base metals.

Shear zone hosted disseminated sulphide associated gold deposit

The Goddell gold deposit is of this type. Mineralization is hosted and controlled by altered shear zones. Strongly altered intermediate-felsic dykes and fractured intrusive rocks contain densely disseminated arsenopyrite and pyrite with which gold is closely associated. The Becker-Cochran antimony showing to the southeast of Goddell is epithermal quartz sulphide (stibnite) vein type hosted in altered shear zones (Figure 5). Mineralized veins swell and pinch out frequently along strike and down-dip.

8. MINERALIZATION

8.1 Skukum Creek Gold-Silver Deposit

Skukum Creek deposit is a structurally-controlled, quartz-sulphide vein type, epithermal polymetallic gold-silver deposit hosted in the mid-Cretaceous biotite-hornblende granodiorite of the Mt. McNeil Pluton.

The Skukum Creek deposit comprises two principal mineralization zones, the Rainbow Zone and the Kuhn-Ridge Zone, two minor connection zones, the Sterling Zone and the Berg Zone, and a minor zone called Rainbow-North Zone close to the north footwall of the Rainbow Zone. The western section of the Rainbow Zone was historically called Rainbow 2 Zone. A separate zone called Raca Zone is located to the northeast of Skukum Creek. The Raca Zone has similar mineralization to that of the other zones in the Skukum Creek deposit and maybe the northeast extension of the Rainbow Zone.

At the Skukum Creek deposit, all mineralized zones display similar mineralization and alteration. Gold-silver mineralization is associated with quartz-sulphide veins and vein breccias. Sulphide minerals include pyrite, chalcopyrite, arsenopyrite, galena, sphalerite, stibnite, tetrahedrite, argentite, electrum, and native gold (Baril and Lang, 1989), suggesting a gold-silver dominated polymetallic nature of mineralization. The mineralized veins are mostly associated with rhyolite and andesite dykes emplaced along the contacts between dykes and granodiorite wall rock. The veins, breccias, dykes and anastomosing shears form an integrated package which emplaced along northeast trending dilational splay faults off the regional Bernie Creek Fault-Wheaton River lineament.

Rainbow Zone

The Rainbow Zone strikes 55°-60°, generally dipping south at 70°-80° and subvertical locally. The drill defined strike length is about one kilometer, but the east section (~ 260m long; previously called Rainbow and Road Zones) has been intensely drilled and is of the most significant economic importance. Measured and indicated resources have been obtained to the elevation of 1050m level (360m below surface). The zone is bound by a rhyodacite dyke (the Portal Dyke) to the east and is open at depth and to the west. To the northeast, beyond the Portal Dyke, the continuity of the Rainbow Zone is unknown due to thick overburden and lack of drilling. The western section is not well exposed on surface due to talus cover, and was discovered and drill defined during the underground exploration campaigns implemented by CME Consulting from 2003 to 2007, where underground drilling incurred mostly from approximately 100m up and down dip from the 1300m level drift. The western section was also called the Rainbow Two Zone in CME's exploration documents.

Kuhn-Ridge Zone

The Kuhn-Ridge Zone is located to the south of the Rainbow Zone. It is subparallel to the Rainbow Zone with a similar dip and azimuth. The total strike length is about one kilometer, but only the western 600m has been drilled, with the best intersections occurring in a 200m central section where it intersects the Sterling and Berg Zones and mineralization exhibits zoned intensity or plunging. The Kuhn-Ridge Zone is open along strike and down dip, but the east portion has not been sufficiently drill-tested and the Kuhn Gully is possibly

its surface expression. Similar to the Rainbow Zone, it may be cut off by the Portal Dyke to the east.

Sterling Zone

The Sterling Zone is a structural stepover connection between the Rainbow Zone and the Kuhn-Ridge Zone. It strikes north-northeast and dips to the east at a steep angle. Its surface expression is a small gully between the Rainbow Zone and the Kuhn-Ridge Zone. The strike length is about 300m, and it merges into the Rainbow Zone and Kuhn-Ridge Zone on either end. Although it has not been sufficiently drilled at depth, the best mineralized part is near surface and close to the intersections with the Rainbow Zone and the Kuhn-Ridge Zone.

Berg Zone

The Berg Zone was discovered during the 2006 underground exploration drill program and further explored in 2007 from the 1300m level drift. It is also a stepover link between the Rainbow Zone and Kuhn-Ridge Zone. It strikes north-northeast, dips are subvertical slightly to the south. Along its strike close to the west end intersection with the Rainbow Zone, mineralization improves.

Rainbow-North Zone

The Rainbow-North Zone was discovered by CME's underground drill programs but was not separately named in CME's exploration reports. The zone is in the north footwall of and parallel to the Rainbow Zone. The sporadically drilled strike length is about 600m. To the east, it may follow a small gully on surface to the north of the Rainbow Zone which has not been drill tested. Along strike, mineralization increases near the western intersection with the Rainbow Zone.

Raca Zone

The Raca Zone is a separate mineralized zone northeast of Skukum Creek and it may be the eastern extension of the Rainbow Zone as it is roughly on strike with the Rainbow and displays similar mineralization. The strike length is unknown as the outcrop is covered by surface talus and it has not been sufficiently drilled. Limited drilling of this zone suggests a steep dip to the south.

VG Zone, Ernie's Showing and the Bonanza Zone

The VG Zone is a 5-centimetre wide quartz-sulfide vein outcropping just south of the Skukum Creek deposit that historically assayed 232.6 g/t Au and 1668.3 g/t Ag. Historical anomalous results were also found at nearby Ernie's Showing and the Bonanza Zone.

8.2 Goddell Gold Deposit

The Goddell deposit is a structurally-controlled gold deposit with disseminated sulphides hosted in the near east-west trending Goddell Fault Zone.

Two mineralized zones were recognized in historical exploration programs: the Goddell Gully Zone (GG Zone) and the PD Zone. The GG Zone is sporadically exposed on surface in the Goddell Gully area with limited amount of surface drilling intersecting the zone above the elevation of approximately 1150m. The PD Zone was mainly intersected by underground drilling below an elevation of 870m. There is a nearly 300m gap of vertical extent between the two zones, but it is generally thought they are two portions of one mineralized zone.

The mineralization at Goddell is mainly characterized by abundant disseminated sulphides contained in intermediate to felsic dykes and breccias within the Goddell Fault Zone. Rich fine acicular arsenopyrite is an indicator of high-grade gold. Other sulphides include pyrite, stibnite and sphalerite. Compared to the PD Zone at depth, the near surface GG Zone contains more stibnite pods. Besides the sulphide associated mineralization, gold mineralization is also associated with an intensely micro-fractured and argillic altered quartz monzonite with no visible sulphides between multiple felsic dykes. A good example of this phenomenon is the interval of 375m to the end (473.96m) of the hole GG03-1 which is a shear zone with cataclastic and mylonitic zones with entrained fragments of quartz monzonite, andesite, rhyolite and occasionally quartz veins. Multi-element results indicate anomalous As-Sb, and elevated Cu-Pb-Zn in the gold associated section. The shear zone contains multiple gold intercepts including 7.85m @ 5.32g/t Au. It appears that the hole was terminated in the mineralized shear zone and extension drilling may define more gold intercepts.

Goddell Gully Zone

The zone is also referred to as GG Zone (historically called Black Breccia Zone or BB Zone). It is sporadically exposed in the Goddell Gully area as evidenced by a series of high-grade rock chip sample results. Surface mapping in the Gully area indicates that mineralization is associated with east-west trending rhyolite dykes hosted in the Goddell fault and shear system, consisting of sulphides within quartz, barite, calcite and clay gouge. Close to surface, stibnite pods form the dominant mineralization of the zone (Roger, 1997). Shear-comminuted pyrite imparted a black color to the zone. The best surface rock chip sample result is 13.1g/t Au and the best drill intercept is 7.6m @ 3.88g/t Au at elevation of 880m from the hole 88-PG2. The zone strikes roughly east-west and dips subvertical. It consists multiple, discontinuous subparallel veins within a 50-75m wide zone of intense shearing, brecciation and alteration cutting quartz monzonite. The total strike length is unknown due to limited drilling and poor surface exposure along strike, but the

sporadically exposed portion in the gully area is about 500 meters. To the west, the zone is hidden beneath the Wheaton River Valley sediments, and to the east up to the top of plateau is covered by thick surface talus.

PD Zone

The PD Zone is defined by underground drilling. It is generally believed that the PD Zone is splay structures off the major Goddell Fault Zone and that the surface Golden Task Zone (GT Zone) is the surface extension of the PD Zone. The PD Zone was first intersected by holes 88-PG2 and 88-PG3 then further defined by 96-97 in underground drilling. It strikes nearly east-west and is subvertical but generally dipping north. The drilled strike length is about 400 meters. The intersection with the Goddell Gully shear zone produced a wide high-grade zone evidenced by underground drilling. The best drill intercept is 64.69 meters @ 5.75 g/t Au from the hole 97-41. There may be wide mineralized zones similar to the PD Zone at depth and on strike of the Goddell Gully shear zone where splays intersect the major shear.

8.3 Mt Skukum Gold Deposit

Mt Skukum deposit is a structural-controlled, high level epithermal quartz-calcite gold vein deposit, hosted in the andesite flows and tuffs of the Tertiary Mt Skukum Volcanic Complex.

The auriferous quartz calcite veins occur in shears and fault zones on the caldera margin and are associated with the collapse of nested calderas (Jago, 1991). The most common gold-bearing mineral is electrum. The veins contain little sulphide. Three vein sets, the Main Cirque Zone, Lake Zone and Brandy Zone were systematically drilled. Mining was conducted at the Main Cirque Zone from February 1986 to August 1988. Additionally, there are a few satellite auriferous veins to the three main zones with limited drilling.

Main Cirque Zone

The Main Cirque Zone crosses the valley floor area of the Main Cirque. It is hosted in an east dipping high angled fault zone called the Main Cirque Fault which averages 10 meters wide, striking 030° to 040°, dipping 80° east. The ore zone comprises multiple emplacements, electrum- and native silver-bearing quartz-calcite-sericite veins with marginal stockwork and gouge zones (Doherty, 1984; McDonald, 1987). The ore zone has a strike length of about 200 meters and average width of 5 meters and was mined over a vertical distance of 80 meters from an elevation of 1,650 meters to surface at 1,730 meters (McDonald *et. al*., 1988).

Lake Zone

The Lake Zone is located 520 meters west of the Main Cirque Zone in the west cliff of Main Cirque. The zone comprises two interconnected veins hosted in gently west dipping, propylitic altered porphyritic andesite and andesitic pyroclastic rocks (McDonald *et. al*., 1988). The veins occur as massive, fine to coarse grained quartz-calcite-sericite veins, breccias and stockworks. Historical drilling intersected two subparallel veins, LV1 and LV2, striking 014° and dipping west, and a minor vertical vein trending 020° called LV2-45 (McDonald *et. al*., 1988). These veins average less than one meter in width wide but locally may be a few meters wide and more than 600 meters in strike length.

Brandy Zone

The Brandy Zone is about 360 meters to the west of the Main Cirque Zone. It comprises a series of up to six subparallel auriferous quartz-calcite veins striking 014° and westerly dipping 55° to 70°, occurring across a width of 150 meters and a strike length of over 650 meters (McDonald *et. al*., 1988). The vein minerals consist of quartz, calcite, sericite and visible electrum. Individual veins range in width from 0.08-2 meters and average 0.2 meters wide.

8.4 Other

Chieftain Hill (Ocean Vein)

The Chieftain Hill area is underlain by a series of parallel, east-trending and steeply-dipping quartz-sulphide veins and shear zones that are hosted by the Cretaceous Mt Ward granite (Hart and Radloff, 1990). The most significant vein system is the Ocean Vein where mineralization defines an east-west trending shear zone structure hosting quartz veining brecciation similar to the Skukum Creek's Rainbow Zone. It also contains anomalous gold and silver.

Goat Zone

Goat Zone is considered to be an epithermal chalcedonic quartz-calcite-fluorite vein hosted in a roughly south to north trending structure, the quartz-calcite-fluorite vein contains weak gold and silver mineralization similar to the Mt Skukum mineralization. The vein strikes 012° northeast and dips 87° east and varies in width from 0.1 to 15 metres and is hosted in a fault zone. The vein is defined by weak and sporadic Au and Ag mineralization in historical surface work and two exploration drill holes. The vein zone extends for a strike length of more than 1.9 kilometres.

Woof Prospect

Woof Prospect is located north the Berney Creek Fault Zone between the Mt Skukum Volcanic Complex and the mid-cretaceous Whitehorse granodiorite east of Mt Reid Peak and west of Skukum Creek deposit. Quartz-sulfide and silica-calcite veins occur within Berney Creek Fault Zone. Mineralization is sparse in this area although historical prospecting has identified four veins: Toad, Polywog, Jig and Tap veins (McDonald *et al*., 1990). These structures are representative of three distinctly different types of mineralization on the property. The Toad and Polywog Veins are structurally controlled by rectilinear jointing in granodiorite, are uniform character and have consistent thickness. The Jig Vein, hosted in rhyolite intruded into granodiorite and andesitic lapilli tuff, is a mesothermal milky quartz vein. The Tap Vein is hosted in granodiorite and is an epithermal quartz vein with a series of randomly oriented veinlets culminating as stockwork.

Charleston Vein

The Charleston Vein is hosted in mid-Cretaceous granodiorite cut by tertiary rhyolite and andesite dykes. The vein is 0.15 to 2 metres thick, strikes 135°-160^{o,} dips 30°-45° northeast and has been traced for up to 900 metres (Yukon Geological Survey). The vein is vuggy with up to 5% galena, pyrite and minor sphalerite and chalcopyrite. The host rock is sericitized for up to 1.5 metres from the vein boundary and chlorite alteration occurs up to 25 metres from the vein. The vein has been traced to the Twist Zone to the northwest where it is hosted in a graphitic shear, (Naas, 2001).

9. EXPLORATION

9.1 Data Compilation

There has been a long history of mineral exploration on the Skukum Gold Project. The first major drill program was carried out in 1982, and the property has been owned by many different companies until late 2010 when New Pacific Metals Corp. became the owners. New Pacific compiled a comprehensive historical dataset of geology, drill data, geochemistry and geophysical data for resource modelling and exploration planning (Internal Reports and digital files). Whitehorse Gold Corp., as a subsidiary of New Pacific, reviewed this historical dataset verifying collar information, assay data and updating the database with additional collar, assay and additional multi-element data (Table 7).

Table 7. Data Compilation Summary

Drill collars added	36
Samples/Assays added	2538
Individual multielement assays added	33684

9.2 Supplementary Core Sampling

During the 2020 program 30 drill collars across the property were selected for relogging. 11 of these were sampled (both the existing core and infill sampling) to test mineralization and assist with verification of the historical data. A total of 324 samples were submitted for assays (8 samples from Goddell, 32 from Skukum Creek and 284 from Mt Skukum). Significant assays are shown in Table 8 and all assay data presented in Appendix 5.

Table 8. Significant 2020 Results from Historical Drill Core at Mt Skukum, Skukum Creek and Goddell Deposits.

Prospect	Target	Hole ID	From m	To m	Length m	Sample ID	Au g/t	Ag g/t	As ppm	Sb ppm	>0.1 g/t Au
Mt Skukum	Lake Vein	87-372	86.00	87.50	1.50	B704229	0.932	2.08	50.00	7.13	
		87-372	87.50	88.85	1.35	B704230	0.213	1.68	50.20	7.28	
		87-372	88.85	90.20	1.35	B704231	5.64	8.30	43.10	5.29	**1.02 g/t over 10.30m**
		87-372	90.20	91.85	1.65	B704232	0.474	1.79	60.90	6.70	
		87-372	91.85	92.96	1.11	B704233	0.068	1.27	44.90	8.12	
		87-372	92.96	94.40	1.44	B704234	0.083	0.70	241.00	21.60	
		87-372	94.40	96.30	1.90	B704235	0.117	0.54	59.10	10.90	
		87-373	97.72	99.20	1.48	B704223	10.1	11.35	1120.00	37.90	**5.43 g/t over 2.88m**
		87-373	99.20	100.60	1.40	B704224	0.491	0.79	295.00	12.85	
		88-290	48.16	49.47	1.31	B704204	0.185	0.68	12.70	4.88	**0.19 g/t over 1.31m**
		MS11-02A	54.50	56.10	1.60	B704626	0.209	0.91	135.00	3.48	
		MS11-02A	56.10	57.50	1.40	B704627	26.3	98.30	232.00	11.50	**13.09 g/t over 7.37m**
		MS11-02A	57.50	58.70	1.20	B704628	44.2	166.00	313.00	13.65	
		MS11-02A	58.70	60.00	1.30	B704629	4.31	14.80	200.00	11.25	
		MS11-02A	60.00	61.87	1.87	B704630	0.359	1.93	463.00	26.40	
Skukum Ck	Rainbow	SC11-01	358.83	360.42	1.59	B704606	0.102	14.85	60.30	8.35	
		SC11-01	360.42	361.83	1.41	B704607	0.014	3.04	18.90	5.61	**0.11 g/t over 5.69m**
		SC11-01	361.83	362.52	0.69	B704608	0.423	9.04	27.00	6.56	
		SC11-01	362.52	363.52	1.00	B704609	0.007	1.50	16.80	4.71	
		SC11-01	363.52	364.52	1.00	B704610	0.131	4.71	59.00	9.12	
		SC11-04	443.00	445.00	2.00	B704807	0.112	0.92	31.30	2.23	**0.18 g/t over 8.95m**
		SC11-04	445.00	447.00	2.00	B704809	0.248	3.58	360.00	2.28	
Prospect	**Target**	**Hole ID**	**From m**	**To m**	**Length m**	**Sample ID**	**Au g/t**	**Ag g/t**	**As ppm**	**Sb ppm**	**Sb ppm**
Goddell	Goddell Gully	GG11-02	461.00	463.00	2.00	B704516	0	0.10	19.90	94.10	
		GG11-02	463.00	464.95	1.95	B704518	0	0.09	17.50	65.50	
		GG11-02	464.95	466.90	1.95	B704521	0	0.12	19.50	61.90	**65.5 ppm Sb**
		GG11-02	466.90	468.90	2.00	B704522	0	0.07	26.40	52.20	**over 14.32m**
		GG11-02	468.90	470.80	1.90	B704523	0	0.10	32.10	65.10	
		GG11-02	470.80	472.80	2.00	B704524	0	0.08	23.90	58.10	
		GG11-02	472.80	474.70	1.90	B704525	0	0.11	19.90	60.60	
		GG11-02	556.08	556.70	0.62	B704526	0.144	0.20	357.00	68.70	

9.3 Geological Mapping and Surface Rock Sampling

9.3.1 Geological Mapping

Geological mapping and rock sample collection was conducted between 9th and 23rd September 2020 by consulting geologists, S. Israel and E. Bordet; and Whitehorse Gold geologists T. Kingsley and W. Yang. M. Myers supervised data collection, quality control and the final map presentation.

The mapped area extended from the Mt Skukum deposit and surrounding area to the Skukum Creek deposit to produce a map at 1:5000 scale (Appendix 11-Map 1). Rock samples were collected for representative samples and mineral assays. Alteration mineral data was collected using an ASD TerraSpec mineral analyzer.

9.3.1.1 Mt Skukum Geology

The geology of the Mt Skukum area is characterized by intermediate to felsic volcanic rocks intruded by coeval intermediate to felsic dykes (Appendix 11-Map 1). The area is dominated by andesite flows and breccia with locally abundant rhyolite flows, domes, and tuff. Coherent andesite flows are separated by brecciated units comprised of plagioclase +/- hornblende porphyritic andesite clasts within a crystal rich matrix of the same composition. These breccias are either fragmented zones at the base or tops of coherent flows or possibly proximal autoclastic breccias. Andesite is overlain by rhyolite flows and lapilli tuff. Rhyolite flows are often banded with locally distinct spherulitic layers that become more massive and columnar jointed higher in the sequence.

North to northeast striking, steeply dipping faults cut through the area and are often associated with quartz-carbonate veins and sericite/pyrite alteration. Several rhyolite dykes are found within or proximal to these structures. Both sinistral and normal displacements have been interpreted to have occurred along these structures and many of them host dykes of varying composition as well as mineralized vein systems.

9.3.1.2 Skukum Creek Geology

The Skukum Creek deposit area is comprised of underlying basement granitic and metamorphic rocks overlain by a thick succession of dacitic to andesitic volcanic rocks (Figure 5). A basal conglomerate composed of clasts of volcanics, granitic rocks and metamorphic rocks from the underlying basement is locally developed at the base of the volcanic package. Well-bedded epiclastic deposits are developed above the conglomerate and include a mix of volcaniclastic sandstone and mudstone intercalated with tuffs. These are overlain by, and are interfingered with, dacitic flows, breccias and tuffs. The dacite is often bedded but can also be massive beds of crystal lithic tuff, of a possibly pyroclastic

origin. Coherent andesite flows and less coherent andesite breccia overly the dacite and like the underlying units, can be interfingered with bedded dacite tuffs before passing upwards into more massive andesite.

The basal contact of the volcanic and epiclastic succession appears to be both structural and stratigraphic in nature. A significant east-westerly striking structure (Berney Creek Fault) places the Eocene epiclastic rocks next to mid-Cretaceous granitic rocks; however, elsewhere this same contact appears to be an unconformity. This structure maybe a syn-volcanic, caldera bounding structure as was first suggested by early workers (Hart and Radloff, 1990). A series of north-striking steeply dipping structures is located north of Skukum Creek. No definitive kinematics were observed on any of these structures, but it is very likely that they accommodated at least some normal displacement. Several mafic and rhyolitic dykes that have northerly strikes and steep dips likely intruded along north-striking structures. Quartz-carbonate veins of the Goat and South Goat occurrences are found within one of these structures suggesting these are important from a mineralization perspective. A westerly striking structure has been interpreted to run along Skukum Creek. It is likely that this fault accommodated at least some normal displacement and more than likely some strike-slip displacement as well. This is based mainly on the elevation difference between the stratigraphic contact between the dacitic and andesitic volcanic rocks; however, this contact is not well-defined and may not provide a true marker with which to base fault kinematics on.

9.3.2 Rock Sampling Program

90 rock samples were collected for assaying during the 2020 surface mapping program (Table 9). The majority samples were collected from the Mt Skukum deposit area with samples also collected from Skukum Creek, Goat Zone, Woof Prospect, Charleston Prospect and Chieftain Zone. Sample locations, detailed rock descriptions and assay results presented in Appendix 2 and 4 and summarized on Map 2 (Appendix 11).

Table 9. Summary of Rock Samples Collected 2020.

Location	Sample Type				Total
	Outcrop	Scree Slope	Trench	Morraine	
Mt Skukum	46	1	2	1	50
Charleston Vein	7				7
Skukum Creek - VG Zone	3				37
Woof Zone	14				14
Goat Vein	7				7
Chieftain Hill - Ocean Vein	2		1		2
Exploration	7				7
Total Rock Samples for Assays					**74**

9.3.2.1 Mount Skukum Deposit 2020 Rock Sample Results

50 rock samples were collected from calcite quartz veins, quartz epidote veins, calcite veins, polymictic breccia dykes and rusty fragmental andesite and others (Table 10, Appendix 4, Appendix 11). Two samples from north end of the Lake Zone returned anomalous assay values. A sample of breccia with epidote altered fragmental andesite crackle breccia and quartz-calcite filled fractures assayed 22.9 g/t Au and 47.3 g/t Ag. A quartz-calcite vein breccia with less epidote altered fragmental andesite clasts assayed 48.3 g/t Au and 174 g/t Ag (Photo 1 and Photo 2). Other samples with greater than 1 g/t Au came from the Fox Vein, K-9 Vein and an unnamed vein (Table 10, Appendix 11-Map 1,2). Sample B704155, a fragmental andesite cut by a quartz vein, returned a high As assay of 2270 ppm with 0.45 g/t Au and 1.33 g/t Ag warrants follow-up. Table 10 lists samples with assay results greater than 0.3 g/t Au.

Table 10. Mt Skukum Significant Rock Assay Results.

Sample ID	Easting NAD 83	Northing NAD 83	Sample Type	Description	Au g/t	Ag g/t	As ppm	Target
B704102	473707	6675066	Outcrop	Rock type hydrothermal breccia with clasts composed of andesitic tuff and chalcedonic quartz with chalcedonic quartz cement.Chlorite sericite alteration. Breccia zone trend 10°.	22.9	47.3	10.1	Lake Zone
B704103	473682	6675061	Outcrop	Quartz vein breccia, 30 cm wide, subcrop insitu lenses brecciation with wall rock clasts composed of silicified sericitized and clay altered andesite. The vein breccia extends for over 10 meters	48.3	174	6.8	Lake Zone
B704109	473881	6675681	Outcrop	Andesite tuff with cross-cutting quartz carbonate vein stockworks. 2-10 meters wide, trending 30°.	2.03	0.98	0.8	Lake Zone
B704119	474270	6675639	Outcrop	Coherent flow-banded pyroclastic andesite hosts a quartz-calcite vein stockwork zone 10 to 20 cm wide, 30° strike, dipping to southeast.	0.426	1.09	17.9	Unknown
B704151	473840	6674818	Trench	Massive plag phyric andesite with weak to moderate silica alteration, trace disseminated pyrite and abundant quartz vein float. Abundant quartz veining in	1.3	0.85	292	Brandy Vein
B704155	472758	6675092	Outcrop	Plag-phyric fragmental andesite cut by a 50cm quartz vein.	0.447	1.33	2270	Butte Head
S052430	473694	6675262	Outcrop	Andesite cut by quartz-carbonate veins.	39	48.1	1.5	Fox Vein
S052431	473695	6675275	Outcrop	Andesite with epidote and limonite alteration around quartz-carbonate veins; vuggy, minor pyrite.	0.311	0.94	12.8	Fox Vein

Photo 1. Lake Vein Sample B704102. Quartz-calcite veinlet infill on crackle breccia with clasts of epidote-altered fragmental andesite; 22.9 g/t Au, 47.3 g/t Ag



Photo 2. Lake Vein Sample B704103. Calcite vein breccia with clasts of epidote-altered fragmental andesite; 48.3 g/t Au, 174 g/t Ag.

9.3.2.2 Charleston Prospect 2020 Rock Sample Results

7 channel samples were collected from the quartz vein, hanging wall and footwall zones (Table 11, Appendix 4, Appendix 11). The assay results returned a high of 14.85 g/t Au and 98.2 g/t Ag and 471 ppm As in a 30 cm wide quartz vein sample and 8.79 g/t Au, 297 g/t Ag and 513 ppm As in an 80 cm wide quartz vein sample. Other samples from adjacent quartz-calcite veinlets and hanging wall and footwall samples returned less than 1 g/t Au. Refer to Appendices 2 & 4 and Appendix 11 for rock sample locations, descriptions and assays.

Table 11. Charleston Prospect Rock Assay Results.

Sample ID	Easting NAD 83	Northing NAD 83	Sample Type	Description	Au g/t	Ag g/t	As ppm
B704163	472463	6670535	Outcrop	Quartz vein. 30cm. Strike 330°/41°N	14.85	98.2	471
B704164	472473	6670481	Outcrop	Quartz-calcite vein 1m in hangingwall to Charleston Vein. Dip/direction 54°/064°. Slip surface . Dip/direction/rake. 52°/054°. Rake 81°E. Reverse motion	0.367	2.86	87.2
B704165	472491	6670548	Grab	Small quartz calcite vein	0.362	0.36	18.8
B704166	472493	6670540	Outcrop	Chip sample of 10cm thick quartz-calcite vein. Hosted in granodiorite	0.719	2.45	17.3
S052441	472471	6670482	Outcrop	Charleston Vein, 80cm chip sample.	8.79	297	513
S052442	472471	6670482	Outcrop	50cm chip sample in football of Charleston Vein	0.053	2.15	22.9
S052443	472471	6670482	Outcrop	50 cm chip sample in hangingwall of Charleston Vein	0.141	3.16	71.6



Photo 3. Charleston Quartz Vein (view to northwest).

9.3.2.3 Skukum Creek VG Zone 2020 Rock Sample Results

The VG Zone is located on the south slope of the Skukum Creek deposit (Appendix 4, Appendix 11). 2020 Samples from the VG Zone returned anomalous values of Au, Ag and Pb. 2 quartz-sulphide veins assayed 30.9 g/t Au; 149 g/t Ag; 1.5% Pb and 40.2 g/t Au; 127 g/t Ag; 127 g/t Pb (Table 12).

Table 12. VG Zone 2020 Rock Assay Results.

Sample ID	Easting NAD 83	Northing NAD 83	Sample Type	Description	Au g/t	Ag g/t	As ppm	Cu %	Pb %	Zn %
B704131	477479	6670956	Outcrop	Dacite dyke. Trends 32° and dips 45°W	0.006	0.38	49.5	0.000	0.002	0.003
B704158	477861	6670647	Trench	Granodiorite . Grab sample of qtz/sulphide vein material in float from trench	30.9	149	159	0.026	1.545	0.162
B704159	477852	6670647	Trench	Andesite dike cut by 1cm quartz sulphide vein array. Veins strike 50°/70°E. Small trench	40.2	134	127	0.063	2.350	0.428

9.3.2.4 Woof Prospect 2020 Rock Sample Results

14 rock samples were collected over the Woof Prospect (Table 13, Appendix 4, Appendix 11). 4 of the samples were from quartz-calcite veins and granodiorite fragmental fault breccias along the Berney Creek Fault at southern part of the Woof Prospect. These samples returned assays less than 0.005 g/t Au and anomalous Ag with a high of 1.79 ppm. 8 samples were collected from rusty, iron-stained fragmental andesite outcrops at the northern part of the Woof Prospect near the upper Skukum Creek. One fragmental rusty andesite sample returned 35 g/t Au, 115 ppm As and 13.35 ppm Sb. Other samples returned assays less that 10 ppb gold and no anomalous Ag, As, or Sb.

Table 13. Woof Prospect Rock Assay Results.

Sample ID	Easting NAD 83	Northing NAD 83	Sample Type	Description	Au g/t	Ag g/t	As ppm
B704123	475209	6670504	Outcrop	Calcite vein, no visible sulphide	BL*	0.51	0.6
B704124	475209	6670504	Outcrop	Calcite vein, no visible sulphide	BL*	1.79	47.2
B704125	475209	6670504	Outcrop	Calcite vein, no visible sulphide	BL*	0.04	0.6
B704126	475296	6670640	Outcrop	Fine-grained granodiorite breccia; trace sulfide.	BL*	0.49	41.8
B704010	474141	6672618	Outcrop	Massive thickly bedded plagioclase-phyric andesite with a series of hematized veinlets.	BL*	0.5	23.8
B704012	474805	6672094	Outcrop	Plagioclase porphyritic andesite; minor disseminated pyrite mineralization (1-3%).	BL*	0.13	4.1
B704013	474780	6672130	Outcrop	Andesite unit marked by a strongly hematized mineralization zone.	BL*	0.21	31.2
B704127	474103	6671729	Outcrop	Fragmental andesitic volcanic; rusty zone 50 m wide.	0.035	0.47	115
B704128	474126	6671641	Outcrop	Andesite tuff/lapilli tuff with sericite, chlorite silica and clay alteration; disseminated pyrite.	0.01	0.25	22.6
B704129	474212	6671557	Outcrop	Strong rust altered andesite lapilli tuff with pyrite, sericite, clay and silica alteration.	BL*	0.06	9.9
B704130	474738.63	6671920	Outcrop	Rhyolitic/dacite dyke, 8 meter thick.	BL*	0.16	1.4
S052444	474076	6671521	Outcrop	Altered andesite breccia, with minor quartz veining.	0.007	0.46	44.6
S052445	474134	6671478	Outcrop	Altered andesite with vuggy quartz vein in float along gully.	0.005	0.19	3.3
S052446	473615	6672459	Outcrop	Porphyritic andesite mixed locally with andesite breccia; large limonite-altered zones.	0.017	1.45	36.5

**BL = below detection*

9.3.2.5 Goat Vein 2020 Rock Sample Results

7 rock samples were collected on or near Goat Vein (Table 14 Appendix 4, Appendix 11). These are samples of quartz-calcite veinlets and pyrite-altered. None of the samples returned significant Au or Ag assays values.

Table 14. Goat Vein Rock Assay Results.

Sample ID	Easting NAD 83	Northing NAD 83	Sample Type	Description	Au g/t	Ag g/t	As ppm
B704014	475591	6672280	Outcrop	Andesitic lapilli; large cubes of oxizided pyrite; hematite on fractures.	BL*	0.15	40.1
B704053	476371	6672690	Outcrop	Plagioclase porphyritic andesite locally highly fractured; rusty weathered, disseminated pyrite and thin pyrite veinlets.	0.013	0.33	34.2
B704122	475438	6673223	Outcrop	Andesitic tuff,matrix-supported, ash and lapilli lithic clasts; disseminated mm-sized cubic pyrite spots; locally cavities are filled with quartz and epidote.	BL*	0.19	13.1
S052439	476048	6673556	Subcrop	not described	BL*	0.19	0.7
S052440	476044	6673561	Subcrop	Andesite cut by quartz-carbonate veins.	0.005	0.62	12.5
S052447	475905	6672589	Outcrop	Deformed and altered andesite, cut by an array of quartz carbonate veins and tightly spaced joint sets.	0.009	0.3	9.7
S052448	476232	6672736	Outcrop	Foliated plagioclase porphyritic andesite with brecciated quartz veins, epithermal textures. Vein is up to 20cm thick.	0.022	0.45	4

**BL – below detection*

9.3.2.6 Chieftain Hill Prospect Rock Sample Results

Two samples were collected from the eastern area of the Chieftain Hill prospect from a northeast trending 30cm wide quartz vein (the Ocean Vein) hosted in a conglomeratic shear zone (Table 15, Appendix 4, Appendix 11). These samples returned no significant Au or Ag values.

Table 15. Chieftain Hill Prospect Rock Assay Results.

Sample ID	Easting NAD 83	Northing NAD 83	Sample Type	Description	Au g/t	Ag g/t	As ppm
B704133	480105.1	6673707	Outcrop	Meso quartz vein, 30°/75°S, 20cm wide vein in a 60cm wide shear zone; limonite and sericite alteration	0.009	0.69	3.2
B704134	480105.1	6673707	Outcrop	Meso quartz vein, 30°/75°S, 20cm wide vein in a 60cm wide shear zone; limonite and sericite alteration	BL*	0.51	2.2

**BL – below detection*

10. DIAMOND DRILLING

10.1 Overview of Drill Program

A 4-hole, 2091.28 metres surface diamond drill program was completed on the Skukum Gold Project to validate historic drill hole data in the Rainbow Zone at Skukum Creek gold-silver deposit and test for mineralization beyond the Rainbow Zone. The first hole was collared on the 12th October, 2020 and the program was completed on 11th November 2020.

The holes were collared from the same pad as the historical drill hole SC11-01. The work was contracted to Hardrock Diamond Drilling Ltd. of Penticton, British Columbia, using an A-5 drill. All four holes were collared with HQ diameter core then decreased to NQ core to the end of hole. The average core recovery is greater the 95% and the average RQD 1.69 to 2.03m.

Drill hole specifications are summarized in Table 16 and drill logs and assays are available in Appendix 6 and assay certificates in Appendix 2. Drill collar and traces of the 4 holes are shown in Figure 6. A total of 138 core samples and an additional 35 control samples were collected for assay.

Table 16. 2020 Diamond Drill Hole Specifications.

Hole ID	Target	Easting NAD83	Northing NAD83	Elevation (m)	End of Hole (m)	Azimuth	Dip	Coordinate System
SC20-001	Rainbow	478101	6671141	1391	490.42	304.7	-48.07	UTM NAD83 Zone8N
SC20-002	Rainbow	478102	6671141	1390	480.67	307.3	46.01	UTM NAD83 Zone8N
SC20-003	Rainbow	478102	6671140	1391	493.22	310.8	-47.00	UTM NAD83 Zone8N
SC20-004	Rainbow	478102	6671141	1391	626.97	318.8	-52.85	UTM NAD83 Zone8N

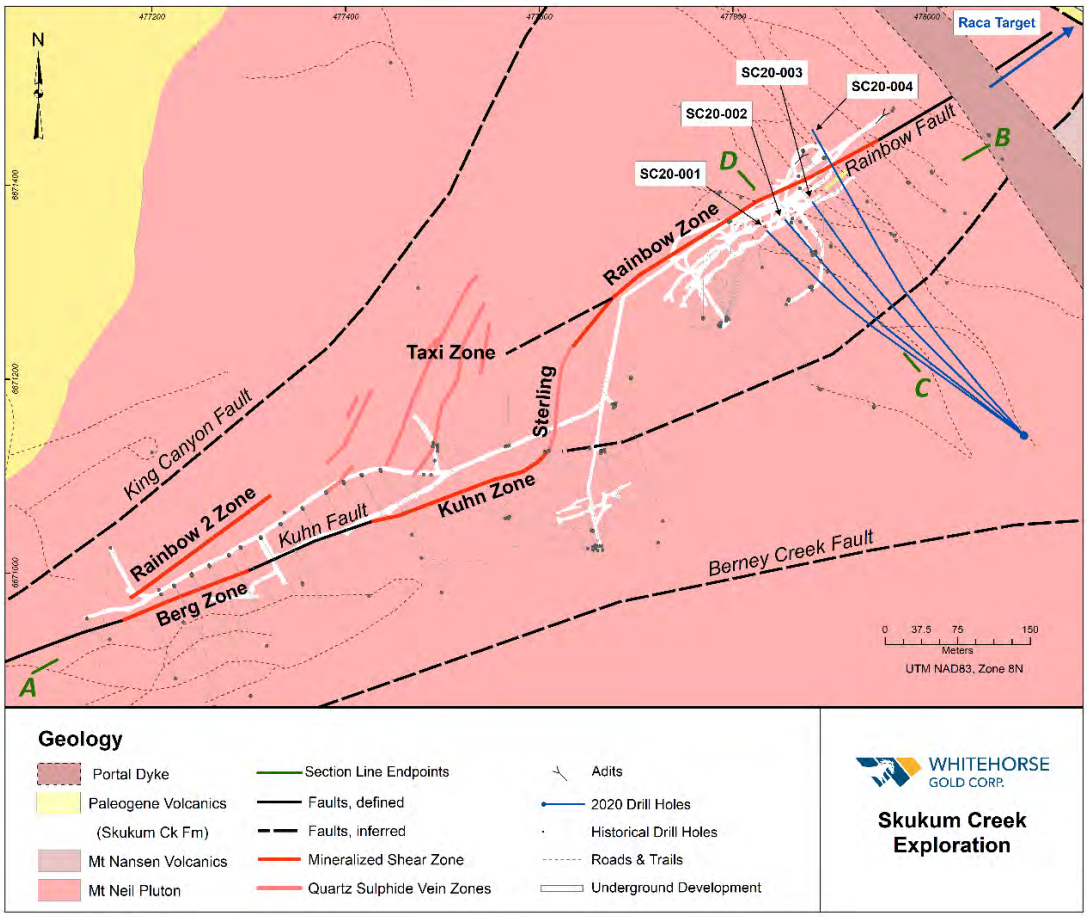

Figure 6. 2020 Drill Collar Locations at Skukum Creek.

10.2 2020 Drill Results

The dominant lithology the drill holes intercepted is coarse- to medium-grained and equigranular biotite-hornblende granodiorite of middle Cretaceous. Hart and Radloff (1990) report a 111 Ma U-Pb zircon age from the pluton in the property area. Fresh granodiorite contains magnetite and is generally magnetic. Pervasive sericite and chlorite alteration observed close to shear zones is common, and the rock is weakly or non-magnetic through out the alteration zone.

Andesite and rhyolite dykes intercepted in drill holes are spatially associated with the shear zones. The dykes commonly experienced chlorite and sericite alterations. Strong shear fabrics to brecciation are common in these dykes causing lenticular shape formation along strike and downdip, with width normally in the range of a few meters and occasionally more than ten meters. The mineralized quartz sulphide veins and breccias occur within a shear zone and spatially associated with both a rhyolite and andesite dyke.

The width of the hosting shear zone structure of the Rainbow Zone is normally about 8 to 20 meters wide, consisting of cleaved and altered rocks of granodiorite, andesite and rhyolite dykes, breccia zones and quartz sulphide veins. The overall strike of the shear structure is about 60 degrees and dipping southeast at 80 degrees (Figure 6).

The mineralization style at the Rainbow Zone and other zones at Skukum Creek is quartz sulphide veins with widths from less than one meter to +10 meters. Cutting the rhyolite and andesite dykes, narrow and braided quartz sulphide veinlets are common. The veins contain high grade gold and silver as well as minor amount of base metals.

Sulphide minerals in the quartz sulphide vein include arsenopyrite, pyrite, and lesser amounts of sphalerite, galena, chalcopyrite, stibnite and tetrahedrite. The average sulphide mineral content in quartz veins is about 10-20%.

2020 drill program tested the Rainbow mineralization zone between elevations 1000 m and 1100 m. Three of the four drill holes hit the mineralization and returned Au and Ag values in line with the historic results. Hole SC20-04 intersected the post mineral Portal Dyke at the planned target depth. However, disseminated pyrite and chloritic alteration in the footwall granodiorite are interpreted to indicate the mineralization likely does extend to the northeast along strike.

The holes SC20-001, SC20-002, SC20-003 successfully intersected Au and Ag ore mineralization at Rainbow Zone (Photo 4). Results of the drilling are summarized in Figure 7 and Table 17. Figure 8 Cross section C-D shows hole SC20-001 which intersected an 8.93 m interval @ 6.54 g/t Au and 186.83 g/t Ag between 434.08 m and 443.01 m depth. The related the drill core photos (Photo 4) shows the rhyolite andesite dykes and associated shear zone and quartz sulfide veins.

Table 17. 2020 Significant Drill Intercepts in the Rainbow Zone at Skukum Creek.

Hole ID		From (m)	To (m)	Interval (m)[1]	True Width (m)	Au (g/t)	Ag (g/t)	Pb (%)	Zn (%)	Zone
SC20-001		434.08	443.01	8.93	8.07	6.54	186.83	1.4	0.99	Rainbow Zone
	Incl.	437.6	439.76	2.16	1.94	7.8	306.05	1.79	0.96	
	Incl.	441.79	443.01	1.22	1.1	21.4	563	5.27	3.59	
SC20-002		417.45	427.94	10.49	6.31	8.13	175.11	0.84	1.02	
	Incl.	417.45	419.39	2.24	1.35	25.24	636.47	2.53	3.19	
	Incl.	426.37	427.94	1.57	0.94	13.3	152	1.23	0.92	
SC20-003		417.04	123.35	6.31	5.8	11.23	299.95	1.24	0.65	
	Incl.	420.46	421.78	1.32	1.21	30.27	837.45	4.2	1.34	
SC20-004	No significant intercept. Mineralization cut by younger dyke.									

Note: Cut-off of 1.0 g/t Au is used for calculation of intercepts. True thickness is around 50-80% of drill intercepts depending on the drill angles.

Photo 4. Drill Core from the Rainbow Zone, SC20-001.

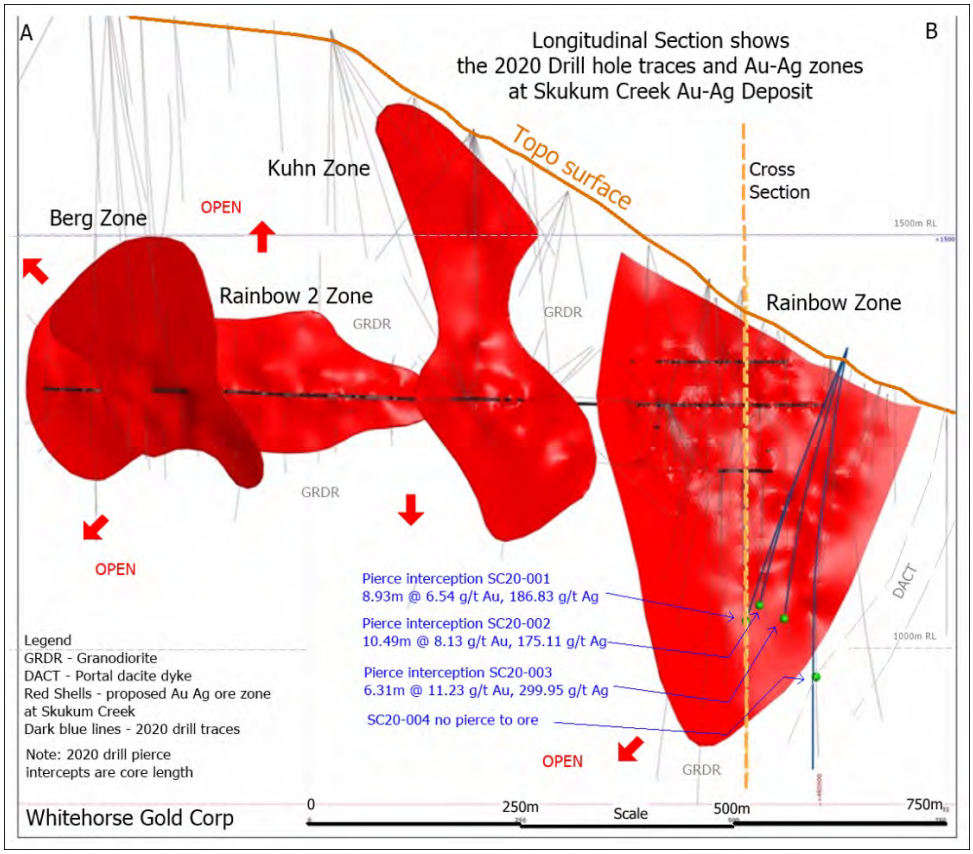

Figure 7. Longitudinal Section A-B at Skukum Creek - Ore Pierce Interception Assays.

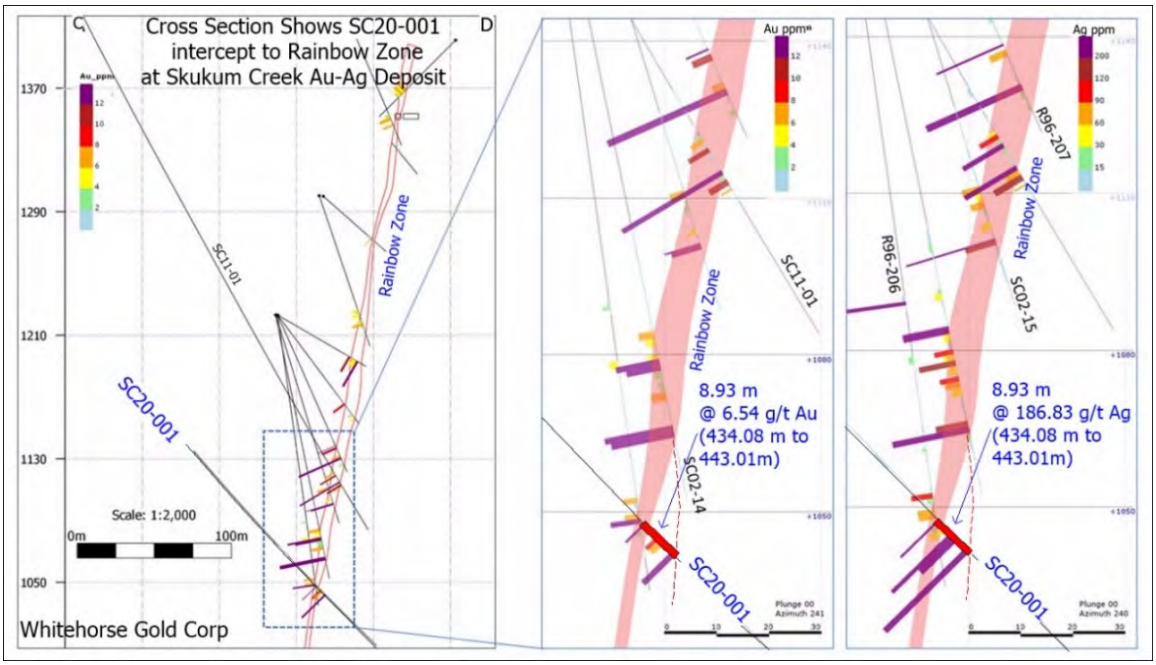

Figure 8. Cross Section C-D with SC20-001 Intercepting the Rainbow Zone.

10.3 Core Analyses

10.3.1 Core Recovery and Rock Quality Designation

The diamond drill crew recorded imperial depth numbers determined from 10 feet drill rods and then converted depths to metres. Both imperial and metric numbers, as well as run numbers were recorded on a wooden core block at the end of each run. At the core shack the depth numbers were verified and the core cleaned and re-aligned by geological personnel.

Recovery, reported as a percent, was calculated by dividing the measured sum of all pieces by the length by the interval of every run. Rock quality designation (RQD) was calculated by measuring the sum of all pieces of core exceeding 10 centimetres over an interval divided by the calculated length of the interval and reported as a decimal.

Complete results of core recovery and RQD are available in Appendix 6. A summary of core recovery and RQD from the 4 holes drilled in 2020 is shown in Table 18. Core recovery is excellent in all holes.

Table 18. Summary of Core Recovery and RQD

Hole Id	Average Core Recovery (%)	Average RQD (m)
SC20-001	95.19	1.69
SC20-002	95.89	1.9
SC20-003	95.47	1.86
SC20-004	96.65	2.03

10.3.2 Specific Gravity Test

Specific gravity (SG) was performed on all drill samples to be submitted for assay using an Optima 901A model S-Beam electronic digital scale (Photo 5) was used for the testing. Specific gravity results are presented in Appendix 6.

Photo 5. Optima S beam LED indicator scale.

10.4 Surveying

10.4.1 Surface Collar Survey

The four holes were drilled from the same drill pad as historical drill hole SC11-01 (2011). The 4 holes each had a different planned azimuth and dip (Table 16). Each hole was aligned using a Reflex North Finder APS.

10.4.2 Downhole Survey

Downhole orientation surveys were carried out by the drillers on completion of each hole using an electronic Reflex GYRO^{TM} instrument every ~5 meters. This downhole survey tool can record accurate survey data in magnetically disturbed ground. The azimuth, dip and depth data were verified by geological personnel.

11. SAMPLING METHODS AND APPROACH

11.1 Drill Core Sampling

Whitehorse Gold Corp. established a strict operating procedure for core handling and sampling. Drill core was trucked to the core logging facility by drillers after every shift. Geology staff cleaned and re-aligned the core prior to core logging. Core recovery and rock quality designation were measured before geological logging which included a description of rock type, mineral composition, mineralization, and alteration using a template with defined picklists. After the geotechnical and geological logging, geologists marked intervals in the mineralized and interesting zones for sampling. The sample interval is normally about one to two meters long but adjusted to changes in rock type, structure, alteration and mineralization. Additional samples were marked in the immediate hanging and footwalls to cover all potential mineralized zones. Photos of both dry and wet core were taken after geological logging and sample marking.

Core to be sampled was sawed into two halves, with one for assay and the other for storage. Samples were bagged in pre-numbered plastic bags with a pre-numbered tag in the bag. The sample bags were sealed securely with staples and truck-delivered to the sample preparation lab (ALS Global) in Whitehorse by the geological staff. Each sample delivery batch normally contains about 50 to 100 hundred samples. After preparation at the ALS facility in Whitehorse the samples shipped to ALS North Vancouver, British Columbia for analysis.

Infill sampling of historical core followed the same operating procedure described above whereas the re-sampled historical core was sawed into quarter core.

11.2 Surface Rock Sampling

Rock samples from outcrops and float were bagged in pre-numbered plastic bags with ALS pre-labeled sample tags. A representative sample of each assay sample was stored on site.

11.3 Sample Security

For security, the geology building and core processing areas were restricted to Whitehorse Gold Corp. geological personnel only. At the core cutting facility the samples are weighed, specific gravity measurements conducted and then the samples are sealed in a bag by triple folding the top of plastic sample bag and closed with staples. Samples are stored in a secure place until shipping. Bagged samples are placed in rice bags, sealed with a security tag and transported by company geological staff to the ALS in Whitehorse where ALS takes over custody.

12. SAMPLE PREPARATION AND ANALYSES

12.1 Preparation

Sample preparation and analysis was conducted by ALS Global, an ISO 9001 standard accredited provider of geochemical and environmental analytical services. The procedures of sample preparation and analysis used in 2020 are available in Appendix 3.

At ALS the drill core and rock samples are dried and crushed so at least 70% crushed material passes through a -10-mesh screen. A 250-gram sub sample of the crushed sample is then pulverized so 80% can pass through -200 mesh screen. A barren gravel blank sample is prepared before each job in the sample prep to be analyzed for trace contamination along with the processed samples. The pulverized samples were then delivered to the assay lab in North Vancouver for analysis.

12.2 Analysis

Surface rock and core samples were all analyzed for gold and multi-elements by ALS Global.

12.2.1 Gold Fire Assay

ALS

A 30-gram pulp sample is used for the gold fire assay (lab code Au-AA23). The detection limit for this method is 0.005-10.0 ppm Au. Overlimit samples were re-analyzed by a gravimetric method (Au-GRA21) with a detection limit of 0.05 to 1,000 ppm Au.

12.2.2 Aqua Regia Digestion

ALS

Four-Acid ICP-MS (lab code ME-MS61) is used for the multi-element assay method. This method analyses a package of 48 elements. Overlimit results for the elements listed below are rerun by these methods:

If Ag>=100 ppm, then run method Ag-OG62, (detection limit 1-1,500 ppm)
If Cu>=10,000 ppm, then run method Cu-OG62, (detection limit 0.001-50%)
If Pb>=10,000 ppm, then run method Pb-OG62, (detection limit 0.001-20%)
If Zn>=10,000 ppm, then run method Zn-OG62, (detection limit 0.001-30%)

12.2.3 Quality Control

Whitehorse Gold Corp. employed a quality control system to monitor the integrity of the geochemical database and to provide a measure of accuracy and confidence. The system consists of standard reference materials, blanks, and duplicate check samples. In addition, ALS implements its own internal quality assurance methods, which consists of additional standards and check samples.

12.2.4 Standard Reference Materials

In 2020 Whitehorse Gold Corp. used four certified standards prepared by OREAS, North America Inc., a branch of Ore Research & Exploration Pty Ltd. (Appendix 8). Assay results of standards are presented in Appendix 9.

One standard sample of 100-gram pulp was inserted to the normal sequence every 20 samples prior to shipment to the laboratory for analysis. Upon receipt of final assay results, standards assays were checked against expected values for any significant discrepancies. A review of the assay data with expected values from the standard samples indicated that the assay results for Au and Ag are reliable and all within 3 standard deviation. A statistical chart has not been produced for the 2020 standard assay results as the number of standards (8) used was small and lacking statistical significance.

12.2.5 Blanks

The blank material was supplied by ALS Global in Whitehorse. It is fresh unmineralized uncrushed pebble sized stream alluvium packed in plastic rice bags. This material was also used by Whitehorse Gold Corp. as crusher cleaning material.

A total of 9 blank samples were inserted into the sample sequence every 20 samples, offset from the standard reference material by 20 samples. Additional blank material was inserted after a highly mineralized sample. One of the blanks (inserted after a sample that returned >10 g/t Au) assayed 0.034 g/t Au. A re-run of the blank (and surrounding samples) returned an assay of 0.006 g/t Au suggesting that the original blank assay was contaminated by the previous mineralized drill core. Assay results of blanks are in Appendix 9

13. DATA VERIFICATION

Check samples to an independent laboratory were not submitted due to the small nature of the 2020 drill program.

A comparison of 5% of the samples and assays in the historical Skukum Creek deposit drill database against historical assay certificates verified the accuracy of the data.

14. MINERAL PROCESSING AND METALLURGICAL TESTING

No mineral processing or metallurgical work was conducted in 2020.

15. WATER MONITORING PROGRAM

Whitehorse Gold Corp. contracted Ensero Solutions Inc. to carry out monthly surface water quality and hydrology monitoring at water stations associated with the Skukum Creek, Berney Creek, Butte Creek, Wheaton River, and Skukum 1300, Goddell and Mt Skukum 1,635 portal discharges; as well as the monitoring of three groundwater wells and the historical tailings impoundment area.

Refer to Appendix 7 for the 2020 water monitoring report, sample station map and assay results.

16. INTERPRETATION AND CONCLUSIONS

The results from historic data compilation, mapping and drilling completed in 2020 all highlight the strong exploration potential of the property. Drilling at the Skukum Creek deposit validated historic drill hole assay data and provided greater confidence in using and interpreting the historical information. The results from the drilling will also upgrade small portions of the existing resource from Inferred to Indicated category once a new resource estimate is completed.

Relogging and surface mapping broadly validated the compiled historic data however the results highlight the need for standardization of rock unit names and descriptions, this will be particularly important for more detailed target scale geologic interpretation and drill hole targeting. The work completed in 2020 has identified numerous high priority targets for follow up in 2021 including the Charleston Vein, the Wanda, Wolverine and Pika veins

west of the Mt Skukum Lake vein, and the numerous veins exposed on surface in the Chieftain Hill area.

17. RECOMMENDATIONS

The Skukum Gold Property has significant gold/silver potential, and it is recommended that future work focus on: 1) expanding existing resources at known deposits and 2) discovering new economic deposits. A general work program for 2021 is proposed below:

17.1 Work Programs

1) Resource Expansion:

- Continue with historic data compilation work including identifying additional historic drill hole data and surface and underground geologic mapping.

- Resource expansion drilling, up to 20,000 metres:
  ~15,000m drilling focused at the Skukum Creek deposit which is the most advanced and largest deposit on the property.
  ~3,000m of drilling to test the westward extension of the Goddell resource and validate historic drill hole data.
  ~2,000m of drilling to test the extensions of the Lake and Cirque veins at Mt Skukum and validate historic drill hole data.

- Re-log and sample approximately 15,000m of historic drill core.

2) Explore for new mineral deposits:

- Complete a modern magnetic and radiometric survey over the entire property with 100m line spacing.

- Property scale mapping to improve general understanding of the geologic setting and focused mapping and sampling over known exploration targets.

- All surface and drill hole samples will be characterized for magnetic susceptibility and (using the TerraSpec Halo) alteration mineral assemblages.

17.2 Proposed Budget

Estimated budget for the recommended 2021 work program is presented in Table 19 below:

Table 19. Exploration Budget for 2021

CATEGORIES AND ITEMS	Unit	Work	Unit Price	AMOUNT
SKUKUM CREEK				
Drilling	Meters	15,000	$ 160	$ 2,400,000.00
Assay	samples	1,000	35.00	$ 35,000.00
GODDEL				
Drilling	Meters	3,000	$ 160	$ 480,000.00
Assay	samples	300	35.00	$ 10,500.00
MOUNT SKUKUM				
Drilling	Meters	2,000	$ 150	$ 300,000.00
Assay	samples	200	35.00	$ 7,000.00
OTHER DRILLING REALTED				
Drilling Fuel	litres	269,718	1.15	$ 310,175.88
QAQC, logging supplies etc.	misc			$ 28,000.00
Core Boxes				$ 192,000.00
Helicopter				$ 190,000.00
OTHER EXPLORATION EXPENSES				
Camp Operation, vehicles, logistics	months	5	$ 160,000	$ 800,000.00
Core logging staff	months	5	$ 75,000	$ 375,000.00
Mapping geologists	months	3	$ 17,000	$ 51,000.00
Relogging Assay	samples	1000	$ 35	$ 35,000.00
Mapping Assay	samples	1,500	35	$ 52,500.00
Air Mag Survey (200 Lkm)				$ 180,000.00
Database & Data Compilation				$ 85,000.00
Travel				$ 60,000.00
TOTAL				**$ 5,591,176**

18. STATEMENT OF EXPENDITURES

The following details of exploration expenditures (in Canadian dollars) incurred in 2020 at the Skukum Gold Project were provided by the financial department of Whitehorse Gold Corp. The total expenditure listed in Table 20 and Table 21 sum up a cost to $451,022.9.

Table 20. Exploration Expenditures for the Skukum Gold Property, 2020, Group 1.

Whitehorse Gold - Statement of Expenditures
Group 1

Diamond Drill Expenditures

Hardrock Diamond Drilling Ltd.	
Invoces 337, 342, 344, 345	$ 291,749.32
Pacesetter Petroleum Ltd	
Invoices 11089, 11133	$ 19,341.76
Filed Expenditures	$ 311,091.08
Elizabeth Smith November 24, 2020	

Table 21. Exploration Expenditures for the Skukum Gold Property, 2020, Group 2.

Whitehorse Gold - SOE Water Monitoring
Group 2

Water Monitoring Related Invoices			
Alexico Environmental Group Inc.			
TLG-19-01-05		$ 4,279.15	
TLG-19-01-06		$ 4,496.89	
		Sub-total	$ 8,776.04
Ensero Solutions			
TLG-19-01-07		$ 10,490.71	
TL-19-01-08		$ 5,694.94	
TL-19-01-09		$ 1,118.25	
TL-19-01-10		$ 6,277.14	
TL-19-01-11		$ 11,399.87	
FB100017		$ 13,062.45	
FBCA100026		$ 17,311.94	
FBCA100104		$ 27,907.91	
FBCA100137		$ 24,980.58	
		Sub-total	$ 118,243.79
Horizon Helicopters			
5432479		$ 4,200.00	
5432523		$ 5,112.00	
5432605		$ 3,600.00	
		Sub-total	$ 12,912.00
		Total	$ 139,931.83
Total Water Monitoring Locations	23	Cost Per Station	$ 6,083.99
Total Water Monitoring Locations in Group 2	13	Cost Per Station in Group 2	**$ 79,091.90**
		Elizabeth Smith	
		November 24, 2020	

19. STATEMENTS OF QUALIFICATIONS

Statement of Qualifications

Timothy R. Kingsley

I, Timothy R Kingsley, C.*P.Geo*, and WA state Licensed Geologist of Bellingham, WA, USA, do hereby certify:

1. I was a full-time contracted employee at the time I supervised and conducted field work, compiled and validated historical data and participated in compiling this Assessment Report.

2. I am a contracted employee with Whitehorse Gold Corp. with registered address 1750-1066 W. Hastings Street, Vancouver, V6E 3X1, BC, Canada

3. I worked on site at the Skukum Gold Project between September 1st and November 11th 2020.

4. I graduated with a Bachelor of Science in Geology from the University of the Pacific in 2003 and with a Master of Science degree in Geology from the University of Idaho, in 2007.

5. I am a Certified Professional Geologist in good standing with the American Institute of Professional Geologists (AIPG) License number: CPG-11538.

6. I am a Licensed Geologist in the State of Washington (USA) in good standing with the Washington State Department of Licensing (WA DOL) License Number: 2822

7. My relevant experience includes 13 years of experience in mineral exploration.

8. I am a co-author of this Assessment Report on the Skukum Creek Project.

9. I am a "Qualified Person" for the purpose of this report.

Signed and dated at Bellingham, Washington USA, this 30 April 2021

Original signed and sealed by
Timothy R. Kingsley, C.P.Geo.

Tim Kingsley

Statement of Qualifications

J. Marian Myers, M.Sc., P.Geo.

I, Judith Marian Myers, *P.Geo*, of Vancouver Canada, do hereby certify:

10. I was an independent consulting geologist at the time I conducted field work, compiled and validated historical data and participated in compiling this Assessment Report. My business address at the time was 4796 Goldstream Heights Dr, Shawnigan Lake, V0R 2W3, BC, Canada.

11. I am a contracted to Whitehorse Gold Corp. with registered address 1750-1066 W. Hastings Street, Vancouver, V6E 3X1, BC, Canada.

12. I worked on site at the Skukum Gold Project 12th – 25th September 2020 and 12th - 31 October 2020.

13. I graduated with a Bachelor of Science Honours in Geology from the University of the Witwatersrand in South Africa in 1985 and with a Master of Science degree in Geology from the University of the Witwatersrand, South Africa in 1991.

14. I am a Professional Geoscientist in good standing with the AMEBC (License number 41447).

15. My relevant experience includes 35 years of experience in mineral exploration.

16. I am a co-author of this Assessment Report on the Skukum Creek Project.

17. I an a "Qualified Person" for the purpose of this report.

Signed and dated at Vancouver, British Columbia, this 30 April 2021

Original signed and sealed by
J. Marian Myers, P.Geo.

Judith M Myers

J M. Myers, P.Geo.

Statement of Qualifications, Wanjin Yang B Sc in Geology

I, Wan Jin Yang, B. Sc. in Geology, project geologist of Whitehorse Gold Corp. Resident at 1383 Lynn Valley Rd. North Vancouver BC, do hereby certify that:

- I have worked primarily in geochemistry, geology survey, mineral exploration project management, geological service in China, Australia, Africa, Canada (Yukon and British Columbia since 1990).

- I am a registered Senior professional Geologist in China mining association system and a candidate for registration membership of Association of Professional Geoscientists of British Columbia with ID 164672.

- I graduated with the degree of Bachelor of Science in Geology from China University of Geoscience, 1990. I have ten years of exploration geochemistry, mineral exploration experience in China government geology, geochemical survey system and more than twelve years of commercial mineral exploration experience at Canadian based mining and mineral exploration companies.

- I have upgraded my knowledge in geoscience and mineral exploration technology by domestic and international short study tours and widely involving in mineral exploration since I graduated from university.

- I have completed a several mineral property assessment reports for Yukon properties in Yukon mineral jurisdiction in recent years.

- I have read and understand of the definitions of Quartz Mining Act Guidebook, related assessment report guidelines, related guidelines for expenditure statement for claims renewal purpose assessment report.

Wanjin Yang *wanjin yang*

B Sc. in Geology

Dated this 30th day of April 2021

20. REFERENCES

Baril, J. and Lang, B., 1989. 1988 Progress Report on the Skukum Creek Property.

Doherty, R.A., 1984. Mount Skukum Project - 1984 Exploration Activities, AGIP-Erickson Joint Venture; Unpublished Report by AGIP Canada Ltd., 35p.

Doherty, R.A. and Hart, C.J.R., 1988. Preliminary Geology of Fenwick Creek (105D/3) and Alligator Lake (105D/6) map areas; Indian and Northern Affairs Canada: Yukon Region, Open File 1988-2.

Hart, C.J.R and Radloff, J.K., 1990. Geology of Whitehorse, Alligator Lake, Fenwick Creek, Carcross and part of Robinson Map Areas (105D/11, 6, 3, 2, & 7). Indian and Northern Affairs Canada, Northern Affairs: Yukon Region, Open File 1990-4.

Jago, B.C., 1991. Report on the Chieftain Hill Area of the Mount Skukum Property – Whitehorse Mining District, Wheaton River Area, Yukon Territory, 28p.

Johnson, T.W. and Fan J., 2010. Skukum Project Exploration Report for 2009 Geochemical and Geophysical. Tagish Lake Gold Corp., Government of Yukon Assessment Report 95183. 139p.

Lang, J., Rhys, D. and Naas, C., 2003. Structure and alteration related to gold-silver veins at the Skukum Creek deposit, southern Yukon. In: Yukon Exploration and Geology 2002, D.S. Emond and L.L. Lewis (eds.), Exploration and Geological Services Division, Yukon Region, Indian and Northern Affairs Canada, p. 267-280.

McDonald, B.W.R. 1987. Geology and genesis of the Mount Skukum Tertiary epithermal gold-silver vein deposits, southwestern Yukon Territory. Unpublished MSc Thesis, University of British Columbia, Vancouver, B.C. 177 p.

McDonald, B.W.R., Haslinger, R.J. and Zuran, R.J., 1988. Mount Skukum Project, 1988 Exploration. Unpublished Report for Total Energold Corp. – AGIP Canada Ltd. Joint Venture. 132p.

McDonald, B.W.R., Reddy, D.G., Zuran, R.J. and James, D.R.J., 1990. Mt. Skukum Project, 1989 Exploration, Unpublished Report for Total Energold Corp. – AGIP Canada Ltd. Joint Venture. 148p.

Mihalynuk, M.G., Mountjoy, K.J., Smith, M.T., Currie, L.D., Gabites, J.E., Tipper, H.W., Orchard, M.J.,Poulton, T.P. and Cordey, F., 1997. Geology and mineral resources of the Tagish Lake Area (104M/8,9,10E,15 and 104N/12W), Northwestern British

Columbia. British Columbia Ministry of Energy, Mines and Petroleum Resources, Bulletin 105.

Naas, C.O. 2001. Review of the Skukum Property, Whitehorse Mining District, Yukon Territory for Tagish Lake Gold Corp. Unpublished Report by CME Consulting Ltd. 157p.

Naas, C.O., 2007. Technical Report Phase V Underground Diamond Drilling of the Skukum Creek Deposit for Tagish Lake Gold Corp. Unpublished Report by CME Consulting Inc., 6 vol.

Pride, M.J., 1986, Description of the Mount Skukum Volcanic Complex, southern Yukon. In: Yukon Geology, Volume 1, J.A. Morin and D.S. Emond (eds.), Exploration and Geological Services Division,Yukon Region, Indian and Northern Affairs Canada, p.148-160.

Rodger, R.J., 1997. Goddell Gully Mineral Deposits, Review of 1996-7 Exploration Program, Unpublished Report for Omni Resources Inc. 55p.

Roy, D. and Hannon P., 2003. MineTech International Ltd. for Tagish Lake Gold Corp. NI 43-101 Resource Report Update for the Skukum Property, Wheaton River, Yukon, Canada, 94p.

Roy, D. and Hannon P., 2007. MineTech International Ltd. for Tagish Lake Gold Corp. NI 43-101 Resource Report Update for the Skukum Property, Wheaton River, Yukon, Canada, 125p.

Naas, C.O. and Simpson, R.G., 2012. NI 43-101 Technical Report, Skukum Gold-Silver Project, Whitehorse Mining District, Yukon Territory. Prepared for New Pacific Metals Corp. by CME Consultants Inc. and GeoSim Services, Inc. 209p.

Simpson, R.G., 2020, Skukum Gold Silver Project NI 43-101 Technical Report Whitehorse Mining District, Yukon Territory, Canada. Prepared for Whitehorse Gold Corp. by GeoSim Services Inc. 167p.

Smith, M.J., 1983, The Skukum Volcanic Complex, 105D/SW: Geology and Comparison to the Bennett Lake cauldron complex. In: Yukon Exploration and Geology 1982, Exploration and Geological Services Division, Yukon Region, Indian and Northern Affairs Canada, p.68-72.

Smith, M.J., 1982. Petrology and Geology of High-Level Rhyolite Intrusives of the Skukum Area, 105D/SW, Yukon Territory. In: Yukon Exploration and Geology

1981, Exploration and Geological Services Division, Yukon Region, Indian and Northern Affairs Canada, p.62-73.

Tafti, R. and Mortensen, J.K., 2004. Early Jurassic Porphyry (?) Copper(-gold) Deposits at Minto and Williams Creek, Carmacks Copper Belt, western Yukon. In: Yukon Exploration and Geology 2002, D.S. Emond and L.L. Lewis (eds.), Yukon Geological Survey, p.289-303.

Wheeler, J. O., 1961, Whitehorse Map Area, Yukon Territory, 105D, Geological Survey of Canada Memoir 312.

Yukon Geological Survey, Minfile 105D3, 105D4, and 105D6; *https://data.geology.gov.yk.ca/Occurrences/*

APPENDIX 1

Claim List

(Yukon Mining Recorder, 9th January 2021)

Whitehorse Gold Corp. Claim Status

Grant Number	Claim Name	Owner	Expiry date
YC18781	CHAR 1	Tagish Lake Gold Corp. - 100%	2025-12-01
YC18790	CHAR 10	Tagish Lake Gold Corp. - 100%	2025-12-01
YC18791	CHAR 11	Tagish Lake Gold Corp. - 100%	2025-12-01
YC18792	CHAR 12	Tagish Lake Gold Corp. - 100%	2025-12-01
YC18793	CHAR 13	Tagish Lake Gold Corp. - 100%	2025-12-01
YC18794	CHAR 14	Tagish Lake Gold Corp. - 100%	2025-12-01
YC18795	CHAR 15	Tagish Lake Gold Corp. - 100%	2025-12-01
YC18796	CHAR 16	Tagish Lake Gold Corp. - 100%	2025-12-01
YC18797	CHAR 17	Tagish Lake Gold Corp. - 100%	2025-12-01
YC18798	CHAR 18	Tagish Lake Gold Corp. - 100%	2025-12-01
YC18799	CHAR 19	Tagish Lake Gold Corp. - 100%	2025-12-01
YC18782	CHAR 2	Tagish Lake Gold Corp. - 100%	2025-12-01
YC18800	CHAR 20	Tagish Lake Gold Corp. - 100%	2025-12-01
YC18801	CHAR 21	Tagish Lake Gold Corp. - 100%	2025-12-01
YC18802	CHAR 22	Tagish Lake Gold Corp. - 100%	2025-12-01
YC18803	CHAR 23	Tagish Lake Gold Corp. - 100%	2025-12-01
YC18804	CHAR 24	Tagish Lake Gold Corp. - 100%	2025-12-01
YC18805	CHAR 25	Tagish Lake Gold Corp. - 100%	2025-12-01
YC18806	CHAR 26	Tagish Lake Gold Corp. - 100%	2025-12-01
YC18807	CHAR 27	Tagish Lake Gold Corp. - 100%	2025-12-01
YC18808	CHAR 28	Tagish Lake Gold Corp. - 100%	2025-12-01
YC18809	CHAR 29	Tagish Lake Gold Corp. - 100%	2025-12-01
YC18783	CHAR 3	Tagish Lake Gold Corp. - 100%	2025-12-01
YC18810	CHAR 30	Tagish Lake Gold Corp. - 100%	2025-12-01
YC18811	CHAR 31	Tagish Lake Gold Corp. - 100%	2025-12-01
YC18812	CHAR 32	Tagish Lake Gold Corp. - 100%	2025-12-01
YC18813	CHAR 33	Tagish Lake Gold Corp. - 100%	2025-12-01
YC18814	CHAR 34	Tagish Lake Gold Corp. - 100%	2025-12-01
YC18815	CHAR 35	Tagish Lake Gold Corp. - 100%	2025-12-01
YC18816	CHAR 36	Tagish Lake Gold Corp. - 100%	2025-12-01
YC18817	CHAR 37	Tagish Lake Gold Corp. - 100%	2025-12-01
YC18818	CHAR 38	Tagish Lake Gold Corp. - 100%	2025-12-01
YC18819	CHAR 39	Tagish Lake Gold Corp. - 100%	2025-12-01
YC18784	CHAR 4	Tagish Lake Gold Corp. - 100%	2025-12-01
YC18820	CHAR 40	Tagish Lake Gold Corp. - 100%	2025-12-01
YC18821	CHAR 41	Tagish Lake Gold Corp. - 100%	2025-12-01
YC18822	CHAR 42	Tagish Lake Gold Corp. - 100%	2025-12-01
YC18823	CHAR 43	Tagish Lake Gold Corp. - 100%	2025-12-01
YC19347	CHAR 44	Tagish Lake Gold Corp. - 100%	2025-12-01
YC19348	CHAR 45	Tagish Lake Gold Corp. - 100%	2025-12-01
YC19349	CHAR 46	Tagish Lake Gold Corp. - 100%	2025-12-01
YC19350	CHAR 47	Tagish Lake Gold Corp. - 100%	2025-12-01
YC19351	CHAR 48	Tagish Lake Gold Corp. - 100%	2025-12-01
YC19352	CHAR 49	Tagish Lake Gold Corp. - 100%	2025-12-01
YC18785	CHAR 5	Tagish Lake Gold Corp. - 100%	2025-12-01
YC19353	CHAR 50	Tagish Lake Gold Corp. - 100%	2025-12-01
YC19354	CHAR 51	Tagish Lake Gold Corp. - 100%	2025-12-01
YC19355	CHAR 52	Tagish Lake Gold Corp. - 100%	2025-12-01
YC18786	CHAR 6	Tagish Lake Gold Corp. - 100%	2025-12-01
YC18787	CHAR 7	Tagish Lake Gold Corp. - 100%	2025-12-01
YC18788	CHAR 8	Tagish Lake Gold Corp. - 100%	2025-12-01
YC18789	CHAR 9	Tagish Lake Gold Corp. - 100%	2025-12-01
YA74395	CHIEF 12	Tagish Lake Gold Corp. - 100%	2025-12-01
YA74396	CHIEF 13	Tagish Lake Gold Corp. - 100%	2025-12-01
YA74397	CHIEF 14	Tagish Lake Gold Corp. - 100%	2025-12-01
YA74398	CHIEF 15	Tagish Lake Gold Corp. - 100%	2025-12-01
YA74399	CHIEF 16	Tagish Lake Gold Corp. - 100%	2025-12-01
YA74400	CHIEF 17	Tagish Lake Gold Corp. - 100%	2025-12-01
YA74401	CHIEF 18	Tagish Lake Gold Corp. - 100%	2025-12-01

Whitehorse Gold Corp. Claim Status

Grant Number	Claim Name	Owner	Expiry date
YA74402	CHIEF 19	Tagish Lake Gold Corp. - 100%	2025-12-01
YA74385	CHIEF 2	Tagish Lake Gold Corp. - 100%	2025-12-01
YA74403	CHIEF 20	Tagish Lake Gold Corp. - 100%	2025-12-01
YA74404	CHIEF 21	Tagish Lake Gold Corp. - 100%	2025-12-01
YA74405	CHIEF 22	Tagish Lake Gold Corp. - 100%	2025-12-01
YA74406	CHIEF 23	Tagish Lake Gold Corp. - 100%	2025-12-01
YA74407	CHIEF 24	Tagish Lake Gold Corp. - 100%	2025-12-01
YA74408	CHIEF 25	Tagish Lake Gold Corp. - 100%	2025-12-01
YA74409	CHIEF 26	Tagish Lake Gold Corp. - 100%	2025-12-01
YA74410	CHIEF 27	Tagish Lake Gold Corp. - 100%	2025-12-01
YA74415	CHIEF 32	Tagish Lake Gold Corp. - 100%	2025-12-01
YA74416	CHIEF 33	Tagish Lake Gold Corp. - 100%	2025-12-01
YA74417	CHIEF 34	Tagish Lake Gold Corp. - 100%	2025-12-01
YA74418	CHIEF 35	Tagish Lake Gold Corp. - 100%	2025-12-01
YA74419	CHIEF 36	Tagish Lake Gold Corp. - 100%	2025-12-01
YA74420	CHIEF 37	Tagish Lake Gold Corp. - 100%	2025-12-01
YA74421	CHIEF 38	Tagish Lake Gold Corp. - 100%	2025-12-01
YA74422	CHIEF 39	Tagish Lake Gold Corp. - 100%	2025-12-01
YA74423	CHIEF 40	Tagish Lake Gold Corp. - 100%	2025-12-01
YA74424	CHIEF 41	Tagish Lake Gold Corp. - 100%	2025-12-01
YA74425	CHIEF 42	Tagish Lake Gold Corp. - 100%	2025-12-01
YA74426	CHIEF 43	Tagish Lake Gold Corp. - 100%	2025-12-01
YA74427	CHIEF 44	Tagish Lake Gold Corp. - 100%	2025-12-01
YA74428	CHIEF 45	Tagish Lake Gold Corp. - 100%	2025-12-01
YA74429	CHIEF 46	Tagish Lake Gold Corp. - 100%	2025-12-01
YA74430	CHIEF 47	Tagish Lake Gold Corp. - 100%	2025-12-01
YA74431	CHIEF 48	Tagish Lake Gold Corp. - 100%	2025-12-01
YA74432	CHIEF 49	Tagish Lake Gold Corp. - 100%	2025-12-01
YA74435	CHIEF 52	Tagish Lake Gold Corp. - 100%	2025-12-01
YA74436	CHIEF 53	Tagish Lake Gold Corp. - 100%	2025-12-01
YA74437	CHIEF 54	Tagish Lake Gold Corp. - 100%	2025-12-01
YA74438	CHIEF 55	Tagish Lake Gold Corp. - 100%	2025-12-01
YA74439	CHIEF 56	Tagish Lake Gold Corp. - 100%	2025-12-01
YA74440	CHIEF 57	Tagish Lake Gold Corp. - 100%	2025-12-01
YA74441	CHIEF 58	Tagish Lake Gold Corp. - 100%	2025-12-01
YA74442	CHIEF 59	Tagish Lake Gold Corp. - 100%	2025-12-01
YA74443	CHIEF 60	Tagish Lake Gold Corp. - 100%	2025-12-01
YA74444	CHIEF 61	Tagish Lake Gold Corp. - 100%	2025-12-01
YA74445	CHIEF 62	Tagish Lake Gold Corp. - 100%	2025-12-01
YA74446	CHIEF 63	Tagish Lake Gold Corp. - 100%	2025-12-01
YA74447	CHIEF 64	Tagish Lake Gold Corp. - 100%	2025-12-01
YA74448	CHIEF 65	Tagish Lake Gold Corp. - 100%	2025-12-01
YA74449	CHIEF 66	Tagish Lake Gold Corp. - 100%	2025-12-01
YA74450	CHIEF 67	Tagish Lake Gold Corp. - 100%	2025-12-01
YA74451	CHIEF 68	Tagish Lake Gold Corp. - 100%	2025-12-01
YC14139	CL 10	Tagish Lake Gold Corp. - 100%	2025-12-01
YC14140	CL 13	Tagish Lake Gold Corp. - 100%	2025-12-01
YC14141	CL 14	Tagish Lake Gold Corp. - 100%	2025-12-01
YC14142	CL 15	Tagish Lake Gold Corp. - 100%	2025-12-01
YC14143	CL 16	Tagish Lake Gold Corp. - 100%	2025-12-01
YC14144	CL 17	Tagish Lake Gold Corp. - 100%	2025-12-01
YC14145	CL 18	Tagish Lake Gold Corp. - 100%	2025-12-01
YC14148	CL 21	Tagish Lake Gold Corp. - 100%	2025-12-01
YC14149	CL 22	Tagish Lake Gold Corp. - 100%	2025-12-01
YC14150	CL 23	Tagish Lake Gold Corp. - 100%	2025-12-01
YC14151	CL 24	Tagish Lake Gold Corp. - 100%	2025-12-01
YC14152	CL 25	Tagish Lake Gold Corp. - 100%	2025-12-01
YC14156	CL 29	Tagish Lake Gold Corp. - 100%	2025-12-01
YC14157	CL 30	Tagish Lake Gold Corp. - 100%	2025-12-01

Whitehorse Gold Corp. Claim Status

Grant Number	Claim Name	Owner	Expiry date
YC14135	CL 6	Tagish Lake Gold Corp. - 100%	2025-12-01
YC14136	CL 7	Tagish Lake Gold Corp. - 100%	2025-12-01
YC14137	CL 8	Tagish Lake Gold Corp. - 100%	2025-12-01
YC14138	CL 9	Tagish Lake Gold Corp. - 100%	2025-12-01
YB66982	DG 1	Tagish Lake Gold Corp. - 100%	2025-12-01
YB66991	DG 10	Tagish Lake Gold Corp. - 100%	2025-12-01
YB66992	DG 11	Tagish Lake Gold Corp. - 100%	2025-12-01
YB66993	DG 12	Tagish Lake Gold Corp. - 100%	2025-12-01
YB66994	DG 13	Tagish Lake Gold Corp. - 100%	2025-12-01
YB66995	DG 14	Tagish Lake Gold Corp. - 100%	2025-12-01
YB66996	DG 15	Tagish Lake Gold Corp. - 100%	2025-12-01
YB66997	DG 16	Tagish Lake Gold Corp. - 100%	2025-12-01
YB66998	DG 17	Tagish Lake Gold Corp. - 100%	2025-12-01
YB66999	DG 18	Tagish Lake Gold Corp. - 100%	2025-12-01
YB67000	DG 19	Tagish Lake Gold Corp. - 100%	2025-12-01
YB66983	DG 2	Tagish Lake Gold Corp. - 100%	2025-12-01
YB67001	DG 20	Tagish Lake Gold Corp. - 100%	2025-12-01
YB67002	DG 21	Tagish Lake Gold Corp. - 100%	2025-12-01
YB67003	DG 22	Tagish Lake Gold Corp. - 100%	2025-12-01
YB66984	DG 3	Tagish Lake Gold Corp. - 100%	2025-12-01
YB66985	DG 4	Tagish Lake Gold Corp. - 100%	2025-12-01
YB66986	DG 5	Tagish Lake Gold Corp. - 100%	2025-12-01
YB66987	DG 6	Tagish Lake Gold Corp. - 100%	2025-12-01
YB66988	DG 7	Tagish Lake Gold Corp. - 100%	2025-12-01
YB66989	DG 8	Tagish Lake Gold Corp. - 100%	2025-12-01
YB66990	DG 9	Tagish Lake Gold Corp. - 100%	2025-12-01
YA81543	ERN 1	Tagish Lake Gold Corp. - 100%	2025-12-01
YA81552	ERN 10	Tagish Lake Gold Corp. - 100%	2025-12-01
YA81553	ERN 11	Tagish Lake Gold Corp. - 100%	2025-12-01
YA81554	ERN 12	Tagish Lake Gold Corp. - 100%	2025-12-01
YA81555	ERN 13	Tagish Lake Gold Corp. - 100%	2025-12-01
YA81556	ERN 14	Tagish Lake Gold Corp. - 100%	2025-12-01
YA81557	ERN 15	Tagish Lake Gold Corp. - 100%	2025-12-01
YA85503	ERN 16	Tagish Lake Gold Corp. - 100%	2025-12-01
YA85504	ERN 17	Tagish Lake Gold Corp. - 100%	2025-12-01
YA85505	ERN 18	Tagish Lake Gold Corp. - 100%	2025-12-01
YA85506	ERN 19	Tagish Lake Gold Corp. - 100%	2025-12-01
YA81544	ERN 2	Tagish Lake Gold Corp. - 100%	2025-12-01
YA85507	ERN 20	Tagish Lake Gold Corp. - 100%	2025-12-01
YA85508	ERN 21	Tagish Lake Gold Corp. - 100%	2025-12-01
YA85509	ERN 22	Tagish Lake Gold Corp. - 100%	2025-12-01
YA85511	ERN 24	Tagish Lake Gold Corp. - 100%	2025-12-01
YA85512	ERN 25	Tagish Lake Gold Corp. - 100%	2025-12-01
YA85513	ERN 26	Tagish Lake Gold Corp. - 100%	2025-12-01
YA85514	ERN 27	Tagish Lake Gold Corp. - 100%	2025-12-01
YA81545	ERN 3	Tagish Lake Gold Corp. - 100%	2025-12-01
YA85515	ERN 30	Tagish Lake Gold Corp. - 100%	2025-12-01
YA85516	ERN 31	Tagish Lake Gold Corp. - 100%	2025-12-01
YA85517	ERN 32	Tagish Lake Gold Corp. - 100%	2025-12-01
YA85518	ERN 33	Tagish Lake Gold Corp. - 100%	2025-12-01
YA81546	ERN 4	Tagish Lake Gold Corp. - 100%	2025-12-01
YA81547	ERN 5	Tagish Lake Gold Corp. - 100%	2025-12-01
YA81548	ERN 6	Tagish Lake Gold Corp. - 100%	2025-12-01
YA81549	ERN 7	Tagish Lake Gold Corp. - 100%	2025-12-01
YA81550	ERN 8	Tagish Lake Gold Corp. - 100%	2025-12-01
YA81551	ERN 9	Tagish Lake Gold Corp. - 100%	2025-12-01
YA93875	GLEE 1	Tagish Lake Gold Corp. - 100%	2025-12-01
YA93884	GLEE 10	Tagish Lake Gold Corp. - 100%	2025-12-01
YA93885	GLEE 11	Tagish Lake Gold Corp. - 100%	2025-12-01

Whitehorse Gold Corp. Claim Status

Grant Number	Claim Name	Owner	Expiry date
YA93886	GLEE 12	Tagish Lake Gold Corp. - 100%	2025-12-01
YA93890	GLEE 16	Tagish Lake Gold Corp. - 100%	2025-12-01
YA93891	GLEE 17	Tagish Lake Gold Corp. - 100%	2025-12-01
YA93892	GLEE 18	Tagish Lake Gold Corp. - 100%	2025-12-01
YA93893	GLEE 19	Tagish Lake Gold Corp. - 100%	2025-12-01
YA93876	GLEE 2	Tagish Lake Gold Corp. - 100%	2025-12-01
YA93894	GLEE 20	Tagish Lake Gold Corp. - 100%	2025-12-01
YA93896	GLEE 22	Tagish Lake Gold Corp. - 100%	2025-12-01
YA93877	GLEE 3	Tagish Lake Gold Corp. - 100%	2025-12-01
YA93911	GLEE 37	Tagish Lake Gold Corp. - 100%	2025-12-01
YA93912	GLEE 38	Tagish Lake Gold Corp. - 100%	2025-12-01
YA93913	GLEE 39	Tagish Lake Gold Corp. - 100%	2025-12-01
YA93878	GLEE 4	Tagish Lake Gold Corp. - 100%	2025-12-01
YA93914	GLEE 40	Tagish Lake Gold Corp. - 100%	2025-12-01
YA93915	GLEE 41	Tagish Lake Gold Corp. - 100%	2025-12-01
YA93916	GLEE 42	Tagish Lake Gold Corp. - 100%	2025-12-01
YA93917	GLEE 43	Tagish Lake Gold Corp. - 100%	2025-12-01
YA93918	GLEE 44	Tagish Lake Gold Corp. - 100%	2025-12-01
YA93919	GLEE 45	Tagish Lake Gold Corp. - 100%	2025-12-01
YA93920	GLEE 46	Tagish Lake Gold Corp. - 100%	2025-12-01
YA93879	GLEE 5	Tagish Lake Gold Corp. - 100%	2025-12-01
YA93993	GLEE 59	Tagish Lake Gold Corp. - 100%	2025-12-01
YA93880	GLEE 6	Tagish Lake Gold Corp. - 100%	2025-12-01
YA93994	GLEE 60	Tagish Lake Gold Corp. - 100%	2025-12-01
YA93995	GLEE 61	Tagish Lake Gold Corp. - 100%	2025-12-01
YA93996	GLEE 62	Tagish Lake Gold Corp. - 100%	2025-12-01
YA93997	GLEE 63	Tagish Lake Gold Corp. - 100%	2025-12-01
YA93998	GLEE 64	Tagish Lake Gold Corp. - 100%	2025-12-01
YA93999	GLEE 65	Tagish Lake Gold Corp. - 100%	2025-12-01
YA94000	GLEE 66	Tagish Lake Gold Corp. - 100%	2025-12-01
YA94001	GLEE 67	Tagish Lake Gold Corp. - 100%	2025-12-01
YA94002	GLEE 68	Tagish Lake Gold Corp. - 100%	2025-12-01
YA94003	GLEE 69	Tagish Lake Gold Corp. - 100%	2025-12-01
YA93881	GLEE 7	Tagish Lake Gold Corp. - 100%	2025-12-01
YA94004	GLEE 70	Tagish Lake Gold Corp. - 100%	2025-12-01
YA94005	GLEE 71	Tagish Lake Gold Corp. - 100%	2025-12-01
YA94006	GLEE 72	Tagish Lake Gold Corp. - 100%	2025-12-01
YA94007	GLEE 73	Tagish Lake Gold Corp. - 100%	2025-12-01
YA94008	GLEE 74	Tagish Lake Gold Corp. - 100%	2025-12-01
YA94009	GLEE 75	Tagish Lake Gold Corp. - 100%	2025-12-01
YA94010	GLEE 76	Tagish Lake Gold Corp. - 100%	2025-12-01
YA94011	GLEE 77	Tagish Lake Gold Corp. - 100%	2025-12-01
YA94012	GLEE 78	Tagish Lake Gold Corp. - 100%	2025-12-01
YA94013	GLEE 79	Tagish Lake Gold Corp. - 100%	2025-12-01
YA93882	GLEE 8	Tagish Lake Gold Corp. - 100%	2025-12-01
YA94014	GLEE 80	Tagish Lake Gold Corp. - 100%	2025-12-01
YA93883	GLEE 9	Tagish Lake Gold Corp. - 100%	2025-12-01
YA92967	KIR 1	Tagish Lake Gold Corp. - 100%	2025-12-01
YA92976	KIR 10	Tagish Lake Gold Corp. - 100%	2025-12-01
YA92977	KIR 11	Tagish Lake Gold Corp. - 100%	2025-12-01
YA92978	KIR 12	Tagish Lake Gold Corp. - 100%	2025-12-01
YA92979	KIR 13	Tagish Lake Gold Corp. - 100%	2025-12-01
YA92980	KIR 14	Tagish Lake Gold Corp. - 100%	2025-12-01
YA92981	KIR 15	Tagish Lake Gold Corp. - 100%	2025-12-01
YA92982	KIR 16	Tagish Lake Gold Corp. - 100%	2025-12-01
YA92983	KIR 17	Tagish Lake Gold Corp. - 100%	2025-12-01
YA92984	KIR 18	Tagish Lake Gold Corp. - 100%	2025-12-01
YA92985	KIR 19	Tagish Lake Gold Corp. - 100%	2025-12-01
YA92968	KIR 2	Tagish Lake Gold Corp. - 100%	2025-12-01

Whitehorse Gold Corp. Claim Status

Grant Number	Claim Name	Owner	Expiry date
YA92986	KIR 20	Tagish Lake Gold Corp. - 100%	2025-12-01
YA92987	KIR 21	Tagish Lake Gold Corp. - 100%	2025-12-01
YA92988	KIR 22	Tagish Lake Gold Corp. - 100%	2025-12-01
YA92989	KIR 23	Tagish Lake Gold Corp. - 100%	2025-12-01
YA92990	KIR 24	Tagish Lake Gold Corp. - 100%	2025-12-01
YA92991	KIR 25	Tagish Lake Gold Corp. - 100%	2025-12-01
YA92992	KIR 26	Tagish Lake Gold Corp. - 100%	2025-12-01
YA92993	KIR 27	Tagish Lake Gold Corp. - 100%	2025-12-01
YA92994	KIR 28	Tagish Lake Gold Corp. - 100%	2025-12-01
YA92995	KIR 29	Tagish Lake Gold Corp. - 100%	2025-12-01
YA92969	KIR 3	Tagish Lake Gold Corp. - 100%	2025-12-01
YA92996	KIR 30	Tagish Lake Gold Corp. - 100%	2025-12-01
YA92997	KIR 31	Tagish Lake Gold Corp. - 100%	2025-12-01
YA92998	KIR 32	Tagish Lake Gold Corp. - 100%	2025-12-01
YA92999	KIR 33	Tagish Lake Gold Corp. - 100%	2025-12-01
YA92970	KIR 4	Tagish Lake Gold Corp. - 100%	2025-12-01
YA92971	KIR 5	Tagish Lake Gold Corp. - 100%	2025-12-01
YA92972	KIR 6	Tagish Lake Gold Corp. - 100%	2025-12-01
YA92973	KIR 7	Tagish Lake Gold Corp. - 100%	2025-12-01
YA92974	KIR 8	Tagish Lake Gold Corp. - 100%	2025-12-01
YA92975	KIR 9	Tagish Lake Gold Corp. - 100%	2025-12-01
YA61199	KUKU 1	Tagish Lake Gold Corp. - 100%	2025-12-01
YA61208	KUKU 10	Tagish Lake Gold Corp. - 100%	2025-12-01
YA61674	KUKU 100	Tagish Lake Gold Corp. - 100%	2025-12-01
YA61209	KUKU 11	Tagish Lake Gold Corp. - 100%	2025-12-01
YA61210	KUKU 12	Tagish Lake Gold Corp. - 100%	2025-12-01
YA61211	KUKU 13	Tagish Lake Gold Corp. - 100%	2025-12-01
YA61212	KUKU 14	Tagish Lake Gold Corp. - 100%	2025-12-01
YA61213	KUKU 15	Tagish Lake Gold Corp. - 100%	2025-12-01
YA61214	KUKU 16	Tagish Lake Gold Corp. - 100%	2025-12-01
YA61215	KUKU 17	Tagish Lake Gold Corp. - 100%	2025-12-01
YA61216	KUKU 18	Tagish Lake Gold Corp. - 100%	2025-12-01
YA61217	KUKU 19	Tagish Lake Gold Corp. - 100%	2025-12-01
YA61768	KUKU 194	Tagish Lake Gold Corp. - 100%	2025-12-01
YA61770	KUKU 196	Tagish Lake Gold Corp. - 100%	2025-12-01
YA61771	KUKU 197	Tagish Lake Gold Corp. - 100%	2025-12-01
YA61772	KUKU 198	Tagish Lake Gold Corp. - 100%	2025-12-01
YA61773	KUKU 199	Tagish Lake Gold Corp. - 100%	2025-12-01
YA61200	KUKU 2	Tagish Lake Gold Corp. - 100%	2025-12-01
YA61218	KUKU 20	Tagish Lake Gold Corp. - 100%	2025-12-01
YA61219	KUKU 21	Tagish Lake Gold Corp. - 100%	2025-12-01
YB97767	KUKU 22	Tagish Lake Gold Corp. - 100%	2025-12-01
YA61221	KUKU 23	Tagish Lake Gold Corp. - 100%	2025-12-01
YA61222	KUKU 24	Tagish Lake Gold Corp. - 100%	2025-12-01
YA61223	KUKU 25	Tagish Lake Gold Corp. - 100%	2025-12-01
YA61824	KUKU 250	Tagish Lake Gold Corp. - 100%	2025-12-01
YA61825	KUKU 251	Tagish Lake Gold Corp. - 100%	2025-12-01
YA61224	KUKU 26	Tagish Lake Gold Corp. - 100%	2025-12-01
YA61225	KUKU 27	Tagish Lake Gold Corp. - 100%	2025-12-01
YA61226	KUKU 28	Tagish Lake Gold Corp. - 100%	2025-12-01
YA61856	KUKU 282	Tagish Lake Gold Corp. - 100%	2025-12-01
YA61857	KUKU 283	Tagish Lake Gold Corp. - 100%	2025-12-01
YA61227	KUKU 29	Tagish Lake Gold Corp. - 100%	2025-12-01
YA61201	KUKU 3	Tagish Lake Gold Corp. - 100%	2025-12-01
YA61228	KUKU 30	Tagish Lake Gold Corp. - 100%	2025-12-01
YA61229	KUKU 31	Tagish Lake Gold Corp. - 100%	2025-12-01
YA61230	KUKU 32	Tagish Lake Gold Corp. - 100%	2025-12-01
YA61231	KUKU 33	Tagish Lake Gold Corp. - 100%	2025-12-01
YA61232	KUKU 34	Tagish Lake Gold Corp. - 100%	2025-12-01

Whitehorse Gold Corp. Claim Status

Grant Number	Claim Name	Owner	Expiry date
YA61233	KUKU 35	Tagish Lake Gold Corp. - 100%	2026-01-01
YA61234	KUKU 36	Tagish Lake Gold Corp. - 100%	2026-01-01
YA61235	KUKU 37	Tagish Lake Gold Corp. - 100%	2025-12-01
YA61236	KUKU 38	Tagish Lake Gold Corp. - 100%	2025-12-01
YA61237	KUKU 39	Tagish Lake Gold Corp. - 100%	2026-01-01
YA61202	KUKU 4	Tagish Lake Gold Corp. - 100%	2025-12-01
YA61238	KUKU 40	Tagish Lake Gold Corp. - 100%	2026-01-01
YA61239	KUKU 41	Tagish Lake Gold Corp. - 100%	2026-01-01
YA61241	KUKU 43	Tagish Lake Gold Corp. - 100%	2026-01-01
YA61243	KUKU 45	Tagish Lake Gold Corp. - 100%	2025-12-01
YA61244	KUKU 46	Tagish Lake Gold Corp. - 100%	2025-12-01
YA61245	KUKU 47	Tagish Lake Gold Corp. - 100%	2025-12-01
YA61246	KUKU 48	Tagish Lake Gold Corp. - 100%	2025-12-01
YA61203	KUKU 5	Tagish Lake Gold Corp. - 100%	2025-12-01
YA61624	KUKU 50	Tagish Lake Gold Corp. - 100%	2026-01-01
YA61204	KUKU 6	Tagish Lake Gold Corp. - 100%	2025-12-01
YA61639	KUKU 65	Tagish Lake Gold Corp. - 100%	2026-01-01
YA61640	KUKU 66	Tagish Lake Gold Corp. - 100%	2026-01-01
YA61207	KUKU 9	Tagish Lake Gold Corp. - 100%	2025-12-01
YA61671	KUKU 97	Tagish Lake Gold Corp. - 100%	2025-12-01
YA61672	KUKU 98	Tagish Lake Gold Corp. - 100%	2025-12-01
YA61673	KUKU 99	Tagish Lake Gold Corp. - 100%	2025-12-01
YB67028	LB 1	Tagish Lake Gold Corp. - 100%	2025-12-01
YB67037	LB 10	Tagish Lake Gold Corp. - 100%	2025-12-01
YB67038	LB 11	Tagish Lake Gold Corp. - 100%	2025-12-01
YB67039	LB 12	Tagish Lake Gold Corp. - 100%	2025-12-01
YB67040	LB 13	Tagish Lake Gold Corp. - 100%	2025-12-01
YB67042	LB 15	Tagish Lake Gold Corp. - 100%	2025-12-01
YB67043	LB 16	Tagish Lake Gold Corp. - 100%	2025-12-01
YB67044	LB 17	Tagish Lake Gold Corp. - 100%	2025-12-01
YB67045	LB 18	Tagish Lake Gold Corp. - 100%	2025-12-01
YB67046	LB 19	Tagish Lake Gold Corp. - 100%	2025-12-01
YB67029	LB 2	Tagish Lake Gold Corp. - 100%	2025-12-01
YB67047	LB 20	Tagish Lake Gold Corp. - 100%	2025-12-01
YB67048	LB 21	Tagish Lake Gold Corp. - 100%	2025-12-01
YB67049	LB 22	Tagish Lake Gold Corp. - 100%	2025-12-01
YB67050	LB 23	Tagish Lake Gold Corp. - 100%	2025-12-01
YB67051	LB 24	Tagish Lake Gold Corp. - 100%	2025-12-01
YB67052	LB 25	Tagish Lake Gold Corp. - 100%	2025-12-01
YB67053	LB 26	Tagish Lake Gold Corp. - 100%	2025-12-01
YB67054	LB 27	Tagish Lake Gold Corp. - 100%	2025-12-01
YB67030	LB 3	Tagish Lake Gold Corp. - 100%	2025-12-01
YB67031	LB 4	Tagish Lake Gold Corp. - 100%	2025-12-01
YB67032	LB 5	Tagish Lake Gold Corp. - 100%	2025-12-01
YB67033	LB 6	Tagish Lake Gold Corp. - 100%	2025-12-01
YB67034	LB 7	Tagish Lake Gold Corp. - 100%	2025-12-01
YB67035	LB 8	Tagish Lake Gold Corp. - 100%	2025-12-01
YB67036	LB 9	Tagish Lake Gold Corp. - 100%	2025-12-01
YA94610	MB 1	Tagish Lake Gold Corp. - 100%	2025-12-01
YA94611	MB 2	Tagish Lake Gold Corp. - 100%	2025-12-01
YA94612	MB 3	Tagish Lake Gold Corp. - 100%	2025-12-01
YB67166	MIL 1	Tagish Lake Gold Corp. - 100%	2025-12-01
YB67175	MIL 10	Tagish Lake Gold Corp. - 100%	2025-12-01
YB67176	MIL 11	Tagish Lake Gold Corp. - 100%	2025-12-01
YB67177	MIL 12	Tagish Lake Gold Corp. - 100%	2025-12-01
YB67178	MIL 13	Tagish Lake Gold Corp. - 100%	2025-12-01
YB67179	MIL 14	Tagish Lake Gold Corp. - 100%	2025-12-01
YB67180	MIL 15	Tagish Lake Gold Corp. - 100%	2025-12-01
YB67181	MIL 16	Tagish Lake Gold Corp. - 100%	2025-12-01

Whitehorse Gold Corp. Claim Status

Grant Number	Claim Name	Owner	Expiry date
YB67182	MIL 17	Tagish Lake Gold Corp. - 100%	2025-12-01
YB67183	MIL 18	Tagish Lake Gold Corp. - 100%	2025-12-01
YB67184	MIL 19	Tagish Lake Gold Corp. - 100%	2025-12-01
YB67167	MIL 2	Tagish Lake Gold Corp. - 100%	2025-12-01
YB67185	MIL 20	Tagish Lake Gold Corp. - 100%	2025-12-01
YB67186	MIL 21	Tagish Lake Gold Corp. - 100%	2025-12-01
YB67187	MIL 22	Tagish Lake Gold Corp. - 100%	2025-12-01
YB67188	MIL 23	Tagish Lake Gold Corp. - 100%	2025-12-01
YB67189	MIL 24	Tagish Lake Gold Corp. - 100%	2025-12-01
YB67190	MIL 25	Tagish Lake Gold Corp. - 100%	2025-12-01
YB67191	MIL 26	Tagish Lake Gold Corp. - 100%	2025-12-01
YB67192	MIL 27	Tagish Lake Gold Corp. - 100%	2025-12-01
YB67193	MIL 28	Tagish Lake Gold Corp. - 100%	2025-12-01
YB67194	MIL 29	Tagish Lake Gold Corp. - 100%	2025-12-01
YB67168	MIL 3	Tagish Lake Gold Corp. - 100%	2025-12-01
YB67195	MIL 30	Tagish Lake Gold Corp. - 100%	2025-12-01
YB67196	MIL 31	Tagish Lake Gold Corp. - 100%	2025-12-01
YB67197	MIL 32	Tagish Lake Gold Corp. - 100%	2025-12-01
YB67198	MIL 33	Tagish Lake Gold Corp. - 100%	2025-12-01
YB67199	MIL 34	Tagish Lake Gold Corp. - 100%	2025-12-01
YB67200	MIL 35	Tagish Lake Gold Corp. - 100%	2025-12-01
YB67201	MIL 36	Tagish Lake Gold Corp. - 100%	2025-12-01
YB67202	MIL 37	Tagish Lake Gold Corp. - 100%	2025-12-01
YB67203	MIL 38	Tagish Lake Gold Corp. - 100%	2025-12-01
YB67204	MIL 39	Tagish Lake Gold Corp. - 100%	2025-12-01
YB67169	MIL 4	Tagish Lake Gold Corp. - 100%	2025-12-01
YB67205	MIL 40	Tagish Lake Gold Corp. - 100%	2025-12-01
YB67206	MIL 41	Tagish Lake Gold Corp. - 100%	2025-12-01
YB67207	MIL 42	Tagish Lake Gold Corp. - 100%	2025-12-01
YB67208	MIL 43	Tagish Lake Gold Corp. - 100%	2025-12-01
YB67209	MIL 44	Tagish Lake Gold Corp. - 100%	2025-12-01
YB67210	MIL 45	Tagish Lake Gold Corp. - 100%	2025-12-01
YB67211	MIL 46	Tagish Lake Gold Corp. - 100%	2025-12-01
YB67212	MIL 47	Tagish Lake Gold Corp. - 100%	2025-12-01
YB67213	MIL 48	Tagish Lake Gold Corp. - 100%	2025-12-01
YB67214	MIL 49	Tagish Lake Gold Corp. - 100%	2025-12-01
YB67170	MIL 5	Tagish Lake Gold Corp. - 100%	2025-12-01
YB67215	MIL 50	Tagish Lake Gold Corp. - 100%	2025-12-01
YB67216	MIL 51	Tagish Lake Gold Corp. - 100%	2025-12-01
YB67217	MIL 52	Tagish Lake Gold Corp. - 100%	2025-12-01
YB67218	MIL 53	Tagish Lake Gold Corp. - 100%	2025-12-01
YB67219	MIL 54	Tagish Lake Gold Corp. - 100%	2025-12-01
YB67220	MIL 55	Tagish Lake Gold Corp. - 100%	2025-12-01
YB67221	MIL 56	Tagish Lake Gold Corp. - 100%	2025-12-01
YB67222	MIL 57	Tagish Lake Gold Corp. - 100%	2025-12-01
YB67223	MIL 58	Tagish Lake Gold Corp. - 100%	2025-12-01
YB67224	MIL 59	Tagish Lake Gold Corp. - 100%	2025-12-01
YB67171	MIL 6	Tagish Lake Gold Corp. - 100%	2025-12-01
YB67225	MIL 60	Tagish Lake Gold Corp. - 100%	2025-12-01
YB67226	MIL 61	Tagish Lake Gold Corp. - 100%	2025-12-01
YB67227	MIL 62	Tagish Lake Gold Corp. - 100%	2025-12-01
YB67228	MIL 63	Tagish Lake Gold Corp. - 100%	2025-12-01
YB67229	MIL 64	Tagish Lake Gold Corp. - 100%	2025-12-01
YB67230	MIL 65	Tagish Lake Gold Corp. - 100%	2025-12-01
YB67231	MIL 66	Tagish Lake Gold Corp. - 100%	2025-12-01
YB67232	MIL 67	Tagish Lake Gold Corp. - 100%	2025-12-01
YB67233	MIL 68	Tagish Lake Gold Corp. - 100%	2025-12-01
YB67234	MIL 69	Tagish Lake Gold Corp. - 100%	2025-12-01
YB67172	MIL 7	Tagish Lake Gold Corp. - 100%	2025-12-01

Whitehorse Gold Corp. Claim Status

Grant Number	Claim Name	Owner	Expiry date
YB67173	MIL 8	Tagish Lake Gold Corp. - 100%	2025-12-01
YB67174	MIL 9	Tagish Lake Gold Corp. - 100%	2025-12-01
YA81776	MOM 10	Tagish Lake Gold Corp. - 100%	2025-12-01
YA81781	MOM 15	Tagish Lake Gold Corp. - 100%	2025-12-01
YA81782	MOM 16	Tagish Lake Gold Corp. - 100%	2025-12-01
YA81783	MOM 17	Tagish Lake Gold Corp. - 100%	2025-12-01
YA81784	MOM 18	Tagish Lake Gold Corp. - 100%	2025-12-01
YA81785	MOM 19	Tagish Lake Gold Corp. - 100%	2025-12-01
YA81786	MOM 20	Tagish Lake Gold Corp. - 100%	2025-12-01
YA81787	MOM 21	Tagish Lake Gold Corp. - 100%	2025-12-01
YA81788	MOM 22	Tagish Lake Gold Corp. - 100%	2025-12-01
YA81789	MOM 23	Tagish Lake Gold Corp. - 100%	2025-12-01
YA81790	MOM 24	Tagish Lake Gold Corp. - 100%	2025-12-01
YA81791	MOM 25	Tagish Lake Gold Corp. - 100%	2025-12-01
YA81792	MOM 26	Tagish Lake Gold Corp. - 100%	2025-12-01
YA81793	MOM 27	Tagish Lake Gold Corp. - 100%	2025-12-01
YA81794	MOM 28	Tagish Lake Gold Corp. - 100%	2025-12-01
YA81795	MOM 29	Tagish Lake Gold Corp. - 100%	2025-12-01
YA81769	MOM 3	Tagish Lake Gold Corp. - 100%	2025-12-01
YA81796	MOM 30	Tagish Lake Gold Corp. - 100%	2025-12-01
YA81797	MOM 31	Tagish Lake Gold Corp. - 100%	2025-12-01
YA81798	MOM 32	Tagish Lake Gold Corp. - 100%	2025-12-01
YA81799	MOM 33	Tagish Lake Gold Corp. - 100%	2025-12-01
YA81800	MOM 34	Tagish Lake Gold Corp. - 100%	2025-12-01
YA81801	MOM 35	Tagish Lake Gold Corp. - 100%	2025-12-01
YA81802	MOM 36	Tagish Lake Gold Corp. - 100%	2025-12-01
YA81803	MOM 37	Tagish Lake Gold Corp. - 100%	2025-12-01
YA81804	MOM 38	Tagish Lake Gold Corp. - 100%	2025-12-01
YA81805	MOM 39	Tagish Lake Gold Corp. - 100%	2025-12-01
YA81770	MOM 4	Tagish Lake Gold Corp. - 100%	2025-12-01
YA81806	MOM 40	Tagish Lake Gold Corp. - 100%	2025-12-01
YA81807	MOM 41	Tagish Lake Gold Corp. - 100%	2025-12-01
YA81808	MOM 42	Tagish Lake Gold Corp. - 100%	2025-12-01
YA81809	MOM 43	Tagish Lake Gold Corp. - 100%	2025-12-01
YA81810	MOM 44	Tagish Lake Gold Corp. - 100%	2025-12-01
YA81813	MOM 47	Tagish Lake Gold Corp. - 100%	2025-12-01
YA81814	MOM 48	Tagish Lake Gold Corp. - 100%	2025-12-01
YA81771	MOM 5	Tagish Lake Gold Corp. - 100%	2025-12-01
YA81816	MOM 50	Tagish Lake Gold Corp. - 100%	2025-12-01
YA81818	MOM 52	Tagish Lake Gold Corp. - 100%	2025-12-01
YA81820	MOM 54	Tagish Lake Gold Corp. - 100%	2025-12-01
YA81822	MOM 56	Tagish Lake Gold Corp. - 100%	2025-12-01
YA81824	MOM 58	Tagish Lake Gold Corp. - 100%	2025-12-01
YA81772	MOM 6	Tagish Lake Gold Corp. - 100%	2025-12-01
YA81826	MOM 60	Tagish Lake Gold Corp. - 100%	2025-12-01
YA81828	MOM 62	Tagish Lake Gold Corp. - 100%	2025-12-01
YA81829	MOM 63	Tagish Lake Gold Corp. - 100%	2025-12-01
YA81830	MOM 64	Tagish Lake Gold Corp. - 100%	2025-12-01
YA81831	MOM 65	Tagish Lake Gold Corp. - 100%	2025-12-01
YA81832	MOM 66	Tagish Lake Gold Corp. - 100%	2025-12-01
YA81833	MOM 67	Tagish Lake Gold Corp. - 100%	2025-12-01
YA81834	MOM 68	Tagish Lake Gold Corp. - 100%	2025-12-01
YA81835	MOM 69	Tagish Lake Gold Corp. - 100%	2025-12-01
YA81773	MOM 7	Tagish Lake Gold Corp. - 100%	2025-12-01
YA81836	MOM 70	Tagish Lake Gold Corp. - 100%	2025-12-01
YA81837	MOM 71	Tagish Lake Gold Corp. - 100%	2025-12-01
YA81838	MOM 72	Tagish Lake Gold Corp. - 100%	2025-12-01
YA81839	MOM 73	Tagish Lake Gold Corp. - 100%	2025-12-01
YA81840	MOM 74	Tagish Lake Gold Corp. - 100%	2025-12-01

Whitehorse Gold Corp. Claim Status

Grant Number	Claim Name	Owner	Expiry date
YA81841	MOM 75	Tagish Lake Gold Corp. - 100%	2025-12-01
YA81842	MOM 76	Tagish Lake Gold Corp. - 100%	2025-12-01
YA81843	MOM 77	Tagish Lake Gold Corp. - 100%	2025-12-01
YA81844	MOM 78	Tagish Lake Gold Corp. - 100%	2025-12-01
YA81845	MOM 79	Tagish Lake Gold Corp. - 100%	2025-12-01
YA81774	MOM 8	Tagish Lake Gold Corp. - 100%	2025-12-01
YA81846	MOM 80	Tagish Lake Gold Corp. - 100%	2025-12-01
YA81847	MOM 81	Tagish Lake Gold Corp. - 100%	2025-12-01
YA82000	MOM 82	Tagish Lake Gold Corp. - 100%	2025-12-01
YA82001	MOM 83	Tagish Lake Gold Corp. - 100%	2025-12-01
YA82002	MOM 84	Tagish Lake Gold Corp. - 100%	2025-12-01
YA82003	MOM 85	Tagish Lake Gold Corp. - 100%	2025-12-01
YA82004	MOM 86	Tagish Lake Gold Corp. - 100%	2025-12-01
YA82005	MOM 87	Tagish Lake Gold Corp. - 100%	2025-12-01
YA82006	MOM 88	Tagish Lake Gold Corp. - 100%	2025-12-01
YA82007	MOM 89	Tagish Lake Gold Corp. - 100%	2025-12-01
YA81775	MOM 9	Tagish Lake Gold Corp. - 100%	2025-12-01
YA93743	OMNI 1	Tagish Lake Gold Corp. - 100%	2025-12-01
YA93752	OMNI 10	Tagish Lake Gold Corp. - 100%	2025-12-01
YA93753	OMNI 11	Tagish Lake Gold Corp. - 100%	2025-12-01
YA93754	OMNI 12	Tagish Lake Gold Corp. - 100%	2025-12-01
YA93744	OMNI 2	Tagish Lake Gold Corp. - 100%	2025-12-01
YA93745	OMNI 3	Tagish Lake Gold Corp. - 100%	2025-12-01
YA93746	OMNI 4	Tagish Lake Gold Corp. - 100%	2025-12-01
YA93747	OMNI 5	Tagish Lake Gold Corp. - 100%	2025-12-01
YA93748	OMNI 6	Tagish Lake Gold Corp. - 100%	2025-12-01
YA93749	OMNI 7	Tagish Lake Gold Corp. - 100%	2025-12-01
YA93750	OMNI 8	Tagish Lake Gold Corp. - 100%	2025-12-01
YA93751	OMNI 9	Tagish Lake Gold Corp. - 100%	2025-12-01
Y 75415	POP 1	Tagish Lake Gold Corp. - 100%	2025-12-01
Y 75424	POP 10	Tagish Lake Gold Corp. - 100%	2025-12-01
YA86223	POP 100	Tagish Lake Gold Corp. - 100%	2025-12-01
YA86224	POP 101	Tagish Lake Gold Corp. - 100%	2025-12-01
YA93378	POP 101	Tagish Lake Gold Corp. - 100%	2025-12-01
YA86225	POP 102	Tagish Lake Gold Corp. - 100%	2025-12-01
YA93379	POP 102	Tagish Lake Gold Corp. - 100%	2025-12-01
YA86226	POP 103	Tagish Lake Gold Corp. - 100%	2025-12-01
YA93382	POP 103	Tagish Lake Gold Corp. - 100%	2025-12-01
YA93383	POP 104	Tagish Lake Gold Corp. - 100%	2025-12-01
YA86227	POP 104	Tagish Lake Gold Corp. - 100%	2025-12-01
YA93384	POP 105	Tagish Lake Gold Corp. - 100%	2025-12-01
YA93385	POP 106	Tagish Lake Gold Corp. - 100%	2025-12-01
YA93386	POP 107	Tagish Lake Gold Corp. - 100%	2025-12-01
YA93387	POP 108	Tagish Lake Gold Corp. - 100%	2025-12-01
YA93388	POP 109	Tagish Lake Gold Corp. - 100%	2025-12-01
Y 75425	POP 11	Tagish Lake Gold Corp. - 100%	2025-12-01
YA93389	POP 110	Tagish Lake Gold Corp. - 100%	2025-12-01
YA93390	POP 111	Tagish Lake Gold Corp. - 100%	2025-12-01
YA93391	POP 112	Tagish Lake Gold Corp. - 100%	2025-12-01
YA93392	POP 113	Tagish Lake Gold Corp. - 100%	2025-12-01
YA93393	POP 114	Tagish Lake Gold Corp. - 100%	2025-12-01
YA93394	POP 115	Tagish Lake Gold Corp. - 100%	2025-12-01
YA93395	POP 116	Tagish Lake Gold Corp. - 100%	2025-12-01
YA94672	POP 117	Tagish Lake Gold Corp. - 100%	2025-12-01
YA94673	POP 118	Tagish Lake Gold Corp. - 100%	2025-12-01
Y 75426	POP 12	Tagish Lake Gold Corp. - 100%	2025-12-01
Y 75427	POP 13	Tagish Lake Gold Corp. - 100%	2025-12-01
Y 75428	POP 14	Tagish Lake Gold Corp. - 100%	2025-12-01
YA81468	POP 15	Tagish Lake Gold Corp. - 100%	2025-12-01

Whitehorse Gold Corp. Claim Status

Grant Number	Claim Name	Owner	Expiry date
YA81469	POP 16	Tagish Lake Gold Corp. - 100%	2025-12-01
YA81470	POP 17	Tagish Lake Gold Corp. - 100%	2025-12-01
YA81471	POP 18	Tagish Lake Gold Corp. - 100%	2025-12-01
YA81472	POP 19	Tagish Lake Gold Corp. - 100%	2025-12-01
Y 75416	POP 2	Tagish Lake Gold Corp. - 100%	2025-12-01
YA81473	POP 20	Tagish Lake Gold Corp. - 100%	2025-12-01
YA81474	POP 21	Tagish Lake Gold Corp. - 100%	2025-12-01
YA81475	POP 22	Tagish Lake Gold Corp. - 100%	2025-12-01
YA81476	POP 23	Tagish Lake Gold Corp. - 100%	2025-12-01
YA81477	POP 24	Tagish Lake Gold Corp. - 100%	2025-12-01
YA81478	POP 25	Tagish Lake Gold Corp. - 100%	2025-12-01
YA81479	POP 26	Tagish Lake Gold Corp. - 100%	2025-12-01
YA81480	POP 27	Tagish Lake Gold Corp. - 100%	2025-12-01
YA81481	POP 28	Tagish Lake Gold Corp. - 100%	2025-12-01
YA81482	POP 29	Tagish Lake Gold Corp. - 100%	2025-12-01
Y 75417	POP 3	Tagish Lake Gold Corp. - 100%	2025-12-01
YA81483	POP 30	Tagish Lake Gold Corp. - 100%	2025-12-01
YA81484	POP 31	Tagish Lake Gold Corp. - 100%	2025-12-01
YA81485	POP 32	Tagish Lake Gold Corp. - 100%	2025-12-01
YA81486	POP 33	Tagish Lake Gold Corp. - 100%	2025-12-01
YA81487	POP 34	Tagish Lake Gold Corp. - 100%	2025-12-01
YA81488	POP 35	Tagish Lake Gold Corp. - 100%	2025-12-01
YA81489	POP 36	Tagish Lake Gold Corp. - 100%	2025-12-01
YA81490	POP 37	Tagish Lake Gold Corp. - 100%	2025-12-01
YA81491	POP 38	Tagish Lake Gold Corp. - 100%	2025-12-01
YA81492	POP 39	Tagish Lake Gold Corp. - 100%	2025-12-01
Y 75418	POP 4	Tagish Lake Gold Corp. - 100%	2025-12-01
YA81493	POP 40	Tagish Lake Gold Corp. - 100%	2025-12-01
YA81494	POP 41	Tagish Lake Gold Corp. - 100%	2025-12-01
YA81495	POP 42	Tagish Lake Gold Corp. - 100%	2025-12-01
YA81496	POP 43	Tagish Lake Gold Corp. - 100%	2025-12-01
YA81497	POP 44	Tagish Lake Gold Corp. - 100%	2025-12-01
YA81498	POP 45	Tagish Lake Gold Corp. - 100%	2025-12-01
YA81499	POP 46	Tagish Lake Gold Corp. - 100%	2025-12-01
YA81500	POP 47	Tagish Lake Gold Corp. - 100%	2025-12-01
YA81501	POP 48	Tagish Lake Gold Corp. - 100%	2025-12-01
YA81502	POP 49	Tagish Lake Gold Corp. - 100%	2025-12-01
Y 75419	POP 5	Tagish Lake Gold Corp. - 100%	2025-12-01
YA81503	POP 50	Tagish Lake Gold Corp. - 100%	2025-12-01
YA81504	POP 51	Tagish Lake Gold Corp. - 100%	2025-12-01
YA81505	POP 52	Tagish Lake Gold Corp. - 100%	2025-12-01
YA81506	POP 53	Tagish Lake Gold Corp. - 100%	2025-12-01
YA81507	POP 54	Tagish Lake Gold Corp. - 100%	2025-12-01
YA81508	POP 55	Tagish Lake Gold Corp. - 100%	2025-12-01
YA81509	POP 56	Tagish Lake Gold Corp. - 100%	2025-12-01
YA81510	POP 57	Tagish Lake Gold Corp. - 100%	2025-12-01
YA81511	POP 58	Tagish Lake Gold Corp. - 100%	2025-12-01
YA81512	POP 59	Tagish Lake Gold Corp. - 100%	2025-12-01
Y 75420	POP 6	Tagish Lake Gold Corp. - 100%	2025-12-01
YA81513	POP 60	Tagish Lake Gold Corp. - 100%	2025-12-01
YA81514	POP 61	Tagish Lake Gold Corp. - 100%	2025-12-01
YA81515	POP 62	Tagish Lake Gold Corp. - 100%	2025-12-01
YA81516	POP 63	Tagish Lake Gold Corp. - 100%	2025-12-01
YA81517	POP 64	Tagish Lake Gold Corp. - 100%	2025-12-01
YA81518	POP 65	Tagish Lake Gold Corp. - 100%	2025-12-01
YA81519	POP 66	Tagish Lake Gold Corp. - 100%	2025-12-01
YA81520	POP 67	Tagish Lake Gold Corp. - 100%	2025-12-01
YA81521	POP 68	Tagish Lake Gold Corp. - 100%	2025-12-01
YA81522	POP 69	Tagish Lake Gold Corp. - 100%	2025-12-01

Whitehorse Gold Corp. Claim Status

Grant Number	Claim Name	Owner	Expiry date
Y 75421	POP 7	Tagish Lake Gold Corp. - 100%	2025-12-01
YA81523	POP 70	Tagish Lake Gold Corp. - 100%	2025-12-01
YA86194	POP 71	Tagish Lake Gold Corp. - 100%	2025-12-01
YA86195	POP 72	Tagish Lake Gold Corp. - 100%	2025-12-01
YA86196	POP 73	Tagish Lake Gold Corp. - 100%	2025-12-01
YA86197	POP 74	Tagish Lake Gold Corp. - 100%	2025-12-01
YA86198	POP 75	Tagish Lake Gold Corp. - 100%	2025-12-01
YA86199	POP 76	Tagish Lake Gold Corp. - 100%	2025-12-01
YA86200	POP 77	Tagish Lake Gold Corp. - 100%	2025-12-01
YA86201	POP 78	Tagish Lake Gold Corp. - 100%	2025-12-01
YA86202	POP 79	Tagish Lake Gold Corp. - 100%	2025-12-01
Y 75422	POP 8	Tagish Lake Gold Corp. - 100%	2025-12-01
YA86203	POP 80	Tagish Lake Gold Corp. - 100%	2025-12-01
YA86204	POP 81	Tagish Lake Gold Corp. - 100%	2025-12-01
YA86205	POP 82	Tagish Lake Gold Corp. - 100%	2025-12-01
YA86206	POP 83	Tagish Lake Gold Corp. - 100%	2025-12-01
YA86207	POP 84	Tagish Lake Gold Corp. - 100%	2025-12-01
YA86208	POP 85	Tagish Lake Gold Corp. - 100%	2025-12-01
YA86209	POP 86	Tagish Lake Gold Corp. - 100%	2025-12-01
YA86210	POP 87	Tagish Lake Gold Corp. - 100%	2025-12-01
YA86211	POP 88	Tagish Lake Gold Corp. - 100%	2025-12-01
YA86212	POP 89	Tagish Lake Gold Corp. - 100%	2025-12-01
Y 75423	POP 9	Tagish Lake Gold Corp. - 100%	2025-12-01
YA86213	POP 90	Tagish Lake Gold Corp. - 100%	2025-12-01
YA86214	POP 91	Tagish Lake Gold Corp. - 100%	2025-12-01
YA86215	POP 92	Tagish Lake Gold Corp. - 100%	2025-12-01
YA86216	POP 93	Tagish Lake Gold Corp. - 100%	2025-12-01
YA86217	POP 94	Tagish Lake Gold Corp. - 100%	2025-12-01
YA86218	POP 95	Tagish Lake Gold Corp. - 100%	2025-12-01
YA86219	POP 96	Tagish Lake Gold Corp. - 100%	2025-12-01
YA86220	POP 97	Tagish Lake Gold Corp. - 100%	2025-12-01
YA86221	POP 98	Tagish Lake Gold Corp. - 100%	2025-12-01
YA86222	POP 99	Tagish Lake Gold Corp. - 100%	2025-12-01
YB97801	PUP 29	Tagish Lake Gold Corp. - 100%	2025-12-01
YB97802	PUP 30	Tagish Lake Gold Corp. - 100%	2025-12-01
YA78390	PUP 85	Tagish Lake Gold Corp. - 100%	2025-12-01
Y 60277	RACA 10	Tagish Lake Gold Corp. - 100%	2025-12-01
Y 60278	RACA 11	Tagish Lake Gold Corp. - 100%	2025-12-01
Y 60275	RACA 8	Tagish Lake Gold Corp. - 100%	2025-12-01
Y 60276	RACA 9	Tagish Lake Gold Corp. - 100%	2025-12-01
YE33401	RIG 1	Tagish Lake Gold Corp. - 100%	2025-04-28
YE33402	RIG 2	Tagish Lake Gold Corp. - 100%	2025-04-28
YE33403	RIG 3	Tagish Lake Gold Corp. - 100%	2025-04-28
YE33404	RIG 4	Tagish Lake Gold Corp. - 100%	2025-04-28
YE33405	RIG 5	Tagish Lake Gold Corp. - 100%	2025-04-28
YE33406	RIG 6	Tagish Lake Gold Corp. - 100%	2025-04-28
YE33407	RIG 7	Tagish Lake Gold Corp. - 100%	2025-04-28
YE33408	RIG 8	Tagish Lake Gold Corp. - 100%	2025-04-28
YE32968	SKO 1	Tagish Lake Gold Corp. - 100%	2025-04-28
YE32983	SKO 16	Tagish Lake Gold Corp. - 100%	2025-04-28
YE32984	SKO 17	Tagish Lake Gold Corp. - 100%	2025-04-28
YE32985	SKO 18	Tagish Lake Gold Corp. - 100%	2025-04-28
YE32986	SKO 19	Tagish Lake Gold Corp. - 100%	2025-04-28
YE32969	SKO 2	Tagish Lake Gold Corp. - 100%	2025-04-28
YE32987	SKO 20	Tagish Lake Gold Corp. - 100%	2025-04-28
YE32988	SKO 21	Tagish Lake Gold Corp. - 100%	2025-04-28
YE32989	SKO 22	Tagish Lake Gold Corp. - 100%	2025-04-28
YE32990	SKO 23	Tagish Lake Gold Corp. - 100%	2025-04-28
YE32991	SKO 24	Tagish Lake Gold Corp. - 100%	2025-04-28

Whitehorse Gold Corp. Claim Status

Grant Number	Claim Name	Owner	Expiry date
YE32992	SKO 25	Tagish Lake Gold Corp. - 100%	2025-04-28
YE32993	SKO 26	Tagish Lake Gold Corp. - 100%	2025-04-28
YE32994	SKO 27	Tagish Lake Gold Corp. - 100%	2025-04-28
YE32995	SKO 28	Tagish Lake Gold Corp. - 100%	2025-04-28
YE32996	SKO 29	Tagish Lake Gold Corp. - 100%	2025-04-28
YE32970	SKO 3	Tagish Lake Gold Corp. - 100%	2025-04-28
YE32997	SKO 30	Tagish Lake Gold Corp. - 100%	2025-04-28
YE32998	SKO 31	Tagish Lake Gold Corp. - 100%	2025-04-28
YE32999	SKO 32	Tagish Lake Gold Corp. - 100%	2025-04-28
YE33000	SKO 33	Tagish Lake Gold Corp. - 100%	2025-04-28
YE33001	SKO 34	Tagish Lake Gold Corp. - 100%	2025-04-28
YE33002	SKO 35	Tagish Lake Gold Corp. - 100%	2025-04-28
YE33003	SKO 36	Tagish Lake Gold Corp. - 100%	2025-04-28
YE33004	SKO 37	Tagish Lake Gold Corp. - 100%	2025-04-28
YE33005	SKO 38	Tagish Lake Gold Corp. - 100%	2025-04-28
YE33006	SKO 39	Tagish Lake Gold Corp. - 100%	2025-04-28
YE33007	SKO 40	Tagish Lake Gold Corp. - 100%	2025-04-28
YE33008	SKO 41	Tagish Lake Gold Corp. - 100%	2025-04-28
YE33009	SKO 42	Tagish Lake Gold Corp. - 100%	2025-04-28
YE33010	SKO 43	Tagish Lake Gold Corp. - 100%	2025-04-28
YE33011	SKO 44	Tagish Lake Gold Corp. - 100%	2025-04-28
YE33012	SKO 45	Tagish Lake Gold Corp. - 100%	2025-04-28
YE33276	SKU 342	Tagish Lake Gold Corp. - 100%	2025-04-28
YE33277	SKU 343	Tagish Lake Gold Corp. - 100%	2025-04-28
YE33278	SKU 344	Tagish Lake Gold Corp. - 100%	2025-04-28
YE33279	SKU 345	Tagish Lake Gold Corp. - 100%	2025-04-28
YE33280	SKU 346	Tagish Lake Gold Corp. - 100%	2025-04-28
YE33281	SKU 347	Tagish Lake Gold Corp. - 100%	2025-04-28
YE33282	SKU 348	Tagish Lake Gold Corp. - 100%	2025-04-28
YE33283	SKU 349	Tagish Lake Gold Corp. - 100%	2025-04-28
YE33284	SKU 350	Tagish Lake Gold Corp. - 100%	2025-04-28
YE33285	SKU 351	Tagish Lake Gold Corp. - 100%	2025-04-28
YE33286	SKU 352	Tagish Lake Gold Corp. - 100%	2025-04-28
YE33287	SKU 353	Tagish Lake Gold Corp. - 100%	2025-04-28
YE33288	SKU 354	Tagish Lake Gold Corp. - 100%	2025-04-28
YE33289	SKU 355	Tagish Lake Gold Corp. - 100%	2025-04-28
YE33290	SKU 356	Tagish Lake Gold Corp. - 100%	2025-04-28
YE33291	SKU 357	Tagish Lake Gold Corp. - 100%	2025-04-28
YE33292	SKU 358	Tagish Lake Gold Corp. - 100%	2025-04-28
YE33293	SKU 359	Tagish Lake Gold Corp. - 100%	2025-04-28
YE33294	SKU 360	Tagish Lake Gold Corp. - 100%	2025-04-28
YE33295	SKU 361	Tagish Lake Gold Corp. - 100%	2025-04-28
YE33296	SKU 362	Tagish Lake Gold Corp. - 100%	2025-04-28
YE33297	SKU 363	Tagish Lake Gold Corp. - 100%	2025-04-28
YE33298	SKU 364	Tagish Lake Gold Corp. - 100%	2025-04-28
YE33299	SKU 365	Tagish Lake Gold Corp. - 100%	2025-04-28
YE33300	SKU 366	Tagish Lake Gold Corp. - 100%	2025-04-28
YE33301	SKU 367	Tagish Lake Gold Corp. - 100%	2025-04-28
YE33302	SKU 368	Tagish Lake Gold Corp. - 100%	2025-04-28
YE33303	SKU 369	Tagish Lake Gold Corp. - 100%	2025-04-28
YE33304	SKU 370	Tagish Lake Gold Corp. - 100%	2025-04-28
YE33305	SKU 371	Tagish Lake Gold Corp. - 100%	2025-04-28
YE33306	SKU 372	Tagish Lake Gold Corp. - 100%	2025-04-28
YE33307	SKU 373	Tagish Lake Gold Corp. - 100%	2025-04-28
YE33312	SKU 378	Tagish Lake Gold Corp. - 100%	2025-04-28
YE33313	SKU 379	Tagish Lake Gold Corp. - 100%	2025-04-28
YE33314	SKU 380	Tagish Lake Gold Corp. - 100%	2025-04-28
YE33315	SKU 381	Tagish Lake Gold Corp. - 100%	2025-04-28
YE33316	SKU 382	Tagish Lake Gold Corp. - 100%	2025-04-28

Whitehorse Gold Corp. Claim Status

Grant Number	Claim Name	Owner	Expiry date
YE33317	SKU 383	Tagish Lake Gold Corp. - 100%	2025-04-28
YE33318	SKU 384	Tagish Lake Gold Corp. - 100%	2025-04-28
YE33319	SKU 385	Tagish Lake Gold Corp. - 100%	2025-04-28
YE33320	SKU 386	Tagish Lake Gold Corp. - 100%	2025-04-28
YE33321	SKU 387	Tagish Lake Gold Corp. - 100%	2025-04-28
YE33322	SKU 388	Tagish Lake Gold Corp. - 100%	2025-04-28
YE33323	SKU 389	Tagish Lake Gold Corp. - 100%	2025-04-28
YE33324	SKU 390	Tagish Lake Gold Corp. - 100%	2025-04-28
YE33325	SKU 391	Tagish Lake Gold Corp. - 100%	2025-04-28
YE33326	SKU 392	Tagish Lake Gold Corp. - 100%	2025-04-28
YE33327	SKU 393	Tagish Lake Gold Corp. - 100%	2025-04-28
YE33328	SKU 394	Tagish Lake Gold Corp. - 100%	2025-04-28
YE33329	SKU 395	Tagish Lake Gold Corp. - 100%	2025-04-28
YE33330	SKU 396	Tagish Lake Gold Corp. - 100%	2025-04-28
YE33331	SKU 397	Tagish Lake Gold Corp. - 100%	2025-04-28
YE33332	SKU 398	Tagish Lake Gold Corp. - 100%	2025-04-28
YE33333	SKU 399	Tagish Lake Gold Corp. - 100%	2025-04-28
YE33334	SKU 400	Tagish Lake Gold Corp. - 100%	2025-04-28
YE33335	SKU 401	Tagish Lake Gold Corp. - 100%	2025-04-28
YE33336	SKU 402	Tagish Lake Gold Corp. - 100%	2025-04-28
YE33337	SKU 403	Tagish Lake Gold Corp. - 100%	2025-04-28
YE33338	SKU 404	Tagish Lake Gold Corp. - 100%	2025-04-28
YE33339	SKU 405	Tagish Lake Gold Corp. - 100%	2025-04-28
YE33340	SKU 406	Tagish Lake Gold Corp. - 100%	2025-04-28
YE33342	SKU 408	Tagish Lake Gold Corp. - 100%	2025-04-28
YE33348	SKU 414	Tagish Lake Gold Corp. - 100%	2025-04-28
YE33349	SKU 415	Tagish Lake Gold Corp. - 100%	2025-04-28
YE33350	SKU 416	Tagish Lake Gold Corp. - 100%	2025-04-28
YE33351	SKU 417	Tagish Lake Gold Corp. - 100%	2025-04-28
YE33352	SKU 418	Tagish Lake Gold Corp. - 100%	2025-04-28
YE33353	SKU 419	Tagish Lake Gold Corp. - 100%	2025-04-28
YE33354	SKU 420	Tagish Lake Gold Corp. - 100%	2025-04-28
YE33355	SKU 421	Tagish Lake Gold Corp. - 100%	2025-04-28
YE33356	SKU 422	Tagish Lake Gold Corp. - 100%	2025-04-28
YE33357	SKU 423	Tagish Lake Gold Corp. - 100%	2025-04-28
YE33358	SKU 424	Tagish Lake Gold Corp. - 100%	2025-04-28
YE33359	SKU 425	Tagish Lake Gold Corp. - 100%	2025-04-28
YE33360	SKU 426	Tagish Lake Gold Corp. - 100%	2025-04-28
YE33361	SKU 427	Tagish Lake Gold Corp. - 100%	2025-04-28
YE33362	SKU 428	Tagish Lake Gold Corp. - 100%	2025-04-28
YE33363	SKU 429	Tagish Lake Gold Corp. - 100%	2025-04-28
YE33364	SKU 430	Tagish Lake Gold Corp. - 100%	2025-04-28
YE33365	SKU 431	Tagish Lake Gold Corp. - 100%	2025-04-28
YE33366	SKU 432	Tagish Lake Gold Corp. - 100%	2025-04-28
YE33367	SKU 433	Tagish Lake Gold Corp. - 100%	2025-04-28
YE33368	SKU 434	Tagish Lake Gold Corp. - 100%	2025-04-28
YE33369	SKU 435	Tagish Lake Gold Corp. - 100%	2025-04-28
YE33370	SKU 436	Tagish Lake Gold Corp. - 100%	2025-04-28
YE33371	SKU 437	Tagish Lake Gold Corp. - 100%	2025-04-28
YE33372	SKU 438	Tagish Lake Gold Corp. - 100%	2025-04-28
YE33373	SKU 439	Tagish Lake Gold Corp. - 100%	2025-04-28
YE33374	SKU 440	Tagish Lake Gold Corp. - 100%	2025-04-28
YE33375	SKU 441	Tagish Lake Gold Corp. - 100%	2025-04-28
YE33376	SKU 442	Tagish Lake Gold Corp. - 100%	2025-04-28
YE33377	SKU 443	Tagish Lake Gold Corp. - 100%	2025-04-28
YE33378	SKU 444	Tagish Lake Gold Corp. - 100%	2025-04-28
YE33379	SKU 445	Tagish Lake Gold Corp. - 100%	2025-04-28
YE33380	SKU 446	Tagish Lake Gold Corp. - 100%	2025-04-28
YE33381	SKU 447	Tagish Lake Gold Corp. - 100%	2025-04-28

Whitehorse Gold Corp. Claim Status

Grant Number	Claim Name	Owner	Expiry date
YE33382	SKU 448	Tagish Lake Gold Corp. - 100%	2025-04-28
YE33383	SKU 449	Tagish Lake Gold Corp. - 100%	2025-04-28
YE33384	SKU 450	Tagish Lake Gold Corp. - 100%	2025-04-28
YE33385	SKU 451	Tagish Lake Gold Corp. - 100%	2025-04-28
YE33386	SKU 452	Tagish Lake Gold Corp. - 100%	2025-04-28
YE33387	SKU 453	Tagish Lake Gold Corp. - 100%	2025-04-28
YE33388	SKU 454	Tagish Lake Gold Corp. - 100%	2025-04-28
YE33389	SKU 455	Tagish Lake Gold Corp. - 100%	2025-04-28
YE33390	SKU 456	Tagish Lake Gold Corp. - 100%	2025-04-28
YE33391	SKU 457	Tagish Lake Gold Corp. - 100%	2025-04-28
YE33392	SKU 458	Tagish Lake Gold Corp. - 100%	2025-04-28
YE33393	SKU 459	Tagish Lake Gold Corp. - 100%	2025-04-28
YE33394	SKU 460	Tagish Lake Gold Corp. - 100%	2025-04-28
YE33395	SKU 461	Tagish Lake Gold Corp. - 100%	2025-04-28
YE33396	SKU 462	Tagish Lake Gold Corp. - 100%	2025-04-28
YE33397	SKU 463	Tagish Lake Gold Corp. - 100%	2025-04-28
YE33398	SKU 464	Tagish Lake Gold Corp. - 100%	2025-04-28
YE33399	SKU 465	Tagish Lake Gold Corp. - 100%	2025-04-28
YE33028	SKU 480	Tagish Lake Gold Corp. - 100%	2025-04-28
YE33029	SKU 481	Tagish Lake Gold Corp. - 100%	2025-04-28
YE33030	SKU 482	Tagish Lake Gold Corp. - 100%	2025-04-28
YE33031	SKU 483	Tagish Lake Gold Corp. - 100%	2025-04-28
YE33032	SKU 484	Tagish Lake Gold Corp. - 100%	2025-04-28
YE33033	SKU 485	Tagish Lake Gold Corp. - 100%	2025-04-28
YE33034	SKU 486	Tagish Lake Gold Corp. - 100%	2025-04-28
YE33035	SKU 487	Tagish Lake Gold Corp. - 100%	2025-04-28
YE33036	SKU 488	Tagish Lake Gold Corp. - 100%	2025-04-28
YE33037	SKU 489	Tagish Lake Gold Corp. - 100%	2025-04-28
YE33038	SKU 490	Tagish Lake Gold Corp. - 100%	2025-04-28
YE33039	SKU 491	Tagish Lake Gold Corp. - 100%	2025-04-28
YE33040	SKU 492	Tagish Lake Gold Corp. - 100%	2025-04-28
YE33041	SKU 493	Tagish Lake Gold Corp. - 100%	2025-04-28
YE33042	SKU 494	Tagish Lake Gold Corp. - 100%	2025-04-28
YE33043	SKU 495	Tagish Lake Gold Corp. - 100%	2025-04-28
YE33058	SKU 510	Tagish Lake Gold Corp. - 100%	2025-04-28
YE33059	SKU 511	Tagish Lake Gold Corp. - 100%	2025-04-28
YE33060	SKU 512	Tagish Lake Gold Corp. - 100%	2025-04-28
YE33061	SKU 513	Tagish Lake Gold Corp. - 100%	2025-04-28
YE33062	SKU 514	Tagish Lake Gold Corp. - 100%	2025-04-28
YE33063	SKU 515	Tagish Lake Gold Corp. - 100%	2025-04-28
YE54650	SKU 516	Tagish Lake Gold Corp. - 100%	2025-08-03
YE33013	SKU 517	Tagish Lake Gold Corp. - 100%	2025-08-03
YE33409	SKU 518	Tagish Lake Gold Corp. - 100%	2025-08-03
YE33400	SKU 700	Tagish Lake Gold Corp. - 100%	2025-04-28
YA92931	STEN 10	Tagish Lake Gold Corp. - 100%	2025-12-01
YA92932	STEN 11	Tagish Lake Gold Corp. - 100%	2025-12-01
YA92933	STEN 12	Tagish Lake Gold Corp. - 100%	2025-12-01
YA92934	STEN 13	Tagish Lake Gold Corp. - 100%	2025-12-01
YA92935	STEN 14	Tagish Lake Gold Corp. - 100%	2025-12-01
YA92936	STEN 15	Tagish Lake Gold Corp. - 100%	2025-12-01
YA92937	STEN 16	Tagish Lake Gold Corp. - 100%	2025-12-01
YA92938	STEN 17	Tagish Lake Gold Corp. - 100%	2025-12-01
YA92940	STEN 19	Tagish Lake Gold Corp. - 100%	2025-12-01
YA92923	STEN 2	Tagish Lake Gold Corp. - 100%	2025-12-01
YA92941	STEN 20	Tagish Lake Gold Corp. - 100%	2025-12-01
YA92942	STEN 21	Tagish Lake Gold Corp. - 100%	2025-12-01
YA92943	STEN 22	Tagish Lake Gold Corp. - 100%	2025-12-01
YA92944	STEN 23	Tagish Lake Gold Corp. - 100%	2025-12-01
YA92945	STEN 24	Tagish Lake Gold Corp. - 100%	2025-12-01

Whitehorse Gold Corp. Claim Status

Grant Number	Claim Name	Owner	Expiry date
YA92946	STEN 25	Tagish Lake Gold Corp. - 100%	2025-12-01
YA92947	STEN 26	Tagish Lake Gold Corp. - 100%	2025-12-01
YA92948	STEN 27	Tagish Lake Gold Corp. - 100%	2025-12-01
YA92949	STEN 28	Tagish Lake Gold Corp. - 100%	2025-12-01
YA92950	STEN 29	Tagish Lake Gold Corp. - 100%	2025-12-01
YA92951	STEN 30	Tagish Lake Gold Corp. - 100%	2025-12-01
YA92952	STEN 31	Tagish Lake Gold Corp. - 100%	2025-12-01
YA92953	STEN 32	Tagish Lake Gold Corp. - 100%	2025-12-01
YA92954	STEN 33	Tagish Lake Gold Corp. - 100%	2025-12-01
YA92955	STEN 34	Tagish Lake Gold Corp. - 100%	2025-12-01
YA92956	STEN 35	Tagish Lake Gold Corp. - 100%	2025-12-01
YA92957	STEN 36	Tagish Lake Gold Corp. - 100%	2025-12-01
YA92958	STEN 37	Tagish Lake Gold Corp. - 100%	2025-12-01
YA92959	STEN 38	Tagish Lake Gold Corp. - 100%	2025-12-01
YA92960	STEN 39	Tagish Lake Gold Corp. - 100%	2025-12-01
YA92925	STEN 4	Tagish Lake Gold Corp. - 100%	2025-12-01
YA92961	STEN 40	Tagish Lake Gold Corp. - 100%	2025-12-01
YA92962	STEN 41	Tagish Lake Gold Corp. - 100%	2025-12-01
YA92963	STEN 42	Tagish Lake Gold Corp. - 100%	2025-12-01
YA92964	STEN 43	Tagish Lake Gold Corp. - 100%	2025-12-01
YA92965	STEN 44	Tagish Lake Gold Corp. - 100%	2025-12-01
YA92966	STEN 45	Tagish Lake Gold Corp. - 100%	2025-12-01
YA92930	STEN 9	Tagish Lake Gold Corp. - 100%	2025-12-01
YA82362	TECH 1	Tagish Lake Gold Corp. - 100%	2025-12-01
YA82371	TECH 10	Tagish Lake Gold Corp. - 100%	2025-12-01
YA82372	TECH 11	Tagish Lake Gold Corp. - 100%	2025-12-01
YA82373	TECH 12	Tagish Lake Gold Corp. - 100%	2025-12-01
YA82374	TECH 13	Tagish Lake Gold Corp. - 100%	2025-12-01
YB97763	TECH 14	Tagish Lake Gold Corp. - 100%	2025-12-01
YA82376	TECH 15	Tagish Lake Gold Corp. - 100%	2025-12-01
YA82377	TECH 16	Tagish Lake Gold Corp. - 100%	2025-12-01
YA82378	TECH 17	Tagish Lake Gold Corp. - 100%	2025-12-01
YA82379	TECH 18	Tagish Lake Gold Corp. - 100%	2025-12-01
YA86013	TECH 19	Tagish Lake Gold Corp. - 100%	2025-12-01
YA82363	TECH 2	Tagish Lake Gold Corp. - 100%	2025-12-01
YA86014	TECH 20	Tagish Lake Gold Corp. - 100%	2025-12-01
YA86015	TECH 21	Tagish Lake Gold Corp. - 100%	2025-12-01
YA92145	TECH 22	Tagish Lake Gold Corp. - 100%	2025-12-01
YA92146	TECH 23	Tagish Lake Gold Corp. - 100%	2025-12-01
YA92147	TECH 24	Tagish Lake Gold Corp. - 100%	2025-12-01
YA92148	TECH 25	Tagish Lake Gold Corp. - 100%	2025-12-01
YA92149	TECH 26	Tagish Lake Gold Corp. - 100%	2025-12-01
YA92150	TECH 27	Tagish Lake Gold Corp. - 100%	2025-12-01
YA92151	TECH 28	Tagish Lake Gold Corp. - 100%	2025-12-01
YA92152	TECH 29	Tagish Lake Gold Corp. - 100%	2025-12-01
YA82364	TECH 3	Tagish Lake Gold Corp. - 100%	2025-12-01
YA92153	TECH 30	Tagish Lake Gold Corp. - 100%	2025-12-01
YA92154	TECH 31	Tagish Lake Gold Corp. - 100%	2025-12-01
YA92155	TECH 32	Tagish Lake Gold Corp. - 100%	2025-12-01
YA92156	TECH 33	Tagish Lake Gold Corp. - 100%	2025-12-01
YA92157	TECH 34	Tagish Lake Gold Corp. - 100%	2025-12-01
YA92158	TECH 35	Tagish Lake Gold Corp. - 100%	2025-12-01
YA92159	TECH 36	Tagish Lake Gold Corp. - 100%	2025-12-01
YA92160	TECH 37	Tagish Lake Gold Corp. - 100%	2025-12-01
YA92161	TECH 38	Tagish Lake Gold Corp. - 100%	2025-12-01
YA92162	TECH 39	Tagish Lake Gold Corp. - 100%	2025-12-01
YA82365	TECH 4	Tagish Lake Gold Corp. - 100%	2025-12-01
YA92163	TECH 40	Tagish Lake Gold Corp. - 100%	2025-12-01
YB97764	TECH 5	Tagish Lake Gold Corp. - 100%	2025-12-01

Whitehorse Gold Corp. Claim Status

Grant Number	Claim Name	Owner	Expiry date
YB26465	TECH 6	Tagish Lake Gold Corp. - 100%	2025-12-01
YA82368	TECH 7	Tagish Lake Gold Corp. - 100%	2025-12-01
YA82369	TECH 8	Tagish Lake Gold Corp. - 100%	2025-12-01
YA82370	TECH 9	Tagish Lake Gold Corp. - 100%	2025-12-01
YA92833	TEX 1	Tagish Lake Gold Corp. - 100%	2025-12-01
YA92842	TEX 10	Tagish Lake Gold Corp. - 100%	2025-12-01
YA92843	TEX 11	Tagish Lake Gold Corp. - 100%	2025-12-01
YA92844	TEX 12	Tagish Lake Gold Corp. - 100%	2025-12-01
YA92845	TEX 13	Tagish Lake Gold Corp. - 100%	2025-12-01
YA92846	TEX 14	Tagish Lake Gold Corp. - 100%	2025-12-01
YA92847	TEX 15	Tagish Lake Gold Corp. - 100%	2025-12-01
YA92848	TEX 16	Tagish Lake Gold Corp. - 100%	2025-12-01
YA92849	TEX 17	Tagish Lake Gold Corp. - 100%	2025-12-01
YA92850	TEX 18	Tagish Lake Gold Corp. - 100%	2025-12-01
YA92851	TEX 19	Tagish Lake Gold Corp. - 100%	2025-12-01
YA92834	TEX 2	Tagish Lake Gold Corp. - 100%	2025-12-01
YA92852	TEX 20	Tagish Lake Gold Corp. - 100%	2025-12-01
YA92853	TEX 21	Tagish Lake Gold Corp. - 100%	2025-12-01
YA92854	TEX 22	Tagish Lake Gold Corp. - 100%	2025-12-01
YA92835	TEX 3	Tagish Lake Gold Corp. - 100%	2025-12-01
YA92836	TEX 4	Tagish Lake Gold Corp. - 100%	2025-12-01
YA92837	TEX 5	Tagish Lake Gold Corp. - 100%	2025-12-01
YA92838	TEX 6	Tagish Lake Gold Corp. - 100%	2025-12-01
YA92839	TEX 7	Tagish Lake Gold Corp. - 100%	2025-12-01
YA92840	TEX 8	Tagish Lake Gold Corp. - 100%	2025-12-01
YA92841	TEX 9	Tagish Lake Gold Corp. - 100%	2025-12-01
YB66866	TM 1	Tagish Lake Gold Corp. - 100%	2025-12-01
YB66875	TM 10	Tagish Lake Gold Corp. - 100%	2025-12-01
YB66964	TM 100	Tagish Lake Gold Corp. - 100%	2025-12-01
YB66965	TM 101	Tagish Lake Gold Corp. - 100%	2025-12-01
YB66966	TM 102	Tagish Lake Gold Corp. - 100%	2025-12-01
YB66967	TM 103	Tagish Lake Gold Corp. - 100%	2025-12-01
YB66968	TM 104	Tagish Lake Gold Corp. - 100%	2025-12-01
YB66969	TM 105	Tagish Lake Gold Corp. - 100%	2025-12-01
YB66970	TM 106	Tagish Lake Gold Corp. - 100%	2025-12-01
YB66971	TM 107	Tagish Lake Gold Corp. - 100%	2025-12-01
YB66972	TM 108	Tagish Lake Gold Corp. - 100%	2025-12-01
YB66973	TM 109	Tagish Lake Gold Corp. - 100%	2025-12-01
YB66876	TM 11	Tagish Lake Gold Corp. - 100%	2025-12-01
YB66974	TM 110	Tagish Lake Gold Corp. - 100%	2025-12-01
YB66975	TM 111	Tagish Lake Gold Corp. - 100%	2025-12-01
YB66976	TM 112	Tagish Lake Gold Corp. - 100%	2025-12-01
YB66977	TM 113	Tagish Lake Gold Corp. - 100%	2025-12-01
YB66978	TM 114	Tagish Lake Gold Corp. - 100%	2025-12-01
YB66979	TM 115	Tagish Lake Gold Corp. - 100%	2025-12-01
YB66980	TM 116	Tagish Lake Gold Corp. - 100%	2025-12-01
YB66981	TM 117	Tagish Lake Gold Corp. - 100%	2025-12-01
YC07981	TM 118	Tagish Lake Gold Corp. - 100%	2025-12-01
YC07982	TM 119	Tagish Lake Gold Corp. - 100%	2025-12-01
YB66877	TM 12	Tagish Lake Gold Corp. - 100%	2025-12-01
YC07983	TM 120	Tagish Lake Gold Corp. - 100%	2025-12-01
YC07984	TM 121	Tagish Lake Gold Corp. - 100%	2025-12-01
YC07985	TM 122	Tagish Lake Gold Corp. - 100%	2025-12-01
YC07986	TM 123	Tagish Lake Gold Corp. - 100%	2025-12-01
YC07989	TM 126	Tagish Lake Gold Corp. - 100%	2025-12-01
YC07990	TM 127	Tagish Lake Gold Corp. - 100%	2025-12-01
YC07991	TM 128	Tagish Lake Gold Corp. - 100%	2025-12-01
YC07992	TM 129	Tagish Lake Gold Corp. - 100%	2025-12-01
YB66878	TM 13	Tagish Lake Gold Corp. - 100%	2025-12-01

Whitehorse Gold Corp. Claim Status

Grant Number	Claim Name	Owner	Expiry date
YC07993	TM 130	Tagish Lake Gold Corp. - 100%	2025-12-01
YC07994	TM 131	Tagish Lake Gold Corp. - 100%	2025-12-01
YC07995	TM 132	Tagish Lake Gold Corp. - 100%	2025-12-01
YC07996	TM 133	Tagish Lake Gold Corp. - 100%	2025-12-01
YB66879	TM 14	Tagish Lake Gold Corp. - 100%	2025-12-01
YB66881	TM 16	Tagish Lake Gold Corp. - 100%	2025-12-01
YB66882	TM 17	Tagish Lake Gold Corp. - 100%	2025-12-01
YB66883	TM 18	Tagish Lake Gold Corp. - 100%	2025-12-01
YB66884	TM 19	Tagish Lake Gold Corp. - 100%	2025-12-01
YB66867	TM 2	Tagish Lake Gold Corp. - 100%	2025-12-01
YB66885	TM 20	Tagish Lake Gold Corp. - 100%	2025-12-01
YB66886	TM 22	Tagish Lake Gold Corp. - 100%	2025-12-01
YB66887	TM 23	Tagish Lake Gold Corp. - 100%	2025-12-01
YB66888	TM 24	Tagish Lake Gold Corp. - 100%	2025-12-01
YB66889	TM 25	Tagish Lake Gold Corp. - 100%	2025-12-01
YB66890	TM 26	Tagish Lake Gold Corp. - 100%	2025-12-01
YB66891	TM 27	Tagish Lake Gold Corp. - 100%	2025-12-01
YB66892	TM 28	Tagish Lake Gold Corp. - 100%	2025-12-01
YB66893	TM 29	Tagish Lake Gold Corp. - 100%	2025-12-01
YB66868	TM 3	Tagish Lake Gold Corp. - 100%	2025-12-01
YB66894	TM 30	Tagish Lake Gold Corp. - 100%	2025-12-01
YB66895	TM 31	Tagish Lake Gold Corp. - 100%	2025-12-01
YB66896	TM 32	Tagish Lake Gold Corp. - 100%	2025-12-01
YB66899	TM 35	Tagish Lake Gold Corp. - 100%	2025-12-01
YB66900	TM 36	Tagish Lake Gold Corp. - 100%	2025-12-01
YB66901	TM 37	Tagish Lake Gold Corp. - 100%	2025-12-01
YB66902	TM 38	Tagish Lake Gold Corp. - 100%	2025-12-01
YB66903	TM 39	Tagish Lake Gold Corp. - 100%	2025-12-01
YB66869	TM 4	Tagish Lake Gold Corp. - 100%	2025-12-01
YB66904	TM 40	Tagish Lake Gold Corp. - 100%	2025-12-01
YB66905	TM 41	Tagish Lake Gold Corp. - 100%	2025-12-01
YB66906	TM 42	Tagish Lake Gold Corp. - 100%	2025-12-01
YB66907	TM 43	Tagish Lake Gold Corp. - 100%	2025-12-01
YB66908	TM 44	Tagish Lake Gold Corp. - 100%	2025-12-01
YB66909	TM 45	Tagish Lake Gold Corp. - 100%	2025-12-01
YB66910	TM 46	Tagish Lake Gold Corp. - 100%	2025-12-01
YB66911	TM 47	Tagish Lake Gold Corp. - 100%	2025-12-01
YB66912	TM 48	Tagish Lake Gold Corp. - 100%	2025-12-01
YB66913	TM 49	Tagish Lake Gold Corp. - 100%	2025-12-01
YB66870	TM 5	Tagish Lake Gold Corp. - 100%	2025-12-01
YB66914	TM 50	Tagish Lake Gold Corp. - 100%	2025-12-01
YB66915	TM 51	Tagish Lake Gold Corp. - 100%	2025-12-01
YB66916	TM 52	Tagish Lake Gold Corp. - 100%	2025-12-01
YB66917	TM 53	Tagish Lake Gold Corp. - 100%	2025-12-01
YB66918	TM 54	Tagish Lake Gold Corp. - 100%	2025-12-01
YB66919	TM 55	Tagish Lake Gold Corp. - 100%	2025-12-01
YB66920	TM 56	Tagish Lake Gold Corp. - 100%	2025-12-01
YB66921	TM 57	Tagish Lake Gold Corp. - 100%	2025-12-01
YB66922	TM 58	Tagish Lake Gold Corp. - 100%	2025-12-01
YB66923	TM 59	Tagish Lake Gold Corp. - 100%	2025-12-01
YB66871	TM 6	Tagish Lake Gold Corp. - 100%	2025-12-01
YB66924	TM 60	Tagish Lake Gold Corp. - 100%	2025-12-01
YB66925	TM 61	Tagish Lake Gold Corp. - 100%	2025-12-01
YB66926	TM 62	Tagish Lake Gold Corp. - 100%	2025-12-01
YB66927	TM 63	Tagish Lake Gold Corp. - 100%	2025-12-01
YB66928	TM 64	Tagish Lake Gold Corp. - 100%	2025-12-01
YB66929	TM 65	Tagish Lake Gold Corp. - 100%	2025-12-01
YB66930	TM 66	Tagish Lake Gold Corp. - 100%	2025-12-01
YB66931	TM 67	Tagish Lake Gold Corp. - 100%	2025-12-01

Whitehorse Gold Corp. Claim Status

Grant Number	Claim Name	Owner	Expiry date
YB66932	TM 68	Tagish Lake Gold Corp. - 100%	2025-12-01
YB66933	TM 69	Tagish Lake Gold Corp. - 100%	2025-12-01
YB66872	TM 7	Tagish Lake Gold Corp. - 100%	2025-12-01
YB66934	TM 70	Tagish Lake Gold Corp. - 100%	2025-12-01
YB66935	TM 71	Tagish Lake Gold Corp. - 100%	2025-12-01
YB66936	TM 72	Tagish Lake Gold Corp. - 100%	2025-12-01
YB66937	TM 73	Tagish Lake Gold Corp. - 100%	2025-12-01
YB66938	TM 74	Tagish Lake Gold Corp. - 100%	2025-12-01
YB66939	TM 75	Tagish Lake Gold Corp. - 100%	2025-12-01
YB66940	TM 76	Tagish Lake Gold Corp. - 100%	2025-12-01
YB66941	TM 77	Tagish Lake Gold Corp. - 100%	2025-12-01
YB66942	TM 78	Tagish Lake Gold Corp. - 100%	2025-12-01
YB66943	TM 79	Tagish Lake Gold Corp. - 100%	2025-12-01
YB66873	TM 8	Tagish Lake Gold Corp. - 100%	2025-12-01
YB66944	TM 80	Tagish Lake Gold Corp. - 100%	2025-12-01
YB66945	TM 81	Tagish Lake Gold Corp. - 100%	2025-12-01
YB66946	TM 82	Tagish Lake Gold Corp. - 100%	2025-12-01
YB66947	TM 83	Tagish Lake Gold Corp. - 100%	2025-12-01
YB66948	TM 84	Tagish Lake Gold Corp. - 100%	2025-12-01
YB66949	TM 85	Tagish Lake Gold Corp. - 100%	2025-12-01
YB66950	TM 86	Tagish Lake Gold Corp. - 100%	2025-12-01
YB66951	TM 87	Tagish Lake Gold Corp. - 100%	2025-12-01
YB66952	TM 88	Tagish Lake Gold Corp. - 100%	2025-12-01
YB66953	TM 89	Tagish Lake Gold Corp. - 100%	2025-12-01
YB66874	TM 9	Tagish Lake Gold Corp. - 100%	2025-12-01
YB66954	TM 90	Tagish Lake Gold Corp. - 100%	2025-12-01
YB66955	TM 91	Tagish Lake Gold Corp. - 100%	2025-12-01
YB66956	TM 92	Tagish Lake Gold Corp. - 100%	2025-12-01
YB66957	TM 93	Tagish Lake Gold Corp. - 100%	2025-12-01
YB66958	TM 94	Tagish Lake Gold Corp. - 100%	2025-12-01
YB66959	TM 95	Tagish Lake Gold Corp. - 100%	2025-12-01
YB66960	TM 96	Tagish Lake Gold Corp. - 100%	2025-12-01
YB66961	TM 97	Tagish Lake Gold Corp. - 100%	2025-12-01
YB66962	TM 98	Tagish Lake Gold Corp. - 100%	2025-12-01
YB66963	TM 99	Tagish Lake Gold Corp. - 100%	2025-12-01
YA82961	TREE 1	Tagish Lake Gold Corp. - 100%	2025-12-01
YA82962	TREE 2	Tagish Lake Gold Corp. - 100%	2025-12-01
YA82963	TREE 3	Tagish Lake Gold Corp. - 100%	2025-12-01
YA82964	TREE 4	Tagish Lake Gold Corp. - 100%	2025-12-01
YA82965	TREE 5	Tagish Lake Gold Corp. - 100%	2025-12-01
Y 75547	WH 1	Tagish Lake Gold Corp. - 100%	2025-12-01
Y 75548	WH 2	Tagish Lake Gold Corp. - 100%	2025-12-01
Y 75549	WH 3	Tagish Lake Gold Corp. - 100%	2025-12-01
Y 75550	WH 4	Tagish Lake Gold Corp. - 100%	2025-12-01
Y 75551	WH 5	Tagish Lake Gold Corp. - 100%	2025-12-01
Y 75552	WH 6	Tagish Lake Gold Corp. - 100%	2025-12-01
Y 75553	WH 7	Tagish Lake Gold Corp. - 100%	2025-12-01
Y 75554	WH 8	Tagish Lake Gold Corp. - 100%	2025-12-01

APPENDIX 2

Certificates of Analyses

ALS Canada Ltd.
2103 Dollarton Hwy
North Vancouver BC V7H 0A7
Phone: +1 604 984 0221 Fax: +1 604 984 0218
www.alsglobal.com/geochemistry

To: **WHITEHORSE GOLD**
C/O ARCHER, CATHRO & ASSOCIATES (1981) LIMITED
1016-510 W HASTINGS ST
VANCOUVER BC V6B 1L8

Finalized Date: 11-NOV-2020
Account: WHGOLD

CERTIFICATE WH20246613

Project: Skukum
P.O. No.: 2020WHG005
This report is for 67 Drill Core samples submitted to our lab in Whitehorse, YT, Canada on 27-OCT-2020.
The following have access to data associated with this certificate:

TIM KINGLSEY WANJIN YANG	MARIAN MYERS	LIZ SMITH

SAMPLE PREPARATION

ALS CODE	DESCRIPTION
WEI-21	Received Sample Weight
LOG-21	Sample logging - ClientBarCode
LOG-23	Pulp Login - Rcvd with Barcode
LOG-21d	Sample logging - ClientBarCode Dup
SPL-21d	Split sample - duplicate
PUL-31d	Pulverize Split - duplicate
CRU-QC	Crushing QC Test
PUL-QC	Pulverizing QC Test
CRU-31	Fine crushing - 70% <2mm
SPL-21	Split sample - riffle splitter
PUL-31	Pulverize up to 250g 85% <75 um

ANALYTICAL PROCEDURES

ALS CODE	DESCRIPTION	
Ag-OG62	Ore Grade Ag - Four Acid	
ME-OG62	Ore Grade Elements - Four Acid	ICP-AES
Cu-OG62	Ore Grade Cu - Four Acid	
Pb-OG62	Ore Grade Pb - Four Acid	
Zn-OG62	Ore Grade Zn - Four Acid	
Au-AA23	Au 30g FA-AA finish	AAS
Au-GRA21	Au 30g FA-GRAV finish	WST-SIM
ME-MS61	48 element four acid ICP-MS	

This is the Final Report and supersedes any preliminary report with this certificate number. Results apply to samples as submitted. All pages of this report have been checked and approved for release.

***** See Appendix Page for comments regarding this certificate *****

Signature:
Saa Traxler, General Manager, North Vancouver

ALS Canada Ltd.
2103 Dollarton Hwy
North Vancouver BC V7H 0A7
Phone: +1 604 984 0221 Fax: +1 604 984 0218
www.alsglobal.com/geochemistry

To: **WHITEHORSE GOLD**
C/O ARCHER, CATHRO & ASSOCIATES (1981) LIMITED
1016-510 W HASTINGS ST
VANCOUVER BC V6B 1L8

Project: Skukum

Finalized Date: 11-NOV-2020
Account: WHGOLD

CERTIFICATE OF ANALYSIS WH20246613

Sample Description	Method / Analyte / Units / LOD	WEI-21 Recvd Wt. kg 0.02	Au-AA23 Au ppm 0.005	Au-GRA21 Au ppm 0.05	ME-MS61 Ag ppm 0.01	ME-MS61 Al % 0.01	ME-MS61 As ppm 0.2	ME-MS61 Ba ppm 10	ME-MS61 Be ppm 0.05	ME-MS61 Bi ppm 0.01	ME-MS61 Ca % 0.01	ME-MS61 Cd ppm 0.02	ME-MS61 Ce ppm 0.01	ME-MS61 Co ppm 0.1	ME-MS61 Cr ppm 1	ME-MS61 Cs ppm 0.05
B704651		1.12	<0.005		0.15	4.86	4.1	450	0.91	0.08	2.10	0.10	22.3	11.3	43	0.74
B704652		0.73	<0.005		0.23	9.16	2.0	370	1.20	1.15	3.32	0.28	44.6	12.6	13	1.41
B704653		4.20	0.016		0.91	7.15	19.5	1110	1.51	0.37	3.18	0.10	39.9	9.1	11	9.35
B704654		1.92	0.017		1.09	7.29	22.9	1200	1.47	0.47	3.69	0.13	43.8	9.6	11	9.50
B704655		5.32	0.051		1.80	6.78	159.5	1200	1.43	0.47	2.92	0.34	39.7	7.7	11	7.20
B704656		4.54	0.037		0.95	6.98	15.6	1240	1.39	0.53	2.72	0.31	37.1	7.6	11	8.14
B704657		5.34	0.060		3.06	7.16	17.0	900	1.45	0.54	3.19	4.21	43.0	8.2	11	7.57
B704658		4.53	0.071		23.8	6.87	80.5	790	1.38	0.24	2.45	0.14	42.5	8.1	11	6.62
B704659		5.01	0.098		2.52	6.45	6.1	770	1.08	0.19	2.48	0.28	41.5	8.0	11	7.00
B704660		4.71	0.133		3.05	6.87	69.8	540	1.44	0.55	2.80	2.80	38.7	11.5	15	8.68
B704661		<0.02	0.102		2.70	7.38	57.4	550	1.38	0.66	2.93	2.86	36.5	12.0	16	8.85
B704662		0.07	1.605		>100	6.23	2540	150	0.90	53.0	0.42	13.75	23.4	20.3	31	2.52
B704663		4.98	0.133		3.64	7.18	879	660	1.42	0.19	3.12	3.46	36.9	10.1	30	7.87
B704664		5.09	0.107		0.93	6.59	467	550	1.83	0.29	3.09	0.21	42.0	9.8	14	9.03
B704665		5.03	<0.005		0.29	7.15	4.7	730	1.63	0.25	3.32	0.03	45.6	12.3	26	7.49
B704666		4.34	0.112		0.47	6.76	94.7	660	1.35	0.15	2.46	0.32	37.8	11.1	31	7.33
B704667		3.54	0.383		1.82	7.60	231	790	2.20	0.47	4.59	2.07	36.0	34.9	242	15.80
B704668		0.99	>10.0	26.7	>100	6.68	>10000	260	1.63	53.3	2.43	267	34.8	32.3	90	7.52
B704669		4.10	0.141		17.85	7.35	580	810	2.02	1.18	2.65	44.0	43.7	9.6	13	12.65
B704670		4.90	0.418		5.40	7.08	541	870	1.90	0.45	2.58	11.40	43.0	8.6	11	11.60
B704671		2.10	>10.0	14.75	>100	5.22	9670	50	1.57	24.9	1.79	331	24.1	31.9	7	8.41
B704672		0.76	>10.0	10.75	>100	4.96	7880	40	1.37	17.85	1.67	225	25.3	40.8	7	7.48
B704673		1.07	0.034		0.38	5.06	18.8	570	0.72	0.18	1.73	0.70	23.8	8.6	37	0.78
B704674		4.65	0.814		9.36	7.75	1355	970	2.17	1.17	2.53	29.1	39.9	10.7	13	10.60
B704675		5.09	0.071		8.39	7.64	616	950	2.18	0.41	2.68	20.2	42.0	9.3	13	10.95
B704676		4.79	0.029		0.33	7.42	253	1000	1.56	0.14	2.82	0.25	39.5	9.2	12	8.41
B704677		4.74	0.178		3.05	6.83	1380	860	1.74	2.38	3.12	6.05	44.4	10.1	12	7.72
B704678		5.36	0.009		0.71	6.96	26.5	1150	1.64	0.52	2.69	3.01	42.3	9.4	12	7.74
B704679		5.11	0.015		3.81	7.61	11.8	1050	1.69	3.93	4.34	29.1	45.7	12.5	11	7.82
B704680		4.86	0.026		11.70	7.24	17.4	800	1.96	19.80	5.68	51.7	50.0	15.7	12	8.79
B704681		<0.02	0.028		12.90	7.30	20.3	810	1.95	21.5	5.87	52.6	53.2	16.2	11	9.09
B704682		0.06	1.140		15.30	7.09	399	590	2.34	21.1	0.49	2.70	81.3	4.5	27	4.50
B704683		4.40	0.033		13.15	8.23	10.6	980	1.79	22.8	5.19	14.75	31.9	29.1	28	12.75
B704684		5.13	0.005		2.51	7.53	11.7	530	1.84	3.63	3.25	1.76	38.8	15.0	21	11.60
B704685		5.19	0.011		1.11	8.57	13.6	580	2.86	0.53	3.70	14.00	33.8	23.6	29	18.55
B704686		5.30	<0.005		1.22	7.56	5.2	500	1.82	1.35	4.53	2.83	41.3	16.5	20	17.10
B704687		4.57	0.020		1.26	7.88	38.6	470	2.33	0.43	3.97	4.93	37.1	20.3	29	15.25
B704688		2.56	<0.005		1.65	5.88	4.7	630	1.76	1.97	0.47	1.40	26.3	0.9	3	6.62
B704689		2.22	0.072		7.76	7.74	42.3	470	3.70	9.31	3.91	3.51	28.4	21.9	26	12.15
B704690		3.85	0.010		3.17	6.08	10.9	580	2.06	2.83	0.32	2.87	30.6	2.0	5	7.63

***** See Appendix Page for comments regarding this certificate *****

ALS Canada Ltd.
2103 Dollarton Hwy
North Vancouver BC V7H 0A7
Phone: +1 604 984 0221 Fax: +1 604 984 0218
www.alsglobal.com/geochemistry

To: **WHITEHORSE GOLD**
C/O ARCHER, CATHRO & ASSOCIATES (1981) LIMITED
1016-510 W HASTINGS ST
VANCOUVER BC V6B 1L8

Project: Skukum

Finalized Date: 11-NOV-2020
Account: WHGOLD

CERTIFICATE OF ANALYSIS WH20246613

Sample Description	Method / Analyte / Units / LOD	ME-MS61 Cu ppm 0.2	ME-MS61 Fe % 0.01	ME-MS61 Ga ppm 0.05	ME-MS61 Ge ppm 0.05	ME-MS61 Hf ppm 0.1	ME-MS61 In ppm 0.005	ME-MS61 K % 0.01	ME-MS61 La ppm 0.5	ME-MS61 Li ppm 0.2	ME-MS61 Mg % 0.01	ME-MS61 Mn ppm 5	ME-MS61 Mo ppm 0.05	ME-MS61 Na % 0.01	ME-MS61 Nb ppm 0.1	ME-MS61 Ni ppm 0.2
B704651		33.6	2.76	10.45	0.07	1.1	0.046	0.74	10.0	10.1	0.97	741	1.79	1.69	3.9	31.7
B704652		19.4	3.68	21.7	0.10	0.9	0.205	0.75	21.7	14.1	1.26	801	4.50	4.79	7.5	5.8
B704653		6.4	2.94	15.75	0.09	0.7	0.258	2.63	21.0	20.6	0.92	1800	0.40	1.50	5.6	4.4
B704654		9.5	3.08	16.00	0.11	0.7	0.311	2.64	24.8	21.1	0.95	2030	0.40	1.40	5.6	4.7
B704655		6.2	2.77	15.05	0.10	0.8	0.220	2.52	20.9	18.7	0.82	1670	1.62	1.47	5.6	4.0
B704656		8.3	2.82	15.10	0.09	0.8	0.233	2.35	20.1	17.9	0.85	1590	4.26	1.76	5.9	4.5
B704657		19.4	3.08	15.55	0.10	0.9	0.390	2.32	24.4	21.3	0.88	2030	1.17	1.64	6.2	4.5
B704658		16.5	2.61	14.40	0.09	0.8	0.199	2.23	23.7	17.0	0.78	1510	0.44	1.84	5.8	3.9
B704659		9.6	2.58	13.50	0.10	0.7	0.211	2.04	24.5	17.4	0.84	1560	1.05	1.74	5.5	3.8
B704660		18.9	3.43	17.55	0.09	0.8	0.253	2.19	20.8	24.9	1.03	2040	3.87	1.93	5.7	7.8
B704661		17.4	3.59	17.80	0.09	0.7	0.265	2.27	20.0	25.3	1.07	2110	3.59	1.97	5.8	7.9
B704662		>10000	6.96	33.3	0.31	2.4	4.15	1.17	9.1	30.5	0.16	107	17.40	0.51	7.2	22.5
B704663		20.8	3.33	15.25	0.22	0.7	0.188	2.58	20.6	22.3	1.02	2090	6.23	1.28	5.4	10.2
B704664		12.2	2.88	14.30	0.09	0.6	0.188	2.28	24.9	22.2	0.87	2050	25.4	1.25	5.3	8.1
B704665		7.3	3.72	16.70	0.10	0.7	0.274	2.03	25.2	25.2	1.12	2100	8.81	1.87	6.1	11.7
B704666		11.2	3.23	14.95	0.09	0.6	0.129	2.07	20.5	25.2	1.13	1860	5.68	1.57	5.8	13.7
B704667		16.3	8.91	20.5	0.13	0.5	0.352	2.28	17.9	73.0	3.28	5190	50.0	0.22	5.3	117.0
B704668		307	9.90	16.70	0.10	0.5	1.060	2.29	19.2	49.5	1.36	4400	5.97	0.04	5.0	32.5
B704669		111.5	3.70	18.50	0.10	0.6	0.274	3.19	23.5	29.7	0.82	2790	4.99	0.58	6.3	5.8
B704670		28.1	3.19	15.90	0.10	0.6	0.167	3.11	24.3	25.7	0.72	2370	27.9	0.57	6.0	4.5
B704671		845	12.10	14.30	0.11	0.5	0.965	2.19	11.9	32.2	0.71	2450	12.35	0.09	4.1	6.7
B704672		772	17.30	13.05	0.15	0.5	0.726	1.77	13.1	32.7	0.80	2590	45.9	0.22	3.9	7.9
B704673		24.6	2.41	11.65	0.07	1.4	0.030	0.93	10.9	11.3	0.79	497	0.81	1.87	4.0	20.4
B704674		56.2	4.00	17.65	0.10	0.7	0.238	2.99	21.6	31.9	0.93	2240	11.95	0.86	6.2	5.2
B704675		36.4	3.59	17.90	0.10	0.7	0.315	3.12	22.6	33.8	0.84	2300	5.97	0.58	6.0	5.0
B704676		5.6	3.06	16.10	0.09	0.8	0.175	2.46	20.6	22.1	0.86	1860	1.88	1.57	6.3	4.7
B704677		19.3	3.50	16.30	0.10	0.8	0.399	2.39	24.5	34.2	0.85	1960	6.27	1.07	5.6	4.9
B704678		10.3	3.23	16.05	0.09	0.8	0.316	2.04	23.7	23.6	0.84	1770	5.49	1.68	5.7	4.9
B704679		47.5	4.01	17.20	0.08	0.9	0.717	2.41	25.5	30.8	1.04	3040	10.85	1.56	6.2	5.6
B704680		53.9	3.97	17.70	0.10	0.8	1.180	2.42	25.3	41.8	1.08	3130	58.1	1.50	7.0	5.8
B704681		59.5	3.95	18.05	0.11	0.8	1.210	2.45	27.6	43.2	1.08	3130	57.8	1.53	7.1	5.9
B704682		1040	1.81	23.0	0.17	2.3	0.494	3.02	38.7	40.2	0.29	104	4.19	1.52	14.1	15.2
B704683		9.3	8.23	19.80	0.10	0.5	0.707	2.39	15.1	73.4	2.97	4260	16.95	1.35	4.3	27.8
B704684		5.4	5.07	19.10	0.10	0.6	0.270	2.52	20.2	44.7	1.35	2190	21.6	1.35	5.4	13.4
B704685		12.1	7.59	26.0	0.11	0.5	0.441	3.04	15.9	77.5	2.73	3480	17.85	0.42	4.6	23.4
B704686		6.2	5.50	19.45	0.10	0.8	0.341	2.50	22.5	46.6	1.90	2750	5.94	1.40	6.1	14.2
B704687		9.0	6.66	20.1	0.11	0.6	0.248	3.28	19.5	51.7	1.66	3310	9.99	0.21	5.2	19.0
B704688		1.6	0.69	11.45	0.07	1.9	0.023	2.90	14.3	19.8	0.24	423	79.5	0.04	6.9	1.0
B704689		11.8	7.73	26.8	0.11	0.6	0.133	2.83	14.4	67.8	1.95	3800	95.5	0.03	5.9	25.5
B704690		6.4	0.85	13.85	0.09	2.2	0.047	3.04	16.7	12.8	0.24	337	47.1	0.04	9.0	1.7

***** See Appendix Page for comments regarding this certificate *****

ALS Canada Ltd.
2103 Dollarton Hwy
North Vancouver BC V7H 0A7
Phone: +1 604 984 0221 Fax: +1 604 984 0218
www.alsglobal.com/geochemistry

To: **WHITEHORSE GOLD**
C/O ARCHER, CATHRO & ASSOCIATES (1981) LIMITED
1016-510 W HASTINGS ST
VANCOUVER BC V6B 1L8

Project: Skukum

Finalized Date: 11-NOV-2020
Account: WHGOLD

CERTIFICATE OF ANALYSIS WH20246613

Sample Description	Method / Analyte / Units / LOD	ME-MS61 P ppm 10	ME-MS61 Pb ppm 0.5	ME-MS61 Rb ppm 0.1	ME-MS61 Re ppm 0.002	ME-MS61 S % 0.01	ME-MS61 Sb ppm 0.05	ME-MS61 Sc ppm 0.1	ME-MS61 Se ppm 1	ME-MS61 Sn ppm 0.2	ME-MS61 Sr ppm 0.2	ME-MS61 Ta ppm 0.05	ME-MS61 Te ppm 0.05	ME-MS61 Th ppm 0.01	ME-MS61 Ti % 0.005	ME-MS61 Tl ppm 0.02
B704651		530	14.9	23.6	<0.002	0.04	1.58	11.2	<1	0.7	215	0.25	<0.05	2.17	0.266	0.17
B704652		590	22.5	40.6	<0.002	0.64	0.70	10.9	1	1.9	703	0.70	0.13	18.65	0.279	0.29
B704653		560	19.6	116.0	<0.002	0.14	1.92	8.7	1	12.4	234	0.47	<0.05	10.95	0.228	1.38
B704654		560	20.6	125.0	<0.002	0.15	2.01	8.7	1	14.3	248	0.46	<0.05	10.25	0.227	1.30
B704655		490	20.9	114.5	<0.002	0.18	1.84	7.7	<1	13.3	247	0.52	<0.05	12.75	0.201	1.33
B704656		490	33.7	105.5	0.003	0.13	1.62	7.1	<1	10.4	242	0.57	<0.05	12.45	0.199	1.17
B704657		480	221	119.5	<0.002	0.29	1.72	7.2	<1	16.4	258	0.57	<0.05	14.85	0.193	1.28
B704658		420	50.3	115.0	<0.002	0.08	2.71	6.8	<1	5.3	290	0.60	<0.05	13.25	0.186	1.27
B704659		420	31.2	108.5	<0.002	0.06	1.87	6.7	<1	7.7	267	0.54	<0.05	13.35	0.181	1.25
B704660		430	207	117.0	<0.002	0.15	2.18	7.5	<1	10.9	262	0.57	<0.05	14.40	0.192	1.49
B704661		440	197.5	116.0	<0.002	0.15	2.21	7.2	<1	11.0	276	0.57	<0.05	12.85	0.195	1.51
B704662		620	1420	41.8	0.012	9.71	407	6.3	93	6.9	404	0.55	34.6	5.08	0.209	16.50
B704663		480	414	120.0	<0.002	0.18	3.06	7.9	<1	12.5	248	0.50	<0.05	9.61	0.214	1.56
B704664		480	54.3	137.5	<0.002	0.24	4.14	7.3	<1	4.8	288	0.52	<0.05	12.20	0.195	1.66
B704665		590	14.2	118.5	<0.002	0.03	1.45	9.3	<1	7.3	297	0.48	<0.05	11.80	0.235	1.41
B704666		540	32.6	112.5	<0.002	0.04	1.52	8.1	<1	5.0	221	0.46	<0.05	11.00	0.211	1.30
B704667		850	166.0	98.7	<0.002	0.23	3.41	24.6	1	10.6	282	0.33	<0.05	4.88	0.375	1.71
B704668		560	>10000	120.5	<0.002	5.19	12.25	12.6	1	40.2	129.5	0.33	0.23	7.77	0.230	1.19
B704669		540	2750	140.5	<0.002	0.34	4.86	8.1	<1	17.2	151.0	0.47	<0.05	10.35	0.211	1.70
B704670		510	675	150.5	<0.002	0.16	4.21	7.6	1	12.0	170.5	0.50	<0.05	12.10	0.212	1.61
B704671		360	>10000	99.8	<0.002	>10.0	17.30	6.1	1	36.8	89.5	0.34	0.18	8.74	0.146	1.13
B704672		320	>10000	87.9	<0.002	>10.0	18.85	5.6	1	26.0	93.2	0.32	0.14	7.58	0.134	0.97
B704673		490	37.5	30.3	<0.002	0.06	0.64	9.2	<1	0.8	283	0.27	<0.05	3.03	0.238	0.22
B704674		610	1280	150.5	<0.002	0.79	5.79	8.4	1	11.6	173.5	0.47	<0.05	11.50	0.224	1.59
B704675		560	1070	161.0	<0.002	0.16	4.67	8.0	<1	11.0	140.5	0.55	<0.05	12.20	0.211	1.70
B704676		540	26.8	123.0	<0.002	0.04	1.83	7.6	<1	4.0	252	0.63	<0.05	14.15	0.209	1.48
B704677		500	189.5	136.5	<0.002	0.20	4.06	7.3	<1	7.5	180.5	0.55	0.13	12.45	0.190	1.54
B704678		480	97.1	112.5	<0.002	0.05	1.60	7.3	<1	4.9	238	0.51	<0.05	13.70	0.191	1.30
B704679		560	449	122.0	<0.002	0.12	1.86	8.6	1	9.6	296	0.52	0.06	14.25	0.239	1.44
B704680		590	566	119.0	<0.002	0.25	3.02	9.9	1	11.5	297	0.61	0.27	13.80	0.245	1.58
B704681		600	586	125.0	<0.002	0.25	3.19	10.5	1	11.7	301	0.60	0.29	13.85	0.246	1.60
B704682		750	319	143.5	<0.002	1.49	57.2	3.4	6	4.5	250	0.96	6.38	13.60	0.170	1.43
B704683		990	532	106.5	<0.002	0.08	2.45	25.5	1	15.5	448	0.23	0.37	2.81	0.541	1.81
B704684		750	75.8	134.0	<0.002	0.04	1.96	14.3	<1	4.6	257	0.40	0.12	7.95	0.329	1.91
B704685		1060	586	147.5	<0.002	0.09	2.83	26.5	<1	12.3	269	0.24	<0.05	2.97	0.541	2.22
B704686		770	35.8	157.5	<0.002	0.05	1.77	15.8	<1	5.6	329	0.48	<0.05	9.76	0.357	1.99
B704687		820	275	198.5	<0.002	0.43	3.14	19.1	<1	9.5	262	0.38	<0.05	7.48	0.389	2.57
B704688		50	110.0	123.0	<0.002	0.05	4.25	1.4	<1	3.1	34.5	0.84	<0.05	12.20	0.022	1.50
B704689		850	149.5	192.5	<0.002	0.13	8.22	21.0	1	7.0	315	0.34	0.29	4.52	0.424	2.56
B704690		80	127.0	157.0	<0.002	0.09	3.67	2.3	1	2.9	35.8	1.02	0.06	13.90	0.038	1.93

***** See Appendix Page for comments regarding this certificate *****

ALS Canada Ltd.
2103 Dollarton Hwy
North Vancouver BC V7H 0A7
Phone: +1 604 984 0221 Fax: +1 604 984 0218
www.alsglobal.com/geochemistry

To: **WHITEHORSE GOLD**
C/O ARCHER, CATHRO & ASSOCIATES (1981) LIMITED
1016-510 W HASTINGS ST
VANCOUVER BC V6B 1L8

Finalized Date: 11-NOV-2020
Account: WHGOLD

Project: Skukum

CERTIFICATE OF ANALYSIS WH20246613

Sample Description	Method / Analyte / Units / LOD	ME-MS61 U ppm 0.1	ME-MS61 V ppm 1	ME-MS61 W ppm 0.1	ME-MS61 Y ppm 0.1	ME-MS61 Zn ppm 2	ME-MS61 Zr ppm 0.5	Ag-OG62 Ag ppm 1	Cu-OG62 Cu % 0.001	Pb-OG62 Pb % 0.001	Zn-OG62 Zn % 0.001
B704651		0.8	91	0.4	15.1	53	39.5				
B704652		5.5	92	1.4	16.2	83	19.8				
B704653		5.7	76	5.0	11.1	104	14.7				
B704654		5.0	78	4.8	12.3	104	14.7				
B704655		4.7	64	13.8	11.2	102	17.3				
B704656		5.1	62	3.1	11.5	110	19.2				
B704657		5.3	63	4.1	12.0	430	20.6				
B704658		5.0	59	3.0	10.5	88	20.8				
B704659		4.8	60	2.8	10.1	99	20.1				
B704660		5.0	80	5.2	10.3	305	19.0				
B704661		4.6	82	5.4	10.1	306	19.1				
B704662		3.2	59	31.5	6.4	2310	80.1	1010	5.10		
B704663		4.5	75	8.0	10.7	280	17.8				
B704664		5.3	67	5.6	11.0	105	15.3				
B704665		5.5	76	4.5	12.2	119	16.7				
B704666		4.7	71	3.7	10.8	127	14.8				
B704667		2.0	166	14.0	15.5	411	14.4				
B704668		3.2	94	16.6	9.2	>10000	13.2	128		1.330	1.565
B704669		5.1	81	7.7	9.2	2430	14.5				
B704670		5.0	68	8.2	9.9	773	15.3				
B704671		4.3	53	10.6	6.7	>10000	12.3	132		1.330	2.07
B704672		3.7	51	9.7	8.0	>10000	10.6	134		1.150	1.355
B704673		1.0	74	0.7	12.3	86	50.0				
B704674		5.9	75	7.8	10.7	1810	14.3				
B704675		6.8	70	9.2	10.8	1190	16.4				
B704676		6.6	67	5.7	10.4	120	18.9				
B704677		6.1	63	8.4	11.5	450	17.3				
B704678		6.2	62	11.7	10.3	285	17.2				
B704679		5.6	78	35.3	12.4	1440	20.1				
B704680		5.1	91	24.4	14.4	2830	17.4				
B704681		5.2	92	27.8	15.9	2850	17.4				
B704682		4.0	26	4.1	11.5	392	65.5				
B704683		1.4	206	12.3	19.2	976	11.8				
B704684		3.4	128	13.7	12.3	272	14.2				
B704685		1.3	218	19.1	17.5	1100	12.5				
B704686		4.2	134	32.9	15.1	408	20.6				
B704687		2.9	163	23.7	14.3	511	13.5				
B704688		5.3	15	1.6	6.6	123	46.2				
B704689		2.2	178	21.4	14.5	381	16.4				
B704690		6.4	16	2.6	7.4	206	53.1				

***** See Appendix Page for comments regarding this certificate *****

ALS Canada Ltd.
2103 Dollarton Hwy
North Vancouver BC V7H 0A7
Phone: +1 604 984 0221 Fax: +1 604 984 0218
www.alsglobal.com/geochemistry

To: **WHITEHORSE GOLD**
C/O ARCHER, CATHRO & ASSOCIATES (1981) LIMITED
1016-510 W HASTINGS ST
VANCOUVER BC V6B 1L8

Project: Skukum

Finalized Date: 11-NOV-2020
Account: WHGOLD

CERTIFICATE OF ANALYSIS WH20246613

Sample Description	Method / Analyte / Units / LOD	WEI-21 Recvd Wt. kg 0.02	Au-AA23 Au ppm 0.005	Au-GRA21 Au ppm 0.05	ME-MS61 Ag ppm 0.01	ME-MS61 Al % 0.01	ME-MS61 As ppm 0.2	ME-MS61 Ba ppm 10	ME-MS61 Be ppm 0.05	ME-MS61 Bi ppm 0.01	ME-MS61 Ca % 0.01	ME-MS61 Cd ppm 0.02	ME-MS61 Ce ppm 0.01	ME-MS61 Co ppm 0.1	ME-MS61 Cr ppm 1	ME-MS61 Cs ppm 0.05
B704691		2.94	<0.005		2.01	6.48	6.1	550	2.30	1.01	0.04	1.51	32.2	0.7	3	10.50
B704692		1.03	<0.005		1.53	6.49	4.7	550	2.24	0.72	0.03	1.27	32.6	0.8	3	10.10
B704693		3.92	0.067		2.01	6.83	67.6	550	2.42	0.19	0.12	3.60	33.9	0.7	3	10.35
B704694		1.39	>10.0	13.20	>100	3.68	>10000	220	1.60	50.9	0.96	397	16.50	13.2	84	12.50
B704695		3.13	2.07		14.10	7.19	1035	480	3.31	8.49	4.69	89.0	35.4	26.1	224	32.9
B704696		3.53	2.17		47.1	7.00	2080	530	3.47	3.82	1.57	51.8	43.8	12.3	61	28.4
B704697		1.42	0.057		10.30	5.64	241	770	1.82	0.41	0.26	14.25	30.5	1.3	3	11.65
B704698		2.53	8.09		>100	3.86	>10000	410	1.49	27.4	0.37	278	20.6	3.0	22	10.20
B704699		1.11	0.006		0.50	5.61	35.5	570	0.79	0.10	2.04	0.44	23.4	9.5	25	0.86
B704700		3.82	7.61		>100	6.48	3490	430	2.61	13.20	2.22	216	36.3	19.2	81	20.3
B704701		<0.02	6.89		>100	6.70	3220	430	2.59	11.80	2.18	200	35.9	18.7	82	19.65
B704702		0.13	>10.0	9.46	50.2	6.12	3050	90	1.54	230	0.25	12.10	47.1	8.3	42	2.43
B704703		4.85	0.078		4.32	7.94	166.0	660	3.07	3.40	3.21	4.25	44.0	18.6	31	23.9
B704704		4.16	>10.0	21.4	>100	3.34	>10000	120	0.95	50.5	0.61	837	15.25	13.1	110	4.94
B704705		3.83	0.022		2.72	6.80	145.5	560	2.00	0.24	3.22	6.92	31.0	12.4	88	18.95
B704706		3.98	0.019		1.15	6.79	138.5	1450	1.40	0.31	2.13	3.38	40.4	6.4	12	15.80
B704707		1.62	<0.005		0.18	7.87	19.4	1480	1.51	0.17	4.02	0.42	36.7	15.0	91	19.20
B704708		3.29	0.005		0.46	7.59	12.4	1280	1.65	0.57	4.41	2.29	42.0	19.8	52	22.3
B704709		0.64	1.820		15.70	7.19	24.9	590	1.38	9.43	3.54	229	39.4	16.9	21	11.15
B704710		5.20	0.007		1.07	7.41	5.7	1430	1.34	0.76	2.64	19.40	42.3	9.2	11	9.57
B704711		5.43	<0.005		0.42	7.78	4.6	1680	1.26	0.87	3.58	1.42	33.5	8.5	11	5.58
B704712		1.65	0.005		0.33	7.85	7.1	1730	1.45	0.71	3.28	0.40	42.8	12.0	10	6.08
B704713		5.31	0.007		0.89	7.24	12.5	1190	1.44	1.12	3.28	8.44	37.8	8.3	10	8.15
B704714		5.41	0.023		0.26	7.42	5.0	1660	1.45	0.22	2.77	2.30	37.7	6.8	12	6.18
B704715		5.11	<0.005		0.11	7.42	3.6	1510	1.54	0.16	3.00	0.25	36.1	6.1	11	5.05
B704716		4.92	0.007		0.67	7.52	10.9	1520	1.31	0.57	2.76	6.90	43.5	7.1	11	3.48
B704717		5.65	<0.005		0.24	7.58	6.9	1370	1.48	0.24	3.06	0.30	43.2	8.8	13	3.18

***** See Appendix Page for comments regarding this certificate *****

ALS Canada Ltd.
2103 Dollarton Hwy
North Vancouver BC V7H 0A7
Phone: +1 604 984 0221 Fax: +1 604 984 0218
www.alsglobal.com/geochemistry

To: **WHITEHORSE GOLD**
C/O ARCHER, CATHRO & ASSOCIATES (1981) LIMITED
1016-510 W HASTINGS ST
VANCOUVER BC V6B 1L8

Finalized Date: 11-NOV-2020
Account: WHGOLD

Project: Skukum

CERTIFICATE OF ANALYSIS WH20246613

Sample Description	Method / Analyte / Units / LOD	ME-MS61 Cu ppm 0.2	ME-MS61 Fe % 0.01	ME-MS61 Ga ppm 0.05	ME-MS61 Ge ppm 0.05	ME-MS61 Hf ppm 0.1	ME-MS61 In ppm 0.005	ME-MS61 K % 0.01	ME-MS61 La ppm 0.5	ME-MS61 Li ppm 0.2	ME-MS61 Mg % 0.01	ME-MS61 Mn ppm 5	ME-MS61 Mo ppm 0.05	ME-MS61 Na % 0.01	ME-MS61 Nb ppm 0.1	ME-MS61 Ni ppm 0.2
B704691		6.2	0.54	14.75	0.09	2.3	0.023	3.16	17.8	11.4	0.16	86	17.65	0.04	10.2	0.7
B704692		5.3	0.51	14.60	0.09	2.4	0.017	3.17	18.1	11.1	0.16	77	14.70	0.04	10.1	0.5
B704693		7.3	0.63	15.10	0.09	2.5	0.029	3.35	18.5	11.1	0.21	354	109.0	0.04	10.9	0.6
B704694		1740	7.46	12.45	0.09	0.7	4.39	1.68	8.1	24.8	0.54	1600	64.7	0.02	4.0	46.4
B704695		57.3	4.80	17.35	0.12	1.3	1.055	3.25	17.5	20.4	2.03	3660	83.6	0.04	6.5	142.0
B704696		138.5	4.03	19.15	0.11	2.3	0.470	3.26	23.3	20.3	0.95	1980	56.9	0.04	10.3	34.8
B704697		29.8	1.06	12.90	0.09	2.2	0.045	2.85	16.5	15.7	0.33	435	8.51	0.04	7.7	1.7
B704698		1095	4.09	10.65	0.10	1.3	2.55	1.87	11.2	23.2	0.33	1020	7.70	0.03	5.0	8.4
B704699		28.5	2.84	12.00	0.07	1.2	0.044	1.08	10.7	10.3	0.83	570	0.88	2.00	3.8	13.4
B704700		596	7.29	21.0	0.12	1.0	1.860	2.99	19.3	27.3	1.11	7400	148.0	0.03	7.7	52.8
B704701		501	7.21	20.7	0.12	1.0	1.595	3.05	19.1	27.5	1.12	7030	132.5	0.03	7.7	51.9
B704702		9780	2.36	24.7	0.17	2.1	4.21	1.98	21.4	31.9	0.15	85	5.04	0.82	9.0	26.2
B704703		64.3	5.32	24.0	0.12	1.2	0.297	3.46	20.6	40.6	1.45	2260	37.5	0.91	12.6	20.5
B704704		4090	8.91	12.10	0.12	0.4	7.68	1.53	7.7	21.1	0.41	614	13.80	0.10	2.2	58.4
B704705		36.2	3.62	16.35	0.09	0.7	0.100	2.91	15.5	26.9	1.71	2070	15.35	0.64	5.7	53.7
B704706		17.3	2.73	13.80	0.10	0.9	0.085	2.99	22.1	22.2	0.91	852	1.92	1.67	7.1	4.7
B704707		5.6	5.73	16.20	0.10	0.9	0.116	2.44	16.8	40.9	2.74	881	4.60	2.08	11.2	51.2
B704708		30.9	4.53	18.30	0.10	0.9	0.137	2.48	20.4	45.7	1.83	1060	36.6	1.67	9.6	31.4
B704709		925	5.37	17.90	0.09	0.9	4.32	2.10	19.4	40.4	1.41	1410	4.10	1.54	12.2	18.3
B704710		34.3	2.77	14.80	0.09	0.9	0.420	2.73	24.1	23.4	0.91	720	14.50	2.21	7.4	4.0
B704711		16.2	3.00	15.85	0.09	0.8	0.078	2.24	17.7	19.8	0.92	731	165.5	2.85	6.6	3.6
B704712		18.5	2.99	17.75	0.09	0.9	0.066	2.27	23.4	23.1	0.97	701	81.4	2.91	7.6	4.1
B704713		14.6	3.18	16.75	0.09	1.0	0.136	2.72	19.2	26.7	0.95	1030	8.30	2.31	7.9	4.2
B704714		9.5	2.81	15.40	0.09	0.9	0.109	2.77	19.7	23.0	0.96	733	3.66	2.33	7.5	4.2
B704715		4.7	2.93	15.20	0.09	0.8	0.128	2.62	19.8	24.5	0.98	797	4.01	2.44	7.1	3.9
B704716		13.7	3.09	15.60	0.09	0.9	0.231	2.75	24.0	27.5	0.97	1020	4.40	2.13	7.4	4.2
B704717		29.0	3.10	16.35	0.10	0.9	0.175	2.51	23.5	23.9	0.99	738	8.11	2.72	7.5	6.1

***** See Appendix Page for comments regarding this certificate *****

ALS Canada Ltd.
2103 Dollarton Hwy
North Vancouver BC V7H 0A7
Phone: +1 604 984 0221 Fax: +1 604 984 0218
www.alsglobal.com/geochemistry

To: **WHITEHORSE GOLD**
C/O ARCHER, CATHRO & ASSOCIATES (1981) LIMITED
1016-510 W HASTINGS ST
VANCOUVER BC V6B 1L8

Finalized Date: 11-NOV-2020
Account: WHGOLD

Project: Skukum

CERTIFICATE OF ANALYSIS WH20246613

Sample Description	Method / Analyte / Units / LOD	ME-MS61 P ppm 10	ME-MS61 Pb ppm 0.5	ME-MS61 Rb ppm 0.1	ME-MS61 Re ppm 0.002	ME-MS61 S % 0.01	ME-MS61 Sb ppm 0.05	ME-MS61 Sc ppm 0.1	ME-MS61 Se ppm 1	ME-MS61 Sn ppm 0.2	ME-MS61 Sr ppm 0.2	ME-MS61 Ta ppm 0.05	ME-MS61 Te ppm 0.05	ME-MS61 Th ppm 0.01	ME-MS61 Ti % 0.005	ME-MS61 Tl ppm 0.02
B704691		40	102.5	152.5	<0.002	0.06	4.66	1.6	<1	2.3	18.2	1.10	<0.05	14.65	0.020	1.97
B704692		40	99.5	150.0	<0.002	0.06	4.33	1.5	<1	2.6	17.2	1.09	<0.05	14.80	0.020	1.96
B704693		40	188.0	159.5	<0.002	0.11	6.22	1.6	<1	5.6	21.2	1.20	<0.05	15.50	0.021	1.90
B704694		300	>10000	104.0	<0.002	5.91	204	5.7	2	69.9	62.1	0.30	0.44	4.34	0.146	1.44
B704695		1000	534	230	<0.002	0.74	21.2	16.1	1	10.4	368	0.39	0.05	4.82	0.407	2.92
B704696		630	2340	208	<0.002	1.39	34.5	8.8	1	31.4	120.5	0.76	<0.05	10.80	0.265	2.63
B704697		40	775	152.5	<0.002	0.47	16.80	1.5	1	10.9	34.3	0.95	<0.05	13.70	0.018	1.87
B704698		80	>10000	100.5	<0.002	3.22	318	1.8	1	73.5	33.2	0.57	0.05	7.56	0.040	1.33
B704699		530	26.6	31.3	<0.002	0.04	0.80	11.6	1	1.0	249	0.26	<0.05	2.84	0.256	0.22
B704700		920	>10000	207	<0.002	3.87	181.0	12.6	1	75.0	153.0	0.45	0.07	6.13	0.375	2.92
B704701		930	>10000	201	<0.002	3.75	152.0	12.1	1	73.8	149.0	0.46	0.07	5.49	0.387	2.83
B704702		560	674	70.7	<0.002	4.19	313	3.3	32	28.2	331	0.70	42.2	9.60	0.165	1.95
B704703		1050	157.0	145.0	<0.002	0.28	6.31	13.7	<1	9.2	217	1.02	0.16	12.65	0.446	3.10
B704704		380	>10000	82.4	<0.002	8.59	530	6.3	3	112.0	40.4	0.16	0.26	2.30	0.171	1.09
B704705		580	378	128.0	<0.002	0.40	5.73	10.4	1	9.4	347	0.47	<0.05	7.27	0.283	2.10
B704706		490	135.5	125.5	<0.002	0.19	3.77	8.7	1	9.6	280	0.64	<0.05	12.90	0.237	1.55
B704707		1660	15.9	91.4	<0.002	0.02	1.99	17.3	<1	7.5	583	0.63	<0.05	3.66	0.663	1.82
B704708		1140	34.1	104.5	<0.002	0.20	3.04	14.2	1	6.9	447	0.66	<0.05	8.79	0.450	1.66
B704709		1180	384	104.0	<0.002	2.42	4.75	11.4	1	25.3	286	0.81	<0.05	8.33	0.434	1.29
B704710		490	48.6	121.0	<0.002	0.30	1.79	8.6	1	5.0	338	0.72	<0.05	13.65	0.235	1.32
B704711		520	51.5	64.3	0.002	0.15	2.14	7.9	1	3.2	606	0.59	<0.05	10.70	0.250	0.83
B704712		530	29.4	80.4	0.005	0.21	2.19	9.1	1	3.8	573	0.68	<0.05	13.45	0.249	0.96
B704713		520	146.0	98.8	<0.002	0.28	2.12	8.9	1	11.9	368	0.74	<0.05	13.15	0.248	1.28
B704714		510	97.8	97.8	<0.002	0.07	1.89	8.7	1	5.2	422	0.70	<0.05	12.30	0.243	1.00
B704715		510	16.5	95.1	<0.002	0.02	2.51	8.2	1	5.3	443	0.65	<0.05	13.00	0.236	0.98
B704716		510	81.5	109.5	<0.002	0.19	2.23	8.8	1	7.5	441	0.65	<0.05	13.35	0.247	1.06
B704717		580	16.6	86.0	<0.002	0.03	3.04	9.5	1	4.9	538	0.66	<0.05	13.60	0.259	0.99

***** See Appendix Page for comments regarding this certificate *****

ALS Canada Ltd.
2103 Dollarton Hwy
North Vancouver BC V7H 0A7
Phone: +1 604 984 0221 Fax: +1 604 984 0218
www.alsglobal.com/geochemistry

To: **WHITEHORSE GOLD**
C/O ARCHER, CATHRO & ASSOCIATES (1981) LIMITED
1016-510 W HASTINGS ST
VANCOUVER BC V6B 1L8

Finalized Date: 11-NOV-2020
Account: WHGOLD

Project: Skukum

CERTIFICATE OF ANALYSIS WH20246613

Sample Description	Method / Analyte / Units / LOD	ME-MS61 U ppm 0.1	ME-MS61 V ppm 1	ME-MS61 W ppm 0.1	ME-MS61 Y ppm 0.1	ME-MS61 Zn ppm 2	ME-MS61 Zr ppm 0.5	Ag-OG62 Ag ppm 1	Cu-OG62 Cu % 0.001	Pb-OG62 Pb % 0.001	Zn-OG62 Zn % 0.001
B704691		7.6	7	1.8	7.7	102	57.9				
B704692		6.7	6	1.7	7.6	88	58.5				
B704693		7.6	5	3.2	7.6	222	61.4				
B704694		1.9	64	11.4	5.2	>10000	19.7	261		1.780	1.550
B704695		2.1	133	25.3	14.8	5110	45.6				
B704696		4.4	80	24.6	15.7	2680	69.3				
B704697		6.0	6	1.9	6.8	799	52.7				
B704698		3.9	17	4.7	5.0	>10000	32.8	408		2.08	1.070
B704699		0.9	89	0.5	13.7	64	39.2				
B704700		2.1	134	20.0	13.6	8920	30.6	242		1.600	
B704701		2.0	136	20.0	12.7	8310	38.4	256		1.290	
B704702		2.8	31	7.6	6.6	1790	61.9				
B704703		6.2	128	17.8	13.3	381	27.6				
B704704		1.0	60	23.5	4.2	>10000	10.5	563		5.27	3.59
B704705		3.4	98	15.7	10.0	532	16.0				
B704706		5.4	68	7.5	10.0	280	18.5				
B704707		1.2	173	6.9	17.6	191	37.7				
B704708		3.4	133	12.5	17.7	293	31.0				
B704709		2.7	115	14.6	14.2	>10000	30.5				1.620
B704710		5.7	72	5.2	11.6	1550	18.3				
B704711		5.1	84	4.6	10.3	191	15.1				
B704712		6.0	82	6.9	12.2	95	17.9				
B704713		6.3	74	6.5	11.7	820	21.5				
B704714		5.3	71	6.0	11.7	199	17.1				
B704715		6.3	71	8.6	11.2	92	16.5				
B704716		6.0	72	12.2	12.4	564	15.9				
B704717		5.7	76	13.5	12.2	100	18.6				

***** See Appendix Page for comments regarding this certificate *****

ALS Canada Ltd.
2103 Dollarton Hwy
North Vancouver BC V7H 0A7
Phone: +1 604 984 0221 Fax: +1 604 984 0218
www.alsglobal.com/geochemistry

To: **WHITEHORSE GOLD**
C/O ARCHER, CATHRO & ASSOCIATES (1981) LIMITED
1016-510 W HASTINGS ST
VANCOUVER BC V6B 1L8

Project: Skukum

Finalized Date: 11-NOV-2020
Account: WHGOLD

CERTIFICATE OF ANALYSIS WH20246613

CERTIFICATE COMMENTS

ANALYTICAL COMMENTS

REEs may not be totally soluble in this method.

Applies to Method: ME-MS61

LABORATORY ADDRESSES

Processed at ALS Whitehorse located at 78 Mt. Sima Rd, Whitehorse, YT, Canada.

Applies to Method:

CRU-31	CRU-QC	LOG-21	LOG-21d
LOG-23	PUL-31	PUL-31d	PUL-QC
SPL-21	SPL-21d	WEI-21	

Processed at ALS Vancouver located at 2103 Dollarton Hwy, North Vancouver, BC, Canada.

Applies to Method:

Ag-OG62	Au-AA23	Au-GRA21	Cu-OG62
ME-MS61	ME-OG62	Pb-OG62	Zn-OG62

ALS Canada Ltd.

2103 Dollarton Hwy
North Vancouver BC V7H 0A7
Phone: +1 604 984 0221 Fax: +1 604 984 0218
www.alsglobal.com/geochemistry

To: **WHITEHORSE GOLD**
C/O ARCHER, CATHRO & ASSOCIATES (1981) LIMITED
1016-510 W HASTINGS ST
VANCOUVER BC V6B 1L8

Finalized Date: 17-NOV-2020
Account: WHGOLD

CERTIFICATE WH20253704

Project: Skukum

P.O. No.: 2020WHG006

This report is for 40 Drill Core samples submitted to our lab in Whitehorse, YT, Canada on 2-NOV-2020.

The following have access to data associated with this certificate:

TIM KINGLSEY WANJIN YANG	MARIAN MYERS	LIZ SMITH

SAMPLE PREPARATION

ALS CODE	DESCRIPTION
WEI-21	Received Sample Weight
LOG-21	Sample logging - ClientBarCode
CRU-QC	Crushing QC Test
PUL-QC	Pulverizing QC Test
CRU-31	Fine crushing - 70% <2mm
SPL-21	Split sample - riffle splitter
PUL-31	Pulverize up to 250g 85% <75 um
LOG-23	Pulp Login - Rcvd with Barcode
LOG-21d	Sample logging - ClientBarCode Dup
SPL-21d	Split sample - duplicate
PUL-31d	Pulverize Split - duplicate

ANALYTICAL PROCEDURES

ALS CODE	DESCRIPTION	INSTRUMENT
Au-AA23	Au 30g FA-AA finish	AAS
Au-GRA21	Au 30g FA-GRAV finish	WST-SIM
ME-MS61	48 element four acid ICP-MS	
Ag-OG62	Ore Grade Ag - Four Acid	
ME-OG62	Ore Grade Elements - Four Acid	ICP-AES
Cu-OG62	Ore Grade Cu - Four Acid	
Pb-OG62	Ore Grade Pb - Four Acid	
Zn-OG62	Ore Grade Zn - Four Acid	

This is the Final Report and supersedes any preliminary report with this certificate number. Results apply to samples as submitted. All pages of this report have been checked and approved for release.

***** See Appendix Page for comments regarding this certificate *****

Signature:

Saa Traxler, General Manager, North Vancouver

ALS Canada Ltd.
2103 Dollarton Hwy
North Vancouver BC V7H 0A7
Phone: +1 604 984 0221 Fax: +1 604 984 0218
www.alsglobal.com/geochemistry

To: **WHITEHORSE GOLD**
C/O ARCHER, CATHRO & ASSOCIATES (1981) LIMITED
1016-510 W HASTINGS ST
VANCOUVER BC V6B 1L8

Project: Skukum

Finalized Date: 17-NOV-2020
Account: WHGOLD

CERTIFICATE OF ANALYSIS WH20253704

Sample Description	Method / Analyte / Units / LOD	WEI-21 Recvd Wt. kg 0.02	Au-AA23 Au ppm 0.005	Au-GRA21 Au ppm 0.05	ME-MS61 Ag ppm 0.01	ME-MS61 Al % 0.01	ME-MS61 As ppm 0.2	ME-MS61 Ba ppm 10	ME-MS61 Be ppm 0.05	ME-MS61 Bi ppm 0.01	ME-MS61 Ca % 0.01	ME-MS61 Cd ppm 0.02	ME-MS61 Ce ppm 0.01	ME-MS61 Co ppm 0.1	ME-MS61 Cr ppm 1	ME-MS61 Cs ppm 0.05
B704718		1.08	<0.005		0.08	5.06	3.8	490	0.63	0.07	1.49	0.08	20.4	6.0	28	0.82
B704719		2.32	0.495		>100	6.64	54.8	690	1.91	0.80	4.80	12.80	34.1	8.1	18	15.00
B704720		0.87	0.689		>100	6.77	45.4	630	1.81	0.88	4.71	20.3	38.5	9.1	17	11.60
B704721		1.19	0.013		1.17	7.73	11.1	810	1.43	0.53	3.30	0.30	35.1	9.7	9	6.15
B704722		2.63	<0.005		0.57	7.38	1.8	1760	1.17	0.12	3.00	0.10	33.3	9.1	11	2.54
B704723		4.59	0.009		0.87	6.58	9.5	1140	1.43	0.28	4.72	0.18	35.1	9.3	8	10.85
B704724		3.98	0.205		21.7	6.33	82.7	970	1.33	0.33	4.94	8.13	37.0	8.2	8	14.50
B704725		2.42	0.030		0.97	7.45	16.3	1000	1.37	0.17	2.86	0.11	37.5	9.2	9	10.30
B704726		2.42	<0.005		0.26	7.50	3.4	1810	1.16	0.24	2.91	0.04	38.3	6.7	10	3.48
B704727		0.79	0.011		0.82	6.92	15.5	350	0.99	0.47	3.93	0.04	40.8	17.7	8	7.36
B704728		<0.02	0.015		0.82	6.73	15.0	410	0.93	0.49	3.96	0.05	39.6	17.5	9	7.04
B704729		0.06	1.750		>100	6.39	2630	240	0.66	55.8	0.43	13.80	22.8	20.1	32	2.45
B704730		2.50	0.011		1.47	6.94	7.7	1300	1.01	0.45	3.52	0.14	34.4	10.2	9	3.61
B704731		2.22	0.057		5.21	7.29	26.1	1170	1.15	0.23	3.40	1.90	40.6	5.8	9	6.91
B704732		1.45	1.680		>100	7.07	86.3	1020	1.19	0.32	4.12	37.5	44.3	24.7	8	8.02
B704733		2.58	0.008		0.55	6.96	7.3	1430	1.12	0.19	2.94	0.09	36.1	7.7	11	5.49
B704734		4.64	0.011		2.11	7.11	7.1	1000	1.84	2.66	2.41	0.65	40.9	9.7	10	16.90
B704735		4.80	0.034		4.44	6.85	10.2	1220	1.63	5.92	2.06	4.15	38.1	9.6	13	13.75
B704736		3.39	0.106		4.98	6.31	21.3	360	2.01	3.56	1.78	12.00	32.6	10.5	15	14.50
B704737		3.25	0.032		2.66	5.47	21.5	480	1.97	0.52	0.44	3.94	27.3	4.4	18	11.10
B704738		3.50	0.152		7.90	4.74	15.3	510	1.76	0.67	0.42	6.44	26.1	1.2	6	7.81
B704739		1.37	0.068		7.09	4.46	11.5	490	1.64	0.51	0.46	5.39	23.6	1.1	5	7.28
B704740		0.76	1.395		35.2	6.59	130.5	650	3.24	3.90	0.82	35.5	37.6	6.2	35	16.55
B704741		2.39	>10.0	27.1	>100	4.48	>10000	220	1.90	21.5	0.45	247	20.3	7.7	49	7.61
B704742		1.08	0.013		0.42	5.32	24.2	600	0.71	0.09	1.72	0.46	24.5	8.0	37	1.14
B704743		2.59	>10.0	29.9	>100	3.68	>10000	180	1.43	18.00	0.28	>1000	17.75	8.3	37	6.29
B704744		4.06	0.275		11.80	7.76	510	460	3.39	0.17	2.81	37.2	29.6	28.7	307	29.6
B704745		2.34	3.39		52.8	4.70	2340	360	1.46	2.64	0.24	202	23.7	2.6	16	6.48
B704746		2.26	1.070		16.40	7.07	461	380	2.77	2.11	1.24	68.9	31.7	25.0	230	22.1
B704747		5.06	0.447		8.86	6.25	298	340	1.94	0.67	3.64	18.40	30.7	20.0	174	14.55
B704748		<0.02	0.402		7.96	6.20	293	340	1.96	0.61	3.77	18.55	31.1	19.0	171	13.95
B704749		0.06	1.230		13.70	6.49	373	860	2.06	22.3	0.43	2.47	70.6	4.5	25	4.04
B704750		3.23	0.035		4.15	6.50	251	260	2.23	2.27	4.47	12.85	26.6	31.6	226	11.25
B704751		3.78	>10.0	13.30	>100	5.08	3170	240	2.37	10.90	0.52	211	26.7	9.9	45	13.45
B704752		1.86	0.054		1.96	6.23	24.0	970	1.94	11.45	2.27	0.63	43.4	11.6	43	18.75
B704753		4.26	0.442		0.73	7.34	15.5	890	2.59	29.7	1.94	0.41	34.4	29.9	273	29.4
B704754		3.50	0.006		0.34	6.92	6.1	1650	1.75	0.25	2.26	0.21	40.7	9.0	20	15.45
B704755		5.09	0.093		2.15	7.10	269	1070	1.56	2.65	2.09	15.60	41.6	10.3	21	10.35
B704756		4.97	0.560		45.6	7.70	2430	900	1.75	44.0	1.20	28.6	51.4	8.3	18	9.24
B704757		4.48	0.006		0.28	7.56	8.9	1820	1.38	0.34	2.42	0.42	45.3	8.5	11	6.44

***** See Appendix Page for comments regarding this certificate *****

ALS Canada Ltd.
2103 Dollarton Hwy
North Vancouver BC V7H 0A7
Phone: +1 604 984 0221 Fax: +1 604 984 0218
www.alsglobal.com/geochemistry

To: **WHITEHORSE GOLD**
C/O ARCHER, CATHRO & ASSOCIATES (1981) LIMITED
1016-510 W HASTINGS ST
VANCOUVER BC V6B 1L8

Finalized Date: 17-NOV-2020
Account: WHGOLD

Project: Skukum

CERTIFICATE OF ANALYSIS WH20253704

Sample Description	Method / Analyte / Units / LOD	ME-MS61 Cu ppm 0.2	ME-MS61 Fe % 0.01	ME-MS61 Ga ppm 0.05	ME-MS61 Ge ppm 0.05	ME-MS61 Hf ppm 0.1	ME-MS61 In ppm 0.005	ME-MS61 K % 0.01	ME-MS61 La ppm 0.5	ME-MS61 Li ppm 0.2	ME-MS61 Mg % 0.01	ME-MS61 Mn ppm 5	ME-MS61 Mo ppm 0.05	ME-MS61 Na % 0.01	ME-MS61 Nb ppm 0.1	ME-MS61 Ni ppm 0.2
B704718		21.0	2.21	10.55	0.13	1.4	0.033	0.91	9.5	10.3	0.64	462	0.69	1.90	3.3	12.7
B704719		119.5	2.70	14.00	0.15	0.7	0.071	2.63	18.8	25.4	0.97	2310	4.02	0.91	5.3	8.3
B704720		186.5	2.88	14.15	0.16	0.7	0.068	2.49	21.2	27.3	1.03	2340	3.99	1.07	5.4	8.0
B704721		6.5	2.66	17.05	0.18	0.8	0.081	2.37	18.1	15.9	0.97	1590	0.85	2.66	7.5	5.2
B704722		9.6	2.91	14.80	0.19	0.7	0.049	2.00	16.8	10.7	0.99	1120	1.27	2.67	6.5	4.0
B704723		4.9	2.79	15.40	0.20	0.7	0.039	3.03	17.9	10.6	1.01	3070	0.70	0.75	5.9	4.1
B704724		60.1	3.64	12.50	0.16	0.6	0.061	2.74	21.4	12.9	0.85	5260	1.70	0.19	4.8	3.6
B704725		5.9	2.72	15.65	0.18	0.8	0.040	2.81	19.0	9.9	0.95	1510	1.38	1.31	7.1	4.8
B704726		2.4	2.87	15.15	0.19	0.7	0.045	2.22	20.0	14.8	1.04	1480	0.58	2.50	6.9	4.0
B704727		4.4	5.06	15.00	0.17	0.6	0.095	2.34	23.2	17.5	0.84	2150	1.20	1.12	6.1	3.2
B704728		4.4	5.14	14.30	0.14	0.6	0.099	2.33	23.2	16.5	0.82	2160	1.16	1.09	5.8	3.2
B704729		>10000	7.28	33.8	0.32	2.3	4.12	1.22	8.3	26.6	0.16	113	18.20	0.53	7.1	21.1
B704730		36.2	3.02	13.95	0.15	0.6	0.073	1.78	17.5	17.3	1.05	1990	0.96	2.61	6.7	4.1
B704731		25.7	2.86	15.50	0.20	0.7	0.053	2.72	20.7	19.0	0.96	2320	0.83	1.53	7.3	3.7
B704732		1050	3.67	15.85	0.17	0.7	0.170	2.90	23.6	17.4	0.87	2840	1.18	1.11	6.9	3.7
B704733		7.4	2.58	14.95	0.20	0.7	0.026	2.15	17.1	14.7	0.88	1170	0.99	2.31	7.6	3.8
B704734		18.1	3.29	15.95	0.18	0.7	0.148	2.80	22.9	32.8	1.04	1740	2.97	0.94	5.6	4.4
B704735		30.5	3.28	14.80	0.19	0.5	0.143	3.11	20.5	28.8	1.04	1630	5.05	0.89	5.2	4.8
B704736		49.4	3.23	16.50	0.18	0.7	0.472	2.72	19.0	35.5	0.99	1590	79.8	0.03	5.6	8.7
B704737		9.5	1.44	14.05	0.15	1.5	0.078	2.56	15.2	38.7	0.43	588	124.0	0.03	6.6	8.3
B704738		12.3	0.75	11.30	0.17	1.6	0.048	2.29	14.5	38.3	0.28	472	358	0.03	6.1	3.0
B704739		17.2	0.73	10.55	0.15	1.6	0.045	2.17	13.2	42.1	0.28	502	386	0.03	5.6	2.5
B704740		60.4	2.08	17.15	0.16	2.3	0.219	3.23	21.0	22.9	0.53	873	92.0	0.04	9.8	15.6
B704741		1280	8.03	15.70	0.09	0.9	0.901	1.92	10.8	31.1	0.61	1230	70.6	0.02	4.3	25.8
B704742		26.8	2.53	11.75	0.18	1.7	0.039	1.19	12.3	12.6	0.70	490	2.83	1.94	4.0	19.7
B704743		2690	6.24	19.15	0.09	0.5	15.70	1.71	9.1	25.2	0.32	985	134.0	0.02	3.5	20.5
B704744		31.0	6.18	20.0	0.14	0.7	0.436	3.38	13.6	33.9	1.65	6910	7.01	0.03	6.1	205
B704745		304	2.30	12.30	0.10	1.5	1.950	2.23	13.4	21.9	0.33	776	74.4	0.03	6.2	6.3
B704746		174.5	4.80	23.8	0.14	1.6	1.755	2.90	15.9	33.9	1.61	1790	98.9	0.03	6.5	137.5
B704747		27.0	5.08	15.90	0.15	1.1	0.247	2.59	15.6	30.5	2.08	2670	51.0	0.02	5.5	120.5
B704748		27.9	5.07	15.80	0.16	1.1	0.226	2.57	16.2	30.2	2.11	2710	48.4	0.02	5.5	116.0
B704749		973	1.66	21.0	0.23	2.1	0.474	2.73	34.5	35.5	0.27	93	4.02	1.41	13.2	13.3
B704750		11.7	6.31	18.20	0.09	1.9	0.306	2.19	11.5	46.9	2.57	3760	25.2	0.02	4.4	166.5
B704751		815	4.78	19.25	0.09	1.0	2.50	2.03	13.0	55.2	0.94	764	185.0	0.03	6.2	25.9
B704752		14.6	4.33	15.40	0.10	1.6	0.048	2.35	21.9	58.8	1.41	923	371	0.57	7.3	30.2
B704753		19.2	9.58	24.0	0.13	2.1	0.076	2.70	14.7	122.0	3.60	1290	36.7	0.51	5.3	166.5
B704754		21.4	3.27	16.00	0.11	0.9	0.057	2.72	19.5	41.7	1.20	764	7.89	1.35	7.5	12.3
B704755		39.0	4.13	16.90	0.12	0.8	0.185	3.16	20.4	39.6	1.05	1370	37.9	0.80	6.8	12.2
B704756		89.2	4.16	17.55	0.12	1.2	0.214	3.67	25.1	26.7	0.87	1320	42.2	0.55	8.3	10.1
B704757		22.3	3.35	16.90	0.11	0.9	0.119	2.76	21.6	26.1	1.02	658	25.4	2.12	7.7	4.2

***** See Appendix Page for comments regarding this certificate *****

ALS Canada Ltd.
2103 Dollarton Hwy
North Vancouver BC V7H 0A7
Phone: +1 604 984 0221 Fax: +1 604 984 0218
www.alsglobal.com/geochemistry

To: **WHITEHORSE GOLD**
C/O ARCHER, CATHRO & ASSOCIATES (1981) LIMITED
1016-510 W HASTINGS ST
VANCOUVER BC V6B 1L8

Project: Skukum

Finalized Date: 17-NOV-2020
Account: WHGOLD

CERTIFICATE OF ANALYSIS WH20253704

Sample Description	Method / Analyte / Units / LOD	ME-MS61 P ppm 10	ME-MS61 Pb ppm 0.5	ME-MS61 Rb ppm 0.1	ME-MS61 Re ppm 0.002	ME-MS61 S % 0.01	ME-MS61 Sb ppm 0.05	ME-MS61 Sc ppm 0.1	ME-MS61 Se ppm 1	ME-MS61 Sn ppm 0.2	ME-MS61 Sr ppm 0.2	ME-MS61 Ta ppm 0.05	ME-MS61 Te ppm 0.05	ME-MS61 Th ppm 0.01	ME-MS61 Ti % 0.005	ME-MS61 Tl ppm 0.02
B704718		420	6.2	27.4	<0.002	0.06	0.62	8.1	1	0.6	255	0.22	<0.05	2.60	0.198	0.19
B704719		470	1310	119.5	0.004	0.75	5.47	8.3	1	2.5	279	0.42	0.05	10.10	0.225	1.03
B704720		480	2780	118.0	<0.002	0.82	5.31	8.5	1	2.6	287	0.46	0.09	9.65	0.220	0.94
B704721		580	52.9	93.1	<0.002	0.26	2.32	9.7	<1	1.0	315	0.62	<0.05	9.61	0.294	0.96
B704722		540	21.6	48.2	<0.002	0.02	0.72	8.9	<1	0.8	526	0.54	<0.05	10.35	0.272	0.47
B704723		550	12.3	105.5	<0.002	0.31	3.63	8.7	<1	1.0	219	0.48	<0.05	9.62	0.248	1.10
B704724		440	115.5	127.5	<0.002	1.63	8.35	7.8	<1	6.2	173.5	0.40	<0.05	8.90	0.206	0.95
B704725		580	14.9	92.9	<0.002	0.19	3.83	9.5	<1	1.2	310	0.60	<0.05	11.60	0.276	0.76
B704726		540	18.0	69.8	<0.002	0.03	1.09	9.6	<1	0.9	483	0.60	<0.05	12.90	0.271	0.76
B704727		490	21.4	109.0	<0.002	3.05	1.42	8.9	<1	7.3	247	0.51	<0.05	18.40	0.243	0.97
B704728		490	21.3	103.0	<0.002	3.15	1.41	8.4	<1	7.4	243	0.48	<0.05	15.55	0.238	0.99
B704729		650	1600	40.9	0.007	>10.0	419	6.5	92	7.0	400	0.55	34.7	5.24	0.219	16.40
B704730		550	49.6	57.0	<0.002	0.50	1.19	8.9	<1	3.0	370	0.56	<0.05	8.65	0.267	0.69
B704731		510	376	107.0	<0.002	0.38	1.97	8.8	1	4.4	282	0.72	<0.05	10.30	0.248	1.09
B704732		500	3040	117.0	0.002	1.84	7.42	8.8	<1	18.7	246	0.62	<0.05	11.90	0.244	1.28
B704733		510	17.4	57.0	<0.002	0.08	1.50	8.4	<1	1.3	476	0.71	<0.05	9.80	0.256	0.66
B704734		510	63.1	139.5	<0.002	0.04	2.73	9.1	<1	5.3	201	0.43	0.09	11.65	0.241	1.92
B704735		510	235	151.0	<0.002	0.16	2.82	8.8	<1	5.1	205	0.40	0.21	9.53	0.233	2.02
B704736		450	215	182.0	<0.002	0.17	5.49	8.2	<1	8.3	122.0	0.44	0.10	9.84	0.212	2.25
B704737		220	184.0	143.0	<0.002	0.16	7.18	4.2	1	8.3	42.3	0.62	<0.05	9.23	0.095	1.90
B704738		50	405	118.5	0.002	0.12	13.10	1.7	<1	12.8	36.0	0.73	0.05	10.95	0.020	2.01
B704739		40	314	113.0	0.002	0.11	13.90	1.5	1	11.7	35.9	0.68	<0.05	9.69	0.016	1.86
B704740		270	1660	181.5	<0.002	1.14	13.60	5.8	1	35.5	72.0	0.92	0.10	13.75	0.129	2.36
B704741		360	>10000	108.0	0.002	5.64	154.5	6.2	2	75.1	35.0	0.37	0.23	5.08	0.171	1.50
B704742		530	24.4	36.9	0.003	0.12	1.23	9.8	1	0.9	248	0.24	<0.05	2.71	0.259	0.29
B704743		240	>10000	93.7	0.002	8.28	169.5	5.0	3	241	19.9	0.26	0.17	4.15	0.143	1.58
B704744		1230	1600	203	<0.002	2.08	17.20	20.2	1	26.6	160.5	0.28	<0.05	1.89	0.526	2.83
B704745		90	3960	122.5	<0.002	1.90	23.5	2.0	1	54.1	22.3	0.74	0.06	10.00	0.040	1.58
B704746		910	1790	202	<0.002	1.42	14.35	15.6	1	38.1	118.5	0.40	<0.05	4.75	0.386	2.73
B704747		810	659	164.5	<0.002	0.89	8.07	13.1	1	17.7	305	0.34	<0.05	5.01	0.336	2.18
B704748		790	705	162.5	<0.002	0.92	8.09	13.0	<1	18.2	311	0.36	<0.05	5.27	0.331	2.15
B704749		690	324	132.5	<0.002	1.37	53.8	3.4	6	4.2	233	0.88	6.29	13.05	0.156	1.37
B704750		980	292	145.0	<0.002	0.37	4.27	16.3	<1	13.2	308	0.23	<0.05	1.99	0.404	1.96
B704751		550	>10000	133.0	<0.002	2.46	48.6	8.2	1	63.8	45.6	0.42	0.11	6.08	0.233	2.37
B704752		450	50.8	143.5	0.003	0.06	4.02	8.2	<1	1.7	222	0.60	1.11	11.95	0.215	1.83
B704753		1100	24.4	206	<0.002	0.02	1.91	19.6	1	2.0	225	0.31	3.71	3.67	0.457	2.85
B704754		520	12.0	130.0	<0.002	0.01	1.93	9.0	<1	1.5	316	0.68	<0.05	12.85	0.248	1.81
B704755		500	174.5	148.5	0.003	0.55	2.92	8.8	<1	10.5	182.5	0.60	0.21	13.35	0.241	1.99
B704756		470	2340	166.0	0.002	1.61	10.60	8.4	<1	35.7	99.7	0.71	5.27	15.75	0.226	1.99
B704757		480	20.7	108.0	<0.002	0.05	1.68	8.5	<1	4.1	425	0.73	<0.05	14.15	0.234	1.40

***** See Appendix Page for comments regarding this certificate *****

ALS Canada Ltd.
2103 Dollarton Hwy
North Vancouver BC V7H 0A7
Phone: +1 604 984 0221 Fax: +1 604 984 0218
www.alsglobal.com/geochemistry

To: **WHITEHORSE GOLD**
C/O ARCHER, CATHRO & ASSOCIATES (1981) LIMITED
1016-510 W HASTINGS ST
VANCOUVER BC V6B 1L8

Finalized Date: 17-NOV-2020
Account: WHGOLD

Project: Skukum

CERTIFICATE OF ANALYSIS WH20253704

Sample Description	Method / Analyte / Units / LOD	ME-MS61 U ppm 0.1	ME-MS61 V ppm 1	ME-MS61 W ppm 0.1	ME-MS61 Y ppm 0.1	ME-MS61 Zn ppm 2	ME-MS61 Zr ppm 0.5	Ag-OG62 Ag ppm 1	Cu-OG62 Cu % 0.001	Pb-OG62 Pb % 0.001	Zn-OG62 Zn % 0.001
B704718		1.0	61	0.4	11.7	40	47.9				
B704719		6.2	69	2.8	11.6	970	17.9	168			
B704720		6.1	69	2.6	12.6	1480	16.8	305			
B704721		5.1	78	2.2	11.9	139	19.1				
B704722		3.8	83	0.7	11.7	74	15.5				
B704723		3.4	82	2.6	11.2	136	14.8				
B704724		3.1	64	5.6	11.8	451	13.2				
B704725		3.9	84	1.5	11.3	86	16.2				
B704726		4.1	79	1.7	12.5	82	14.5				
B704727		4.8	83	2.8	14.1	76	12.0				
B704728		4.8	84	2.8	13.7	75	13.3				
B704729		3.2	60	30.3	6.2	2400	78.9	974	4.85		
B704730		2.9	78	2.4	12.0	107	13.1				
B704731		4.2	75	3.9	13.0	196	14.8				
B704732		4.8	86	5.5	14.3	2050	14.1	153			
B704733		3.8	75	3.0	12.6	68	13.9				
B704734		4.1	82	3.9	10.9	141	12.8				
B704735		3.5	84	3.8	9.9	432	11.8				
B704736		3.6	87	7.2	9.0	1080	19.7				
B704737		4.3	54	3.9	6.3	295	42.5				
B704738		5.1	26	1.7	6.0	339	44.8				
B704739		4.6	23	1.3	5.6	292	42.2				
B704740		7.1	59	7.1	9.7	2060	63.7				
B704741		2.3	73	11.9	5.9	>10000	26.3	454		1.555	1.295
B704742		1.3	76	0.5	14.9	67	54.5				
B704743		1.6	70	10.2	4.8	>10000	14.1	1010		4.29	6.13
B704744		1.0	179	46.8	13.6	2110	24.3				
B704745		4.6	26	7.8	5.7	8430	38.2				
B704746		2.3	142	27.9	10.6	3240	47.1				
B704747		2.2	116	10.3	11.6	1210	50.2				
B704748		2.3	115	10.1	11.8	1220	48.1				
B704749		3.8	24	4.1	10.0	355	60.9				
B704750		0.9	144	9.8	12.9	1040	43.5				
B704751		2.1	92	11.5	7.8	9240	29.4	152		1.225	
B704752		4.3	68	9.5	12.9	137	40.3				
B704753		1.7	146	15.5	15.2	242	70.3				
B704754		5.3	73	9.4	10.9	102	18.3				
B704755		4.9	74	13.9	10.7	1140	17.8				
B704756		5.8	67	20.3	9.7	1960	29.5				
B704757		5.6	73	8.3	13.0	118	18.9				

***** See Appendix Page for comments regarding this certificate *****

ALS Canada Ltd.
2103 Dollarton Hwy
North Vancouver BC V7H 0A7
Phone: +1 604 984 0221 Fax: +1 604 984 0218
www.alsglobal.com/geochemistry

To: **WHITEHORSE GOLD**
C/O ARCHER, CATHRO & ASSOCIATES (1981) LIMITED
1016-510 W HASTINGS ST
VANCOUVER BC V6B 1L8

Project: Skukum

Finalized Date: 17-NOV-2020
Account: WHGOLD

CERTIFICATE OF ANALYSIS WH20253704

CERTIFICATE COMMENTS

ANALYTICAL COMMENTS

REEs may not be totally soluble in this method.

Applies to Method: ME-MS61

LABORATORY ADDRESSES

Processed at ALS Whitehorse located at 78 Mt. Sima Rd, Whitehorse, YT, Canada.

Applies to Method:

CRU-31	CRU-QC	LOG-21	LOG-21d
LOG-23	PUL-31	PUL-31d	PUL-QC
SPL-21	SPL-21d	WEI-21	

Processed at ALS Vancouver located at 2103 Dollarton Hwy, North Vancouver, BC, Canada.

Applies to Method:

Ag-OG62	Au-AA23	Au-GRA21	Cu-OG62
ME-MS61	ME-OG62	Pb-OG62	Zn-OG62

ALS Canada Ltd.

2103 Dollarton Hwy
North Vancouver BC V7H 0A7
Phone: +1 604 984 0221 Fax: +1 604 984 0218
www.alsglobal.com/geochemistry

To: **WHITEHORSE GOLD**
C/O ARCHER, CATHRO & ASSOCIATES (1981) LIMITED
1016-510 W HASTINGS ST
VANCOUVER BC V6B 1L8

Finalized Date: 26-NOV-2020
Account: WHGOLD

CERTIFICATE WH20261044

Project: Skukum

P.O. No.: 2020WHG008

This report is for 48 Drill Core samples submitted to our lab in Whitehorse, YT, Canada on 10-NOV-2020.

The following have access to data associated with this certificate:

TIM KINGLSEY WANJIN YANG	MARIAN MYERS	LIZ SMITH

SAMPLE PREPARATION

ALS CODE	DESCRIPTION
WEI-21	Received Sample Weight
LOG-21	Sample logging - ClientBarCode
CRU-QC	Crushing QC Test
PUL-QC	Pulverizing QC Test
CRU-31	Fine crushing - 70% <2mm
SPL-21	Split sample - riffle splitter
PUL-31	Pulverize up to 250g 85% <75 um
LOG-23	Pulp Login - Rcvd with Barcode
LOG-21d	Sample logging - ClientBarCode Dup
SPL-21d	Split sample - duplicate
PUL-31d	Pulverize Split - duplicate

ANALYTICAL PROCEDURES

ALS CODE	DESCRIPTION	INSTRUMENT
Au-AA23	Au 30g FA-AA finish	AAS
Au-GRA21	Au 30g FA-GRAV finish	WST-SIM
ME-MS61	48 element four acid ICP-MS	
Ag-OG62	Ore Grade Ag - Four Acid	
ME-OG62	Ore Grade Elements - Four Acid	ICP-AES
Pb-OG62	Ore Grade Pb - Four Acid	
Zn-OG62	Ore Grade Zn - Four Acid	
Ag-GRA21	Ag 30g FA-GRAV finish	WST-SIM

This is the Final Report and supersedes any preliminary report with this certificate number. Results apply to samples as submitted. All pages of this report have been checked and approved for release.

***** See Appendix Page for comments regarding this certificate *****

Signature:

Saa Traxler, General Manager, North Vancouver

ALS Canada Ltd.
2103 Dollarton Hwy
North Vancouver BC V7H 0A7
Phone: +1 604 984 0221 Fax: +1 604 984 0218
www.alsglobal.com/geochemistry

To: **WHITEHORSE GOLD**
C/O ARCHER, CATHRO & ASSOCIATES (1981) LIMITED
1016-510 W HASTINGS ST
VANCOUVER BC V6B 1L8

Project: Skukum

Finalized Date: 26-NOV-2020
Account: WHGOLD

CERTIFICATE OF ANALYSIS WH20261044

Sample Description	Method / Analyte / Units / LOD	WEI-21 Recvd Wt. kg 0.02	Au-AA23 Au ppm 0.005	Au-GRA21 Au ppm 0.05	ME-MS61 Ag ppm 0.01	ME-MS61 Al % 0.01	ME-MS61 As ppm 0.2	ME-MS61 Ba ppm 10	ME-MS61 Be ppm 0.05	ME-MS61 Bi ppm 0.01	ME-MS61 Ca % 0.01	ME-MS61 Cd ppm 0.02	ME-MS61 Ce ppm 0.01	ME-MS61 Co ppm 0.1	ME-MS61 Cr ppm 1	ME-MS61 Cs ppm 0.05
B704758		1.08	<0.005		0.05	4.40	4.0	540	0.78	0.05	1.39	0.08	24.1	5.7	33	0.69
B704759		2.53	<0.005		0.23	8.16	7.7	2000	1.50	0.13	3.11	0.08	45.6	8.0	12	8.32
B704760		1.07	0.045		1.07	4.60	25.0	400	0.87	0.17	11.10	0.56	28.4	10.5	6	11.75
B704761		0.62	0.074		1.26	5.05	28.5	520	0.90	0.14	9.32	0.39	31.7	9.5	7	12.60
B704762		1.70	0.018		0.34	7.46	7.6	740	1.24	0.07	3.69	0.12	38.6	9.0	13	13.75
B704763		2.48	0.026		2.31	7.88	14.5	1730	1.23	0.48	3.45	0.17	43.0	9.1	11	6.25
B704764		0.54	<0.005		0.23	6.51	1.3	1280	2.35	0.34	2.78	0.46	69.4	1.0	2	11.60
B704765		0.72	0.074		5.73	7.41	52.3	620	1.47	0.41	2.41	0.21	38.2	7.2	10	8.45
B704766		1.71	0.124		11.40	7.70	37.3	1020	1.69	1.08	2.72	6.67	37.0	7.7	11	12.40
B704767		0.88	0.081		8.81	6.79	56.3	990	1.23	5.27	5.81	3.53	36.1	10.9	6	4.85
B704768		<0.02	0.089		9.47	6.71	58.5	1010	1.12	5.36	5.82	3.76	36.5	11.3	7	4.78
B704769		0.07	1.240		13.95	6.91	377	580	2.22	21.1	0.48	2.59	77.0	4.3	27	4.07
B704770		1.89	<0.005		0.29	8.07	2.2	1540	1.47	0.61	3.87	0.10	39.0	8.5	11	2.71
B704771		0.73	0.077		14.85	7.07	39.6	820	1.35	0.28	3.50	0.38	37.3	9.7	9	11.10
B704772		4.91	0.112		3.71	7.08	20.1	1330	1.80	3.33	1.51	8.19	42.4	9.4	11	12.70
B704773		4.69	0.086		9.00	6.82	19.2	1240	1.31	6.20	2.41	87.0	39.2	8.6	10	5.95
B704774		4.90	0.156		5.36	8.05	361	1380	1.79	4.32	2.65	20.3	43.4	9.6	12	13.60
B704775		4.83	0.169		3.85	7.71	324	1530	1.34	1.67	3.86	5.40	38.7	8.0	10	5.55
B704776		4.88	0.173		8.19	7.16	102.5	1110	1.79	2.27	1.57	46.6	42.5	9.2	11	14.35
B704777		2.06	0.116		7.43	6.10	106.5	1230	2.15	1.71	0.30	37.2	31.8	4.8	39	8.50
B704778		0.89	0.131		8.71	6.19	106.5	1240	2.17	1.89	0.29	42.1	32.5	5.4	45	9.13
B704779		2.80	0.012		1.58	6.33	11.1	990	2.34	0.54	0.06	3.38	32.5	0.5	4	8.23
B704780		3.75	6.28		60.2	5.70	522	900	2.89	2.52	0.45	64.6	35.4	3.6	13	12.85
B704781		1.99	>10.0	12.90	>100	4.14	>10000	370	1.58	2.74	0.12	129.0	22.4	0.7	15	5.16
B704782		2.55	0.969		>100	5.87	317	550	2.29	2.81	0.06	129.0	32.2	1.2	11	8.09
B704783		1.03	>10.0	30.1	>100	2.39	>10000	160	0.98	15.70	0.04	661	12.70	0.3	9	2.75
B704784		1.49	>10.0	22.1	>100	3.33	3510	240	1.43	10.60	0.09	218	18.55	0.6	9	5.19
B704785		1.09	>10.0	46.0	>100	1.73	>10000	70	0.81	20.2	0.18	228	9.14	1.4	22	2.29
B704786		3.27	2.49		97.4	6.44	319	430	2.01	1.23	1.36	55.0	28.8	22.0	196	15.60
B704787		1.03	>10.0	13.20	>100	4.29	6350	210	1.78	5.08	0.90	294	22.1	15.3	90	8.18
B704788		<0.02	>10.0	12.30	>100	4.15	6490	210	1.68	6.24	0.92	277	21.1	15.1	86	7.77
B704789		0.13	9.99		49.4	5.93	2890	80	1.54	232	0.24	12.95	47.0	7.5	41	2.20
B704790		2.28	0.974		23.9	7.56	406	400	2.84	5.43	0.71	59.0	42.6	19.8	86	17.30
B704791		4.48	0.278		1.98	6.27	60.8	1820	2.01	0.55	0.98	11.05	31.6	0.6	6	11.25
B704792		1.11	0.006		0.32	6.10	9.3	570	0.70	0.10	2.07	0.36	23.6	7.4	29	0.74
B704793		3.64	0.015		0.76	6.62	40.1	1810	2.04	0.10	0.99	0.78	31.9	0.5	5	10.35
B704794		2.74	2.49		39.5	6.82	9320	330	3.62	1.32	1.73	101.0	37.9	12.7	71	20.6
B704795		2.75	0.024		0.60	7.69	29.3	4570	2.52	0.18	1.59	0.61	41.5	0.5	3	10.10
B704796		3.17	0.078		1.00	8.07	50.1	4510	2.81	0.83	1.09	1.24	54.6	3.1	32	9.13
B704797		3.25	0.338		5.24	8.33	15.6	1520	2.47	41.2	2.85	1.23	45.1	14.8	21	15.95

***** See Appendix Page for comments regarding this certificate *****

ALS Canada Ltd.
2103 Dollarton Hwy
North Vancouver BC V7H 0A7
Phone: +1 604 984 0221 Fax: +1 604 984 0218
www.alsglobal.com/geochemistry

To: **WHITEHORSE GOLD**
C/O ARCHER, CATHRO & ASSOCIATES (1981) LIMITED
1016-510 W HASTINGS ST
VANCOUVER BC V6B 1L8

Project: Skukum

Finalized Date: 26-NOV-2020
Account: WHGOLD

CERTIFICATE OF ANALYSIS WH20261044

Sample Description	Method / Analyte / Units / LOD	ME-MS61 Cu ppm 0.2	ME-MS61 Fe % 0.01	ME-MS61 Ga ppm 0.05	ME-MS61 Ge ppm 0.05	ME-MS61 Hf ppm 0.1	ME-MS61 In ppm 0.005	ME-MS61 K % 0.01	ME-MS61 La ppm 0.5	ME-MS61 Li ppm 0.2	ME-MS61 Mg % 0.01	ME-MS61 Mn ppm 5	ME-MS61 Mo ppm 0.05	ME-MS61 Na % 0.01	ME-MS61 Nb ppm 0.1	ME-MS61 Ni ppm 0.2
B704758		13.2	2.16	9.35	0.09	1.3	0.034	0.99	10.3	10.6	0.64	478	0.58	1.65	4.5	14.5
B704759		10.7	2.83	15.90	0.11	1.0	0.023	2.95	23.3	16.4	0.99	880	3.29	2.17	7.5	4.4
B704760		9.9	3.74	9.18	0.07	0.5	0.023	1.87	15.8	25.2	1.49	4930	4.23	0.06	3.7	4.4
B704761		8.0	3.31	10.15	0.07	0.6	0.023	2.19	18.4	19.2	1.23	3940	3.97	0.04	4.2	3.9
B704762		5.4	2.79	15.75	0.10	1.0	0.028	3.01	19.3	13.3	0.90	1680	1.06	1.22	6.6	4.2
B704763		33.7	3.14	14.80	0.12	0.7	0.064	1.90	23.0	12.1	1.06	2220	4.12	2.76	6.4	4.7
B704764		3.6	1.36	18.95	0.19	5.6	0.070	3.40	33.1	9.8	0.54	960	7.85	0.16	16.8	0.5
B704765		21.9	2.73	14.95	0.12	0.6	0.044	2.98	19.4	9.0	0.78	2040	12.60	1.20	6.4	3.8
B704766		65.7	2.39	15.70	0.11	0.8	0.051	3.63	19.6	10.0	0.76	2220	9.86	0.33	6.9	3.9
B704767		30.1	6.76	14.25	0.08	0.4	0.095	1.07	21.5	16.6	1.08	4350	5.40	2.80	2.8	5.2
B704768		30.0	6.64	14.20	0.08	0.4	0.090	1.05	21.8	15.9	1.08	4390	5.10	2.75	2.8	5.0
B704769		975	1.80	20.8	0.18	2.2	0.482	2.90	37.1	33.2	0.29	102	4.21	1.49	12.6	14.1
B704770		1.9	3.08	15.55	0.10	0.8	0.050	0.94	19.5	11.1	1.11	1590	0.55	4.77	6.3	4.4
B704771		10.8	2.57	14.55	0.11	0.8	0.030	3.32	18.5	11.0	0.85	1510	6.55	0.59	6.4	3.9
B704772		43.7	3.53	15.25	0.11	0.7	0.281	2.81	24.3	44.0	0.95	1520	29.6	1.05	5.2	3.6
B704773		213	3.33	13.80	0.11	0.7	1.295	2.75	20.3	32.3	0.90	1720	9.77	1.35	5.1	3.5
B704774		61.8	3.67	17.40	0.13	0.7	0.499	3.23	23.9	38.4	0.96	2090	8.95	1.22	5.9	4.4
B704775		22.5	3.65	15.75	0.09	0.7	0.236	2.33	19.7	33.2	1.05	2540	2.30	2.74	6.0	3.9
B704776		69.3	3.93	16.30	0.10	0.7	0.491	3.38	23.5	34.6	0.86	2060	21.8	0.17	6.1	5.3
B704777		60.4	2.13	13.25	0.08	1.8	0.517	3.20	15.9	26.6	0.40	614	34.6	0.04	7.7	17.1
B704778		65.9	2.17	13.85	0.10	1.8	0.590	3.23	17.4	28.6	0.41	610	36.4	0.04	8.2	19.2
B704779		5.4	0.47	14.10	0.06	2.4	0.039	3.36	17.6	18.2	0.13	105	47.3	0.05	8.7	0.3
B704780		168.0	2.20	14.35	0.09	2.0	0.442	3.02	19.1	33.7	0.33	703	158.5	0.07	8.7	5.8
B704781		395	3.22	11.40	0.12	1.5	0.591	1.97	12.1	23.9	0.18	607	41.0	0.03	5.5	0.7
B704782		143.0	1.61	14.35	0.11	2.1	0.555	2.81	18.0	15.8	0.19	244	52.9	0.03	8.3	3.5
B704783		7870	5.24	9.95	0.08	0.8	3.95	1.02	6.5	24.0	0.19	1020	60.3	0.02	2.7	0.3
B704784		929	2.89	10.60	0.06	1.2	1.765	1.49	10.3	28.4	0.18	695	223	0.02	3.9	0.6
B704785		1300	6.37	8.00	0.07	0.5	1.430	0.58	4.8	41.2	0.22	867	349	0.01	2.4	5.7
B704786		149.5	7.55	18.65	0.08	1.0	0.543	2.35	14.5	75.7	2.00	3090	484	0.03	5.4	122.0
B704787		972	7.62	16.25	0.07	0.7	1.675	1.62	11.2	56.9	0.93	2810	192.5	0.02	3.8	55.3
B704788		1060	7.50	15.60	0.05	0.6	1.660	1.57	11.0	56.6	0.93	2840	176.5	0.02	3.7	52.1
B704789		9370	2.34	23.8	0.18	2.1	4.04	1.92	21.9	28.1	0.15	82	4.96	0.79	8.4	24.5
B704790		77.6	6.56	19.70	0.14	1.7	0.834	3.56	21.9	51.0	1.25	2030	265	0.06	7.6	48.7
B704791		10.4	0.62	13.95	0.09	2.5	0.043	4.73	16.1	9.1	0.14	333	13.20	0.08	10.1	0.7
B704792		22.0	2.64	12.40	0.17	1.4	0.051	1.08	10.8	9.9	0.81	582	1.33	2.37	3.5	14.1
B704793		3.5	0.55	15.00	0.14	2.6	0.012	4.62	17.1	8.8	0.15	316	5.52	0.08	11.7	0.5
B704794		172.0	4.53	17.85	0.15	1.0	1.070	3.30	19.8	23.3	0.47	1330	11.05	0.04	9.9	38.7
B704795		3.2	2.96	21.4	0.22	3.5	0.095	3.72	19.5	27.7	0.20	1060	5.24	2.47	11.3	0.2
B704796		8.4	3.86	22.1	0.22	3.4	0.095	3.63	26.9	44.9	0.51	1070	114.5	2.29	10.9	15.7
B704797		42.2	5.26	22.7	0.24	0.9	0.216	3.28	22.9	56.8	1.25	1140	8.49	1.79	8.2	9.7

***** See Appendix Page for comments regarding this certificate *****

ALS Canada Ltd.
2103 Dollarton Hwy
North Vancouver BC V7H 0A7
Phone: +1 604 984 0221 Fax: +1 604 984 0218
www.alsglobal.com/geochemistry

To: WHITEHORSE GOLD
C/O ARCHER, CATHRO & ASSOCIATES (1981) LIMITED
1016-510 W HASTINGS ST
VANCOUVER BC V6B 1L8

Finalized Date: 26-NOV-2020
Account: WHGOLD

Project: Skukum

CERTIFICATE OF ANALYSIS WH20261044

Sample Description	Method / Analyte / Units / LOD	ME-MS61 P ppm 10	ME-MS61 Pb ppm 0.5	ME-MS61 Rb ppm 0.1	ME-MS61 Re ppm 0.002	ME-MS61 S % 0.01	ME-MS61 Sb ppm 0.05	ME-MS61 Sc ppm 0.1	ME-MS61 Se ppm 1	ME-MS61 Sn ppm 0.2	ME-MS61 Sr ppm 0.2	ME-MS61 Ta ppm 0.05	ME-MS61 Te ppm 0.05	ME-MS61 Th ppm 0.01	ME-MS61 Ti % 0.005	ME-MS61 Tl ppm 0.02
B704758		480	5.8	28.6	<0.002	0.03	0.54	7.1	<1	0.7	202	0.30	<0.05	2.55	0.245	0.25
B704759		580	14.3	110.5	0.002	0.45	2.11	9.9	1	1.0	478	0.71	<0.05	12.60	0.291	0.87
B704760		320	23.8	100.5	<0.002	1.11	4.31	5.0	<1	0.6	348	0.33	<0.05	6.94	0.153	0.70
B704761		360	24.1	117.5	<0.002	1.16	4.55	5.5	<1	0.6	285	0.39	<0.05	8.20	0.165	0.82
B704762		560	17.7	131.0	<0.002	0.39	2.77	9.1	<1	0.9	225	0.56	<0.05	10.15	0.273	1.17
B704763		590	25.8	96.1	<0.002	0.43	2.09	9.9	1	1.7	447	0.52	<0.05	11.40	0.295	0.81
B704764		50	19.1	161.0	<0.002	0.01	7.03	2.4	<1	3.5	152.0	1.09	<0.05	15.95	0.062	1.38
B704765		540	50.4	136.5	<0.002	1.03	3.77	8.8	1	3.7	155.5	0.50	<0.05	10.65	0.265	1.27
B704766		540	187.5	148.0	<0.002	0.72	5.68	8.8	1	4.3	125.0	0.51	<0.05	11.10	0.270	1.27
B704767		450	144.5	48.3	<0.002	0.88	4.86	9.1	1	2.5	247	0.20	0.09	6.95	0.198	0.37
B704768		450	148.0	48.6	<0.002	0.92	4.96	8.9	1	2.6	246	0.20	0.06	7.06	0.198	0.37
B704769		720	325	138.5	0.002	1.46	57.6	3.3	6	4.4	246	0.94	6.34	12.90	0.169	1.48
B704770		610	16.5	28.2	<0.002	0.04	1.47	9.3	1	1.0	559	0.49	<0.05	9.77	0.293	0.32
B704771		550	42.3	148.0	<0.002	0.70	2.67	8.6	1	3.6	173.5	0.54	<0.05	9.42	0.264	1.33
B704772		470	199.0	139.5	<0.002	0.25	3.68	7.6	1	11.1	147.5	0.44	0.15	11.00	0.214	1.87
B704773		490	321	120.5	<0.002	0.74	2.36	7.9	1	13.3	224	0.41	0.05	10.85	0.213	1.55
B704774		570	367	148.0	<0.002	0.38	3.19	9.5	1	15.2	212	0.48	0.11	11.75	0.248	1.95
B704775		560	263	90.6	<0.002	0.15	2.09	8.8	1	11.2	383	0.49	0.05	10.05	0.253	1.39
B704776		490	1290	173.5	<0.002	0.66	6.21	8.3	1	18.3	118.0	0.50	0.07	10.35	0.218	2.22
B704777		200	823	159.0	<0.002	0.91	6.25	3.5	1	21.1	40.5	0.82	0.07	10.70	0.091	2.00
B704778		210	828	162.0	<0.002	0.92	6.38	3.8	1	21.7	41.5	0.80	0.08	10.90	0.097	2.06
B704779		40	169.0	161.0	<0.002	0.08	4.11	1.5	<1	4.1	27.1	1.01	<0.05	13.20	0.020	1.99
B704780		170	2280	163.0	<0.002	1.07	23.2	3.7	1	30.0	37.9	0.78	0.08	11.15	0.091	2.25
B704781		30	5750	93.3	<0.002	2.14	69.7	1.1	2	54.0	11.1	0.63	<0.05	8.50	0.014	1.23
B704782		70	3680	128.0	<0.002	1.47	16.10	1.8	1	57.5	13.3	0.91	<0.05	12.45	0.032	1.65
B704783		10	>10000	44.7	<0.002	6.43	126.5	0.6	6	210	6.2	0.32	0.32	4.81	0.007	0.75
B704784		20	>10000	70.4	<0.002	2.39	52.9	1.0	3	66.5	11.7	0.49	0.05	6.91	0.010	1.21
B704785		110	>10000	34.8	0.004	4.66	141.5	1.3	4	63.2	10.3	0.21	0.06	2.59	0.037	1.01
B704786		920	2460	157.0	<0.002	1.21	28.2	15.1	1	31.6	91.1	0.31	<0.05	3.00	0.390	2.62
B704787		540	>10000	108.0	<0.002	4.96	98.5	9.9	3	72.3	55.1	0.20	0.11	2.23	0.272	1.92
B704788		510	>10000	101.5	<0.002	4.75	103.0	9.3	3	68.5	56.8	0.18	0.11	2.22	0.262	1.80
B704789		530	689	67.2	<0.002	4.12	309	3.2	31	26.6	322	0.65	46.9	8.36	0.166	1.82
B704790		1100	1320	236	<0.002	3.25	18.00	16.7	1	44.0	66.2	0.41	0.12	5.67	0.489	3.56
B704791		50	262	167.5	<0.002	0.14	5.28	1.5	1	3.6	112.5	1.09	<0.05	13.10	0.023	2.08
B704792		590	18.7	28.1	<0.002	0.07	0.90	12.2	1	1.2	355	0.23	<0.05	2.35	0.276	0.22
B704793		50	59.8	167.5	<0.002	0.09	4.26	1.6	<1	2.4	105.0	1.13	<0.05	13.90	0.022	1.97
B704794		900	3020	203	<0.002	3.70	58.0	10.4	1	54.5	73.0	0.65	0.07	7.12	0.382	2.29
B704795		270	32.9	118.5	<0.002	0.15	14.10	21.0	1	3.3	169.5	0.59	<0.05	4.39	0.215	1.51
B704796		350	64.4	125.5	<0.002	0.27	15.55	22.4	1	3.6	138.0	0.58	0.10	5.68	0.240	1.99
B704797		640	67.6	139.0	<0.002	0.15	2.99	12.4	<1	4.0	288	0.69	4.64	11.05	0.317	2.17

***** See Appendix Page for comments regarding this certificate *****

ALS Canada Ltd.
2103 Dollarton Hwy
North Vancouver BC V7H 0A7
Phone: +1 604 984 0221 Fax: +1 604 984 0218
www.alsglobal.com/geochemistry

To: **WHITEHORSE GOLD**
C/O ARCHER, CATHRO & ASSOCIATES (1981) LIMITED
1016-510 W HASTINGS ST
VANCOUVER BC V6B 1L8

Finalized Date: 26-NOV-2020
Account: WHGOLD

Project: Skukum

CERTIFICATE OF ANALYSIS WH20261044

Sample Description	Method / Analyte / Units / LOD	ME-MS61 U ppm 0.1	ME-MS61 V ppm 1	ME-MS61 W ppm 0.1	ME-MS61 Y ppm 0.1	ME-MS61 Zn ppm 2	ME-MS61 Zr ppm 0.5	Ag-OG62 Ag ppm 1	Pb-OG62 Pb % 0.001	Zn-OG62 Zn % 0.001	Ag-GRA21 Ag ppm 5
B704758		0.8	60	0.4	11.9	40	42.3				
B704759		9.9	88	18.8	14.0	47	20.2				
B704760		7.6	51	1.6	12.0	101	12.3				
B704761		5.5	54	1.3	11.7	82	13.2				
B704762		7.2	86	1.6	11.6	73	20.8				
B704763		3.9	80	4.4	11.7	116	15.5				
B704764		6.2	8	1.3	30.9	91	170.5				
B704765		4.0	71	6.9	14.4	124	14.4				
B704766		5.2	81	5.8	11.8	428	18.8				
B704767		2.6	122	5.6	9.6	350	9.1				
B704768		2.8	120	5.6	9.8	351	10.2				
B704769		3.8	26	4.0	10.2	373	63.5				
B704770		3.4	92	2.4	11.8	109	18.4				
B704771		4.5	83	4.1	9.5	91	15.8				
B704772		4.9	99	7.6	7.2	690	15.0				
B704773		3.7	69	5.5	7.7	5310	12.4				
B704774		4.4	92	8.8	9.8	1590	15.5				
B704775		4.0	76	6.4	11.2	439	16.5				
B704776		4.1	86	12.1	9.5	2720	16.1				
B704777		6.3	41	6.2	6.2	2600	45.4				
B704778		6.4	43	6.3	6.5	2880	47.4				
B704779		6.5	11	2.2	7.1	200	57.2				
B704780		5.4	52	4.8	8.0	3020	57.6				
B704781		3.7	16	2.4	5.2	5560	35.3	255			
B704782		5.5	18	8.0	6.9	5350	50.0	178			
B704783		1.9	16	2.6	3.7	>10000	18.9	>1500	8.61	2.51	1875
B704784		3.0	34	2.2	4.1	8350	29.0	345	1.895		
B704785		1.3	42	5.2	2.4	9480	13.5	565	3.43		
B704786		1.3	164	15.0	11.9	2780	40.4				
B704787		1.0	119	15.5	7.4	>10000	23.5	330	1.380	1.280	
B704788		1.0	114	14.6	7.3	>10000	31.1	333	1.315	1.200	
B704789		2.5	30	7.6	6.9	1760	61.1				
B704790		2.2	168	16.4	11.5	3110	39.0				
B704791		6.4	2	2.3	8.4	710	58.7				
B704792		0.9	80	0.5	14.7	68	47.8				
B704793		6.4	1	2.1	8.7	54	60.9				
B704794		4.1	93	35.2	11.2	4790	33.0				
B704795		2.1	<1	9.8	12.5	93	206				
B704796		4.4	21	8.9	15.4	153	196.0				
B704797		5.1	96	22.6	12.2	248	21.2				

***** See Appendix Page for comments regarding this certificate *****

ALS Canada Ltd.
2103 Dollarton Hwy
North Vancouver BC V7H 0A7
Phone: +1 604 984 0221 Fax: +1 604 984 0218
www.alsglobal.com/geochemistry

To: **WHITEHORSE GOLD**
C/O ARCHER, CATHRO & ASSOCIATES (1981) LIMITED
1016-510 W HASTINGS ST
VANCOUVER BC V6B 1L8

Finalized Date: 26-NOV-2020
Account: WHGOLD

Project: Skukum

CERTIFICATE OF ANALYSIS WH20261044

Sample Description	Method / Analyte / Units / LOD	WEI-21 Recvd Wt. kg 0.02	Au-AA23 Au ppm 0.005	Au-GRA21 Au ppm 0.05	ME-MS61 Ag ppm 0.01	ME-MS61 Al % 0.01	ME-MS61 As ppm 0.2	ME-MS61 Ba ppm 10	ME-MS61 Be ppm 0.05	ME-MS61 Bi ppm 0.01	ME-MS61 Ca % 0.01	ME-MS61 Cd ppm 0.02	ME-MS61 Ce ppm 0.01	ME-MS61 Co ppm 0.1	ME-MS61 Cr ppm 1	ME-MS61 Cs ppm 0.05
B704798		4.68	0.025		1.28	8.45	8.6	970	2.27	3.74	3.23	2.34	42.6	8.4	12	18.35
B704799		1.90	0.039		1.34	8.27	8.7	910	2.27	5.02	3.35	2.95	44.9	7.9	12	19.65
B704800		5.03	0.005		0.57	7.75	6.3	710	1.63	1.02	3.20	1.25	45.8	8.8	18	11.70
B704801		5.08	0.009		0.38	8.05	8.3	1200	1.70	0.76	2.98	0.66	41.1	8.9	14	8.04
B704802		1.44	0.005		0.26	7.26	8.9	2080	1.41	0.32	2.79	0.92	38.8	7.2	11	6.48
B704803		1.08	<0.005		0.18	5.98	6.8	580	0.71	0.07	2.25	0.16	24.9	9.9	42	0.80
B704804		1.11	0.521		9.22	6.76	51.9	460	1.44	12.45	2.39	152.0	38.3	9.9	12	7.16
B704805		1.29	0.045		1.08	7.74	8.8	1630	1.50	3.59	2.35	1.17	36.9	9.2	13	5.65

***** See Appendix Page for comments regarding this certificate *****

ALS Canada Ltd.
2103 Dollarton Hwy
North Vancouver BC V7H 0A7
Phone: +1 604 984 0221 Fax: +1 604 984 0218
www.alsglobal.com/geochemistry

To: **WHITEHORSE GOLD**
C/O ARCHER, CATHRO & ASSOCIATES (1981) LIMITED
1016-510 W HASTINGS ST
VANCOUVER BC V6B 1L8

Finalized Date: 26-NOV-2020
Account: WHGOLD

Project: Skukum

CERTIFICATE OF ANALYSIS WH20261044

Sample Description	Method / Analyte / Units / LOD	ME-MS61 Cu ppm 0.2	ME-MS61 Fe % 0.01	ME-MS61 Ga ppm 0.05	ME-MS61 Ge ppm 0.05	ME-MS61 Hf ppm 0.1	ME-MS61 In ppm 0.005	ME-MS61 K % 0.01	ME-MS61 La ppm 0.5	ME-MS61 Li ppm 0.2	ME-MS61 Mg % 0.01	ME-MS61 Mn ppm 5	ME-MS61 Mo ppm 0.05	ME-MS61 Na % 0.01	ME-MS61 Nb ppm 0.1	ME-MS61 Ni ppm 0.2
B704798		9.8	3.98	19.50	0.22	0.9	0.121	2.45	23.1	42.0	1.20	1010	1.96	2.59	8.1	4.8
B704799		13.0	3.89	19.90	0.25	0.8	0.131	2.47	22.8	42.5	1.15	1020	1.74	2.40	7.9	4.8
B704800		5.2	3.40	17.05	0.25	0.9	0.061	1.72	24.2	32.6	1.08	902	1.53	2.91	8.0	4.7
B704801		4.1	3.27	17.45	0.23	0.9	0.059	2.15	20.2	35.3	1.16	959	9.53	3.00	8.2	4.7
B704802		7.1	3.23	14.65	0.25	0.8	0.088	3.61	20.7	22.8	0.98	1060	3.40	1.44	6.5	3.9
B704803		25.6	2.97	12.10	0.22	1.5	0.043	1.12	11.7	12.0	1.01	579	0.76	2.25	3.8	19.2
B704804		132.5	4.42	15.45	0.23	0.8	1.945	2.63	20.6	26.9	0.85	1290	19.15	0.61	6.6	3.6
B704805		7.5	3.57	15.30	0.23	0.8	0.089	3.05	19.6	24.1	1.02	836	112.0	2.06	6.7	4.0

***** See Appendix Page for comments regarding this certificate *****

ALS Canada Ltd.
2103 Dollarton Hwy
North Vancouver BC V7H 0A7
Phone: +1 604 984 0221 Fax: +1 604 984 0218
www.alsglobal.com/geochemistry

To: **WHITEHORSE GOLD**
C/O ARCHER, CATHRO & ASSOCIATES (1981) LIMITED
1016-510 W HASTINGS ST
VANCOUVER BC V6B 1L8

Finalized Date: 26-NOV-2020
Account: WHGOLD

Project: Skukum

CERTIFICATE OF ANALYSIS WH20261044

Sample Description	Method / Analyte / Units / LOD	ME-MS61 P ppm 10	ME-MS61 Pb ppm 0.5	ME-MS61 Rb ppm 0.1	ME-MS61 Re ppm 0.002	ME-MS61 S % 0.01	ME-MS61 Sb ppm 0.05	ME-MS61 Sc ppm 0.1	ME-MS61 Se ppm 1	ME-MS61 Sn ppm 0.2	ME-MS61 Sr ppm 0.2	ME-MS61 Ta ppm 0.05	ME-MS61 Te ppm 0.05	ME-MS61 Th ppm 0.01	ME-MS61 Ti % 0.005	ME-MS61 Tl ppm 0.02
B704798		620	54.7	113.5	<0.002	0.13	2.19	10.5	1	4.0	332	0.70	0.42	12.45	0.304	1.54
B704799		590	50.5	119.5	<0.002	0.16	2.35	10.5	<1	4.9	315	0.66	0.47	12.10	0.291	1.56
B704800		580	39.3	76.1	<0.002	0.07	1.94	10.1	<1	3.1	416	0.73	0.08	13.55	0.283	1.04
B704801		590	54.0	81.0	<0.002	0.03	1.21	10.2	<1	2.4	437	0.68	0.07	12.50	0.294	1.18
B704802		530	41.1	138.0	<0.002	0.05	1.54	8.7	<1	3.2	308	0.58	<0.05	13.35	0.253	1.65
B704803		540	12.1	31.2	<0.002	0.06	0.67	13.5	1	0.7	251	0.24	<0.05	2.66	0.315	0.27
B704804		480	386	168.5	<0.002	1.71	3.73	8.6	1	24.8	113.0	0.57	0.24	16.05	0.230	1.77
B704805		540	34.9	122.0	<0.002	0.04	1.04	9.0	1	2.7	387	0.63	0.47	11.90	0.254	1.34

***** See Appendix Page for comments regarding this certificate *****

ALS Canada Ltd.
2103 Dollarton Hwy
North Vancouver BC V7H 0A7
Phone: +1 604 984 0221 Fax: +1 604 984 0218
www.alsglobal.com/geochemistry

To: **WHITEHORSE GOLD**
C/O ARCHER, CATHRO & ASSOCIATES (1981) LIMITED
1016-510 W HASTINGS ST
VANCOUVER BC V6B 1L8

Finalized Date: 26-NOV-2020
Account: WHGOLD

Project: Skukum

CERTIFICATE OF ANALYSIS WH20261044

Sample Description	Method / Analyte / Units / LOD	ME-MS61 U ppm 0.1	ME-MS61 V ppm 1	ME-MS61 W ppm 0.1	ME-MS61 Y ppm 0.1	ME-MS61 Zn ppm 2	ME-MS61 Zr ppm 0.5	Ag-OG62 Ag ppm 1	Pb-OG62 Pb % 0.001	Zn-OG62 Zn % 0.001	Ag-GRA21 Ag ppm 5
B704798		5.8	96	19.7	13.8	272	19.3				
B704799		5.6	95	17.7	13.6	300	18.5				
B704800		5.0	87	4.1	15.0	193	18.5				
B704801		4.3	88	3.9	12.8	143	20.9				
B704802		5.1	73	8.9	12.0	142	15.2				
B704803		0.9	94	0.4	17.1	52	52.9				
B704804		5.1	63	12.3	11.8	9930	16.0				
B704805		4.7	74	12.0	12.0	165	14.8				

***** See Appendix Page for comments regarding this certificate *****

ALS Canada Ltd.
2103 Dollarton Hwy
North Vancouver BC V7H 0A7
Phone: +1 604 984 0221 Fax: +1 604 984 0218
www.alsglobal.com/geochemistry

To: **WHITEHORSE GOLD**
C/O ARCHER, CATHRO & ASSOCIATES (1981) LIMITED
1016-510 W HASTINGS ST
VANCOUVER BC V6B 1L8

Project: Skukum

Finalized Date: 26-NOV-2020
Account: WHGOLD

CERTIFICATE OF ANALYSIS WH20261044

CERTIFICATE COMMENTS

ANALYTICAL COMMENTS

REEs may not be totally soluble in this method.

Applies to Method: ME-MS61

LABORATORY ADDRESSES

Processed at ALS Whitehorse located at 78 Mt. Sima Rd, Whitehorse, YT, Canada.

Applies to Method:

CRU-31	CRU-QC	LOG-21	LOG-21d
LOG-23	PUL-31	PUL-31d	PUL-QC
SPL-21	SPL-21d	WEI-21	

Processed at ALS Vancouver located at 2103 Dollarton Hwy, North Vancouver, BC, Canada.

Applies to Method:

Ag-GRA21	Ag-OG62	Au-AA23	Au-GRA21
ME-MS61	ME-OG62	Pb-OG62	Zn-OG62

ALS Canada Ltd.

2103 Dollarton Hwy
North Vancouver BC V7H 0A7
Phone: +1 604 984 0221 Fax: +1 604 984 0218
www.alsglobal.com/geochemistry

To: **WHITEHORSE GOLD**
C/O ARCHER, CATHRO & ASSOCIATES (1981) LIMITED
1016-510 W HASTINGS ST
VANCOUVER BC V6B 1L8

Finalized Date: 24-JAN-2021
Account: WHGOLD

CERTIFICATE WH20271336

Project: Skukum

P.O. No.: 2020WHG014

This report is for 18 Drill Core samples submitted to our lab in Whitehorse, YT, Canada on 20-NOV-2020.

The following have access to data associated with this certificate:

TIM KINGLSEY WANJIN YANG	MARIAN MYERS	LIZ SMITH

SAMPLE PREPARATION

ALS CODE	DESCRIPTION
WEI-21	Received Sample Weight
LOG-21	Sample logging - ClientBarCode
CRU-QC	Crushing QC Test
PUL-QC	Pulverizing QC Test
CRU-31	Fine crushing - 70% <2mm
SPL-21	Split sample - riffle splitter
PUL-31	Pulverize up to 250g 85% <75 um
LOG-23	Pulp Login - Rcvd with Barcode
LOG-21d	Sample logging - ClientBarCode Dup
SPL-21d	Split sample - duplicate
PUL-31d	Pulverize Split - duplicate

ANALYTICAL PROCEDURES

ALS CODE	DESCRIPTION	INSTRUMENT
Au-AA23	Au 30g FA-AA finish	AAS
ME-MS61	48 element four acid ICP-MS	
Ag-OG62	Ore Grade Ag - Four Acid	
ME-OG62	Ore Grade Elements - Four Acid	ICP-AES
Cu-OG62	Ore Grade Cu - Four Acid	

This is the Final Report and supersedes any preliminary report with this certificate number. Results apply to samples as submitted. All pages of this report have been checked and approved for release.

***** See Appendix Page for comments regarding this certificate *****

Signature:

Saa Traxler, General Manager, North Vancouver

ALS Canada Ltd.
2103 Dollarton Hwy
North Vancouver BC V7H 0A7
Phone: +1 604 984 0221 Fax: +1 604 984 0218
www.alsglobal.com/geochemistry

To: **WHITEHORSE GOLD**
C/O ARCHER, CATHRO & ASSOCIATES (1981) LIMITED
1016-510 W HASTINGS ST
VANCOUVER BC V6B 1L8

Finalized Date: 24-JAN-2021
Account: WHGOLD

Project: Skukum

CERTIFICATE OF ANALYSIS WH20271336

Sample Description	Method / Analyte / Units / LOD	WEI-21 Recvd Wt. kg 0.02	Au-AA23 Au ppm 0.005	ME-MS61 Ag ppm 0.01	ME-MS61 Al % 0.01	ME-MS61 As ppm 0.2	ME-MS61 Ba ppm 10	ME-MS61 Be ppm 0.05	ME-MS61 Bi ppm 0.01	ME-MS61 Ca % 0.01	ME-MS61 Cd ppm 0.02	ME-MS61 Ce ppm 0.01	ME-MS61 Co ppm 0.1	ME-MS61 Cr ppm 1	ME-MS61 Cs ppm 0.05	ME-MS61 Cu ppm 0.2
B704839		1.08	0.007	0.07	5.38	8.5	460	0.72	0.06	2.05	0.11	20.1	8.6	33	0.67	26.8
B704840		4.68	0.006	0.08	6.39	3.2	200	3.60	0.10	0.21	0.32	161.5	0.2	9	5.36	4.8
B704841		1.32	0.013	0.31	6.25	2.2	190	2.95	0.38	0.24	0.32	161.5	0.4	5	5.56	3.6
B704842		1.10	0.011	0.35	6.38	2.7	190	2.93	0.39	0.27	0.37	168.0	0.3	5	5.91	3.5
B704843		2.63	0.014	1.34	6.36	2.0	220	2.70	0.16	0.59	1.21	168.5	0.7	6	4.84	32.8
B704844		3.89	0.022	2.37	6.57	9.5	330	6.52	0.50	4.49	2.67	60.1	9.2	11	33.7	78.3
B704845		4.85	0.011	1.18	7.14	9.1	460	2.84	0.43	4.25	3.90	43.0	8.2	10	32.1	17.0
B704846		4.50	0.015	4.23	7.19	14.9	650	2.56	0.65	3.31	17.05	44.4	8.3	9	29.2	72.7
B704847		3.19	0.012	6.10	7.54	16.6	760	1.76	1.69	3.37	1.47	48.1	8.6	10	16.60	264
B704850		3.73	0.029	0.57	7.41	2.0	1930	2.63	0.44	4.37	0.12	39.7	8.7	10	23.4	4.7
B704851		<0.02	0.023	0.52	7.37	2.3	1860	2.68	0.42	4.30	0.13	43.9	9.0	10	23.8	4.7
B704852		0.07	1.810	>100	6.15	2470	130	0.75	52.6	0.43	14.20	19.85	19.4	31	2.36	>10000
B704853		2.71	0.017	0.57	7.52	1.5	1220	7.69	0.24	4.31	0.10	45.9	10.7	9	17.90	4.7
B704854		1.99	0.009	1.25	6.92	2.0	1050	9.56	0.15	4.40	0.41	45.3	10.6	9	21.4	16.5
B704855		2.31	0.005	0.16	6.30	1.4	130	2.63	0.11	0.86	0.44	171.5	0.3	5	4.78	4.0
B704856		2.22	<0.005	0.05	6.72	1.5	180	2.28	0.08	0.65	0.37	155.5	0.3	6	4.20	1.6
B704857		2.42	<0.005	0.06	6.48	1.2	160	2.97	0.07	0.51	0.29	167.0	0.2	6	3.45	1.3
B704858		2.14	0.005	0.06	6.44	1.5	110	3.08	0.08	0.41	0.30	163.5	0.2	6	3.15	1.3

***** See Appendix Page for comments regarding this certificate *****

ALS Canada Ltd.
2103 Dollarton Hwy
North Vancouver BC V7H 0A7
Phone: +1 604 984 0221 Fax: +1 604 984 0218
www.alsglobal.com/geochemistry

To: **WHITEHORSE GOLD**
C/O ARCHER, CATHRO & ASSOCIATES (1981) LIMITED
1016-510 W HASTINGS ST
VANCOUVER BC V6B 1L8

Finalized Date: 24-JAN-2021
Account: WHGOLD

Project: Skukum

CERTIFICATE OF ANALYSIS WH20271336

Sample Description	Method / Analyte / Units / LOD	ME-MS61 Fe % 0.01	ME-MS61 Ga ppm 0.05	ME-MS61 Ge ppm 0.05	ME-MS61 Hf ppm 0.1	ME-MS61 In ppm 0.005	ME-MS61 K % 0.01	ME-MS61 La ppm 0.5	ME-MS61 Li ppm 0.2	ME-MS61 Mg % 0.01	ME-MS61 Mn ppm 5	ME-MS61 Mo ppm 0.05	ME-MS61 Na % 0.01	ME-MS61 Nb ppm 0.1	ME-MS61 Ni ppm 0.2	ME-MS61 P ppm 10
B704839		3.09	11.50	0.07	1.2	0.036	0.84	9.5	11.7	0.90	570	0.87	2.05	3.1	17.5	540
B704840		1.60	27.4	0.21	7.5	0.109	3.72	75.8	20.3	0.03	316	0.75	2.46	27.8	0.7	20
B704841		1.74	27.1	0.18	8.3	0.116	3.55	79.4	19.8	0.04	310	3.04	2.18	26.4	0.7	20
B704842		1.57	28.2	0.20	8.8	0.114	3.63	83.6	21.2	0.04	291	3.30	2.24	28.9	0.6	20
B704843		1.72	26.9	0.20	9.1	0.123	3.16	85.0	27.2	0.07	391	15.45	2.62	26.3	0.9	40
B704844		2.77	20.7	0.13	2.1	0.078	2.78	31.3	42.2	0.73	1010	22.3	0.96	9.7	4.8	450
B704845		3.17	17.05	0.10	0.5	0.033	2.26	22.2	41.5	1.01	1500	15.50	1.78	6.5	3.9	570
B704846		3.03	17.30	0.10	0.6	0.051	2.60	24.9	44.2	0.87	1390	4.51	1.29	7.0	3.8	560
B704847		3.37	16.25	0.15	0.9	0.038	1.86	26.3	42.9	1.06	1250	2.34	2.39	7.8	4.1	580
B704850		3.07	15.90	0.11	0.8	0.046	3.14	20.4	14.1	1.08	1320	1.92	2.67	5.9	4.2	570
B704851		3.05	16.15	0.12	0.8	0.040	3.09	22.3	15.0	1.06	1300	1.95	2.58	6.3	4.4	560
B704852		6.89	32.8	0.37	2.2	4.02	1.17	8.2	27.5	0.16	109	16.75	0.51	7.2	21.5	610
B704853		3.00	15.60	0.09	0.8	0.042	2.67	25.4	15.7	1.05	1320	3.14	2.94	6.3	4.4	550
B704854		3.00	16.95	0.12	1.3	0.044	3.19	21.8	24.5	0.91	1380	16.95	1.99	8.6	4.1	500
B704855		1.64	27.1	0.20	8.4	0.114	2.50	86.8	18.5	0.07	378	0.50	2.73	28.8	0.5	20
B704856		1.92	27.2	0.20	7.4	0.107	3.41	77.7	15.9	0.04	427	1.25	2.75	28.7	0.6	70
B704857		1.69	27.8	0.22	7.5	0.115	4.37	82.2	14.0	0.02	369	2.02	2.31	29.4	0.5	30
B704858		1.76	26.5	0.21	6.7	0.104	4.34	79.3	13.1	0.02	386	2.00	2.41	28.2	0.6	30

***** See Appendix Page for comments regarding this certificate *****

ALS Canada Ltd.
2103 Dollarton Hwy
North Vancouver BC V7H 0A7
Phone: +1 604 984 0221 Fax: +1 604 984 0218
www.alsglobal.com/geochemistry

To: **WHITEHORSE GOLD**
C/O ARCHER, CATHRO & ASSOCIATES (1981) LIMITED
1016-510 W HASTINGS ST
VANCOUVER BC V6B 1L8

Project: Skukum

Finalized Date: 24-JAN-2021
Account: WHGOLD

CERTIFICATE OF ANALYSIS WH20271336

Sample Description	Method / Analyte / Units / LOD	ME-MS61 Pb ppm 0.5	ME-MS61 Rb ppm 0.1	ME-MS61 Re ppm 0.002	ME-MS61 S % 0.01	ME-MS61 Sb ppm 0.05	ME-MS61 Sc ppm 0.1	ME-MS61 Se ppm 1	ME-MS61 Sn ppm 0.2	ME-MS61 Sr ppm 0.2	ME-MS61 Ta ppm 0.05	ME-MS61 Te ppm 0.05	ME-MS61 Th ppm 0.01	ME-MS61 Ti % 0.005	ME-MS61 Tl ppm 0.02	ME-MS61 U ppm 0.1
B704839		5.9	21.7	<0.002	0.08	0.79	11.1	1	0.7	280	0.21	<0.05	1.94	0.267	0.20	0.8
B704840		17.1	151.0	<0.002	0.02	1.33	1.3	<1	4.9	47.9	1.71	<0.05	24.6	0.076	1.36	8.5
B704841		66.6	145.0	<0.002	0.02	1.15	1.2	<1	4.3	43.5	1.60	<0.05	23.4	0.074	1.40	8.7
B704842		59.7	152.0	<0.002	0.02	1.18	1.3	1	4.5	46.4	1.71	<0.05	24.6	0.075	1.41	8.9
B704843		101.5	128.5	<0.002	0.03	1.80	1.6	<1	5.2	63.2	1.54	<0.05	23.7	0.088	1.25	8.1
B704844		147.0	181.0	0.003	0.20	2.35	7.7	1	5.0	241	0.70	<0.05	14.10	0.216	1.38	5.3
B704845		337	121.5	<0.002	0.59	1.75	9.9	1	2.3	273	0.48	<0.05	9.12	0.274	1.12	3.2
B704846		1105	140.5	<0.002	1.02	3.14	9.6	<1	6.2	184.5	0.59	<0.05	11.55	0.265	1.29	4.9
B704847		79.8	94.1	<0.002	1.31	2.00	10.0	1	3.2	349	0.69	0.11	13.25	0.274	0.79	4.4
B704850		29.6	139.0	<0.002	0.03	1.53	9.9	<1	1.8	424	0.52	0.07	11.25	0.282	1.21	4.0
B704851		29.9	149.5	<0.002	0.03	1.55	10.3	<1	1.8	413	0.54	0.06	12.35	0.272	1.26	4.1
B704852		1485	39.4	0.011	9.91	412	6.7	91	6.5	369	0.57	34.1	4.68	0.215	15.60	3.0
B704853		54.5	142.0	<0.002	0.02	1.54	10.0	<1	1.7	468	0.59	<0.05	14.30	0.264	1.11	4.8
B704854		104.5	166.0	<0.002	0.02	4.69	8.4	<1	2.9	426	0.66	<0.05	11.15	0.255	1.67	4.9
B704855		29.1	122.5	<0.002	<0.01	2.44	1.6	<1	5.6	115.5	1.69	<0.05	24.1	0.081	0.86	7.9
B704856		28.0	140.0	<0.002	<0.01	2.32	2.8	1	4.3	70.9	1.70	<0.05	23.6	0.100	1.11	7.7
B704857		32.9	181.0	<0.002	<0.01	2.00	1.7	<1	4.8	58.8	1.73	<0.05	24.5	0.084	1.42	8.1
B704858		33.4	175.5	<0.002	<0.01	1.89	1.6	1	4.8	44.5	1.70	<0.05	23.7	0.083	1.33	7.9

***** See Appendix Page for comments regarding this certificate *****

ALS Canada Ltd.
2103 Dollarton Hwy
North Vancouver BC V7H 0A7
Phone: +1 604 984 0221 Fax: +1 604 984 0218
www.alsglobal.com/geochemistry

To: **WHITEHORSE GOLD**
C/O ARCHER, CATHRO & ASSOCIATES (1981) LIMITED
1016-510 W HASTINGS ST
VANCOUVER BC V6B 1L8

Finalized Date: 24-JAN-2021
Account: WHGOLD

Project: Skukum

CERTIFICATE OF ANALYSIS WH20271336

Sample Description	Method / Analyte / Units / LOD	ME-MS61 V ppm 1	ME-MS61 W ppm 0.1	ME-MS61 Y ppm 0.1	ME-MS61 Zn ppm 2	ME-MS61 Zr ppm 0.5	Ag-OG62 Ag ppm 1	Cu-OG62 Cu % 0.001
B704839		83	0.3	13.7	46	42.5		
B704840		1	2.0	38.0	127	280		
B704841		1	1.9	40.2	142	320		
B704842		1	2.1	42.2	145	330		
B704843		4	2.0	41.5	220	345		
B704844		59	4.7	18.6	260	75.7		
B704845		82	3.4	15.0	367	12.4		
B704846		77	5.1	14.1	1340	14.2		
B704847		80	8.0	14.9	197	21.3		
B704850		85	2.5	13.4	84	17.3		
B704851		83	2.8	14.2	81	17.5		
B704852		58	31.2	6.4	2410	80.0	1030	5.04
B704853		80	3.6	14.4	88	20.1		
B704854		76	4.5	14.2	121	43.4		
B704855		2	1.9	43.4	126	329		
B704856		1	1.6	40.3	142	290		
B704857		<1	1.5	41.6	128	281		
B704858		1	1.3	38.2	122	261		

***** See Appendix Page for comments regarding this certificate *****

ALS Canada Ltd.
2103 Dollarton Hwy
North Vancouver BC V7H 0A7
Phone: +1 604 984 0221 Fax: +1 604 984 0218
www.alsglobal.com/geochemistry

To: **WHITEHORSE GOLD**
C/O ARCHER, CATHRO & ASSOCIATES (1981) LIMITED
1016-510 W HASTINGS ST
VANCOUVER BC V6B 1L8

Project: Skukum

Finalized Date: 24-JAN-2021
Account: WHGOLD

CERTIFICATE OF ANALYSIS WH20271336

CERTIFICATE COMMENTS

ANALYTICAL COMMENTS

REEs may not be totally soluble in this method.

Applies to Method: ME-MS61

LABORATORY ADDRESSES

Processed at ALS Whitehorse located at 78 Mt. Sima Rd, Whitehorse, YT, Canada.

Applies to Method:

CRU-31	CRU-QC	LOG-21	LOG-21d
LOG-23	PUL-31	PUL-31d	PUL-QC
SPL-21	SPL-21d	WEI-21	

Processed at ALS Vancouver located at 2103 Dollarton Hwy, North Vancouver, BC, Canada.

Applies to Method:

Ag-OG62	Au-AA23	Cu-OG62	ME-MS61
ME-OG62			

ALS Canada Ltd.

2103 Dollarton Hwy
North Vancouver BC V7H 0A7
Phone: +1 604 984 0221 Fax: +1 604 984 0218
www.alsglobal.com/geochemistry

To: **WHITEHORSE GOLD**
C/O ARCHER, CATHRO & ASSOCIATES (1981) LIMITED
1016-510 W HASTINGS ST
VANCOUVER BC V6B 1L8

Finalized Date: 27-DEC-2020
Account: WHGOLD

CERTIFICATE WH20230271

Project: Skukum

P.O. No.: Skukum

This report is for 43 Drill Core samples submitted to our lab in Whitehorse, YT, Canada on 9-OCT-2020.

The following have access to data associated with this certificate:

TIM KINGLSEY WANJIN YANG	MARIAN MYERS	LIZ SMITH

SAMPLE PREPARATION

ALS CODE	DESCRIPTION
WEI-21	Received Sample Weight
LOG-21	Sample logging - ClientBarCode
CRU-QC	Crushing QC Test
PUL-QC	Pulverizing QC Test
CRU-31	Fine crushing - 70% <2mm
SPL-21	Split sample - riffle splitter
PUL-31	Pulverize up to 250g 85% <75 um
LOG-23	Pulp Login - Rcvd with Barcode

ANALYTICAL PROCEDURES

ALS CODE	DESCRIPTION	INSTRUMENT
Au-AA23	Au 30g FA-AA finish	AAS
Au-GRA21	Au 30g FA-GRAV finish	WST-SIM
ME-MS61	48 element four acid ICP-MS	
Ag-OG62	Ore Grade Ag - Four Acid	
ME-OG62	Ore Grade Elements - Four Acid	ICP-AES
Cu-OG62	Ore Grade Cu - Four Acid	

This is the Final Report and supersedes any preliminary report with this certificate number. Results apply to samples as submitted. All pages of this report have been checked and approved for release.

***** See Appendix Page for comments regarding this certificate *****

Signature:

Saa Traxler, General Manager, North Vancouver

ALS Canada Ltd.
2103 Dollarton Hwy
North Vancouver BC V7H 0A7
Phone: +1 604 984 0221 Fax: +1 604 984 0218
www.alsglobal.com/geochemistry

To: **WHITEHORSE GOLD**
C/O ARCHER, CATHRO & ASSOCIATES (1981) LIMITED
1016-510 W HASTINGS ST
VANCOUVER BC V6B 1L8

Project: Skukum

Finalized Date: 27-DEC-2020
Account: WHGOLD

CERTIFICATE OF ANALYSIS WH20230271

Sample Description	Method / Analyte / Units / LOD	WEI-21 Recvd Wt. kg 0.02	Au-AA23 Au ppm 0.005	Au-GRA21 Au ppm 0.05	ME-MS61 Ag ppm 0.01	ME-MS61 Al % 0.01	ME-MS61 As ppm 0.2	ME-MS61 Ba ppm 10	ME-MS61 Be ppm 0.05	ME-MS61 Bi ppm 0.01	ME-MS61 Ca % 0.01	ME-MS61 Cd ppm 0.02	ME-MS61 Ce ppm 0.01	ME-MS61 Co ppm 0.1	ME-MS61 Cr ppm 1	ME-MS61 Cs ppm 0.05
B704201		1.69	<0.005		0.05	5.46	8.5	460	0.68	0.08	2.02	0.20	24.5	8.8	31	0.80
B704202		1.17	0.018		0.29	6.03	9.0	130	1.07	0.05	0.83	0.45	73.1	0.2	8	3.18
B704203		1.67	0.015		0.84	6.16	7.2	170	1.22	0.05	0.59	0.44	75.4	0.3	10	3.11
B704204		0.95	0.185		0.68	5.16	12.7	340	1.14	0.07	0.93	0.23	51.2	0.7	14	5.74
B704205		1.98	0.006		0.87	7.61	31.0	1300	1.69	0.04	2.23	0.28	55.9	9.8	11	4.96
B704206		1.77	0.007		0.45	7.14	39.3	1150	1.87	0.07	3.08	0.15	45.8	10.1	11	2.69
B704207		1.88	0.023		0.37	7.45	106.0	1460	1.74	0.11	1.89	0.26	55.9	9.6	10	4.04
B704208		2.05	0.005		0.15	8.13	41.4	1010	1.88	0.05	2.53	0.07	54.4	9.5	13	4.56
B704209		1.23	0.029		0.23	7.97	25.2	1440	1.67	0.49	2.33	0.46	59.1	8.5	12	2.57
B704210		0.70	<0.005		0.09	8.12	25.1	760	1.78	0.25	3.01	0.18	66.0	7.7	11	2.48
B704211		2.06	<0.005		0.14	8.22	29.6	1080	1.72	0.60	3.45	0.12	55.2	9.0	13	2.34
B704212		1.74	<0.005		0.11	8.30	15.1	1250	1.94	0.32	3.12	0.22	54.0	8.9	14	3.40
B704213		1.74	0.017		0.12	6.80	11.8	360	1.94	0.08	0.96	0.24	83.3	0.6	6	3.65
B704214		2.27	0.005		0.07	6.59	27.1	70	1.75	0.04	0.49	0.11	86.8	0.4	10	2.89
B704215		2.02	0.021		0.15	6.49	16.2	130	1.94	0.07	0.52	0.34	82.4	0.3	16	2.96
B704216		1.87	0.006		0.29	5.86	20.4	610	2.33	0.23	2.52	0.26	56.6	0.7	9	2.85
B704217		1.75	<0.005		0.33	8.29	20.7	710	1.73	0.08	2.53	0.24	55.8	10.0	15	8.88
B704218		2.78	<0.005		0.31	8.47	20.8	1290	1.37	0.02	4.28	0.21	46.4	18.1	48	1.93
B704219		1.83	0.012		0.39	8.48	30.1	1300	1.59	0.03	4.02	0.52	45.6	16.9	47	4.98
B704220		0.07	1.225		15.35	6.89	374	600	2.29	20.3	0.48	2.66	77.5	4.2	26	4.19
B704221		0.82	0.021		0.39	8.66	28.5	1300	1.71	0.07	3.64	0.31	47.6	17.5	49	6.28
B704222		1.56	0.074		0.59	8.56	45.7	1460	1.77	0.02	4.49	0.40	45.7	16.9	49	3.88
B704223		0.61	>10.0	10.10	11.35	9.26	1120	1030	2.83	0.27	4.02	0.50	69.7	19.6	57	21.5
B704224		1.54	0.491		0.79	8.12	295	1110	1.68	0.03	4.47	0.30	38.5	14.3	45	2.02
B704225		2.16	0.038		0.36	8.34	23.2	1290	1.65	0.01	4.14	0.11	47.7	16.0	46	2.47
B704226		2.12	0.005		0.26	8.30	20.9	1400	1.45	0.01	3.58	0.16	44.4	15.5	47	3.90
B704227		2.20	0.014		0.27	8.56	31.7	610	1.18	0.01	2.96	0.14	34.2	12.8	45	7.22
B704228		2.41	0.007		0.45	8.20	31.7	1090	1.43	0.05	4.06	0.36	47.2	15.6	41	3.01
B704229		1.35	0.932		2.08	7.63	50.0	1330	1.51	0.25	2.25	0.10	44.5	12.1	36	3.84
B704230		0.83	0.213		1.68	7.58	50.2	1100	1.61	0.16	2.20	0.14	46.6	12.2	34	3.06
B704231		0.91	5.64		8.30	7.63	43.1	1210	1.59	0.07	1.11	0.14	43.9	16.1	42	4.03
B704232		1.71	0.474		1.79	8.19	60.9	1150	1.64	0.04	2.17	0.33	49.3	13.4	38	4.01
B704233		1.30	0.068		1.27	8.17	44.9	1100	1.73	0.04	1.93	0.19	47.1	16.5	39	4.76
B704234		0.98	0.083		0.70	7.18	241	1100	1.81	0.11	1.65	0.22	41.6	10.8	29	4.07
B704235		1.90	0.117		0.54	7.23	59.1	1280	1.77	0.12	2.04	0.13	46.0	10.8	30	10.90
B704236		2.02	0.011		0.71	8.38	20.6	970	1.77	0.04	2.35	0.12	50.3	13.4	42	10.95
B704237		1.48	0.011		0.20	7.75	25.6	1910	1.66	0.10	3.79	0.17	66.4	17.4	56	3.07
B704238		0.54	0.011		0.16	7.89	24.4	1940	1.59	0.09	3.79	0.17	64.9	16.7	58	2.84
B704239		1.63	0.006		0.44	7.81	18.4	550	1.45	0.03	3.60	0.09	45.0	14.1	39	2.41
B704240		0.06	1.815		>100	6.41	2590	50	0.80	52.9	0.44	14.10	21.9	20.2	31	2.48

***** See Appendix Page for comments regarding this certificate *****

ALS Canada Ltd.
2103 Dollarton Hwy
North Vancouver BC V7H 0A7
Phone: +1 604 984 0221 Fax: +1 604 984 0218
www.alsglobal.com/geochemistry

To: **WHITEHORSE GOLD**
C/O ARCHER, CATHRO & ASSOCIATES (1981) LIMITED
1016-510 W HASTINGS ST
VANCOUVER BC V6B 1L8

Project: Skukum

Finalized Date: 27-DEC-2020
Account: WHGOLD

CERTIFICATE OF ANALYSIS WH20230271

Sample Description	Method / Analyte / Units / LOD	ME-MS61 Cu ppm 0.2	ME-MS61 Fe % 0.01	ME-MS61 Ga ppm 0.05	ME-MS61 Ge ppm 0.05	ME-MS61 Hf ppm 0.1	ME-MS61 In ppm 0.005	ME-MS61 K % 0.01	ME-MS61 La ppm 0.5	ME-MS61 Li ppm 0.2	ME-MS61 Mg % 0.01	ME-MS61 Mn ppm 5	ME-MS61 Mo ppm 0.05	ME-MS61 Na % 0.01	ME-MS61 Nb ppm 0.1	ME-MS61 Ni ppm 0.2
B704201		27.0	2.68	11.65	0.11	1.6	0.042	0.97	11.7	12.2	0.89	553	0.64	1.83	3.6	21.5
B704202		21.0	1.02	13.90	0.23	4.5	0.051	5.17	38.2	15.0	0.08	319	1.54	1.49	12.0	0.2
B704203		67.1	0.96	13.20	0.25	4.5	0.052	5.61	38.6	13.8	0.07	240	2.01	1.40	13.0	0.2
B704204		56.0	0.93	10.30	0.19	3.5	0.056	5.16	25.8	24.7	0.10	312	2.32	0.23	8.9	0.2
B704205		29.0	4.30	18.40	0.20	4.0	0.071	3.94	27.0	32.1	0.55	936	3.66	2.03	9.4	2.0
B704206		22.3	5.00	19.30	0.15	3.8	0.069	3.11	22.0	36.0	0.46	843	3.50	2.03	9.0	1.9
B704207		20.3	3.99	16.80	0.16	4.0	0.085	3.93	27.9	32.5	0.51	643	2.90	1.91	9.5	1.7
B704208		11.4	4.37	20.9	0.15	4.1	0.069	3.06	25.2	35.2	0.62	818	3.31	2.43	10.9	1.8
B704209		17.5	4.02	18.85	0.15	4.3	0.068	3.07	28.2	31.3	0.63	791	2.38	2.55	10.6	2.6
B704210		4.8	3.77	20.5	0.12	4.6	0.073	2.05	32.4	34.7	0.72	787	3.31	2.92	12.4	1.5
B704211		9.0	4.27	21.3	0.13	4.2	0.068	2.92	26.5	34.2	0.76	823	2.60	2.47	10.9	1.9
B704212		12.4	4.36	21.0	0.13	4.2	0.086	3.12	25.4	42.3	0.81	799	2.32	2.35	10.6	1.5
B704213		4.8	1.30	17.05	0.21	5.3	0.087	5.23	42.7	14.7	0.14	349	2.77	1.78	14.5	0.7
B704214		3.4	1.01	16.80	0.21	5.1	0.053	5.08	43.8	11.3	0.07	239	1.98	2.09	14.5	<0.2
B704215		7.7	1.09	16.40	0.22	5.1	0.060	5.12	42.0	13.6	0.06	281	2.76	1.96	14.0	0.2
B704216		28.4	1.17	15.75	0.16	4.6	0.066	3.40	26.2	23.7	0.16	393	3.84	2.35	13.3	0.2
B704217		14.2	5.08	21.0	0.13	4.4	0.065	2.42	26.7	45.9	0.82	535	2.39	2.05	10.1	1.7
B704218		15.2	5.46	19.70	0.12	3.2	0.061	1.94	21.9	43.3	1.69	1070	1.91	2.04	8.9	9.6
B704219		15.3	5.36	21.8	0.11	3.0	0.069	2.58	21.2	45.5	1.71	1110	2.28	1.54	9.2	8.8
B704220		1000	1.77	22.4	0.14	2.3	0.484	2.96	37.8	40.0	0.29	96	4.34	1.50	13.4	14.3
B704221		15.4	5.33	22.3	0.11	3.1	0.065	2.71	22.9	46.3	1.77	1080	2.46	1.50	9.2	9.0
B704222		15.1	5.40	21.3	0.11	3.4	0.068	2.68	20.7	44.1	1.68	1370	2.07	1.53	9.9	8.8
B704223		23.3	6.51	32.4	0.16	5.0	0.091	3.47	31.9	61.5	2.03	2190	6.95	0.94	12.5	9.7
B704224		28.3	5.08	19.35	0.09	3.2	0.057	3.00	18.0	42.0	1.66	1450	1.81	1.45	8.1	7.7
B704225		16.6	5.15	20.9	0.08	3.5	0.053	2.52	22.9	42.4	1.73	1170	1.59	1.66	8.9	8.4
B704226		11.5	4.93	19.55	0.10	3.7	0.062	3.15	20.3	31.5	0.98	917	1.79	1.97	9.2	8.6
B704227		8.3	5.05	17.25	0.08	3.1	0.059	4.05	15.6	17.8	0.52	739	2.35	1.38	7.4	6.8
B704228		11.4	5.24	20.9	0.11	3.0	0.062	2.89	22.5	42.4	1.62	1160	2.06	1.33	9.5	6.9
B704229		19.6	4.52	16.85	0.11	2.9	0.061	4.59	21.3	40.4	1.33	851	2.32	0.80	8.4	5.8
B704230		14.8	4.37	17.95	0.11	2.9	0.061	4.30	22.2	40.8	1.42	847	1.96	1.03	8.2	6.9
B704231		11.2	4.52	16.25	0.10	3.3	0.057	5.26	21.0	43.9	1.49	796	1.75	0.66	7.8	8.8
B704232		14.2	5.00	18.65	0.12	2.9	0.063	4.21	23.3	46.8	1.43	962	1.43	0.70	8.6	6.7
B704233		15.6	4.88	21.4	0.15	3.0	0.051	4.54	22.5	45.3	1.44	838	1.88	0.85	9.5	9.0
B704234		16.4	3.88	18.75	0.16	3.1	0.053	3.94	20.0	41.0	1.04	709	2.10	0.92	8.8	5.0
B704235		12.6	4.19	18.95	0.15	2.8	0.048	2.96	22.1	43.8	1.11	690	2.10	1.01	8.8	3.9
B704236		11.6	4.96	21.5	0.15	3.4	0.049	2.38	23.9	42.7	1.21	546	1.56	1.48	10.5	6.1
B704237		9.3	4.81	19.20	0.18	4.7	0.059	2.39	31.7	83.4	1.89	875	1.42	2.36	13.7	14.7
B704238		9.5	4.84	17.45	0.19	4.7	0.054	2.41	31.1	83.7	1.91	867	1.50	2.42	12.8	14.0
B704239		11.0	5.69	20.0	0.16	3.5	0.056	1.90	20.9	35.5	1.14	833	1.62	2.04	9.8	6.5
B704240		>10000	7.21	34.4	0.31	2.4	3.98	1.21	8.8	28.9	0.17	110	17.80	0.53	7.4	22.4

***** See Appendix Page for comments regarding this certificate *****

ALS Canada Ltd.
2103 Dollarton Hwy
North Vancouver BC V7H 0A7
Phone: +1 604 984 0221 Fax: +1 604 984 0218
www.alsglobal.com/geochemistry

To: **WHITEHORSE GOLD**
C/O ARCHER, CATHRO & ASSOCIATES (1981) LIMITED
1016-510 W HASTINGS ST
VANCOUVER BC V6B 1L8

Finalized Date: 27-DEC-2020
Account: WHGOLD

Project: Skukum

CERTIFICATE OF ANALYSIS WH20230271

Sample Description	Method / Analyte / Units / LOD	ME-MS61 P ppm 10	ME-MS61 Pb ppm 0.5	ME-MS61 Rb ppm 0.1	ME-MS61 Re ppm 0.002	ME-MS61 S % 0.01	ME-MS61 Sb ppm 0.05	ME-MS61 Sc ppm 0.1	ME-MS61 Se ppm 1	ME-MS61 Sn ppm 0.2	ME-MS61 Sr ppm 0.2	ME-MS61 Ta ppm 0.05	ME-MS61 Te ppm 0.05	ME-MS61 Th ppm 0.01	ME-MS61 Ti % 0.005	ME-MS61 Tl ppm 0.02
B704201		520	5.0	29.7	<0.002	0.05	0.72	11.4	<1	0.8	251	0.23	<0.05	2.86	0.250	0.26
B704202		20	9.1	161.5	<0.002	0.08	0.91	3.0	<1	2.6	106.5	0.86	<0.05	18.30	0.045	1.68
B704203		20	11.2	168.0	<0.002	0.10	1.59	3.2	<1	2.5	109.0	0.91	<0.05	18.25	0.046	1.68
B704204		50	9.5	170.0	<0.002	0.11	4.88	2.7	<1	3.3	83.2	0.69	0.07	12.95	0.046	1.98
B704205		1070	9.6	158.5	<0.002	0.42	2.59	13.9	1	2.1	298	0.57	0.25	6.74	0.487	1.91
B704206		1010	11.0	117.5	<0.002	1.24	5.57	12.7	2	2.2	341	0.55	<0.05	6.28	0.443	1.58
B704207		960	10.8	154.0	0.002	0.70	3.82	12.9	1	5.9	312	0.57	<0.05	7.78	0.432	1.96
B704208		1110	10.1	141.5	<0.002	0.22	3.00	14.6	1	2.4	402	0.64	<0.05	7.72	0.497	1.88
B704209		1080	11.0	107.5	0.002	0.45	3.31	13.8	1	3.7	323	0.63	<0.05	8.32	0.471	1.05
B704210		950	11.4	83.3	0.002	0.13	3.87	12.8	<1	2.7	349	0.75	<0.05	10.75	0.431	0.89
B704211		1100	11.0	112.0	<0.002	0.18	4.55	13.7	<1	3.5	344	0.65	<0.05	8.27	0.481	1.21
B704212		1190	8.5	130.0	<0.002	0.12	3.30	14.6	<1	6.3	355	0.62	<0.05	7.63	0.526	1.61
B704213		70	12.4	187.0	<0.002	0.10	1.47	4.0	<1	4.8	129.0	1.02	<0.05	21.6	0.072	2.03
B704214		20	11.2	184.0	<0.002	0.19	1.04	3.6	<1	3.2	90.9	1.02	<0.05	22.0	0.051	1.98
B704215		20	12.1	183.0	<0.002	0.21	1.30	3.4	<1	3.6	107.5	1.00	0.07	22.0	0.050	1.98
B704216		60	32.9	102.5	<0.002	0.12	3.51	3.3	1	4.0	214	0.95	0.05	15.45	0.062	1.29
B704217		1190	12.6	116.0	<0.002	3.05	3.95	15.3	<1	2.0	333	0.60	<0.05	7.58	0.510	1.12
B704218		1400	9.7	78.2	<0.002	1.20	3.49	18.4	<1	1.6	454	0.56	<0.05	4.76	0.598	0.86
B704219		1290	14.9	111.0	<0.002	0.66	5.10	18.1	1	1.8	389	0.52	<0.05	4.57	0.600	1.47
B704220		740	324	136.5	<0.002	1.45	58.7	3.5	6	4.5	240	0.93	6.18	13.05	0.170	1.48
B704221		1320	10.1	119.5	0.002	0.60	4.71	18.7	1	1.8	367	0.55	<0.05	4.84	0.612	1.49
B704222		1330	12.1	97.8	<0.002	0.73	5.81	18.9	1	1.9	457	0.57	<0.05	4.90	0.617	1.73
B704223		1740	14.7	116.5	0.002	1.03	37.9	21.9	5	5.9	355	0.73	0.54	7.85	0.735	2.24
B704224		1250	10.3	95.2	<0.002	0.29	12.85	15.5	2	1.7	382	0.45	<0.05	4.49	0.560	1.49
B704225		1300	9.0	92.0	<0.002	0.30	5.78	18.5	<1	1.7	434	0.53	<0.05	5.81	0.587	1.18
B704226		1260	9.4	112.5	0.003	1.82	4.58	18.5	<1	1.9	439	0.54	<0.05	5.46	0.595	1.03
B704227		1280	7.5	142.0	<0.002	3.18	4.29	14.2	1	1.8	300	0.43	<0.05	4.45	0.591	1.13
B704228		1260	9.4	120.0	<0.002	1.30	5.15	18.4	<1	1.9	333	0.52	<0.05	4.53	0.577	1.58
B704229		1120	9.0	198.5	<0.002	1.43	7.13	16.6	<1	2.1	253	0.49	0.10	4.79	0.514	2.80
B704230		1100	8.9	189.5	<0.002	0.85	7.28	16.2	1	2.3	293	0.49	0.07	4.93	0.507	3.18
B704231		1110	8.4	223	<0.002	1.05	5.29	17.4	1	3.1	228	0.48	0.16	5.04	0.524	4.04
B704232		1210	10.3	198.5	<0.002	0.53	6.70	17.5	<1	2.3	262	0.50	<0.05	5.10	0.548	3.28
B704233		1150	10.5	209	<0.002	0.87	8.12	18.3	1	2.9	266	0.53	<0.05	4.62	0.528	3.51
B704234		950	9.8	171.5	<0.002	0.69	21.6	14.7	2	2.4	233	0.49	<0.05	5.27	0.446	2.73
B704235		970	8.4	136.0	<0.002	1.05	10.90	15.4	2	2.6	279	0.49	0.06	5.24	0.453	1.61
B704236		1240	10.2	130.5	<0.002	1.87	4.29	18.3	1	1.7	325	0.58	<0.05	5.86	0.592	1.04
B704237		2040	11.5	87.6	<0.002	0.44	2.35	14.8	1	1.3	569	0.66	<0.05	8.00	0.720	1.09
B704238		2060	11.6	86.5	<0.002	0.48	2.25	14.2	1	1.3	581	0.67	<0.05	9.07	0.725	1.13
B704239		1000	10.2	78.7	<0.002	2.84	4.47	18.8	1	1.7	438	0.53	<0.05	4.80	0.538	0.74
B704240		620	1550	37.0	0.010	>10.0	422	6.7	93	6.9	402	0.56	35.3	4.94	0.216	15.75

***** See Appendix Page for comments regarding this certificate *****

ALS Canada Ltd.
2103 Dollarton Hwy
North Vancouver BC V7H 0A7
Phone: +1 604 984 0221 Fax: +1 604 984 0218
www.alsglobal.com/geochemistry

To: **WHITEHORSE GOLD**
C/O ARCHER, CATHRO & ASSOCIATES (1981) LIMITED
1016-510 W HASTINGS ST
VANCOUVER BC V6B 1L8

Finalized Date: 27-DEC-2020
Account: WHGOLD

Project: Skukum

CERTIFICATE OF ANALYSIS WH20230271

Sample Description	Method / Analyte / Units / LOD	ME-MS61 U ppm 0.1	ME-MS61 V ppm 1	ME-MS61 W ppm 0.1	ME-MS61 Y ppm 0.1	ME-MS61 Zn ppm 2	ME-MS61 Zr ppm 0.5	Ag-OG62 Ag ppm 1	Cu-OG62 Cu % 0.001
B704201		0.9	77	0.3	14.8	51	49.2		
B704202		6.4	2	0.3	25.4	43	129.5		
B704203		6.5	2	0.3	25.3	41	136.0		
B704204		4.7	6	0.3	18.2	35	105.0		
B704205		2.3	72	1.9	27.2	107	153.0		
B704206		2.3	68	1.8	23.8	78	147.5		
B704207		2.5	61	1.4	26.9	88	153.5		
B704208		2.8	77	2.0	26.7	72	160.5		
B704209		3.0	70	1.5	29.1	119	163.0		
B704210		4.0	67	1.4	30.6	80	168.0		
B704211		3.1	79	1.8	28.5	83	155.5		
B704212		2.9	80	2.0	28.4	93	158.5		
B704213		7.6	4	0.6	31.7	69	151.5		
B704214		7.9	<1	0.3	32.1	28	153.5		
B704215		7.8	1	0.4	30.9	82	148.5		
B704216		5.7	5	0.6	24.8	57	137.5		
B704217		2.7	77	2.3	28.9	107	180.5		
B704218		1.7	127	1.1	24.7	106	124.0		
B704219		1.8	128	1.4	23.8	153	114.5		
B704220		3.9	26	4.3	10.9	367	66.5		
B704221		1.9	130	1.5	25.0	119	117.5		
B704222		2.0	131	1.3	25.3	131	125.0		
B704223		3.0	161	4.5	49.1	153	177.5		
B704224		1.8	123	1.7	22.3	122	127.0		
B704225		2.2	127	1.7	26.3	100	130.0		
B704226		2.1	118	1.6	25.2	94	144.0		
B704227		1.7	111	1.4	19.8	95	126.0		
B704228		1.7	116	0.9	25.4	150	115.0		
B704229		1.7	101	0.9	23.0	55	111.0		
B704230		1.8	101	1.2	25.0	78	109.5		
B704231		1.8	109	1.1	26.8	85	125.5		
B704232		1.9	113	1.2	25.3	102	113.5		
B704233		1.7	113	1.2	23.3	97	109.5		
B704234		1.9	85	1.3	21.2	79	118.5		
B704235		1.9	89	1.5	22.8	76	110.0		
B704236		2.0	120	1.6	22.3	81	126.5		
B704237		2.8	126	1.4	18.1	117	189.0		
B704238		3.0	127	1.4	17.5	118	184.0		
B704239		1.9	110	0.9	28.2	83	125.5		
B704240		3.1	61	31.8	6.5	2400	85.6	1005	5.05

***** See Appendix Page for comments regarding this certificate *****

ALS Canada Ltd.
2103 Dollarton Hwy
North Vancouver BC V7H 0A7
Phone: +1 604 984 0221 Fax: +1 604 984 0218
www.alsglobal.com/geochemistry

To: **WHITEHORSE GOLD**
C/O ARCHER, CATHRO & ASSOCIATES (1981) LIMITED
1016-510 W HASTINGS ST
VANCOUVER BC V6B 1L8

Project: Skukum

Finalized Date: 27-DEC-2020
Account: WHGOLD

CERTIFICATE OF ANALYSIS WH20230271

Sample Description	Method / Analyte / Units / LOD	WEI-21 Recvd Wt. kg 0.02	Au-AA23 Au ppm 0.005	Au-GRA21 Au ppm 0.05	ME-MS61 Ag ppm 0.01	ME-MS61 Al % 0.01	ME-MS61 As ppm 0.2	ME-MS61 Ba ppm 10	ME-MS61 Be ppm 0.05	ME-MS61 Bi ppm 0.01	ME-MS61 Ca % 0.01	ME-MS61 Cd ppm 0.02	ME-MS61 Ce ppm 0.01	ME-MS61 Co ppm 0.1	ME-MS61 Cr ppm 1	ME-MS61 Cs ppm 0.05
B704242		1.44	0.005		0.31	8.30	19.9	1540	1.51	0.02	4.81	0.16	51.9	13.5	44	2.18
B704243		2.47	<0.005		0.25	8.73	15.5	1220	1.68	0.03	2.90	0.09	47.9	15.7	47	6.03
B704244		2.22	0.005		0.24	8.31	26.5	1070	1.72	0.02	2.96	0.13	47.7	19.5	47	3.84

***** See Appendix Page for comments regarding this certificate *****

ALS Canada Ltd.
2103 Dollarton Hwy
North Vancouver BC V7H 0A7
Phone: +1 604 984 0221 Fax: +1 604 984 0218
www.alsglobal.com/geochemistry

To: **WHITEHORSE GOLD**
C/O ARCHER, CATHRO & ASSOCIATES (1981) LIMITED
1016-510 W HASTINGS ST
VANCOUVER BC V6B 1L8

Finalized Date: 27-DEC-2020
Account: WHGOLD

Project: Skukum

CERTIFICATE OF ANALYSIS WH20230271

Sample Description	Method / Analyte / Units / LOD	ME-MS61 Cu ppm 0.2	ME-MS61 Fe % 0.01	ME-MS61 Ga ppm 0.05	ME-MS61 Ge ppm 0.05	ME-MS61 Hf ppm 0.1	ME-MS61 In ppm 0.005	ME-MS61 K % 0.01	ME-MS61 La ppm 0.5	ME-MS61 Li ppm 0.2	ME-MS61 Mg % 0.01	ME-MS61 Mn ppm 5	ME-MS61 Mo ppm 0.05	ME-MS61 Na % 0.01	ME-MS61 Nb ppm 0.1	ME-MS61 Ni ppm 0.2
B704242		12.4	5.60	18.95	0.12	3.1	0.066	2.27	25.5	39.5	1.44	1430	1.32	1.69	8.9	6.4
B704243		8.8	5.43	19.60	0.13	3.0	0.064	2.73	23.8	40.7	1.56	955	1.37	1.62	9.1	7.6
B704244		11.1	5.33	22.7	0.15	3.3	0.062	2.44	21.7	45.7	1.81	1080	1.73	1.80	10.8	9.4

***** See Appendix Page for comments regarding this certificate *****

ALS Canada Ltd.
2103 Dollarton Hwy
North Vancouver BC V7H 0A7
Phone: +1 604 984 0221 Fax: +1 604 984 0218
www.alsglobal.com/geochemistry

To: **WHITEHORSE GOLD**
C/O ARCHER, CATHRO & ASSOCIATES (1981) LIMITED
1016-510 W HASTINGS ST
VANCOUVER BC V6B 1L8

Finalized Date: 27-DEC-2020
Account: WHGOLD

Project: Skukum

CERTIFICATE OF ANALYSIS WH20230271

Sample Description	Method / Analyte / Units / LOD	ME-MS61 P ppm 10	ME-MS61 Pb ppm 0.5	ME-MS61 Rb ppm 0.1	ME-MS61 Re ppm 0.002	ME-MS61 S % 0.01	ME-MS61 Sb ppm 0.05	ME-MS61 Sc ppm 0.1	ME-MS61 Se ppm 1	ME-MS61 Sn ppm 0.2	ME-MS61 Sr ppm 0.2	ME-MS61 Ta ppm 0.05	ME-MS61 Te ppm 0.05	ME-MS61 Th ppm 0.01	ME-MS61 Ti % 0.005	ME-MS61 Tl ppm 0.02
B704242		1260	10.8	90.3	<0.002	1.80	4.60	20.2	1	1.6	431	0.49	<0.05	5.07	0.565	0.89
B704243		1280	10.0	121.5	<0.002	1.50	3.36	19.6	1	1.9	345	0.51	0.06	5.15	0.583	0.93
B704244		1290	9.0	104.5	<0.002	1.01	4.21	20.7	1	1.7	434	0.58	0.06	4.75	0.592	0.89

***** See Appendix Page for comments regarding this certificate *****

ALS Canada Ltd.
2103 Dollarton Hwy
North Vancouver BC V7H 0A7
Phone: +1 604 984 0221 Fax: +1 604 984 0218
www.alsglobal.com/geochemistry

To: **WHITEHORSE GOLD**
C/O ARCHER, CATHRO & ASSOCIATES (1981) LIMITED
1016-510 W HASTINGS ST
VANCOUVER BC V6B 1L8

Finalized Date: 27-DEC-2020
Account: WHGOLD

Project: Skukum

CERTIFICATE OF ANALYSIS WH20230271

Sample Description	Method / Analyte / Units / LOD	ME-MS61 U ppm 0.1	ME-MS61 V ppm 1	ME-MS61 W ppm 0.1	ME-MS61 Y ppm 0.1	ME-MS61 Zn ppm 2	ME-MS61 Zr ppm 0.5	Ag-OG62 Ag ppm 1	Cu-OG62 Cu % 0.001
B704242		1.8	115	1.1	28.5	97	115.0		
B704243		1.7	123	1.0	28.5	95	113.5		
B704244		1.8	128	1.0	27.5	102	117.0		

***** See Appendix Page for comments regarding this certificate *****

ALS Canada Ltd.
2103 Dollarton Hwy
North Vancouver BC V7H 0A7
Phone: +1 604 984 0221 Fax: +1 604 984 0218
www.alsglobal.com/geochemistry

To: **WHITEHORSE GOLD**
C/O ARCHER, CATHRO & ASSOCIATES (1981) LIMITED
1016-510 W HASTINGS ST
VANCOUVER BC V6B 1L8

Project: Skukum

Finalized Date: 27-DEC-2020
Account: WHGOLD

CERTIFICATE OF ANALYSIS WH20230271

CERTIFICATE COMMENTS

ANALYTICAL COMMENTS

REEs may not be totally soluble in this method.

Applies to Method: ME-MS61

LABORATORY ADDRESSES

Processed at ALS Whitehorse located at 78 Mt. Sima Rd, Whitehorse, YT, Canada.

Applies to Method:

CRU-31	CRU-QC	LOG-21	LOG-23
PUL-31	PUL-QC	SPL-21	WEI-21

Processed at ALS Vancouver located at 2103 Dollarton Hwy, North Vancouver, BC, Canada.

Applies to Method:

Ag-OG62	Au-AA23	Au-GRA21	Cu-OG62
ME-MS61	ME-OG62		

ALS Canada Ltd.

2103 Dollarton Hwy
North Vancouver BC V7H 0A7
Phone: +1 604 984 0221 Fax: +1 604 984 0218
www.alsglobal.com/geochemistry

To: **WHITEHORSE GOLD**
C/O ARCHER, CATHRO & ASSOCIATES (1981) LIMITED
1016-510 W HASTINGS ST
VANCOUVER BC V6B 1L8

Finalized Date: 27-DEC-2020
Account: WHGOLD

CERTIFICATE WH20230275

Project: Skukum

P.O. No.: Skukum

This report is for 96 Rock samples submitted to our lab in Whitehorse, YT, Canada on 10-OCT-2020.

The following have access to data associated with this certificate:

TIM KINGLSEY WANJIN YANG	MARIAN MYERS	LIZ SMITH

SAMPLE PREPARATION

ALS CODE	DESCRIPTION
WEI-21	Received Sample Weight
LOG-21	Sample logging - ClientBarCode
CRU-QC	Crushing QC Test
PUL-QC	Pulverizing QC Test
CRU-31	Fine crushing - 70% <2mm
SPL-21	Split sample - riffle splitter
PUL-31	Pulverize up to 250g 85% <75 um
LOG-23	Pulp Login - Rcvd with Barcode

ANALYTICAL PROCEDURES

ALS CODE	DESCRIPTION	INSTRUMENT
Au-AA23	Au 30g FA-AA finish	AAS
Au-GRA21	Au 30g FA-GRAV finish	WST-SIM
ME-MS61	48 element four acid ICP-MS	
Ag-OG62	Ore Grade Ag - Four Acid	
ME-OG62	Ore Grade Elements - Four Acid	ICP-AES
Pb-OG62	Ore Grade Pb - Four Acid	

This is the Final Report and supersedes any preliminary report with this certificate number. Results apply to samples as submitted. All pages of this report have been checked and approved for release.

***** See Appendix Page for comments regarding this certificate *****

Signature:

Saa Traxler, General Manager, North Vancouver

ALS Canada Ltd.
2103 Dollarton Hwy
North Vancouver BC V7H 0A7
Phone: +1 604 984 0221 Fax: +1 604 984 0218
www.alsglobal.com/geochemistry

To: **WHITEHORSE GOLD**
C/O ARCHER, CATHRO & ASSOCIATES (1981) LIMITED
1016-510 W HASTINGS ST
VANCOUVER BC V6B 1L8

Project: Skukum

Finalized Date: 27-DEC-2020
Account: WHGOLD

CERTIFICATE OF ANALYSIS WH20230275

Sample Description	Method / Analyte / Units / LOD	WEI-21 Recvd Wt. kg 0.02	Au-AA23 Au ppm 0.005	Au-GRA21 Au ppm 0.05	ME-MS61 Ag ppm 0.01	ME-MS61 Al % 0.01	ME-MS61 As ppm 0.2	ME-MS61 Ba ppm 10	ME-MS61 Be ppm 0.05	ME-MS61 Bi ppm 0.01	ME-MS61 Ca % 0.01	ME-MS61 Cd ppm 0.02	ME-MS61 Ce ppm 0.01	ME-MS61 Co ppm 0.1	ME-MS61 Cr ppm 1	ME-MS61 Cs ppm 0.05
B704001		1.09	<0.005		0.14	6.49	7.0	400	1.17	0.04	1.39	0.08	28.7	12.5	97	3.99
B704002		1.32	0.005		0.18	6.00	8.7	430	1.11	0.03	2.93	0.16	33.8	15.7	41	1.98
B704003		0.92	<0.005		0.17	8.11	12.8	130	1.44	0.02	2.04	0.23	47.1	12.4	17	3.68
B704004		0.90	0.012		1.34	4.73	113.0	110	0.88	0.03	1.66	0.06	28.4	4.9	19	2.47
B704005		0.87	0.013		0.45	6.83	98.5	150	1.18	0.04	3.77	0.07	36.8	3.2	26	1.16
B704006		0.99	0.161		1.88	3.63	72.9	690	1.12	0.06	2.03	0.09	21.5	5.8	24	4.65
B704007		1.33	0.110		1.17	5.91	315	240	1.40	0.02	0.13	0.10	29.4	4.7	20	7.13
B704008		1.65	0.009		0.21	6.20	51.5	1360	1.32	0.10	4.68	0.18	40.2	10.3	24	1.80
B704009		1.37	<0.005		0.19	6.96	12.8	560	1.12	0.03	1.19	0.08	32.7	6.8	53	1.88
B704010		2.05	0.005		0.50	7.83	23.8	1490	1.67	0.04	2.65	0.23	50.6	11.4	15	1.47
B704011		1.85	0.035		2.50	4.33	219	270	0.82	0.02	0.51	0.08	24.6	5.8	18	1.58
B704012		2.39	<0.005		0.13	8.67	4.1	1110	1.32	0.03	3.51	0.19	40.4	13.9	26	2.63
B704013		2.78	<0.005		0.21	8.01	31.2	1020	1.32	0.04	2.32	0.18	35.2	5.5	25	3.80
B704014		2.39	<0.005		0.15	7.55	40.1	1660	1.88	0.01	1.03	0.09	51.4	5.3	3	2.31
B704051		1.32	<0.005		0.20	6.03	34.3	840	1.54	0.05	1.27	0.25	44.9	7.4	8	4.27
B704052		1.29	<0.005		0.10	6.02	14.9	840	1.15	0.02	2.88	0.19	37.1	11.3	31	3.13
B704053		1.52	0.013		0.33	5.79	34.2	1200	1.15	0.03	2.07	0.41	34.3	11.2	35	3.00
B704101		1.56	0.019		0.32	5.75	32.6	1190	1.10	0.02	2.08	0.40	32.1	10.9	37	2.87
B704102		1.58	>10.0	22.9	47.3	3.72	10.1	700	1.34	0.27	1.58	0.13	21.2	2.9	20	2.78
B704103		1.37	>10.0	48.3	>100	2.87	6.8	460	0.78	0.10	1.82	0.07	10.05	1.7	20	2.44
B704104		1.95	0.041		0.57	8.11	24.5	1260	1.83	0.01	3.34	0.22	42.6	20.6	43	1.68
B704105		1.41	0.022		0.23	7.60	16.3	1410	1.67	0.10	3.80	0.19	54.5	6.5	26	1.65
B704106		1.41	0.008		0.13	7.52	10.6	1090	1.91	0.20	3.54	0.41	62.6	7.6	16	1.87
B704107		1.72	0.007		0.27	7.85	11.0	1080	1.53	0.10	1.93	0.08	51.9	7.3	28	1.33
B704108		1.29	0.007		0.21	3.09	22.9	160	0.68	0.68	5.92	0.39	22.8	4.9	21	2.30
B704109		1.53	2.03		0.98	2.39	0.8	340	0.97	0.10	19.90	0.06	16.25	2.2	3	1.81
B704110		1.31	0.012		0.18	7.56	10.6	340	1.20	0.04	5.72	0.17	40.2	11.5	36	1.27
B704111		1.61	0.005		0.15	3.36	12.2	70	0.77	0.17	3.87	0.85	14.50	6.8	19	1.05
B704112		1.02	0.014		0.15	4.06	3.4	390	0.83	0.49	0.06	0.09	47.6	0.3	11	5.33
B704113		1.84	0.043		0.54	8.15	42.4	2010	1.76	0.04	2.64	0.30	41.3	9.7	5	3.38
B704114		2.07	0.022		1.71	2.14	11.6	140	0.86	0.08	12.10	0.10	12.75	3.4	15	2.44
B704115		1.46	0.023		1.08	5.83	49.3	220	2.15	0.11	1.91	0.18	46.0	6.2	11	4.48
B704116		1.53	0.044		1.17	6.43	22.7	1200	1.45	0.55	2.68	0.46	41.2	7.1	19	1.74
B704117		1.53	0.006		0.34	8.00	23.2	2340	1.79	0.19	0.43	0.08	75.1	1.5	9	2.31
B704118		1.75	0.007		0.44	6.30	13.6	390	1.51	0.38	0.05	<0.02	35.7	0.2	6	2.54
B704119		1.93	0.426		1.09	2.47	17.9	220	0.78	0.07	20.4	0.16	20.7	2.3	6	2.52
B704120		1.42	0.163		0.67	6.90	35.7	1630	1.09	0.08	0.61	0.13	65.7	2.1	8	3.44
B704121		1.53	<0.005		0.16	6.89	2.0	520	2.69	0.71	1.17	0.21	71.5	0.3	3	2.28
B704122		1.32	<0.005		0.19	7.89	13.1	1110	1.61	0.01	3.28	0.08	42.1	3.6	5	1.42
B704123		1.36	<0.005		0.51	0.15	0.6	60	0.59	0.07	18.05	28.9	2.06	2.4	6	0.35

***** See Appendix Page for comments regarding this certificate *****

ALS Canada Ltd.
2103 Dollarton Hwy
North Vancouver BC V7H 0A7
Phone: +1 604 984 0221 Fax: +1 604 984 0218
www.alsglobal.com/geochemistry

To: **WHITEHORSE GOLD**
C/O ARCHER, CATHRO & ASSOCIATES (1981) LIMITED
1016-510 W HASTINGS ST
VANCOUVER BC V6B 1L8

Project: Skukum

Finalized Date: 27-DEC-2020
Account: WHGOLD

CERTIFICATE OF ANALYSIS WH20230275

Sample Description	Method / Analyte / Units / LOD	ME-MS61 Cu ppm 0.2	ME-MS61 Fe % 0.01	ME-MS61 Ga ppm 0.05	ME-MS61 Ge ppm 0.05	ME-MS61 Hf ppm 0.1	ME-MS61 In ppm 0.005	ME-MS61 K % 0.01	ME-MS61 La ppm 0.5	ME-MS61 Li ppm 0.2	ME-MS61 Mg % 0.01	ME-MS61 Mn ppm 5	ME-MS61 Mo ppm 0.05	ME-MS61 Na % 0.01	ME-MS61 Nb ppm 0.1	ME-MS61 Ni ppm 0.2
B704001		14.0	5.38	13.35	0.08	3.3	0.052	2.45	13.2	15.2	0.85	411	4.86	1.22	7.4	16.5
B704002		10.0	5.40	14.35	0.07	3.3	0.042	1.49	15.9	32.1	1.26	853	1.52	1.47	6.7	6.8
B704003		14.1	4.78	19.05	0.11	4.5	0.071	2.60	20.4	15.8	0.49	435	2.43	2.28	10.2	4.5
B704004		109.5	5.61	13.00	0.07	2.0	0.033	0.32	15.8	67.9	0.56	556	5.57	1.49	4.9	3.9
B704005		29.4	5.84	19.50	0.07	2.7	0.050	0.36	19.0	40.3	0.67	618	3.56	2.18	7.8	3.1
B704006		5.8	2.99	9.73	0.07	2.3	0.022	2.47	10.4	58.5	0.35	479	11.65	0.41	4.2	2.7
B704007		5.6	3.05	20.7	0.07	2.6	0.045	2.81	13.8	49.8	0.35	117	19.10	0.03	5.7	1.9
B704008		18.5	3.70	14.50	0.10	3.8	0.035	2.94	19.0	59.2	1.10	748	3.19	1.93	7.8	3.6
B704009		8.0	5.44	15.55	0.08	3.8	0.044	2.71	15.7	23.2	0.84	389	2.66	1.73	8.5	3.9
B704010		9.5	4.70	22.2	0.12	5.8	0.072	2.68	23.3	36.7	0.84	960	1.85	2.39	12.0	2.5
B704011		7.3	6.56	11.50	0.08	2.5	0.031	1.91	11.3	20.0	0.42	390	67.1	1.25	5.3	2.2
B704012		10.6	4.70	21.5	0.08	3.8	0.055	1.38	17.4	25.9	0.70	860	2.50	2.01	10.8	4.5
B704013		7.3	5.14	21.1	0.07	4.2	0.057	1.99	17.0	10.3	0.30	207	5.68	1.65	10.9	2.3
B704014		5.1	5.05	22.6	0.10	5.1	0.055	2.73	24.1	21.7	0.17	550	0.88	2.56	14.1	0.8
B704051		10.7	7.38	16.30	0.08	4.0	0.050	1.19	21.4	25.7	0.58	1350	1.50	1.72	8.2	1.2
B704052		7.1	3.42	18.20	0.10	3.5	0.035	1.41	17.7	21.8	0.58	592	1.20	2.06	7.1	4.1
B704053		20.9	4.61	12.20	0.08	3.2	0.048	1.59	16.0	39.3	0.84	562	1.64	1.16	6.8	4.5
B704101		21.0	4.76	11.90	0.07	3.1	0.054	1.56	15.5	37.9	0.84	578	1.68	1.15	6.5	5.4
B704102		12.7	1.29	8.29	0.05	0.8	0.025	2.05	10.0	66.9	0.45	293	0.42	0.42	1.8	1.9
B704103		35.7	1.42	8.96	0.06	0.8	0.031	1.06	5.2	63.6	0.22	266	0.32	0.30	1.6	2.1
B704104		13.6	5.54	21.4	0.09	3.8	0.056	2.37	17.6	52.6	1.93	1140	1.95	1.66	11.2	7.0
B704105		7.1	4.07	19.25	0.16	3.9	0.055	2.93	26.6	42.2	1.02	879	1.55	1.53	10.8	3.8
B704106		5.2	3.22	17.85	0.18	4.3	0.055	2.87	31.4	46.8	0.98	868	1.01	1.71	12.2	2.9
B704107		6.1	4.44	18.30	0.18	3.7	0.057	3.36	24.9	48.1	1.30	729	1.36	1.83	10.5	4.9
B704108		139.5	1.69	9.34	0.11	1.6	0.044	0.70	12.9	18.8	0.41	615	1.02	1.08	3.8	3.4
B704109		2.2	1.30	6.29	0.08	1.2	0.018	1.16	8.0	25.2	0.20	700	0.81	0.52	2.5	<0.2
B704110		5.4	5.16	26.2	0.14	2.7	0.042	0.81	19.4	31.2	0.88	976	0.58	2.04	6.5	4.9
B704111		6.9	3.69	13.35	0.09	0.9	0.020	0.15	7.7	51.1	0.68	972	1.92	0.33	2.1	5.3
B704112		5.0	0.80	7.01	0.16	2.9	0.035	4.49	23.5	40.2	0.08	150	0.97	0.11	7.5	0.6
B704113		5.7	4.11	19.85	0.17	4.1	0.062	3.79	18.9	32.0	0.50	1280	1.89	2.92	10.3	1.6
B704114		2.5	1.21	5.61	0.08	0.9	0.022	0.85	5.9	53.2	0.16	1070	2.15	0.11	2.1	1.7
B704115		9.0	3.44	14.20	0.15	3.2	0.042	1.92	22.8	40.9	0.48	560	5.43	1.02	8.1	1.9
B704116		18.1	3.17	16.05	0.15	2.5	0.057	2.36	20.5	40.6	0.88	659	3.28	2.46	8.3	6.9
B704117		5.9	1.64	12.95	0.17	4.3	0.038	4.22	38.3	13.1	0.08	266	2.77	3.64	11.3	1.1
B704118		1.7	0.87	17.10	0.12	4.6	0.054	3.10	17.4	27.9	0.07	140	4.57	1.81	13.1	0.4
B704119		4.9	1.26	7.27	0.12	1.5	0.019	1.08	11.2	27.4	0.15	1360	2.10	0.15	3.1	0.3
B704120		3.2	2.57	14.75	0.18	3.7	0.039	4.45	32.5	28.2	0.17	422	3.26	2.05	10.9	1.2
B704121		1.4	1.26	18.45	0.20	5.9	0.067	2.90	39.5	15.9	0.03	472	0.35	2.49	14.8	0.3
B704122		7.1	5.03	25.3	0.15	3.9	0.052	1.91	20.1	11.8	0.19	1020	1.67	3.21	12.6	0.8
B704123		6.4	1.33	0.51	0.08	<0.1	0.010	0.05	3.5	10.4	7.50	859	3.80	0.01	0.2	8.2

***** See Appendix Page for comments regarding this certificate *****

ALS Canada Ltd.
2103 Dollarton Hwy
North Vancouver BC V7H 0A7
Phone: +1 604 984 0221 Fax: +1 604 984 0218
www.alsglobal.com/geochemistry

To: **WHITEHORSE GOLD**
C/O ARCHER, CATHRO & ASSOCIATES (1981) LIMITED
1016-510 W HASTINGS ST
VANCOUVER BC V6B 1L8

Project: Skukum

Finalized Date: 27-DEC-2020
Account: WHGOLD

CERTIFICATE OF ANALYSIS WH20230275

Sample Description	Method / Analyte / Units / LOD	ME-MS61 P ppm 10	ME-MS61 Pb ppm 0.5	ME-MS61 Rb ppm 0.1	ME-MS61 Re ppm 0.002	ME-MS61 S % 0.01	ME-MS61 Sb ppm 0.05	ME-MS61 Sc ppm 0.1	ME-MS61 Se ppm 1	ME-MS61 Sn ppm 0.2	ME-MS61 Sr ppm 0.2	ME-MS61 Ta ppm 0.05	ME-MS61 Te ppm 0.05	ME-MS61 Th ppm 0.01	ME-MS61 Ti % 0.005	ME-MS61 Tl ppm 0.02
B704001		2140	10.5	103.5	<0.002	2.85	0.56	17.1	1	1.4	304	0.48	<0.05	4.77	0.478	0.63
B704002		840	12.3	61.5	<0.002	2.06	2.04	14.3	<1	1.3	279	0.42	<0.05	4.71	0.409	0.52
B704003		1310	15.8	118.5	<0.002	3.91	2.32	17.0	<1	1.9	302	0.62	<0.05	6.24	0.517	0.82
B704004		470	10.4	16.8	<0.002	0.58	6.37	13.7	3	1.1	179.0	0.27	<0.05	2.92	0.259	0.24
B704005		790	15.5	18.4	<0.002	0.71	6.79	14.0	3	1.5	294	0.47	<0.05	4.35	0.434	0.22
B704006		510	11.0	116.0	<0.002	0.76	11.05	7.4	4	0.9	117.5	0.25	0.27	3.31	0.229	1.31
B704007		670	10.0	165.0	<0.002	1.83	5.78	10.6	3	1.5	11.9	0.34	0.10	4.23	0.310	1.46
B704008		980	7.2	109.0	<0.002	0.65	4.25	13.1	2	1.3	348	0.48	0.05	5.78	0.420	1.27
B704009		1210	15.7	99.5	<0.002	2.12	0.88	17.1	<1	1.4	313	0.50	<0.05	5.51	0.555	0.69
B704010		1190	13.2	94.5	<0.002	0.89	5.25	16.0	1	2.1	379	0.74	<0.05	7.94	0.518	0.98
B704011		690	12.2	68.4	<0.002	3.55	86.8	7.5	1	1.1	87.9	0.33	<0.05	3.99	0.264	2.25
B704012		1380	11.2	37.2	<0.002	0.74	0.89	14.6	<1	1.9	473	0.67	<0.05	5.09	0.581	0.45
B704013		1180	22.5	79.9	<0.002	1.97	3.32	13.5	<1	1.9	383	0.64	<0.05	5.83	0.567	1.31
B704014		1030	12.9	98.4	<0.002	0.90	1.07	15.6	<1	1.5	313	0.87	<0.05	10.25	0.393	0.64
B704051		770	14.5	36.2	<0.002	0.05	25.2	13.3	<1	1.6	174.5	0.50	<0.05	6.86	0.307	0.26
B704052		920	9.0	66.4	<0.002	1.10	1.25	13.9	1	1.5	353	0.45	<0.05	5.17	0.409	0.30
B704053		930	13.1	81.3	<0.002	0.69	4.95	15.0	1	1.2	385	0.41	<0.05	4.59	0.404	0.66
B704101		940	12.8	77.9	<0.002	0.68	4.64	14.2	<1	1.1	385	0.40	<0.05	4.41	0.402	0.62
B704102		210	11.9	98.5	<0.002	0.01	21.4	3.2	1	3.5	132.0	0.11	0.13	1.64	0.087	1.39
B704103		200	11.7	46.7	<0.002	0.01	41.6	3.0	10	20.4	141.5	0.10	0.60	1.23	0.090	0.60
B704104		1350	9.7	65.7	<0.002	0.86	2.84	19.2	1	2.0	436	0.69	<0.05	4.29	0.638	1.07
B704105		890	17.1	116.5	<0.002	0.03	4.83	13.3	1	2.0	374	0.63	<0.05	8.56	0.428	1.35
B704106		660	27.4	114.0	<0.002	0.06	5.23	10.5	1	2.1	376	0.74	<0.05	12.00	0.312	1.33
B704107		960	12.0	120.5	<0.002	0.24	2.77	15.2	<1	1.9	375	0.61	<0.05	7.47	0.468	1.41
B704108		360	5.4	37.5	<0.002	0.27	7.66	5.4	1	1.1	248	0.23	0.11	3.51	0.169	0.20
B704109		290	6.9	47.8	<0.002	<0.01	4.45	3.1	1	0.7	316	0.15	<0.05	1.96	0.112	0.44
B704110		860	17.7	27.8	<0.002	<0.01	5.17	14.0	1	1.1	606	0.37	<0.05	4.30	0.395	0.20
B704111		290	57.8	9.3	<0.002	<0.01	7.65	8.5	1	0.7	205	0.12	<0.05	1.44	0.134	0.09
B704112		30	10.9	170.0	<0.002	<0.01	11.75	2.2	<1	2.2	50.9	0.58	<0.05	12.85	0.030	1.69
B704113		980	11.5	139.0	<0.002	0.24	3.75	10.6	2	2.1	354	0.58	0.05	5.74	0.428	1.17
B704114		300	5.6	40.1	<0.002	0.23	9.48	5.1	3	0.7	396	0.12	0.64	1.41	0.155	0.36
B704115		870	11.9	99.4	<0.002	0.70	10.70	9.6	3	1.8	80.3	0.52	0.13	7.19	0.369	0.87
B704116		680	14.4	95.0	<0.002	0.21	4.78	9.6	2	2.1	282	0.52	0.18	6.67	0.300	0.92
B704117		250	19.6	165.5	<0.002	0.32	2.20	4.2	1	2.1	240	0.81	<0.05	18.90	0.140	1.31
B704118		30	12.3	144.0	<0.002	0.10	3.31	3.0	1	3.7	50.4	0.99	<0.05	18.60	0.047	1.06
B704119		340	5.6	50.4	<0.002	0.11	4.77	3.5	2	0.6	208	0.18	0.18	2.38	0.129	0.30
B704120		250	23.7	181.5	<0.002	0.04	6.80	4.4	1	2.2	147.5	0.74	<0.05	16.75	0.143	1.40
B704121		50	35.2	130.0	<0.002	<0.01	0.31	4.1	<1	3.1	83.9	1.01	<0.05	18.60	0.058	0.93
B704122		1160	86.3	53.1	<0.002	0.13	9.76	13.9	1	1.5	378	0.69	<0.05	6.01	0.467	0.42
B704123		160	143.0	2.2	<0.002	0.02	8.33	0.3	1	<0.2	646	<0.05	<0.05	0.14	<0.005	0.02

***** See Appendix Page for comments regarding this certificate *****

ALS Canada Ltd.
2103 Dollarton Hwy
North Vancouver BC V7H 0A7
Phone: +1 604 984 0221 Fax: +1 604 984 0218
www.alsglobal.com/geochemistry

To: **WHITEHORSE GOLD**
C/O ARCHER, CATHRO & ASSOCIATES (1981) LIMITED
1016-510 W HASTINGS ST
VANCOUVER BC V6B 1L8

Finalized Date: 27-DEC-2020
Account: WHGOLD

Project: Skukum

CERTIFICATE OF ANALYSIS WH20230275

Sample Description	Method / Analyte / Units / LOD	ME-MS61 U ppm 0.1	ME-MS61 V ppm 1	ME-MS61 W ppm 0.1	ME-MS61 Y ppm 0.1	ME-MS61 Zn ppm 2	ME-MS61 Zr ppm 0.5	Ag-OG62 Ag ppm 1	Pb-OG62 Pb % 0.001
B704001		1.5	116	0.5	15.0	45	113.5		
B704002		1.7	93	0.9	18.5	77	120.0		
B704003		3.0	87	1.7	30.2	125	162.0		
B704004		1.0	120	1.3	12.7	47	73.9		
B704005		1.6	122	2.6	19.8	37	84.9		
B704006		1.2	35	1.5	11.7	39	81.3		
B704007		1.5	61	3.2	12.2	33	98.0		
B704008		2.2	68	1.9	20.7	83	140.5		
B704009		1.9	123	0.6	14.9	50	143.0		
B704010		2.8	78	1.6	29.1	102	204		
B704011		1.5	52	2.0	12.4	42	91.5		
B704012		2.0	97	0.6	20.9	108	135.5		
B704013		2.6	99	0.8	15.3	53	148.5		
B704014		3.3	29	2.0	23.8	75	183.5		
B704051		2.4	51	2.1	27.8	101	153.0		
B704052		1.7	71	0.4	20.0	59	124.0		
B704053		1.8	87	0.6	19.9	67	122.5		
B704101		1.7	87	0.7	19.6	67	119.5		
B704102		0.5	23	0.4	8.8	30	28.9		
B704103		0.4	24	0.3	5.0	16	28.3	174	
B704104		1.9	130	1.3	28.4	113	134.0		
B704105		3.1	77	1.0	26.6	78	141.5		
B704106		4.0	55	0.8	30.2	127	157.0		
B704107		2.7	87	0.7	25.1	75	135.0		
B704108		1.1	33	0.3	10.8	48	62.7		
B704109		0.7	21	0.9	7.6	28	48.5		
B704110		1.9	124	1.1	23.0	66	105.0		
B704111		0.7	70	0.6	9.3	75	39.2		
B704112		2.8	5	0.2	15.2	54	86.3		
B704113		2.2	63	1.9	23.0	100	163.5		
B704114		0.6	27	1.2	9.0	33	37.4		
B704115		2.5	53	1.8	20.9	78	123.0		
B704116		2.1	56	1.3	19.6	81	91.4		
B704117		5.5	8	1.1	20.6	31	132.0		
B704118		5.3	2	0.5	13.7	13	127.5		
B704119		0.9	20	2.0	9.1	30	61.9		
B704120		4.4	20	1.0	19.2	47	114.5		
B704121		6.2	1	0.3	32.5	82	199.5		
B704122		2.5	59	1.4	22.2	89	144.5		
B704123		0.7	8	0.4	7.3	807	2.3		

***** See Appendix Page for comments regarding this certificate *****

ALS Canada Ltd.
2103 Dollarton Hwy
North Vancouver BC V7H 0A7
Phone: +1 604 984 0221 Fax: +1 604 984 0218
www.alsglobal.com/geochemistry

To: **WHITEHORSE GOLD**
C/O ARCHER, CATHRO & ASSOCIATES (1981) LIMITED
1016-510 W HASTINGS ST
VANCOUVER BC V6B 1L8

Project: Skukum

Finalized Date: 27-DEC-2020
Account: WHGOLD

CERTIFICATE OF ANALYSIS WH20230275

Sample Description	Method / Analyte / Units / LOD	WEI-21 Recvd Wt. kg 0.02	Au-AA23 Au ppm 0.005	Au-GRA21 Au ppm 0.05	ME-MS61 Ag ppm 0.01	ME-MS61 Al % 0.01	ME-MS61 As ppm 0.2	ME-MS61 Ba ppm 10	ME-MS61 Be ppm 0.05	ME-MS61 Bi ppm 0.01	ME-MS61 Ca % 0.01	ME-MS61 Cd ppm 0.02	ME-MS61 Ce ppm 0.01	ME-MS61 Co ppm 0.1	ME-MS61 Cr ppm 1	ME-MS61 Cs ppm 0.05
B704124		0.94	<0.005		1.79	4.15	47.2	320	1.41	0.20	1.65	0.95	30.7	1.0	5	11.60
B704125		1.27	<0.005		0.04	0.09	0.6	80	0.26	0.01	38.8	1.36	3.11	1.3	1	0.33
B704126		1.75	<0.005		0.49	8.66	41.8	420	1.54	0.47	0.89	0.12	53.3	12.8	14	3.00
B704127		1.40	0.035		0.47	7.48	115.0	880	1.28	0.07	0.98	0.03	42.6	4.0	10	5.53
B704128		1.31	0.010		0.25	7.28	22.6	1320	1.35	0.01	0.41	<0.02	33.6	1.0	7	2.94
B704129		1.44	<0.005		0.06	2.93	9.9	360	0.76	0.02	1.62	0.07	21.0	2.3	11	2.32
B704130		1.63	<0.005		0.16	6.01	1.4	600	1.70	0.01	3.93	0.18	73.0	0.4	5	2.91
B704131		1.69	0.006		0.38	6.96	49.5	430	1.55	0.04	0.07	<0.02	40.7	0.2	3	3.07
B704132		2.32	0.176		0.10	6.10	8.5	610	1.18	0.29	0.03	<0.02	14.45	0.1	4	0.78
B704133		2.16	0.009		0.69	4.36	3.2	710	0.72	1.43	0.02	0.66	25.3	0.5	15	1.99
B704134		2.02	<0.005		0.51	1.70	2.2	530	0.34	0.75	0.01	0.06	10.05	0.6	23	0.89
B704135		1.59	<0.005		0.07	5.56	3.7	510	0.79	0.06	1.83	0.13	23.5	8.2	34	0.80
B704136		0.06	1.240		14.75	6.87	391	680	2.37	20.9	0.49	2.46	78.2	4.5	26	4.18
B704137		0.07	1.255		14.45	6.78	381	700	2.30	20.9	0.48	2.50	74.6	4.4	27	4.08
B704138		0.06	1.275		15.10	6.95	393	650	2.45	21.1	0.50	2.51	75.7	4.5	27	4.21
B704151		1.81	1.300		0.85	3.24	292	350	0.93	0.12	0.03	0.06	35.4	0.4	15	1.74
B704152		2.27	0.006		0.10	1.17	14.3	40	0.63	0.05	7.32	0.07	6.30	2.7	17	0.30
B704153		1.37	<0.005		0.14	1.57	6.2	200	0.56	<0.01	3.71	0.12	10.25	3.6	21	0.58
B704154		1.43	0.023		0.21	4.25	2.1	590	1.44	0.41	0.03	0.06	54.6	0.8	6	1.33
B704155		1.59	0.447		1.33	4.56	2270	1080	0.77	<0.01	0.84	0.09	30.7	5.1	27	4.28
B704156		1.77	<0.005		0.28	6.95	5.0	1340	2.29	0.47	0.56	0.13	69.6	0.9	7	1.78
B704157		0.74	0.115		1.58	1.81	10.6	320	0.79	0.07	0.59	1.00	15.85	1.4	13	1.68
B704158		1.34	>10.0	30.9	>100	3.35	159.0	400	0.85	0.21	0.27	31.7	21.5	3.4	11	6.40
B704159		2.72	>10.0	40.2	>100	2.96	127.0	480	0.78	0.31	0.11	69.5	16.55	3.1	10	4.87
B704160		1.30	>10.0	12.60	19.95	1.04	227	160	0.28	0.05	0.06	0.95	6.51	1.3	15	1.05
B704161		1.57	0.188		1.10	7.03	34.4	1250	1.21	0.02	3.03	1.49	38.6	8.9	12	4.41
B704162		2.01	0.184		2.93	6.49	33.7	700	1.26	0.08	4.55	4.99	41.3	9.5	10	3.67
B704163		1.57	>10.0	14.85	98.2	0.69	471	130	0.13	0.26	0.03	3.03	3.60	0.9	19	0.54
B704164		1.66	0.367		2.86	1.33	87.2	100	0.21	<0.01	3.31	0.67	11.35	4.7	10	0.65
B704165		1.28	0.362		0.36	2.99	18.8	440	0.42	0.01	2.02	1.45	19.35	4.8	15	0.68
B704166		0.95	0.719		2.45	2.81	17.3	440	0.43	0.45	4.89	0.51	18.10	5.0	13	1.05
B704167		0.07	1.180		14.15	6.52	378	750	2.41	20.4	0.45	2.78	80.1	5.0	26	4.32
B704168		1.54	0.036		0.31	5.36	7.9	510	0.73	0.19	2.00	0.13	22.5	9.4	37	0.85
S052427		2.11	<0.005		0.35	3.68	6.8	430	0.95	0.09	1.46	0.18	23.4	14.5	10	5.82
S052428		1.50	0.012		0.15	7.35	23.0	380	1.52	0.08	1.48	0.03	48.8	4.4	13	7.38
S052429		1.80	0.005		0.21	11.00	9.9	180	0.31	0.29	0.03	0.06	138.5	4.1	15	0.91
S052430		1.55	>10.0	39.0	48.1	1.70	1.5	130	0.99	0.02	0.23	0.12	5.25	0.9	12	2.54
S052431		1.91	0.311		0.94	6.23	12.8	1040	1.87	0.02	1.69	0.16	38.7	10.7	37	2.55
S052432		1.67	0.209		1.04	2.98	561	300	0.85	0.03	1.48	0.24	16.25	6.6	32	1.66
S052433		2.00	0.006		0.10	6.14	3.1	380	1.71	0.06	2.23	0.05	56.7	2.2	4	4.26

***** See Appendix Page for comments regarding this certificate *****

ALS Canada Ltd.
2103 Dollarton Hwy
North Vancouver BC V7H 0A7
Phone: +1 604 984 0221 Fax: +1 604 984 0218
www.alsglobal.com/geochemistry

To: **WHITEHORSE GOLD**
C/O ARCHER, CATHRO & ASSOCIATES (1981) LIMITED
1016-510 W HASTINGS ST
VANCOUVER BC V6B 1L8

Project: Skukum

Finalized Date: 27-DEC-2020
Account: WHGOLD

CERTIFICATE OF ANALYSIS WH20230275

Sample Description	Method / Analyte / Units / LOD	ME-MS61 Cu ppm 0.2	ME-MS61 Fe % 0.01	ME-MS61 Ga ppm 0.05	ME-MS61 Ge ppm 0.05	ME-MS61 Hf ppm 0.1	ME-MS61 In ppm 0.005	ME-MS61 K % 0.01	ME-MS61 La ppm 0.5	ME-MS61 Li ppm 0.2	ME-MS61 Mg % 0.01	ME-MS61 Mn ppm 5	ME-MS61 Mo ppm 0.05	ME-MS61 Na % 0.01	ME-MS61 Nb ppm 0.1	ME-MS61 Ni ppm 0.2
B704124		14.7	1.35	9.88	0.13	1.7	0.014	2.01	16.0	38.4	0.20	366	2.33	0.03	7.2	2.4
B704125		2.4	0.28	0.31	0.07	<0.1	0.006	0.04	2.9	2.3	0.22	653	0.56	<0.01	0.1	0.9
B704126		13.4	4.16	17.60	0.14	1.9	0.062	0.78	25.9	36.9	0.90	838	19.85	5.01	8.6	7.5
B704127		5.4	3.63	18.35	0.14	4.4	0.062	2.24	21.7	30.0	0.47	262	2.21	2.32	11.2	0.9
B704128		2.0	2.57	17.70	0.14	5.7	0.071	2.73	20.4	12.5	0.08	109	3.38	3.18	12.7	0.9
B704129		3.0	1.46	7.73	0.12	1.8	0.016	1.28	11.0	19.8	0.10	216	1.54	0.02	3.4	1.0
B704130		2.8	1.54	15.75	0.18	4.7	0.039	2.91	37.7	11.9	1.18	662	0.76	1.44	13.0	0.6
B704131		2.5	1.03	19.55	0.17	6.0	0.066	4.15	20.5	9.4	0.01	32	16.60	2.96	15.7	0.4
B704132		2.1	1.48	10.50	0.14	6.1	0.044	2.51	6.1	13.7	0.01	82	2.24	3.21	14.8	0.6
B704133		2.5	1.13	10.70	0.14	0.4	0.034	2.25	13.7	16.5	0.26	87	4.48	0.20	5.0	1.4
B704134		1.6	1.31	4.16	0.10	0.1	0.014	0.84	5.1	31.2	0.09	125	1.63	0.10	1.9	2.2
B704135		29.0	2.85	11.75	0.14	1.3	0.034	0.98	11.1	14.4	0.87	549	0.56	2.16	4.8	17.3
B704136		1000	1.83	22.0	0.19	2.3	0.471	2.98	37.6	39.7	0.30	97	4.06	1.51	14.0	14.0
B704137		997	1.81	21.6	0.22	2.3	0.456	2.96	36.4	39.1	0.30	95	3.79	1.49	13.2	13.8
B704138		1020	1.85	22.1	0.20	2.3	0.485	3.00	36.6	40.3	0.31	98	4.14	1.52	13.8	14.5
B704151		6.2	1.08	8.54	0.15	2.4	0.026	1.82	17.0	39.4	0.02	176	1.29	0.91	5.6	1.3
B704152		7.1	1.73	6.17	0.10	0.3	0.009	0.07	3.6	42.8	0.86	1160	0.76	0.17	0.7	1.2
B704153		8.9	2.24	3.79	0.05	0.6	0.008	0.23	6.1	35.6	0.46	1380	3.49	0.35	1.2	5.2
B704154		9.7	0.88	10.75	0.06	3.2	0.043	1.66	8.3	37.8	0.01	389	1.44	1.67	8.9	0.9
B704155		5.8	3.08	10.55	0.08	2.9	0.030	2.17	14.1	49.2	0.53	392	10.75	1.09	5.8	2.5
B704156		1.8	1.52	16.05	0.10	3.3	0.039	2.91	39.4	12.9	0.13	578	1.59	3.56	12.9	0.5
B704157		8.7	1.25	5.37	0.06	0.2	0.005	0.92	9.5	20.0	0.10	332	6.38	0.03	2.1	1.8
B704158		261	4.55	8.05	0.07	0.6	0.044	1.73	12.5	19.5	0.26	335	150.0	0.04	4.2	3.5
B704159		630	5.41	7.77	0.05	0.5	0.069	1.41	9.0	29.0	0.28	390	7.44	0.03	2.9	3.7
B704160		25.0	1.78	2.42	<0.05	0.1	0.009	0.48	3.7	4.0	0.05	49	6.52	0.02	1.0	1.0
B704161		31.1	3.08	16.45	0.09	0.5	0.034	2.82	19.3	15.3	0.90	857	4.08	1.32	7.3	4.0
B704162		24.1	2.99	16.00	0.10	0.4	0.039	3.06	22.0	10.5	0.88	1110	1.43	0.49	6.4	3.9
B704163		20.5	2.76	1.96	<0.05	0.1	0.006	0.29	1.9	4.4	0.07	104	12.30	0.02	0.6	1.8
B704164		4.3	1.67	3.10	0.05	0.1	0.021	0.45	5.8	9.7	0.42	1040	4.80	0.01	0.9	1.7
B704165		14.0	2.02	6.07	0.05	0.1	0.020	0.90	11.3	6.5	0.40	586	0.59	0.61	2.5	2.8
B704166		41.9	1.83	6.28	0.05	0.1	0.030	1.16	9.4	6.4	0.51	1280	0.94	0.02	2.1	1.9
B704167		984	1.72	22.8	0.16	2.4	0.501	2.81	39.3	37.7	0.28	94	4.50	1.43	13.7	14.6
B704168		37.1	3.08	12.80	0.08	1.5	0.040	0.96	11.1	12.8	0.88	605	1.01	1.91	4.2	20.9
S052427		9.7	17.25	12.80	0.09	1.6	0.037	0.93	11.5	29.0	0.82	1130	9.95	0.24	4.1	2.9
S052428		6.9	3.34	20.6	0.10	4.9	0.058	2.68	23.7	17.4	0.46	227	2.52	1.42	10.7	1.2
S052429		4.7	2.76	22.8	0.11	5.1	0.100	0.45	70.4	26.7	<0.01	<5	4.69	0.20	17.1	1.8
S052430		11.2	0.89	2.35	<0.05	0.2	0.018	0.55	1.4	96.3	0.07	349	0.57	0.23	0.3	1.7
S052431		22.6	3.77	16.95	0.11	2.8	0.053	2.16	18.9	47.5	1.05	739	0.98	1.31	7.2	5.9
S052432		16.3	2.90	10.75	0.07	1.4	0.033	0.74	7.9	84.2	0.74	668	0.85	0.69	3.0	3.9
S052433		1.1	1.70	14.85	0.11	5.6	0.034	1.00	28.7	18.8	0.23	361	0.86	3.41	11.4	0.5

***** See Appendix Page for comments regarding this certificate *****

ALS Canada Ltd.
2103 Dollarton Hwy
North Vancouver BC V7H 0A7
Phone: +1 604 984 0221 Fax: +1 604 984 0218
www.alsglobal.com/geochemistry

To: **WHITEHORSE GOLD**
C/O ARCHER, CATHRO & ASSOCIATES (1981) LIMITED
1016-510 W HASTINGS ST
VANCOUVER BC V6B 1L8

Project: Skukum

Finalized Date: 27-DEC-2020
Account: WHGOLD

CERTIFICATE OF ANALYSIS WH20230275

Sample Description	Method / Analyte / Units / LOD	ME-MS61 P ppm 10	ME-MS61 Pb ppm 0.5	ME-MS61 Rb ppm 0.1	ME-MS61 Re ppm 0.002	ME-MS61 S % 0.01	ME-MS61 Sb ppm 0.05	ME-MS61 Sc ppm 0.1	ME-MS61 Se ppm 1	ME-MS61 Sn ppm 0.2	ME-MS61 Sr ppm 0.2	ME-MS61 Ta ppm 0.05	ME-MS61 Te ppm 0.05	ME-MS61 Th ppm 0.01	ME-MS61 Ti % 0.005	ME-MS61 Tl ppm 0.02
B704124		110	54.3	96.7	<0.002	0.14	61.9	1.4	<1	1.6	48.5	0.75	<0.05	9.02	0.012	0.99
B704125		260	17.5	1.7	<0.002	0.06	0.43	0.4	3	<0.2	640	<0.05	<0.05	0.06	<0.005	<0.02
B704126		1070	10.9	36.1	<0.002	0.42	1.19	13.3	<1	1.6	337	0.55	<0.05	7.28	0.398	0.25
B704127		1260	13.1	107.5	<0.002	0.53	13.35	14.2	1	1.5	306	0.62	<0.05	6.99	0.557	0.59
B704128		480	11.7	104.5	<0.002	1.57	3.89	9.0	1	3.0	239	0.74	<0.05	9.13	0.331	0.41
B704129		270	6.0	53.2	<0.002	0.47	1.33	2.9	1	1.3	169.0	0.21	<0.05	3.76	0.136	0.33
B704130		60	23.9	112.5	<0.002	0.05	0.31	3.3	1	1.7	204	0.89	<0.05	18.40	0.048	0.70
B704131		40	16.7	145.0	<0.002	0.02	1.11	4.4	1	1.7	33.8	0.93	<0.05	16.85	0.063	1.06
B704132		30	6.9	82.4	<0.002	0.01	1.09	3.4	<1	2.5	43.6	0.97	<0.05	21.0	0.051	0.70
B704133		80	68.0	111.5	<0.002	0.13	1.86	3.8	1	1.3	27.7	0.34	0.25	4.16	0.105	0.72
B704134		60	46.8	39.4	<0.002	0.06	2.20	1.6	1	0.4	18.8	0.12	0.11	2.00	0.044	0.26
B704135		560	5.3	27.4	<0.002	0.07	0.60	10.2	1	0.7	242	0.29	<0.05	2.73	0.275	0.20
B704136		730	337	137.0	0.002	1.46	58.3	3.5	7	4.2	244	0.96	5.96	14.45	0.168	1.35
B704137		730	334	136.0	<0.002	1.45	56.6	3.4	7	4.1	240	0.93	5.82	14.10	0.166	1.37
B704138		740	338	139.5	<0.002	1.48	58.8	3.5	7	4.2	246	0.96	6.17	13.80	0.169	1.38
B704151		40	5.4	67.1	<0.002	0.01	15.20	2.0	1	1.2	25.9	0.41	0.53	8.60	0.025	0.60
B704152		90	3.6	4.2	<0.002	0.15	2.02	1.7	1	0.2	91.5	<0.05	<0.05	0.47	0.033	0.06
B704153		140	6.8	13.1	<0.002	0.20	1.88	2.9	<1	0.6	67.7	0.07	<0.05	0.90	0.061	0.14
B704154		20	23.0	87.3	<0.002	<0.01	0.56	2.4	<1	2.7	13.3	0.63	<0.05	10.95	0.032	0.61
B704155		740	8.8	83.0	<0.002	0.79	79.3	10.3	4	1.2	190.5	0.38	<0.05	4.58	0.339	0.75
B704156		140	26.9	114.5	<0.002	<0.01	0.37	2.3	<1	2.9	153.5	1.10	<0.05	19.65	0.077	0.96
B704157		80	660	46.8	<0.002	0.06	2.70	1.2	1	3.3	56.2	0.18	<0.05	4.62	0.043	0.37
B704158		270	>10000	94.3	<0.002	2.38	6.44	2.9	1	6.5	27.2	0.37	0.24	8.14	0.101	0.80
B704159		190	>10000	72.2	<0.002	0.62	17.00	1.9	1	6.7	8.9	0.28	0.07	6.15	0.066	0.55
B704160		70	596	19.8	<0.002	0.31	6.52	1.5	1	0.6	17.5	0.07	1.01	1.51	0.040	0.16
B704161		640	49.4	82.5	<0.002	0.15	2.26	10.3	1	0.9	297	0.64	0.05	8.77	0.279	0.71
B704162		640	115.0	85.9	<0.002	0.15	3.28	10.1	1	0.9	229	0.50	<0.05	10.45	0.273	0.80
B704163		30	1035	11.2	<0.002	1.50	12.05	0.9	1	0.2	9.0	0.05	0.78	0.88	0.025	0.08
B704164		110	28.1	19.3	<0.002	0.39	4.50	2.7	<1	0.2	110.0	0.07	0.39	1.54	0.036	0.13
B704165		270	62.3	33.1	<0.002	0.07	1.59	3.8	1	0.4	159.5	0.19	<0.05	4.10	0.108	0.21
B704166		270	197.5	47.8	<0.002	0.18	1.12	4.0	<1	0.3	131.5	0.15	<0.05	2.89	0.089	0.26
B704167		720	322	140.5	<0.002	1.41	56.8	3.6	7	4.4	230	1.06	6.15	14.80	0.161	1.55
B704168		520	21.0	33.1	<0.002	0.06	1.11	11.7	1	0.8	273	0.28	0.09	2.79	0.252	0.23
S052427		510	16.2	58.1	<0.002	1.49	3.96	7.9	1	0.8	60.5	0.26	<0.05	2.99	0.190	0.31
S052428		870	36.6	106.5	<0.002	2.60	11.20	14.0	1	2.1	338	0.67	<0.05	7.50	0.479	1.64
S052429		570	32.1	14.7	<0.002	3.29	0.78	8.4	1	3.3	231	1.25	<0.05	19.45	0.208	0.84
S052430		30	6.7	31.2	<0.002	0.01	22.2	0.9	<1	0.8	65.9	<0.05	0.42	0.41	0.012	0.31
S052431		990	25.4	94.2	<0.002	0.01	9.46	14.1	1	1.8	235	0.46	0.05	5.01	0.409	1.07
S052432		420	63.3	27.3	<0.002	0.05	28.4	6.4	2	1.3	178.5	0.20	<0.05	2.25	0.182	0.37
S052433		280	3.9	49.2	<0.002	<0.01	0.99	8.9	1	1.4	252	0.83	<0.05	14.05	0.174	0.46

***** See Appendix Page for comments regarding this certificate *****

ALS Canada Ltd.
2103 Dollarton Hwy
North Vancouver BC V7H 0A7
Phone: +1 604 984 0221 Fax: +1 604 984 0218
www.alsglobal.com/geochemistry

To: **WHITEHORSE GOLD**
C/O ARCHER, CATHRO & ASSOCIATES (1981) LIMITED
1016-510 W HASTINGS ST
VANCOUVER BC V6B 1L8

Finalized Date: 27-DEC-2020
Account: WHGOLD

Project: Skukum

CERTIFICATE OF ANALYSIS WH20230275

Sample Description	Method / Analyte / Units / LOD	ME-MS61 U ppm 0.1	ME-MS61 V ppm 1	ME-MS61 W ppm 0.1	ME-MS61 Y ppm 0.1	ME-MS61 Zn ppm 2	ME-MS61 Zr ppm 0.5	Ag-OG62 Ag ppm 1	Pb-OG62 Pb % 0.001
B704124		3.7	2	0.8	10.2	48	43.2		
B704125		0.5	2	0.1	9.2	10	1.3		
B704126		2.2	97	2.3	19.9	88	68.6		
B704127		2.6	73	1.4	20.8	41	169.0		
B704128		3.0	21	0.4	15.0	9	221		
B704129		1.5	18	0.2	9.4	24	73.2		
B704130		5.4	1	1.1	34.4	53	161.0		
B704131		5.0	2	2.0	14.6	30	210		
B704132		6.5	1	1.0	23.5	18	204		
B704133		0.5	37	4.2	2.3	100	11.5		
B704134		0.2	14	1.8	1.3	20	4.5		
B704135		0.9	78	0.4	13.2	48	47.0		
B704136		3.8	26	4.0	10.9	374	65.2		
B704137		3.8	26	3.9	10.8	374	64.6		
B704138		3.8	26	4.0	10.8	385	65.2		
B704151		2.6	2	0.4	10.3	16	83.1		
B704152		0.3	14	0.1	4.1	22	12.6		
B704153		0.4	21	0.1	5.7	22	23.6		
B704154		3.6	1	0.6	13.4	56	106.0		
B704155		1.7	61	3.0	15.7	44	110.5		
B704156		6.9	4	0.5	19.1	67	88.3		
B704157		1.4	15	1.8	4.7	38	6.7		
B704158		4.2	26	3.9	4.5	1620	20.7	149	1.545
B704159		7.3	27	1.9	3.1	4280	10.1	134	2.35
B704160		5.8	14	3.7	0.9	61	2.7		
B704161		2.8	89	17.2	10.8	78	7.5		
B704162		3.1	89	23.5	9.7	172	5.8		
B704163		0.4	9	2.7	0.5	117	3.5		
B704164		0.7	20	3.8	5.8	40	1.4		
B704165		0.8	35	8.1	5.2	49	2.1		
B704166		0.8	38	3.9	7.7	38	2.2		
B704167		4.1	25	4.8	10.9	369	65.7		
B704168		1.0	85	0.5	13.1	49	41.5		
S052427		0.8	49	7.1	15.6	77	61.4		
S052428		2.6	70	0.7	23.8	27	184.5		
S052429		5.8	151	1.2	3.6	3	148.0		
S052430		0.2	5	0.1	1.1	12	7.3		
S052431		1.9	82	1.9	19.1	84	107.5		
S052432		0.9	49	0.7	9.5	61	65.2		
S052433		4.3	23	1.6	21.0	27	200		

***** See Appendix Page for comments regarding this certificate *****

ALS Canada Ltd.

2103 Dollarton Hwy
North Vancouver BC V7H 0A7
Phone: +1 604 984 0221 Fax: +1 604 984 0218
www.alsglobal.com/geochemistry

To: **WHITEHORSE GOLD**
C/O ARCHER, CATHRO & ASSOCIATES (1981) LIMITED
1016-510 W HASTINGS ST
VANCOUVER BC V6B 1L8

Finalized Date: 27-DEC-2020
Account: WHGOLD

Project: Skukum

CERTIFICATE OF ANALYSIS WH20230275

Sample Description	Method / Analyte / Units / LOD	WEI-21 Recvd Wt. kg 0.02	Au-AA23 Au ppm 0.005	Au-GRA21 Au ppm 0.05	ME-MS61 Ag ppm 0.01	ME-MS61 Al % 0.01	ME-MS61 As ppm 0.2	ME-MS61 Ba ppm 10	ME-MS61 Be ppm 0.05	ME-MS61 Bi ppm 0.01	ME-MS61 Ca % 0.01	ME-MS61 Cd ppm 0.02	ME-MS61 Ce ppm 0.01	ME-MS61 Co ppm 0.1	ME-MS61 Cr ppm 1	ME-MS61 Cs ppm 0.05
S052434		3.09	0.137		10.50	1.72	3.5	380	0.83	<0.01	7.65	0.29	3.76	1.9	9	1.57
S052435		2.52	0.015		1.98	6.95	20.8	460	0.98	0.03	0.58	0.14	30.1	10.5	42	5.52
S052436		1.26	0.006		0.21	4.74	30.5	260	1.18	0.01	2.77	0.72	39.3	11.6	11	2.06
S052437		1.74	<0.005		0.05	2.34	20.5	230	0.66	<0.01	18.95	0.39	28.2	6.6	6	0.78
S052438		1.68	0.005		0.16	7.79	5.4	300	1.31	<0.01	2.43	0.17	38.5	9.6	23	3.04
S052439		1.76	<0.005		0.19	1.98	0.7	1800	2.11	<0.01	0.09	0.03	5.02	0.2	5	3.32
S052440		1.33	0.005		0.62	1.41	12.5	410	1.57	0.13	0.26	0.05	8.33	0.6	20	3.13
S052441		2.94	8.79		>100	0.21	513	30	0.08	0.16	0.25	28.7	2.67	2.3	20	0.16
S052442		1.44	0.053		2.15	7.12	22.9	1290	1.23	0.05	2.88	56.8	52.6	10.7	16	3.21
S052443		1.71	0.141		3.16	7.94	71.6	900	1.46	0.29	1.75	136.0	40.5	11.3	11	3.53
S052444		1.48	0.007		0.46	5.91	44.6	1160	1.50	<0.01	0.32	0.51	47.7	2.7	7	3.49
S052445		1.89	0.005		0.19	2.20	3.3	90	1.15	0.25	3.15	0.34	20.2	2.9	13	0.47
S052446		1.85	0.017		1.45	8.19	36.5	510	1.53	0.01	0.87	0.05	47.2	1.1	7	3.97
S052447		1.19	0.009		0.30	1.79	9.7	250	1.57	0.02	5.48	0.07	15.25	1.8	8	10.45
S052448		2.26	0.022		0.45	2.03	4.0	190	1.13	0.03	0.17	0.05	11.50	1.9	21	2.36
S052449		1.63	0.013		0.22	3.72	45.2	200	1.02	0.03	1.25	0.04	38.1	2.1	10	1.63

***** See Appendix Page for comments regarding this certificate *****

ALS Canada Ltd.
2103 Dollarton Hwy
North Vancouver BC V7H 0A7
Phone: +1 604 984 0221 Fax: +1 604 984 0218
www.alsglobal.com/geochemistry

To: **WHITEHORSE GOLD**
C/O ARCHER, CATHRO & ASSOCIATES (1981) LIMITED
1016-510 W HASTINGS ST
VANCOUVER BC V6B 1L8

Finalized Date: 27-DEC-2020
Account: WHGOLD

Project: Skukum

CERTIFICATE OF ANALYSIS WH20230275

Sample Description	Method / Analyte / Units / LOD	ME-MS61 Cu ppm 0.2	ME-MS61 Fe % 0.01	ME-MS61 Ga ppm 0.05	ME-MS61 Ge ppm 0.05	ME-MS61 Hf ppm 0.1	ME-MS61 In ppm 0.005	ME-MS61 K % 0.01	ME-MS61 La ppm 0.5	ME-MS61 Li ppm 0.2	ME-MS61 Mg % 0.01	ME-MS61 Mn ppm 5	ME-MS61 Mo ppm 0.05	ME-MS61 Na % 0.01	ME-MS61 Nb ppm 0.1	ME-MS61 Ni ppm 0.2
S052434		1.6	0.93	2.91	0.06	0.2	0.025	1.56	2.0	46.4	0.21	513	0.54	0.03	0.4	1.7
S052435		6.4	4.12	9.96	0.08	3.8	0.061	3.95	13.8	16.7	0.32	243	4.14	0.43	8.1	5.1
S052436		8.6	3.57	9.96	0.10	2.1	0.030	0.38	19.7	16.9	0.45	1120	2.41	1.63	4.4	4.0
S052437		4.9	1.82	5.75	0.05	1.2	0.015	0.57	15.1	7.9	0.35	1700	1.68	0.49	2.3	2.9
S052438		9.2	4.41	20.3	0.09	4.8	0.060	2.08	17.3	8.0	0.31	283	2.27	2.00	10.2	3.6
S052439		1.5	0.24	2.92	0.07	0.1	<0.005	1.68	2.1	295	0.02	306	0.73	0.04	0.1	0.5
S052440		9.2	1.01	4.49	0.05	0.3	0.007	0.71	4.8	274	0.03	218	2.01	0.03	0.9	2.0
S052441		199.0	1.27	1.15	0.07	<0.1	0.022	0.06	1.4	4.2	0.06	229	4.77	0.01	0.1	1.4
S052442		88.6	3.36	17.20	0.12	0.5	0.033	2.54	26.7	15.1	1.13	909	0.81	1.62	9.2	4.6
S052443		50.8	3.10	20.0	0.13	0.4	0.034	3.90	19.9	15.9	0.94	887	1.16	0.07	8.2	4.3
S052444		9.6	3.94	17.65	0.11	5.0	0.066	2.24	24.9	11.8	0.10	361	5.73	1.64	11.4	2.6
S052445		4.2	1.28	8.50	0.07	1.5	0.017	0.17	10.1	11.7	0.13	541	0.91	1.43	3.3	1.2
S052446		4.3	4.38	23.5	0.11	4.6	0.070	1.92	24.9	16.3	0.21	341	2.83	2.75	12.8	0.5
S052447		2.7	1.24	5.17	<0.05	0.8	0.011	0.50	7.2	207	0.09	746	0.46	0.34	2.1	0.9
S052448		2.1	1.68	5.66	<0.05	0.9	0.015	0.27	6.0	288	0.10	196	4.71	0.81	2.3	1.6
S052449		2.8	3.20	10.15	0.06	2.9	0.027	1.11	16.5	18.7	0.07	247	2.84	1.07	6.3	0.5

***** See Appendix Page for comments regarding this certificate *****

ALS Canada Ltd.
2103 Dollarton Hwy
North Vancouver BC V7H 0A7
Phone: +1 604 984 0221 Fax: +1 604 984 0218
www.alsglobal.com/geochemistry

To: **WHITEHORSE GOLD**
C/O ARCHER, CATHRO & ASSOCIATES (1981) LIMITED
1016-510 W HASTINGS ST
VANCOUVER BC V6B 1L8

Finalized Date: 27-DEC-2020
Account: WHGOLD

Project: Skukum

CERTIFICATE OF ANALYSIS WH20230275

Sample Description	Method / Analyte / Units / LOD	ME-MS61 P ppm 10	ME-MS61 Pb ppm 0.5	ME-MS61 Rb ppm 0.1	ME-MS61 Re ppm 0.002	ME-MS61 S % 0.01	ME-MS61 Sb ppm 0.05	ME-MS61 Sc ppm 0.1	ME-MS61 Se ppm 1	ME-MS61 Sn ppm 0.2	ME-MS61 Sr ppm 0.2	ME-MS61 Ta ppm 0.05	ME-MS61 Te ppm 0.05	ME-MS61 Th ppm 0.01	ME-MS61 Ti % 0.005	ME-MS61 Tl ppm 0.02
S052434		60	2.1	70.1	<0.002	0.18	19.35	0.9	1	0.2	234	<0.05	3.64	0.31	0.020	1.04
S052435		900	11.6	127.0	<0.002	3.15	5.58	15.4	1	1.4	222	0.50	0.09	5.44	0.495	4.04
S052436		600	10.9	17.2	<0.002	0.54	3.97	6.9	1	0.8	311	0.27	<0.05	3.42	0.228	0.21
S052437		370	4.5	27.8	<0.002	0.66	4.78	3.9	1	0.4	738	0.14	<0.05	1.93	0.134	0.22
S052438		1260	11.9	70.4	<0.002	3.14	0.84	15.7	1	1.7	515	0.65	<0.05	6.40	0.556	0.44
S052439		10	1.3	105.0	<0.002	0.01	2.14	0.4	<1	<0.2	108.5	<0.05	<0.05	0.16	<0.005	1.62
S052440		40	7.9	54.8	<0.002	<0.01	4.05	1.1	<1	0.2	46.4	0.05	<0.05	0.84	0.019	0.59
S052441		10	7910	2.2	<0.002	0.69	87.0	0.3	1	<0.2	12.2	<0.05	0.61	0.29	0.006	0.02
S052442		620	72.7	80.1	<0.002	0.10	1.94	10.8	<1	1.0	333	1.09	<0.05	12.45	0.279	0.64
S052443		730	137.0	113.5	<0.002	0.34	4.21	11.9	1	1.0	91.4	0.66	0.06	9.81	0.313	0.91
S052444		660	20.0	85.1	<0.002	0.67	2.48	11.5	1	2.0	161.0	0.71	<0.05	8.89	0.276	0.52
S052445		250	8.1	8.1	<0.002	0.32	0.39	3.2	<1	0.6	148.5	0.21	<0.05	3.63	0.134	0.17
S052446		1520	14.7	107.5	<0.002	0.61	10.05	16.5	1	1.9	316	0.76	<0.05	8.43	0.599	0.62
S052447		300	6.8	29.4	<0.002	<0.01	3.22	2.6	<1	0.4	129.0	0.12	<0.05	1.70	0.098	0.18
S052448		310	8.0	18.5	<0.002	<0.01	5.84	2.8	<1	0.3	60.5	0.12	<0.05	1.73	0.108	0.14
S052449		290	12.1	54.2	<0.002	2.18	1.49	6.8	<1	1.2	99.9	0.34	<0.05	5.00	0.162	0.53

***** See Appendix Page for comments regarding this certificate *****

ALS Canada Ltd.
2103 Dollarton Hwy
North Vancouver BC V7H 0A7
Phone: +1 604 984 0221 Fax: +1 604 984 0218
www.alsglobal.com/geochemistry

To: **WHITEHORSE GOLD**
C/O ARCHER, CATHRO & ASSOCIATES (1981) LIMITED
1016-510 W HASTINGS ST
VANCOUVER BC V6B 1L8

Finalized Date: 27-DEC-2020
Account: WHGOLD

Project: Skukum

CERTIFICATE OF ANALYSIS WH20230275

Sample Description	Method / Analyte / Units / LOD	ME-MS61 U ppm 0.1	ME-MS61 V ppm 1	ME-MS61 W ppm 0.1	ME-MS61 Y ppm 0.1	ME-MS61 Zn ppm 2	ME-MS61 Zr ppm 0.5	Ag-OG62 Ag ppm 1	Pb-OG62 Pb % 0.001
S052434		0.1	4	0.3	2.5	42	6.8		
S052435		2.1	64	1.9	16.6	57	147.0		
S052436		1.4	40	0.2	24.0	74	87.5		
S052437		0.7	22	0.1	16.1	57	47.4		
S052438		2.5	91	0.4	22.3	66	176.0		
S052439		0.1	33	0.1	3.6	7	2.3		
S052440		0.3	46	0.8	7.8	11	14.2		
S052441		0.6	4	0.4	1.3	495	0.7	297	
S052442		3.3	88	4.6	14.1	1060	7.0		
S052443		4.1	99	25.0	10.1	3370	6.9		
S052444		3.3	19	0.6	22.2	71	188.5		
S052445		1.1	11	0.2	11.0	33	57.5		
S052446		2.8	91	2.5	22.9	37	173.0		
S052447		0.6	20	1.1	10.0	23	32.5		
S052448		0.7	21	1.3	5.5	24	34.9		
S052449		2.1	12	0.5	16.9	22	105.5		

***** See Appendix Page for comments regarding this certificate *****

ALS Canada Ltd.
2103 Dollarton Hwy
North Vancouver BC V7H 0A7
Phone: +1 604 984 0221 Fax: +1 604 984 0218
www.alsglobal.com/geochemistry

To: **WHITEHORSE GOLD**
C/O ARCHER, CATHRO & ASSOCIATES (1981) LIMITED
1016-510 W HASTINGS ST
VANCOUVER BC V6B 1L8

Project: Skukum

Finalized Date: 27-DEC-2020
Account: WHGOLD

CERTIFICATE OF ANALYSIS WH20230275

CERTIFICATE COMMENTS

ANALYTICAL COMMENTS

REEs may not be totally soluble in this method.

Applies to Method: ME-MS61

LABORATORY ADDRESSES

Processed at ALS Whitehorse located at 78 Mt. Sima Rd, Whitehorse, YT, Canada.

Applies to Method:

CRU-31	CRU-QC	LOG-21	LOG-23
PUL-31	PUL-QC	SPL-21	WEI-21

Processed at ALS Vancouver located at 2103 Dollarton Hwy, North Vancouver, BC, Canada.

Applies to Method:

Ag-OG62	Au-AA23	Au-GRA21	ME-MS61
ME-OG62	Pb-OG62		

ALS Canada Ltd.

2103 Dollarton Hwy
North Vancouver BC V7H 0A7
Phone: +1 604 984 0221 Fax: +1 604 984 0218
www.alsglobal.com/geochemistry

To: **WHITEHORSE GOLD**
C/O ARCHER, CATHRO & ASSOCIATES (1981) LIMITED
1016-510 W HASTINGS ST
VANCOUVER BC V6B 1L8

Finalized Date: 18-JAN-2021
Account: WHGOLD

CERTIFICATE WH20242090

Project: Skukum

This report is for 146 Drill Core samples submitted to our lab in Whitehorse, YT, Canada on 22-OCT-2020.

The following have access to data associated with this certificate:

TIM KINGLSEY WANJIN YANG	MARIAN MYERS	LIZ SMITH

SAMPLE PREPARATION

ALS CODE	DESCRIPTION
WEI-21	Received Sample Weight
LOG-21	Sample logging - ClientBarCode
CRU-QC	Crushing QC Test
PUL-QC	Pulverizing QC Test
CRU-31	Fine crushing - 70% <2mm
SPL-21	Split sample - riffle splitter
PUL-31	Pulverize up to 250g 85% <75 um
LOG-23	Pulp Login - Rcvd with Barcode
LOG-21d	Sample logging - ClientBarCode Dup
SPL-21d	Split sample - duplicate
PUL-31d	Pulverize Split - duplicate

ANALYTICAL PROCEDURES

ALS CODE	DESCRIPTION	INSTRUMENT
Au-AA23	Au 30g FA-AA finish	AAS
Au-GRA21	Au 30g FA-GRAV finish	WST-SIM
ME-MS61	48 element four acid ICP-MS	

This is the Final Report and supersedes any preliminary report with this certificate number. Results apply to samples as submitted. All pages of this report have been checked and approved for release.

***** See Appendix Page for comments regarding this certificate *****

Signature:

Saa Traxler, General Manager, North Vancouver

ALS Canada Ltd.
2103 Dollarton Hwy
North Vancouver BC V7H 0A7
Phone: +1 604 984 0221 Fax: +1 604 984 0218
www.alsglobal.com/geochemistry

To: **WHITEHORSE GOLD**
C/O ARCHER, CATHRO & ASSOCIATES (1981) LIMITED
1016-510 W HASTINGS ST
VANCOUVER BC V6B 1L8

Project: Skukum

Finalized Date: 18-JAN-2021
Account: WHGOLD

CERTIFICATE OF ANALYSIS WH20242090

Sample Description	Method / Analyte / Units / LOD	WEI-21 Recvd Wt. kg 0.02	Au-AA23 Au ppm 0.005	Au-GRA21 Au ppm 0.05	ME-MS61 Ag ppm 0.01	ME-MS61 Al % 0.01	ME-MS61 As ppm 0.2	ME-MS61 Ba ppm 10	ME-MS61 Be ppm 0.05	ME-MS61 Bi ppm 0.01	ME-MS61 Ca % 0.01	ME-MS61 Cd ppm 0.02	ME-MS61 Ce ppm 0.01	ME-MS61 Co ppm 0.1	ME-MS61 Cr ppm 1	ME-MS61 Cs ppm 0.05
B704241		1.55	0.005		0.06	5.45	3.5	840	0.64	0.06	1.93	0.09	23.3	8.7	44	0.82
B704245		3.43	0.051		0.31	7.29	14.1	1560	1.58	0.04	2.98	0.19	50.5	9.2	6	4.27
B704246		3.52	0.006		0.16	7.53	4.9	1450	1.52	0.02	3.10	0.21	39.9	9.5	13	1.38
B704247		3.10	<0.005		0.12	7.25	3.3	1440	1.54	0.02	3.50	0.19	40.1	9.6	13	2.04
B704248		4.25	0.012		0.47	7.96	27.5	1450	1.68	0.03	2.87	0.23	48.4	9.4	13	3.26
B704249		2.23	0.007		0.19	7.49	6.0	1450	1.67	0.02	3.00	0.33	40.5	9.2	11	2.50
B704250		2.82	0.020		0.26	7.75	7.9	1220	1.63	0.03	3.82	0.41	48.1	9.0	10	3.37
B704251		2.55	0.006		0.13	8.06	11.1	910	1.60	0.14	3.71	0.30	51.4	8.1	12	7.94
B704252		1.51	<0.005		0.11	7.77	10.2	1260	1.60	0.12	2.56	0.34	44.2	8.0	12	9.33
B704253		1.62	0.005		0.18	7.61	7.6	1090	1.90	0.27	4.01	0.23	43.7	7.2	13	10.20
B704254		1.35	0.015		0.41	6.98	24.8	1130	1.35	0.02	2.75	0.26	43.5	9.3	10	4.68
B704255		1.87	<0.005		0.17	7.11	9.1	690	1.54	0.04	4.17	0.29	45.9	7.5	10	5.93
B704256		1.82	0.006		0.25	7.65	10.2	1280	1.57	0.06	4.86	0.25	50.7	9.4	9	4.27
B704257		2.16	<0.005		0.18	7.58	11.2	1690	1.69	0.05	3.47	0.24	42.9	10.2	11	8.39
B704258		2.51	0.019		0.47	7.34	5.5	1670	1.78	0.05	3.22	0.25	49.7	9.7	11	6.45
B704259		1.38	0.025		2.22	7.47	32.1	1110	2.09	0.05	2.19	0.21	43.8	9.3	11	11.20
B704260		0.07	4.71		3.51	5.29	12.6	260	0.77	0.10	7.78	0.13	22.6	9.6	21	3.72
B704262		2.98	0.018		0.29	7.44	29.5	1300	1.74	0.03	2.51	0.22	44.9	8.3	9	7.81
B704263		3.99	0.007		0.27	7.65	13.7	1100	1.89	0.05	2.56	0.24	51.5	10.0	9	9.43
B704264		4.04	0.007		0.78	6.92	14.5	1320	1.98	0.07	2.55	0.23	40.1	8.8	11	5.69
B704265		4.35	<0.005		0.25	7.09	10.0	1350	1.98	0.03	2.79	0.25	43.7	9.9	10	6.78
B704266		3.12	<0.005		0.22	7.86	7.7	1110	2.00	0.04	2.65	0.22	48.1	9.9	11	8.44
B704267		2.85	<0.005		0.48	6.74	10.1	1420	2.07	0.41	2.54	0.25	42.1	9.4	9	6.47
B704268		2.39	0.009		2.78	5.45	15.8	1030	1.13	0.26	1.72	0.16	49.0	4.0	9	4.57
B704269		2.41	0.009		1.29	6.00	17.1	990	1.68	0.19	1.94	0.23	45.4	7.2	10	6.27
B704270		2.24	0.006		1.85	6.38	30.3	950	1.86	0.35	1.81	0.25	48.6	7.1	11	6.73
B704271		3.29	0.006		1.34	5.99	21.0	800	1.82	0.18	0.56	0.19	74.0	2.0	10	5.02
B704272		2.21	0.006		0.17	6.18	15.1	400	1.76	0.03	0.54	0.13	77.8	0.8	19	4.00
B704273		5.16	0.016		0.13	6.11	5.2	350	1.63	0.02	0.44	0.16	80.1	0.7	13	3.50
B704274		4.61	<0.005		0.11	6.30	5.0	340	1.72	0.01	0.54	0.10	80.1	0.7	10	3.22
B704275		2.74	0.010		0.16	6.01	4.3	310	1.57	0.02	0.87	0.12	73.3	0.6	9	2.84
B704276		3.40	<0.005		0.10	6.65	3.3	350	1.98	0.01	0.57	0.17	84.4	0.7	10	3.83
B704277		3.36	<0.005		0.15	6.28	2.8	380	1.72	0.01	0.45	0.14	81.5	0.7	7	3.28
B704278		2.32	0.011		0.13	6.29	4.5	390	1.62	0.01	0.67	0.16	81.6	0.7	8	3.58
B704279		3.75	0.009		0.37	6.20	5.7	420	1.60	0.03	0.50	0.18	77.6	0.6	10	3.33
B704280		0.07	1.220		14.00	6.54	369	660	2.21	19.40	0.46	2.67	70.7	4.3	26	4.04
B704281		1.44	<0.005		0.06	4.44	4.1	420	0.60	0.19	1.59	0.09	21.7	6.4	26	0.74
B704282		2.38	0.009		1.62	5.90	9.1	380	1.44	0.04	0.32	0.10	74.4	0.7	10	3.15
B704283		2.26	0.006		2.05	5.34	10.4	380	1.14	0.05	0.60	0.14	68.1	0.8	12	2.76
B704284		4.06	<0.005		0.47	6.07	12.7	400	1.36	0.05	0.33	0.09	80.5	0.8	13	3.33

***** See Appendix Page for comments regarding this certificate *****

ALS Canada Ltd.
2103 Dollarton Hwy
North Vancouver BC V7H 0A7
Phone: +1 604 984 0221 Fax: +1 604 984 0218
www.alsglobal.com/geochemistry

To: **WHITEHORSE GOLD**
C/O ARCHER, CATHRO & ASSOCIATES (1981) LIMITED
1016-510 W HASTINGS ST
VANCOUVER BC V6B 1L8

Finalized Date: 18-JAN-2021
Account: WHGOLD

Project: Skukum

CERTIFICATE OF ANALYSIS WH20242090

Sample Description	Method / Analyte / Units / LOD	ME-MS61 Cu ppm 0.2	ME-MS61 Fe % 0.01	ME-MS61 Ga ppm 0.05	ME-MS61 Ge ppm 0.05	ME-MS61 Hf ppm 0.1	ME-MS61 In ppm 0.005	ME-MS61 K % 0.01	ME-MS61 La ppm 0.5	ME-MS61 Li ppm 0.2	ME-MS61 Mg % 0.01	ME-MS61 Mn ppm 5	ME-MS61 Mo ppm 0.05	ME-MS61 Na % 0.01	ME-MS61 Nb ppm 0.1	ME-MS61 Ni ppm 0.2
B704241		24.2	2.85	11.55	0.05	1.2	0.029	0.99	9.4	11.1	1.04	570	0.77	2.11	3.4	31.7
B704245		10.6	4.22	18.55	0.11	4.5	0.056	3.37	23.3	56.5	0.79	782	2.46	1.94	10.0	2.1
B704246		9.9	4.72	18.95	0.09	4.1	0.062	2.42	17.4	56.1	1.01	888	1.49	2.77	9.2	1.9
B704247		8.4	4.74	19.45	0.10	4.4	0.063	2.57	17.8	56.1	0.98	824	1.41	2.38	9.4	2.0
B704248		7.9	4.86	20.4	0.11	4.4	0.087	2.74	21.3	53.8	0.98	905	4.01	2.25	9.4	1.8
B704249		7.4	4.80	20.4	0.09	4.3	0.056	2.44	17.7	52.4	0.97	962	3.07	2.50	9.9	2.5
B704250		9.6	4.58	19.70	0.10	4.1	0.111	1.98	21.5	50.2	0.95	1000	2.53	2.79	9.5	1.7
B704251		8.3	4.08	20.9	0.09	4.4	0.060	2.40	23.7	34.0	0.94	1010	1.36	1.77	10.0	1.5
B704252		7.3	4.07	19.65	0.11	3.8	0.070	2.63	20.1	40.3	1.06	859	1.28	1.23	9.5	1.7
B704253		11.7	3.97	18.10	0.09	3.3	0.073	2.68	20.9	37.0	1.00	925	1.56	1.38	8.6	2.8
B704254		7.2	4.51	17.85	0.09	3.8	0.049	2.38	19.9	47.3	0.97	1140	4.34	1.41	8.7	1.7
B704255		8.1	4.10	17.75	0.09	3.4	0.060	2.29	21.6	38.1	0.81	878	2.87	1.73	8.7	1.4
B704256		5.5	4.62	18.50	0.11	4.0	0.063	2.31	23.9	51.4	1.08	1120	4.96	2.18	9.0	1.8
B704257		6.9	4.47	19.70	0.09	4.2	0.068	3.36	19.1	57.4	1.24	970	2.53	1.51	9.6	1.9
B704258		6.1	4.14	18.55	0.12	3.8	0.060	3.39	23.3	59.4	1.24	822	3.43	1.51	9.0	1.9
B704259		56.8	5.15	21.2	0.10	4.0	0.067	3.56	18.8	49.0	0.95	932	5.26	0.98	9.3	1.7
B704260		39.3	2.66	11.15	0.07	1.8	0.031	1.53	9.8	33.7	1.00	654	1.88	1.25	2.2	14.5
B704262		7.3	4.24	18.40	0.11	3.9	0.057	3.84	19.5	40.5	0.94	895	5.13	1.46	9.1	1.5
B704263		14.4	3.89	19.50	0.16	4.0	0.060	2.96	23.5	45.1	0.99	814	3.35	1.76	9.0	5.5
B704264		9.1	3.97	18.35	0.17	3.8	0.051	3.25	17.4	43.5	0.86	768	5.30	1.71	8.1	2.5
B704265		7.4	3.69	19.25	0.19	3.6	0.061	3.62	19.5	48.3	0.92	775	3.89	1.64	9.0	2.0
B704266		7.7	4.00	19.65	0.18	3.9	0.053	4.16	21.5	40.4	1.08	1030	2.89	1.54	9.2	1.8
B704267		13.1	3.50	17.65	0.18	3.9	0.063	4.47	18.2	44.5	0.93	950	2.70	1.39	8.8	1.7
B704268		19.5	2.31	11.70	0.16	3.1	0.040	4.29	23.6	29.3	0.39	605	25.0	0.50	7.6	1.4
B704269		26.4	2.75	16.30	0.21	4.0	0.057	3.85	21.3	37.3	0.57	737	7.03	0.72	7.7	1.4
B704270		23.2	2.66	17.80	0.21	3.4	0.058	3.99	23.6	32.9	0.46	690	8.92	0.77	8.3	1.8
B704271		25.4	1.53	14.50	0.22	4.3	0.077	4.86	38.3	18.4	0.17	317	4.80	0.96	10.5	1.0
B704272		4.2	1.61	13.00	0.22	4.1	0.043	4.78	40.4	10.8	0.06	294	3.71	1.10	10.4	1.4
B704273		3.9	1.30	12.55	0.23	3.9	0.040	4.73	41.4	8.8	0.07	304	3.76	1.34	10.0	0.8
B704274		2.9	1.56	14.45	0.25	4.3	0.041	4.99	40.8	8.6	0.07	343	3.17	1.58	10.6	1.2
B704275		2.8	1.21	13.35	0.23	3.9	0.034	4.26	35.8	8.7	0.05	354	5.06	1.98	9.4	0.9
B704276		3.4	1.53	16.30	0.25	4.4	0.033	4.79	42.7	9.3	0.07	358	3.38	1.79	10.9	1.1
B704277		2.7	1.26	14.05	0.25	4.0	0.032	4.71	40.5	12.5	0.07	247	3.39	1.31	9.9	0.7
B704278		3.5	1.52	14.50	0.26	4.1	0.031	5.09	42.2	13.1	0.08	401	3.70	1.35	10.0	1.1
B704279		5.4	1.19	13.85	0.22	4.1	0.036	4.11	39.1	13.3	0.07	295	5.71	1.29	9.9	0.7
B704280		969	1.71	20.4	0.22	2.2	0.465	2.78	34.0	36.3	0.28	95	3.92	1.40	12.0	13.2
B704281		20.9	2.70	10.05	0.12	1.4	0.033	0.73	9.6	12.1	0.66	568	0.74	1.57	2.6	13.1
B704282		13.2	1.19	12.35	0.21	3.7	0.030	4.29	37.5	13.6	0.06	248	6.25	1.13	9.4	0.8
B704283		10.1	1.39	10.95	0.19	3.3	0.035	4.34	33.9	15.6	0.05	310	5.90	1.15	8.7	1.2
B704284		9.4	1.21	12.80	0.23	4.1	0.042	4.68	40.9	12.9	0.07	241	4.75	1.15	10.4	0.8

***** See Appendix Page for comments regarding this certificate *****

ALS Canada Ltd.
2103 Dollarton Hwy
North Vancouver BC V7H 0A7
Phone: +1 604 984 0221 Fax: +1 604 984 0218
www.alsglobal.com/geochemistry

To: **WHITEHORSE GOLD**
C/O ARCHER, CATHRO & ASSOCIATES (1981) LIMITED
1016-510 W HASTINGS ST
VANCOUVER BC V6B 1L8

Finalized Date: 18-JAN-2021
Account: WHGOLD

Project: Skukum

CERTIFICATE OF ANALYSIS WH20242090

Sample Description	Method / Analyte / Units / LOD	ME-MS61 P ppm 10	ME-MS61 Pb ppm 0.5	ME-MS61 Rb ppm 0.1	ME-MS61 Re ppm 0.002	ME-MS61 S % 0.01	ME-MS61 Sb ppm 0.05	ME-MS61 Sc ppm 0.1	ME-MS61 Se ppm 1	ME-MS61 Sn ppm 0.2	ME-MS61 Sr ppm 0.2	ME-MS61 Ta ppm 0.05	ME-MS61 Te ppm 0.05	ME-MS61 Th ppm 0.01	ME-MS61 Ti % 0.005	ME-MS61 Tl ppm 0.02
B704241		490	4.2	28.6	0.002	0.06	1.89	10.3	1	0.6	262	0.23	0.05	2.16	0.247	0.18
B704245		1430	11.2	117.0	<0.002	0.30	2.86	11.6	2	1.7	310	0.58	<0.05	6.36	0.563	1.10
B704246		1210	11.6	64.6	<0.002	0.06	2.03	13.2	<1	1.6	469	0.53	<0.05	4.84	0.498	0.58
B704247		1170	12.6	71.5	<0.002	0.03	2.19	12.9	1	1.7	415	0.56	<0.05	5.08	0.486	0.67
B704248		1220	11.5	97.3	<0.002	0.34	3.11	14.3	1	2.3	359	0.54	<0.05	6.09	0.516	0.76
B704249		1200	12.1	69.6	<0.002	0.11	2.44	12.9	1	1.8	408	0.57	<0.05	4.95	0.509	0.77
B704250		1180	11.6	73.8	<0.002	0.15	3.33	13.2	1	3.5	404	0.55	<0.05	5.60	0.491	0.72
B704251		1210	11.0	129.5	<0.002	0.16	4.05	14.4	1	1.9	384	0.57	<0.05	5.71	0.521	0.66
B704252		1110	11.7	124.5	<0.002	0.06	7.61	14.1	1	1.8	302	0.54	0.05	5.13	0.493	0.72
B704253		1010	11.6	120.0	<0.002	0.08	3.41	11.7	1	1.7	377	0.52	<0.05	5.59	0.441	0.75
B704254		1070	10.8	92.0	<0.002	0.43	9.52	13.1	1	1.5	306	0.52	<0.05	4.97	0.455	0.76
B704255		1070	9.4	94.5	<0.002	0.17	2.00	12.2	1	1.6	368	0.52	0.05	5.10	0.461	0.76
B704256		1120	11.2	93.0	<0.002	0.18	1.71	13.2	<1	1.8	443	0.52	<0.05	5.63	0.470	0.85
B704257		1190	12.8	111.0	<0.002	0.10	2.46	13.0	1	1.8	353	0.56	<0.05	5.05	0.501	1.29
B704258		1120	10.7	133.0	<0.002	0.13	2.36	13.7	1	1.8	357	0.50	0.22	5.46	0.476	1.49
B704259		1120	10.2	136.0	<0.002	0.63	9.59	13.0	1	1.9	238	0.54	0.80	5.11	0.472	1.55
B704260		670	8.9	62.6	<0.002	0.40	1.61	10.5	1	0.6	375	0.12	1.25	1.69	0.261	0.53
B704262		1120	10.2	148.0	<0.002	0.35	7.60	12.3	1	1.7	280	0.52	0.05	5.19	0.470	1.64
B704263		1120	17.2	137.5	<0.002	0.16	6.17	13.8	1	1.9	328	0.54	<0.05	6.21	0.457	1.44
B704264		1030	12.2	126.0	<0.002	0.29	5.44	12.1	1	2.6	308	0.50	0.30	5.06	0.437	1.53
B704265		1070	12.1	141.0	<0.002	0.14	4.70	13.3	1	2.1	299	0.54	0.07	4.90	0.448	1.71
B704266		1190	12.4	172.5	<0.002	0.04	3.10	13.7	1	2.0	258	0.55	<0.05	5.75	0.497	2.06
B704267		1070	12.5	157.5	<0.002	0.06	4.30	12.2	1	2.6	253	0.53	0.12	4.99	0.446	2.16
B704268		460	15.9	170.0	<0.002	0.50	4.94	5.7	2	2.4	136.5	0.50	1.15	10.30	0.200	1.92
B704269		860	11.3	173.5	<0.002	0.53	5.07	10.4	3	3.4	156.5	0.45	0.39	6.57	0.352	1.88
B704270		840	14.6	181.0	<0.002	0.37	4.55	10.0	1	3.4	149.0	0.51	0.64	7.95	0.350	2.05
B704271		200	22.4	222	<0.002	0.22	3.81	4.0	1	5.1	116.0	0.81	0.65	18.75	0.113	2.43
B704272		50	22.2	208	<0.002	0.17	1.39	2.5	1	3.2	99.2	0.85	0.06	20.2	0.055	2.35
B704273		40	23.6	215	0.003	0.12	0.87	2.4	1	2.8	82.9	0.77	<0.05	20.2	0.052	2.29
B704274		50	24.2	233	<0.002	0.09	0.81	2.6	1	3.5	74.2	0.87	<0.05	21.9	0.053	2.16
B704275		40	24.5	192.0	<0.002	0.07	0.84	2.2	1	2.5	84.8	0.71	<0.05	19.85	0.047	1.87
B704276		50	23.5	228	<0.002	0.05	0.72	2.6	1	2.9	65.0	0.86	<0.05	22.5	0.056	1.96
B704277		40	23.0	211	<0.002	0.06	0.86	2.6	1	2.5	75.2	0.76	<0.05	20.8	0.051	2.35
B704278		50	23.6	230	<0.002	0.10	0.89	2.5	1	2.8	80.1	0.76	<0.05	21.4	0.053	2.32
B704279		40	22.6	181.0	0.002	0.10	1.34	2.5	2	2.4	93.6	0.77	0.15	20.2	0.052	2.60
B704280		730	318	132.0	<0.002	1.38	51.1	3.3	7	4.3	232	0.86	5.98	12.10	0.159	1.38
B704281		540	5.1	21.0	0.002	0.03	0.67	9.1	<1	0.7	190.0	0.15	<0.05	2.11	0.219	0.18
B704282		40	20.9	187.5	<0.002	0.17	1.53	2.3	2	2.0	83.9	0.71	0.69	18.90	0.049	2.35
B704283		40	20.0	174.0	<0.002	0.24	2.03	2.1	1	1.7	85.8	0.69	0.81	17.65	0.046	2.06
B704284		40	23.2	179.0	<0.002	0.29	1.18	2.4	1	2.9	85.4	0.85	0.16	20.5	0.053	2.37

***** See Appendix Page for comments regarding this certificate *****

ALS Canada Ltd.
2103 Dollarton Hwy
North Vancouver BC V7H 0A7
Phone: +1 604 984 0221 Fax: +1 604 984 0218
www.alsglobal.com/geochemistry

To: **WHITEHORSE GOLD**
C/O ARCHER, CATHRO & ASSOCIATES (1981) LIMITED
1016-510 W HASTINGS ST
VANCOUVER BC V6B 1L8

Finalized Date: 18-JAN-2021
Account: WHGOLD

Project: Skukum

CERTIFICATE OF ANALYSIS WH20242090

Sample Description	Method / Analyte / Units / LOD	ME-MS61 U ppm 0.1	ME-MS61 V ppm 1	ME-MS61 W ppm 0.1	ME-MS61 Y ppm 0.1	ME-MS61 Zn ppm 2	ME-MS61 Zr ppm 0.5
B704241		0.8	77	0.3	12.9	48	50.3
B704245		2.6	95	1.9	25.8	93	179.5
B704246		1.9	83	1.0	25.2	108	161.5
B704247		2.1	80	1.0	24.8	110	167.0
B704248		2.2	83	2.3	28.7	115	170.5
B704249		2.2	79	2.5	24.5	116	178.0
B704250		2.2	78	2.5	26.5	119	164.5
B704251		2.3	79	2.1	27.6	117	177.0
B704252		2.1	80	2.2	26.2	110	150.0
B704253		2.2	78	1.7	22.2	95	123.5
B704254		1.9	70	2.2	24.2	97	154.0
B704255		1.9	71	1.7	23.5	102	139.0
B704256		2.1	75	1.9	27.7	106	158.0
B704257		2.1	81	2.7	25.0	108	170.0
B704258		2.1	77	1.2	26.8	102	160.0
B704259		2.1	79	2.1	23.5	109	158.5
B704260		0.5	88	1.8	10.4	53	73.2
B704262		1.9	72	2.0	21.5	106	153.5
B704263		2.2	72	2.8	21.7	112	148.0
B704264		2.0	64	3.3	19.5	99	133.5
B704265		1.8	72	3.6	20.7	101	130.5
B704266		2.2	79	4.0	23.0	114	148.0
B704267		1.9	73	3.3	20.9	103	137.5
B704268		4.0	31	1.9	16.5	56	100.5
B704269		3.9	51	3.0	21.6	81	145.5
B704270		4.7	52	3.2	19.2	89	115.5
B704271		7.3	13	1.5	20.4	55	112.5
B704272		8.1	2	0.7	19.7	49	97.6
B704273		7.7	2	0.5	19.0	47	97.4
B704274		8.8	2	0.5	21.5	45	101.5
B704275		7.9	2	0.5	20.0	44	97.4
B704276		8.7	1	0.6	20.8	50	106.0
B704277		8.3	2	0.6	18.8	47	101.0
B704278		8.4	2	0.8	19.0	50	100.5
B704279		8.0	3	0.7	17.3	47	95.9
B704280		3.7	25	4.0	9.0	376	59.4
B704281		0.7	67	0.3	12.4	41	37.7
B704282		7.3	3	0.7	15.3	43	90.0
B704283		6.9	4	0.6	15.0	44	82.7
B704284		8.0	4	0.7	17.0	45	95.2

***** See Appendix Page for comments regarding this certificate *****

ALS Canada Ltd.
2103 Dollarton Hwy
North Vancouver BC V7H 0A7
Phone: +1 604 984 0221 Fax: +1 604 984 0218
www.alsglobal.com/geochemistry

To: **WHITEHORSE GOLD**
C/O ARCHER, CATHRO & ASSOCIATES (1981) LIMITED
1016-510 W HASTINGS ST
VANCOUVER BC V6B 1L8

Project: Skukum

Finalized Date: 18-JAN-2021
Account: WHGOLD

CERTIFICATE OF ANALYSIS WH20242090

Sample Description	Method / Analyte / Units / LOD	WEI-21 Recvd Wt. kg 0.02	Au-AA23 Au ppm 0.005	Au-GRA21 Au ppm 0.05	ME-MS61 Ag ppm 0.01	ME-MS61 Al % 0.01	ME-MS61 As ppm 0.2	ME-MS61 Ba ppm 10	ME-MS61 Be ppm 0.05	ME-MS61 Bi ppm 0.01	ME-MS61 Ca % 0.01	ME-MS61 Cd ppm 0.02	ME-MS61 Ce ppm 0.01	ME-MS61 Co ppm 0.1	ME-MS61 Cr ppm 1	ME-MS61 Cs ppm 0.05
B704285		3.10	0.018		0.54	6.05	11.4	360	1.74	0.03	0.87	0.26	77.5	0.8	9	3.21
B704286		1.51	<0.005		0.22	5.91	7.9	400	1.60	0.02	0.50	0.15	76.7	0.8	9	3.13
B704287		3.99	0.005		0.08	6.44	3.8	350	2.00	0.02	0.71	0.14	81.3	0.7	10	3.09
B704288		3.96	<0.005		0.11	6.32	2.3	360	1.88	0.02	0.82	0.17	75.7	0.6	6	3.03
B704289		3.62	<0.005		0.08	6.47	2.4	330	2.06	0.09	0.99	0.18	84.7	0.6	7	3.05
B704290		4.45	0.005		0.20	5.84	2.9	340	1.71	0.50	1.12	0.09	69.1	0.6	10	2.40
B704291		4.63	<0.005		0.24	6.19	3.1	360	1.95	0.65	0.70	0.04	84.8	0.8	12	2.61
B704292		1.22	<0.005		0.25	5.93	3.2	350	1.55	0.67	0.41	0.08	79.6	0.8	14	2.27
B704293		3.82	<0.005		0.27	5.95	5.2	370	1.66	0.51	0.44	0.11	83.3	0.8	11	2.99
B704294		3.33	0.007		0.64	6.12	10.1	580	1.27	0.27	0.73	0.16	71.3	1.4	10	3.09
B704295		2.47	0.006		0.53	7.10	20.3	950	1.78	0.07	3.05	0.20	49.6	8.5	10	9.04
B704296		3.53	0.005		0.49	7.32	17.0	1050	2.19	0.04	3.39	0.22	51.7	8.4	9	14.25
B704297		1.60	0.018		1.85	7.37	38.3	950	2.28	0.10	2.17	0.21	49.9	7.1	11	12.50
B704298		3.82	0.008		0.71	6.65	15.3	1980	1.64	0.16	1.15	0.19	66.0	2.3	3	4.76
B704299		1.52	0.043		2.11	5.56	72.3	1030	1.66	0.10	1.10	0.24	59.8	5.4	6	5.18
B704300		0.06	>10.0	10.60	48.1	5.60	2830	130	1.45	205	0.23	12.40	47.2	7.4	38	2.04
B704301		1.20	0.014		1.81	6.27	36.7	1160	2.01	0.24	0.84	0.20	63.1	5.7	2	7.30
B704302		3.59	0.005		1.02	6.40	16.8	1510	1.89	0.09	1.94	0.24	59.4	6.4	4	4.96
B704303		2.23	0.011		0.17	6.03	13.4	380	1.65	0.06	0.33	0.12	78.1	0.8	7	3.89
B704304		2.07	<0.005		0.08	6.28	2.4	350	1.69	0.05	0.68	0.17	84.8	0.7	8	2.98
B704305		3.52	0.008		0.96	6.76	22.7	1590	1.64	0.08	1.60	0.18	64.0	7.3	3	4.16
B704306		1.57	0.012		0.41	7.20	13.1	1650	1.89	0.08	2.14	0.20	63.2	7.9	4	5.39
B704307		3.38	0.010		0.64	7.10	52.4	1680	1.78	0.08	1.56	0.19	66.8	6.7	4	5.46
B704308		3.58	0.006		0.53	7.11	10.1	1910	1.94	0.07	2.21	0.22	67.2	7.1	2	6.02
B704309		3.22	0.007		0.52	6.89	26.7	1710	1.45	0.10	1.86	0.21	65.9	6.7	4	3.85
B704310		3.20	0.005		0.32	6.97	8.9	1900	1.55	0.06	2.03	0.21	60.8	6.5	3	3.66
B704311		1.54	0.006		1.17	6.50	21.7	1250	1.82	0.16	1.39	0.27	50.0	7.5	8	9.15
B704312		3.55	<0.005		0.57	7.17	14.1	1220	1.71	0.07	1.82	0.20	49.6	7.9	4	8.06
B704313		3.82	0.006		0.42	7.40	23.0	1710	1.89	0.15	2.29	0.25	55.2	7.8	5	9.82
B704314		3.92	0.007		0.69	7.21	38.1	1540	1.83	0.83	1.83	0.22	59.4	7.6	5	10.35
B704315		3.39	0.008		0.62	6.44	39.1	1390	1.54	0.11	2.44	0.27	52.0	6.5	6	4.15
B704316		1.07	<0.005		0.06	5.49	3.7	490	0.63	0.07	1.86	0.08	22.2	7.4	25	0.89
B704317		3.68	0.007		0.39	7.70	16.2	860	1.48	0.08	3.13	0.20	42.1	12.5	20	16.30
B704318		4.12	0.012		0.38	7.92	12.9	990	1.30	0.05	3.78	0.22	49.9	12.5	19	14.40
B704319		4.18	0.010		0.34	8.03	17.4	1160	1.52	0.07	3.22	0.15	50.2	12.9	19	13.90
B704320		2.93	0.019		3.61	7.80	40.0	780	2.07	0.07	3.40	0.19	47.6	10.7	15	12.25
B704321		3.50	0.006		0.54	7.31	40.9	850	1.86	0.04	4.75	0.19	46.7	7.6	6	10.25
B704322		3.48	0.005		0.67	7.56	21.6	1440	1.63	0.06	3.90	0.19	39.6	7.9	5	9.21
B704323		0.06	9.85		48.9	5.84	2930	180	1.41	216	0.24	12.50	48.7	7.5	40	2.07
B704324		4.14	0.008		0.45	7.89	28.0	1480	1.57	0.25	3.70	0.18	42.6	7.9	7	6.66

***** See Appendix Page for comments regarding this certificate *****

ALS Canada Ltd.
2103 Dollarton Hwy
North Vancouver BC V7H 0A7
Phone: +1 604 984 0221 Fax: +1 604 984 0218
www.alsglobal.com/geochemistry

To: **WHITEHORSE GOLD**
C/O ARCHER, CATHRO & ASSOCIATES (1981) LIMITED
1016-510 W HASTINGS ST
VANCOUVER BC V6B 1L8

Finalized Date: 18-JAN-2021
Account: WHGOLD

Project: Skukum

CERTIFICATE OF ANALYSIS WH20242090

Sample Description	Method / Analyte / Units / LOD	ME-MS61 Cu ppm 0.2	ME-MS61 Fe % 0.01	ME-MS61 Ga ppm 0.05	ME-MS61 Ge ppm 0.05	ME-MS61 Hf ppm 0.1	ME-MS61 In ppm 0.005	ME-MS61 K % 0.01	ME-MS61 La ppm 0.5	ME-MS61 Li ppm 0.2	ME-MS61 Mg % 0.01	ME-MS61 Mn ppm 5	ME-MS61 Mo ppm 0.05	ME-MS61 Na % 0.01	ME-MS61 Nb ppm 0.1	ME-MS61 Ni ppm 0.2
B704285		17.2	1.64	13.90	0.23	4.0	0.046	4.46	38.2	11.3	0.05	468	5.56	1.31	10.2	1.3
B704286		5.6	1.22	12.25	0.20	3.7	0.045	4.97	39.0	12.8	0.06	308	3.26	1.26	9.7	0.8
B704287		3.3	1.55	15.35	0.24	4.1	0.038	4.61	41.4	13.4	0.07	328	3.23	1.95	10.1	1.1
B704288		3.1	1.30	15.10	0.19	4.1	0.049	4.26	38.2	11.7	0.07	370	3.50	1.86	10.1	0.6
B704289		2.9	1.46	15.70	0.27	4.3	0.101	4.16	42.4	10.6	0.07	370	4.45	1.77	10.9	0.9
B704290		2.6	1.22	13.15	0.22	3.9	0.080	4.64	33.3	16.3	0.07	347	4.54	1.69	9.1	0.8
B704291		3.9	1.57	14.35	0.22	4.2	0.054	4.85	43.5	15.4	0.07	268	5.42	1.71	10.0	1.3
B704292		2.6	1.28	12.45	0.24	4.0	0.043	4.81	39.8	14.8	0.07	194	5.41	1.59	9.5	1.0
B704293		3.7	1.64	14.05	0.22	4.1	0.062	4.72	41.8	14.4	0.06	274	6.94	1.38	10.4	1.5
B704294		10.1	1.47	12.45	0.16	3.3	0.045	5.15	36.3	14.6	0.12	277	7.56	1.43	10.6	0.8
B704295		8.5	4.60	18.75	0.14	3.4	0.058	3.27	23.0	27.7	0.92	1070	3.17	1.69	9.2	1.5
B704296		12.9	3.86	20.2	0.15	3.6	0.061	3.88	23.9	26.6	0.78	1040	5.14	0.87	9.8	1.4
B704297		12.5	3.65	26.8	0.15	3.5	0.057	4.15	22.4	38.1	0.73	934	97.1	0.47	10.3	1.4
B704298		5.7	2.12	16.75	0.16	4.3	0.058	3.86	31.7	35.4	0.31	548	15.50	1.34	12.4	0.4
B704299		10.8	3.33	16.25	0.11	5.0	0.058	3.02	29.1	47.8	0.46	609	16.00	0.76	10.4	1.9
B704300		9150	2.19	22.8	0.15	1.9	3.84	1.87	21.2	28.2	0.14	74	4.51	0.76	8.1	24.2
B704301		32.3	3.42	16.60	0.13	5.0	0.063	4.03	30.4	37.7	0.69	570	5.37	0.29	11.2	0.5
B704302		37.2	3.84	16.05	0.13	5.1	0.063	4.35	27.3	34.8	0.61	757	3.74	1.25	12.3	0.9
B704303		4.2	1.25	12.75	0.13	3.7	0.047	5.17	39.6	10.7	0.08	253	3.14	1.15	11.1	0.7
B704304		3.9	1.61	15.60	0.15	3.9	0.049	4.34	43.0	11.0	0.07	379	3.26	1.81	11.0	1.2
B704305		32.9	3.81	16.90	0.16	4.8	0.068	4.18	32.6	38.4	0.60	688	4.92	1.44	11.5	0.9
B704306		17.2	4.34	17.85	0.14	5.1	0.065	4.30	30.4	42.2	0.72	793	3.62	1.53	12.0	1.3
B704307		13.1	4.06	18.35	0.16	5.2	0.066	4.32	32.1	37.1	0.57	715	6.61	1.27	12.3	1.0
B704308		28.4	4.02	18.90	0.12	5.8	0.067	4.28	31.4	35.8	0.59	804	3.07	1.68	14.3	0.7
B704309		24.1	4.10	17.40	0.15	5.3	0.064	4.23	31.4	35.0	0.56	710	3.63	1.75	13.0	1.0
B704310		14.7	3.94	16.95	0.12	5.0	0.069	4.18	28.5	35.2	0.59	785	3.33	1.80	12.4	0.7
B704311		56.5	4.79	15.30	0.10	3.5	0.065	2.99	25.2	35.1	0.56	670	4.27	1.27	8.8	1.9
B704312		26.9	4.10	16.15	0.11	3.1	0.063	2.97	22.7	28.2	0.47	630	1.29	2.04	9.4	1.2
B704313		16.2	4.06	18.30	0.11	4.7	0.067	4.30	25.3	30.5	0.57	773	4.19	1.44	11.5	1.7
B704314		16.4	3.83	16.75	0.12	4.5	0.072	4.03	28.3	28.2	0.53	660	3.55	1.33	11.1	1.6
B704315		24.7	3.80	15.00	0.10	3.3	0.058	3.15	24.6	30.4	0.46	762	4.76	1.80	9.5	1.4
B704316		23.2	2.68	12.05	0.06	1.2	0.034	0.92	9.3	11.2	0.76	541	0.52	2.08	2.8	14.4
B704317		11.1	4.68	18.05	0.10	2.8	0.056	2.52	18.6	37.3	0.97	848	2.12	1.72	8.2	4.8
B704318		11.6	4.84	19.00	0.11	3.0	0.060	2.40	23.5	39.5	1.02	912	6.02	1.85	8.8	4.5
B704319		14.3	4.98	18.95	0.12	3.1	0.056	2.56	23.1	48.8	1.06	835	1.96	1.88	8.8	5.3
B704320		10.3	4.54	19.05	0.11	3.0	0.059	2.70	23.2	50.2	0.95	866	1.99	1.54	8.7	3.3
B704321		18.9	3.56	18.20	0.13	3.6	0.053	2.98	22.3	37.3	0.61	826	5.54	1.39	8.6	1.6
B704322		14.8	3.59	18.25	0.09	4.3	0.053	3.54	18.2	36.2	0.63	659	2.60	1.67	9.2	1.5
B704323		9470	2.28	23.2	0.16	1.9	3.93	1.92	23.0	26.9	0.14	78	4.51	0.78	8.0	23.6
B704324		20.4	3.90	18.05	0.10	4.3	0.061	3.26	19.7	44.5	0.71	688	2.87	2.07	9.7	2.0

***** See Appendix Page for comments regarding this certificate *****

ALS Canada Ltd.
2103 Dollarton Hwy
North Vancouver BC V7H 0A7
Phone: +1 604 984 0221 Fax: +1 604 984 0218
www.alsglobal.com/geochemistry

To: **WHITEHORSE GOLD**
C/O ARCHER, CATHRO & ASSOCIATES (1981) LIMITED
1016-510 W HASTINGS ST
VANCOUVER BC V6B 1L8

Project: Skukum

Finalized Date: 18-JAN-2021
Account: WHGOLD

CERTIFICATE OF ANALYSIS WH20242090

Sample Description	Method / Analyte / Units / LOD	ME-MS61 P ppm 10	ME-MS61 Pb ppm 0.5	ME-MS61 Rb ppm 0.1	ME-MS61 Re ppm 0.002	ME-MS61 S % 0.01	ME-MS61 Sb ppm 0.05	ME-MS61 Sc ppm 0.1	ME-MS61 Se ppm 1	ME-MS61 Sn ppm 0.2	ME-MS61 Sr ppm 0.2	ME-MS61 Ta ppm 0.05	ME-MS61 Te ppm 0.05	ME-MS61 Th ppm 0.01	ME-MS61 Ti % 0.005	ME-MS61 Tl ppm 0.02
B704285		50	25.8	180.0	<0.002	0.20	1.07	2.4	1	3.0	88.7	0.78	0.25	20.7	0.053	2.46
B704286		50	22.9	195.5	<0.002	0.20	1.08	2.4	1	2.4	94.5	0.79	0.08	19.95	0.051	2.42
B704287		50	23.7	211	<0.002	0.08	0.71	2.6	1	2.8	73.2	0.79	<0.05	21.3	0.053	1.86
B704288		40	25.5	193.5	<0.002	0.08	0.80	2.5	1	3.5	62.4	0.78	<0.05	20.5	0.053	1.82
B704289		50	31.8	202	<0.002	0.07	0.77	2.5	1	5.7	63.9	0.85	<0.05	22.0	0.056	1.75
B704290		40	19.6	200	<0.002	0.05	0.69	2.3	1	13.5	85.0	0.68	<0.05	18.35	0.047	1.98
B704291		50	22.0	225	0.003	0.05	0.63	2.6	1	10.2	89.1	0.78	<0.05	21.8	0.051	2.18
B704292		40	20.7	210	<0.002	0.05	0.61	2.2	1	8.0	81.6	0.74	<0.05	20.2	0.049	2.14
B704293		50	22.1	215	<0.002	0.06	1.39	2.5	1	6.5	89.5	0.81	<0.05	21.7	0.050	2.45
B704294		140	19.4	211	<0.002	0.24	3.70	2.9	1	3.4	109.5	0.77	0.17	20.3	0.089	2.14
B704295		1090	11.0	143.0	<0.002	0.34	3.84	13.5	1	1.8	253	0.53	0.13	5.73	0.447	1.38
B704296		1150	9.8	175.0	<0.002	0.23	5.24	13.5	1	1.7	232	0.55	0.07	5.95	0.472	1.54
B704297		970	20.5	201	<0.002	0.63	5.61	13.5	1	1.9	161.0	0.62	0.14	6.82	0.405	1.92
B704298		470	18.2	168.5	<0.002	0.32	3.19	6.5	1	2.0	141.5	0.76	0.13	13.75	0.222	1.60
B704299		870	13.7	148.5	<0.002	0.89	7.35	9.2	2	2.0	118.5	0.63	0.70	9.32	0.368	1.45
B704300		490	661	66.6	<0.002	3.87	292	3.2	30	26.3	304	0.61	41.9	8.37	0.155	1.84
B704301		990	12.5	183.5	<0.002	0.58	6.97	10.1	2	2.0	108.0	0.62	0.61	9.23	0.420	1.82
B704302		1080	14.2	169.0	<0.002	0.40	4.18	10.4	2	2.1	239	0.67	0.23	8.92	0.454	1.82
B704303		60	20.9	221	<0.002	0.14	1.40	2.7	1	3.0	95.8	0.86	<0.05	22.4	0.062	2.14
B704304		40	25.0	207	<0.002	0.07	0.80	2.6	1	3.7	64.1	0.83	<0.05	24.5	0.055	1.80
B704305		1220	12.7	176.5	<0.002	0.55	3.41	11.3	2	2.2	234	0.64	0.23	9.15	0.490	1.82
B704306		1330	13.8	169.5	<0.002	0.33	2.41	11.9	1	2.2	292	0.69	0.05	9.23	0.535	1.70
B704307		1180	14.1	167.5	<0.002	0.70	4.24	11.4	1	2.3	235	0.70	0.09	9.93	0.501	1.70
B704308		1170	15.1	158.5	<0.002	0.24	2.66	11.8	1	2.4	330	0.77	<0.05	9.84	0.494	1.63
B704309		1130	15.9	163.5	<0.002	0.44	2.41	11.1	1	2.1	272	0.69	0.07	9.76	0.463	1.77
B704310		1120	14.3	144.0	<0.002	0.25	3.24	10.9	<1	2.2	263	0.69	<0.05	8.66	0.474	1.53
B704311		1200	9.9	127.0	<0.002	0.84	5.59	12.1	2	1.6	246	0.50	0.27	5.91	0.443	1.34
B704312		1260	10.5	121.0	<0.002	0.46	3.27	11.8	1	1.6	323	0.51	0.07	5.59	0.464	1.32
B704313		1170	14.3	156.5	<0.002	0.35	4.22	11.0	1	2.2	294	0.67	<0.05	7.88	0.504	1.78
B704314		1130	13.9	158.5	<0.002	0.75	6.37	10.9	2	2.2	268	0.67	0.08	8.26	0.476	1.62
B704315		1160	11.2	127.0	<0.002	0.50	3.26	11.4	1	1.7	315	0.56	0.15	6.00	0.426	1.39
B704316		390	4.9	29.2	<0.002	0.05	0.60	10.5	1	0.7	233	0.18	<0.05	2.28	0.227	0.20
B704317		1510	9.5	103.0	<0.002	0.28	3.26	13.9	<1	1.4	346	0.46	<0.05	4.18	0.549	1.05
B704318		1520	9.6	110.5	<0.002	0.35	3.40	15.1	<1	1.2	409	0.50	<0.05	4.87	0.566	0.96
B704319		1540	8.5	109.0	<0.002	0.31	3.52	15.3	1	1.4	412	0.48	<0.05	5.05	0.580	1.09
B704320		1490	10.8	136.5	<0.002	0.78	3.30	14.1	1	2.1	307	0.48	1.98	5.01	0.560	1.27
B704321		1090	10.7	149.0	<0.002	0.68	2.49	9.7	1	1.6	401	0.49	0.10	6.29	0.439	1.47
B704322		1150	11.5	130.0	<0.002	0.52	2.09	9.5	1	1.7	489	0.55	0.19	5.87	0.470	1.55
B704323		510	686	67.2	<0.002	4.02	303	3.1	29	26.8	317	0.63	42.6	8.49	0.161	1.77
B704324		1160	12.3	103.5	<0.002	0.56	2.38	9.6	1	1.7	528	0.56	0.12	6.57	0.484	1.29

***** See Appendix Page for comments regarding this certificate *****

ALS Canada Ltd.
2103 Dollarton Hwy
North Vancouver BC V7H 0A7
Phone: +1 604 984 0221 Fax: +1 604 984 0218
www.alsglobal.com/geochemistry

To: **WHITEHORSE GOLD**
C/O ARCHER, CATHRO & ASSOCIATES (1981) LIMITED
1016-510 W HASTINGS ST
VANCOUVER BC V6B 1L8

Finalized Date: 18-JAN-2021
Account: WHGOLD

Project: Skukum

CERTIFICATE OF ANALYSIS WH20242090

Sample Description	Method / Analyte / Units / LOD	ME-MS61 U ppm 0.1	ME-MS61 V ppm 1	ME-MS61 W ppm 0.1	ME-MS61 Y ppm 0.1	ME-MS61 Zn ppm 2	ME-MS61 Zr ppm 0.5
B704285		8.4	3	0.8	20.4	57	98.4
B704286		7.7	3	0.7	18.3	47	91.9
B704287		8.4	1	0.7	21.8	49	102.0
B704288		8.1	1	0.6	20.4	59	101.5
B704289		8.8	1	0.7	22.6	63	103.5
B704290		6.8	2	0.6	19.7	37	93.6
B704291		8.4	3	0.6	22.9	30	104.0
B704292		7.7	2	0.6	18.5	30	96.9
B704293		8.4	3	0.7	20.8	36	103.0
B704294		6.6	10	1.0	19.1	48	104.5
B704295		2.2	69	2.0	22.2	100	154.5
B704296		2.2	71	2.5	24.7	103	159.5
B704297		2.8	79	3.3	22.7	97	154.5
B704298		4.6	21	2.4	23.2	72	178.0
B704299		3.6	39	3.7	25.6	78	197.0
B704300		2.4	29	7.0	6.5	1700	63.6
B704301		3.5	38	2.4	26.9	79	212
B704302		3.4	42	1.5	29.0	89	216
B704303		7.2	3	0.8	21.9	43	101.5
B704304		7.7	1	0.5	23.8	59	109.0
B704305		3.4	54	2.4	28.1	90	202
B704306		3.5	60	1.9	30.5	97	214
B704307		3.6	47	2.6	29.6	94	218
B704308		3.7	43	1.5	32.2	97	241
B704309		3.7	42	2.2	29.6	94	221
B704310		3.2	43	1.7	26.0	95	209
B704311		2.0	61	1.5	23.4	97	148.0
B704312		1.9	60	1.2	23.1	98	131.0
B704313		2.9	68	1.7	26.7	100	196.0
B704314		2.9	63	1.5	26.9	92	182.5
B704315		2.1	58	1.8	24.3	100	132.5
B704316		0.7	70	0.4	14.3	45	43.1
B704317		1.5	97	1.6	21.1	100	112.5
B704318		1.7	94	1.0	24.1	105	124.5
B704319		1.7	99	1.1	24.9	107	131.0
B704320		1.7	90	1.7	25.4	104	125.5
B704321		2.3	72	2.0	24.3	84	153.0
B704322		2.3	71	2.2	22.0	81	177.0
B704323		2.4	30	7.2	6.8	1760	61.5
B704324		2.6	70	2.1	23.2	86	177.5

***** See Appendix Page for comments regarding this certificate *****

ALS Canada Ltd.
2103 Dollarton Hwy
North Vancouver BC V7H 0A7
Phone: +1 604 984 0221 Fax: +1 604 984 0218
www.alsglobal.com/geochemistry

To: **WHITEHORSE GOLD**
C/O ARCHER, CATHRO & ASSOCIATES (1981) LIMITED
1016-510 W HASTINGS ST
VANCOUVER BC V6B 1L8

Project: Skukum

Finalized Date: 18-JAN-2021
Account: WHGOLD

CERTIFICATE OF ANALYSIS WH20242090

Sample Description	Method / Analyte / Units / LOD	WEI-21 Recvd Wt. kg 0.02	Au-AA23 Au ppm 0.005	Au-GRA21 Au ppm 0.05	ME-MS61 Ag ppm 0.01	ME-MS61 Al % 0.01	ME-MS61 As ppm 0.2	ME-MS61 Ba ppm 10	ME-MS61 Be ppm 0.05	ME-MS61 Bi ppm 0.01	ME-MS61 Ca % 0.01	ME-MS61 Cd ppm 0.02	ME-MS61 Ce ppm 0.01	ME-MS61 Co ppm 0.1	ME-MS61 Cr ppm 1	ME-MS61 Cs ppm 0.05
B704325		3.85	0.005		0.33	7.53	16.2	1550	1.75	0.05	3.54	0.16	40.0	8.0	6	10.70
B704326		3.45	0.006		0.50	7.73	27.5	1780	1.94	0.16	3.16	0.26	52.1	7.5	7	11.55
B704327		3.00	<0.005		0.42	6.34	17.5	320	2.13	0.14	3.18	0.28	44.3	8.5	14	10.85
B704328		3.87	0.009		0.33	6.61	33.2	1590	2.34	0.20	1.29	0.43	62.1	2.7	13	14.10
B704329		3.97	0.007		0.33	7.10	36.8	2050	1.97	0.16	1.18	0.99	64.0	3.6	16	12.55
B704330		4.30	0.006		0.34	6.64	25.0	1970	1.77	0.14	1.39	2.55	61.3	3.6	14	9.26
B704331		1.43	0.023		4.06	7.46	34.6	700	1.89	0.08	3.91	0.17	46.7	10.3	15	10.55
B704332		3.39	0.008		0.44	6.90	40.1	1770	2.02	0.18	1.04	0.69	68.1	2.8	10	9.82
B704333		4.09	0.009		0.87	6.56	30.5	2040	1.75	0.22	1.52	0.59	55.4	2.8	12	6.29
B704334		2.35	0.012		0.53	6.94	50.7	2040	1.90	0.19	0.45	0.49	66.0	3.8	13	8.87
B704335		4.38	0.006		0.62	6.87	29.0	2040	1.77	0.17	0.92	0.40	61.3	5.7	19	6.78
B704336		3.15	0.006		0.59	6.36	37.3	1910	1.94	0.21	1.33	0.27	56.9	4.1	10	6.76
B704337		3.63	<0.005		0.39	6.98	13.0	2150	1.82	0.24	1.33	0.34	59.3	5.8	9	5.31
B704338		4.97	<0.005		0.59	7.15	32.9	2000	1.93	0.25	1.19	0.28	63.6	2.4	9	5.67
B704339		4.22	<0.005		0.21	6.99	14.5	1860	1.94	0.22	1.42	0.30	61.5	2.7	11	5.27
B704340		4.72	<0.005		0.20	7.22	31.6	1870	1.96	0.22	1.03	0.25	64.2	3.3	10	5.21
B704341		2.62	<0.005		0.53	6.58	32.6	1940	1.92	0.22	2.06	0.35	47.3	1.8	10	4.90
B704342		3.73	<0.005		0.59	6.37	16.5	1900	1.43	0.19	1.32	0.25	57.2	1.8	10	5.00
B704343		0.06	1.230		15.15	6.58	382	890	2.28	19.85	0.46	2.64	73.5	4.3	25	3.99
B704344		4.10	<0.005		0.38	7.21	24.4	1760	1.71	0.26	1.03	0.26	61.8	2.3	9	5.39
B704345		3.73	<0.005		0.37	6.62	54.0	2040	1.63	0.16	1.34	0.29	56.7	3.1	15	4.32
B704346		2.40	0.006		0.93	6.89	54.6	1670	1.97	0.21	0.78	0.27	67.0	2.4	10	6.51
B704347		2.92	<0.005		0.73	7.01	23.5	1970	1.83	0.20	1.07	0.30	65.3	2.4	14	5.90
B704348		4.16	<0.005		0.33	7.09	16.2	2070	1.85	0.23	1.37	0.28	63.8	1.9	8	5.66
B704349		1.99	<0.005		0.40	7.44	16.9	1940	1.77	0.21	1.01	0.29	72.3	1.9	8	6.44
B704350		2.02	0.008		0.38	7.39	23.0	1980	1.74	0.20	0.94	0.26	68.7	2.0	6	6.18
B704351		3.45	<0.005		0.66	7.10	33.2	2050	1.77	0.20	1.24	0.26	64.1	1.8	8	5.41
B704352		1.04	<0.005		0.05	5.06	4.5	530	0.70	0.08	1.53	0.10	22.2	8.5	50	0.92
B704353		3.42	<0.005		0.41	6.32	21.8	1970	1.54	0.17	1.46	0.30	50.3	1.8	8	4.90
B704354		4.22	<0.005		0.58	7.00	15.9	2130	1.71	0.16	1.48	0.33	59.5	2.1	10	6.07
B704355		3.84	0.013		0.64	7.31	47.8	2030	1.79	0.19	1.08	0.30	65.6	2.2	11	6.39
B704356		3.41	0.084		1.15	6.31	40.2	1020	1.85	0.17	1.43	0.30	62.1	2.1	8	9.43
B704357		4.08	0.006		0.66	6.47	34.1	1690	1.55	0.17	1.70	0.30	53.4	2.0	9	5.59
B704358		2.74	<0.005		0.52	6.63	27.0	1900	1.51	0.15	1.30	0.26	58.3	1.7	8	4.41
B704359		<0.02	0.005		0.57	6.60	33.0	1930	1.62	0.16	1.37	0.25	55.7	1.8	10	4.63
B704360		0.07	1.250		15.05	6.64	382	940	2.12	19.25	0.46	2.60	74.5	4.3	25	4.06
B704361		3.26	0.006		0.45	6.46	27.5	2020	1.81	0.24	1.58	0.31	45.2	2.0	10	5.13
B704362		3.91	<0.005		0.42	6.05	45.2	2750	1.55	0.13	1.44	0.25	48.0	2.2	15	4.49
B704363		4.32	0.008		0.94	6.89	41.9	1400	2.35	0.18	2.05	0.25	46.3	3.9	13	10.15
B704364		3.54	0.011		1.18	6.13	25.5	940	2.04	0.19	1.07	0.25	51.2	4.1	33	10.25

***** See Appendix Page for comments regarding this certificate *****

ALS Canada Ltd.
2103 Dollarton Hwy
North Vancouver BC V7H 0A7
Phone: +1 604 984 0221 Fax: +1 604 984 0218
www.alsglobal.com/geochemistry

To: **WHITEHORSE GOLD**
C/O ARCHER, CATHRO & ASSOCIATES (1981) LIMITED
1016-510 W HASTINGS ST
VANCOUVER BC V6B 1L8

Finalized Date: 18-JAN-2021
Account: WHGOLD

Project: Skukum

CERTIFICATE OF ANALYSIS WH20242090

Sample Description	Method / Analyte / Units / LOD	ME-MS61 Cu ppm 0.2	ME-MS61 Fe % 0.01	ME-MS61 Ga ppm 0.05	ME-MS61 Ge ppm 0.05	ME-MS61 Hf ppm 0.1	ME-MS61 In ppm 0.005	ME-MS61 K % 0.01	ME-MS61 La ppm 0.5	ME-MS61 Li ppm 0.2	ME-MS61 Mg % 0.01	ME-MS61 Mn ppm 5	ME-MS61 Mo ppm 0.05	ME-MS61 Na % 0.01	ME-MS61 Nb ppm 0.1	ME-MS61 Ni ppm 0.2
B704325		14.6	3.65	17.95	0.12	4.4	0.060	3.37	17.9	38.5	0.69	697	2.60	1.71	9.2	1.7
B704326		11.4	3.51	19.60	0.11	4.5	0.070	3.72	25.2	34.3	0.63	665	3.76	1.73	10.2	1.9
B704327		16.6	4.18	19.15	0.10	2.7	0.067	2.44	21.3	53.6	0.81	843	4.80	0.35	7.6	2.9
B704328		6.2	2.45	16.85	0.11	4.0	0.059	3.45	31.3	20.6	0.38	513	2.09	1.05	9.7	4.2
B704329		6.6	2.93	18.10	0.11	4.2	0.068	3.71	32.2	23.3	0.42	577	1.80	1.21	10.8	5.5
B704330		6.6	2.65	16.50	0.13	3.9	0.062	3.81	30.1	20.3	0.34	810	1.67	1.22	10.6	4.4
B704331		9.4	4.48	18.20	0.11	2.8	0.054	2.49	22.4	48.7	0.94	974	1.63	1.61	8.4	3.3
B704332		6.8	2.70	18.00	0.13	4.4	0.068	4.00	34.6	23.3	0.33	632	1.31	1.01	10.7	3.5
B704333		7.3	2.57	14.40	0.10	4.0	0.061	4.40	26.3	18.9	0.25	720	3.70	1.02	9.7	3.2
B704334		6.7	3.02	18.15	0.13	4.1	0.063	4.09	34.0	21.6	0.32	520	4.91	1.03	10.9	5.3
B704335		12.5	3.49	18.80	0.12	3.9	0.063	4.07	30.6	25.9	0.38	923	6.10	0.85	10.2	10.2
B704336		6.8	2.83	17.35	0.09	4.0	0.060	4.05	27.6	22.4	0.26	874	2.57	0.99	10.1	5.1
B704337		4.7	2.29	18.90	0.12	4.4	0.068	4.11	29.2	16.8	0.22	807	3.49	1.61	10.9	7.5
B704338		5.3	2.60	20.3	0.11	4.5	0.064	3.85	32.6	19.4	0.22	873	3.06	1.60	11.1	3.5
B704339		3.9	2.79	20.9	0.14	4.6	0.065	3.64	31.3	14.7	0.19	1060	2.68	1.87	11.4	3.3
B704340		4.3	2.70	21.1	0.12	4.6	0.069	3.67	31.8	16.4	0.19	838	3.05	1.85	12.5	4.7
B704341		5.5	2.29	19.10	0.11	4.3	0.072	3.74	21.8	15.1	0.17	865	2.63	1.96	11.2	2.6
B704342		14.8	2.20	16.55	0.12	4.1	0.055	3.90	27.8	21.1	0.20	792	9.19	1.29	10.4	2.5
B704343		997	1.69	23.0	0.14	2.0	0.477	2.82	37.0	36.0	0.28	94	4.08	1.41	12.8	14.2
B704344		4.5	2.50	21.6	0.11	4.7	0.057	4.19	30.4	15.7	0.18	921	7.43	1.37	11.9	3.0
B704345		6.5	3.28	17.60	0.12	4.3	0.062	4.37	27.0	17.0	0.19	1080	2.47	1.33	10.5	4.1
B704346		7.8	3.11	19.55	0.11	4.5	0.059	3.83	34.5	21.0	0.24	871	8.62	1.27	11.0	3.6
B704347		7.5	2.03	19.40	0.11	4.5	0.063	3.83	31.8	16.4	0.23	669	9.64	1.54	11.3	4.8
B704348		4.6	2.38	22.5	0.15	4.6	0.076	3.96	32.0	16.1	0.19	678	2.67	1.49	12.1	2.2
B704349		3.9	2.18	22.5	0.14	4.7	0.067	3.94	36.3	21.7	0.23	552	4.18	1.33	11.9	2.1
B704350		4.3	2.12	21.6	0.15	4.6	0.071	3.99	35.1	20.4	0.22	503	4.26	1.34	11.6	1.9
B704351		5.3	2.32	19.75	0.13	4.5	0.066	3.81	31.3	15.2	0.18	580	6.99	1.60	11.3	2.4
B704352		25.7	2.83	11.45	0.06	1.3	0.035	0.92	9.2	12.2	1.04	690	0.58	1.88	3.1	29.7
B704353		6.1	2.88	17.85	0.10	4.1	0.059	3.75	23.6	19.8	0.20	793	6.44	1.33	10.3	2.2
B704354		5.7	2.18	19.90	0.12	4.5	0.076	4.20	28.4	16.8	0.18	654	11.70	1.50	11.5	2.7
B704355		5.9	3.08	20.3	0.12	4.3	0.062	3.94	33.9	21.6	0.26	769	3.49	1.23	11.0	3.4
B704356		8.0	2.69	17.20	0.11	4.1	0.070	2.97	32.6	35.9	0.29	821	24.6	0.76	10.2	2.7
B704357		5.8	2.75	17.15	0.11	4.4	0.064	3.57	25.8	23.0	0.20	719	16.55	1.47	10.7	2.5
B704358		5.5	2.84	17.45	0.10	4.1	0.059	3.62	28.2	16.8	0.17	577	5.74	1.67	10.1	2.1
B704359		5.7	3.15	18.30	0.11	4.2	0.056	3.68	27.7	18.2	0.18	621	6.36	1.68	10.8	2.4
B704360		993	1.71	22.5	0.13	2.2	0.464	2.88	37.3	34.9	0.28	95	4.15	1.43	12.6	14.0
B704361		6.5	2.53	18.85	0.10	4.2	0.070	4.12	20.9	13.6	0.17	704	3.85	1.54	11.1	2.7
B704362		5.8	2.07	15.40	0.12	3.9	0.052	4.30	21.7	15.3	0.17	481	2.85	1.35	10.4	3.7
B704363		6.8	2.07	20.6	0.11	4.3	0.067	3.55	22.3	19.1	0.34	735	12.90	0.77	10.7	3.6
B704364		9.4	2.37	16.85	0.10	3.3	0.054	2.92	25.3	29.4	0.53	560	14.00	0.37	8.7	9.2

***** See Appendix Page for comments regarding this certificate *****

ALS Canada Ltd.
2103 Dollarton Hwy
North Vancouver BC V7H 0A7
Phone: +1 604 984 0221 Fax: +1 604 984 0218
www.alsglobal.com/geochemistry

To: **WHITEHORSE GOLD**
C/O ARCHER, CATHRO & ASSOCIATES (1981) LIMITED
1016-510 W HASTINGS ST
VANCOUVER BC V6B 1L8

Project: Skukum

Finalized Date: 18-JAN-2021
Account: WHGOLD

CERTIFICATE OF ANALYSIS WH20242090

Sample Description	Method / Analyte / Units / LOD	ME-MS61 P ppm 10	ME-MS61 Pb ppm 0.5	ME-MS61 Rb ppm 0.1	ME-MS61 Re ppm 0.002	ME-MS61 S % 0.01	ME-MS61 Sb ppm 0.05	ME-MS61 Sc ppm 0.1	ME-MS61 Se ppm 1	ME-MS61 Sn ppm 0.2	ME-MS61 Sr ppm 0.2	ME-MS61 Ta ppm 0.05	ME-MS61 Te ppm 0.05	ME-MS61 Th ppm 0.01	ME-MS61 Ti % 0.005	ME-MS61 Tl ppm 0.02
B704325		1160	10.7	109.0	<0.002	0.34	2.98	9.6	1	1.6	491	0.57	0.05	5.70	0.473	1.41
B704326		1010	14.3	154.5	<0.002	0.50	2.82	10.5	1	2.1	421	0.62	0.15	8.11	0.413	1.75
B704327		1160	8.5	151.5	<0.002	0.19	4.01	11.6	1	1.6	198.5	0.42	0.06	4.99	0.423	1.26
B704328		320	17.4	164.5	<0.002	0.57	3.24	7.4	1	2.3	215	0.62	0.07	11.70	0.170	1.57
B704329		400	20.1	165.5	<0.002	0.57	3.29	8.6	<1	2.3	253	0.68	<0.05	11.80	0.203	1.70
B704330		360	18.7	166.0	<0.002	0.35	2.66	8.4	1	2.2	242	0.64	0.06	11.10	0.192	1.71
B704331		1420	10.5	123.5	<0.002	0.64	3.01	13.7	1	2.4	318	0.48	2.11	4.83	0.543	1.20
B704332		290	19.5	178.5	<0.002	0.54	2.84	7.5	1	2.4	199.0	0.67	0.12	12.75	0.159	1.93
B704333		300	21.0	173.0	<0.002	0.61	2.61	6.9	1	2.2	208	0.63	0.36	11.50	0.165	2.10
B704334		320	19.3	188.0	<0.002	0.82	2.92	8.0	1	2.4	179.5	0.68	0.05	12.90	0.179	1.93
B704335		350	21.7	173.5	<0.002	0.47	2.85	8.3	2	2.3	163.5	0.64	0.06	12.00	0.187	1.67
B704336		250	17.2	171.5	<0.002	0.27	2.71	6.6	1	2.4	200	0.65	0.16	11.45	0.138	1.61
B704337		250	18.4	174.5	0.002	0.09	1.35	7.0	1	2.6	257	0.69	0.09	12.45	0.144	1.55
B704338		250	20.4	167.0	<0.002	0.27	1.60	7.1	1	2.7	222	0.72	0.16	13.35	0.147	1.46
B704339		240	19.9	161.5	<0.002	0.34	1.20	7.2	1	2.8	216	0.74	0.07	12.95	0.141	1.40
B704340		250	18.0	159.5	<0.002	0.36	1.40	7.1	1	2.9	203	0.73	0.12	14.70	0.144	1.34
B704341		240	19.6	143.5	0.002	0.39	1.29	6.3	1	2.7	244	0.69	0.20	10.30	0.142	1.33
B704342		230	15.7	159.0	0.002	0.49	1.76	6.3	<1	2.5	193.0	0.65	0.11	11.85	0.136	1.60
B704343		690	325	137.0	<0.002	1.40	61.2	3.4	7	4.3	235	0.87	6.38	12.65	0.158	1.29
B704344		250	20.5	179.5	<0.002	0.32	1.73	7.5	1	2.8	187.0	0.74	0.06	13.15	0.153	1.72
B704345		240	18.2	155.0	<0.002	0.85	1.85	6.8	2	2.5	232	0.66	0.13	11.85	0.145	1.69
B704346		250	16.5	173.0	0.002	0.98	2.14	7.8	2	2.7	170.5	0.69	0.24	13.45	0.148	1.61
B704347		260	18.5	166.5	0.004	0.39	1.59	7.5	2	2.6	209	0.73	0.22	13.20	0.151	1.53
B704348		250	19.5	174.5	0.002	0.24	1.45	7.5	1	3.0	236	0.74	0.06	13.10	0.146	1.54
B704349		260	19.7	178.0	0.003	0.24	2.42	7.5	1	2.9	165.5	0.73	0.08	14.40	0.152	1.57
B704350		250	18.5	172.0	<0.002	0.31	2.51	7.1	1	2.8	165.5	0.73	0.07	14.10	0.148	1.51
B704351		240	16.9	167.5	0.002	0.57	2.25	6.9	1	2.7	208	0.69	0.16	13.00	0.142	1.54
B704352		470	4.1	26.6	<0.002	0.09	1.75	9.9	<1	0.7	264	0.19	<0.05	1.94	0.246	0.21
B704353		230	16.4	152.5	<0.002	0.50	2.76	6.6	1	2.4	195.0	0.66	0.05	10.95	0.133	1.52
B704354		250	16.7	170.5	<0.002	0.28	4.12	7.3	1	2.6	238	0.69	0.09	12.10	0.152	1.67
B704355		270	18.9	165.5	0.002	0.56	5.15	7.0	1	2.5	177.5	0.68	0.10	13.70	0.151	1.46
B704356		240	15.2	149.5	<0.002	1.11	5.47	6.8	2	2.6	159.0	0.65	0.17	12.50	0.132	1.37
B704357		240	17.2	150.5	<0.002	0.83	3.14	6.6	2	2.6	200	0.69	0.10	11.80	0.135	1.51
B704358		230	16.4	141.5	<0.002	0.53	3.37	6.3	1	2.4	232	0.66	0.15	12.45	0.134	1.39
B704359		230	16.1	145.5	0.003	0.61	3.65	6.7	1	2.6	232	0.66	0.16	11.80	0.138	1.42
B704360		700	327	134.5	<0.002	1.42	59.6	3.4	7	4.5	237	0.92	6.27	12.55	0.161	1.28
B704361		240	19.1	161.0	<0.002	0.48	4.38	6.6	2	2.6	248	0.69	0.15	10.20	0.143	1.53
B704362		240	16.0	159.5	<0.002	0.34	5.26	6.2	2	2.1	236	0.64	0.10	9.89	0.140	1.53
B704363		390	16.1	147.0	<0.002	0.45	3.96	7.9	1	2.4	188.0	0.67	0.18	9.07	0.223	1.34
B704364		440	17.5	134.5	<0.002	0.41	5.81	8.8	1	2.0	111.5	0.59	0.17	9.71	0.225	1.16

***** See Appendix Page for comments regarding this certificate *****

ALS Canada Ltd.
2103 Dollarton Hwy
North Vancouver BC V7H 0A7
Phone: +1 604 984 0221 Fax: +1 604 984 0218
www.alsglobal.com/geochemistry

To: **WHITEHORSE GOLD**
C/O ARCHER, CATHRO & ASSOCIATES (1981) LIMITED
1016-510 W HASTINGS ST
VANCOUVER BC V6B 1L8

Finalized Date: 18-JAN-2021
Account: WHGOLD

Project: Skukum

CERTIFICATE OF ANALYSIS WH20242090

Sample Description	Method / Analyte / Units / LOD	ME-MS61 U ppm 0.1	ME-MS61 V ppm 1	ME-MS61 W ppm 0.1	ME-MS61 Y ppm 0.1	ME-MS61 Zn ppm 2	ME-MS61 Zr ppm 0.5
B704325		2.3	70	1.9	21.9	82	171.5
B704326		2.9	62	1.7	24.5	93	177.0
B704327		1.8	80	2.3	23.0	93	121.5
B704328		3.7	26	1.2	25.4	125	150.5
B704329		3.8	31	1.4	24.6	161	155.0
B704330		3.6	27	1.4	23.8	152	154.5
B704331		1.6	84	2.0	25.0	100	112.5
B704332		4.5	18	1.3	24.5	128	169.0
B704333		3.8	17	1.5	21.5	137	140.0
B704334		4.3	22	2.2	21.5	125	156.5
B704335		4.6	30	1.8	21.3	134	152.5
B704336		4.3	15	1.3	22.0	93	156.0
B704337		5.3	14	1.2	21.9	117	169.5
B704338		5.5	14	1.4	23.1	94	170.0
B704339		5.0	11	1.0	22.3	101	175.5
B704340		5.3	11	1.1	21.4	100	173.0
B704341		3.8	13	1.1	18.4	117	170.5
B704342		4.1	20	1.0	19.3	95	160.5
B704343		3.5	25	3.7	10.2	364	67.0
B704344		4.6	14	1.1	18.9	102	171.5
B704345		4.4	14	1.0	20.2	101	159.5
B704346		4.8	18	1.2	21.2	98	171.5
B704347		4.6	18	1.4	20.8	95	169.0
B704348		4.3	12	1.1	20.8	102	179.0
B704349		4.7	13	1.2	22.5	110	182.0
B704350		4.6	13	1.2	21.5	101	177.5
B704351		4.3	14	1.3	21.6	89	177.5
B704352		0.7	84	0.5	11.7	48	70.6
B704353		3.7	15	1.2	18.4	106	154.0
B704354		4.2	15	1.5	20.9	118	173.0
B704355		4.9	18	1.5	22.3	108	164.0
B704356		4.0	22	1.4	20.5	93	152.5
B704357		4.0	18	1.3	20.5	99	164.5
B704358		4.2	12	0.9	20.2	91	155.0
B704359		4.1	12	0.9	19.5	91	163.5
B704360		3.6	25	4.0	10.3	368	65.7
B704361		3.8	14	0.8	17.1	97	162.5
B704362		3.2	16	0.8	15.3	93	155.5
B704363		3.2	32	1.2	19.9	100	160.5
B704364		3.2	49	1.2	17.3	88	125.0

***** See Appendix Page for comments regarding this certificate *****

ALS Canada Ltd.
2103 Dollarton Hwy
North Vancouver BC V7H 0A7
Phone: +1 604 984 0221 Fax: +1 604 984 0218
www.alsglobal.com/geochemistry

To: **WHITEHORSE GOLD**
C/O ARCHER, CATHRO & ASSOCIATES (1981) LIMITED
1016-510 W HASTINGS ST
VANCOUVER BC V6B 1L8

Project: Skukum

Finalized Date: 18-JAN-2021
Account: WHGOLD

CERTIFICATE OF ANALYSIS WH20242090

Sample Description	Method / Analyte / Units / LOD	WEI-21 Recvd Wt. kg 0.02	Au-AA23 Au ppm 0.005	Au-GRA21 Au ppm 0.05	ME-MS61 Ag ppm 0.01	ME-MS61 Al % 0.01	ME-MS61 As ppm 0.2	ME-MS61 Ba ppm 10	ME-MS61 Be ppm 0.05	ME-MS61 Bi ppm 0.01	ME-MS61 Ca % 0.01	ME-MS61 Cd ppm 0.02	ME-MS61 Ce ppm 0.01	ME-MS61 Co ppm 0.1	ME-MS61 Cr ppm 1	ME-MS61 Cs ppm 0.05
B704365		3.74	0.017		0.57	7.23	46.8	1050	2.54	0.15	1.13	0.30	61.7	5.6	35	16.45
B704366		4.18	0.009		0.56	6.70	32.7	1590	1.88	0.13	2.02	0.31	47.6	7.4	54	9.10
B704367		4.27	0.006		0.44	6.83	16.1	1740	1.72	0.16	1.46	0.29	56.6	6.1	47	5.88
B704368		4.15	<0.005		0.55	7.18	10.8	1620	2.34	0.16	1.16	0.39	58.4	4.1	18	8.90
B704369		3.60	<0.005		0.21	6.87	12.7	1920	2.16	0.14	1.22	0.18	57.9	1.7	6	8.26
B704370		1.67	<0.005		0.25	6.63	15.1	2030	2.24	0.15	1.29	0.22	54.4	2.1	7	7.83
B704371		3.45	0.005		0.29	6.38	9.3	1710	1.78	0.17	0.83	0.19	64.8	1.3	10	5.27
B704372		3.58	<0.005		0.51	5.89	8.0	1430	1.62	0.18	0.52	0.24	60.3	1.0	11	3.66
B704373		1.67	0.006		0.49	6.05	7.1	1340	1.78	0.20	0.59	0.24	60.3	1.2	9	3.87
B704374		3.72	<0.005		0.46	5.74	13.4	1360	1.56	0.14	0.30	0.24	60.2	1.4	15	4.17
B704375		4.10	<0.005		0.30	5.88	16.5	1410	1.46	0.18	0.61	0.22	56.4	2.0	20	3.35
B704376		3.79	<0.005		0.25	6.02	11.8	1390	1.60	0.19	0.79	0.25	58.3	1.8	13	3.64
B704377		4.48	0.027		0.60	5.94	13.6	1350	1.37	0.21	0.74	0.24	49.8	1.9	14	2.84
B704378		4.18	<0.005		0.49	6.29	22.1	1210	1.63	0.26	0.78	0.17	58.7	2.7	15	4.45
B704379		<0.02	0.006		0.55	6.58	22.0	1270	1.75	0.28	0.82	0.24	59.4	2.7	11	4.46
B704380		0.06	1.225		14.30	6.60	394	770	2.34	19.60	0.46	2.46	69.6	4.3	26	4.07
B704381		4.64	<0.005		0.75	6.13	31.4	1110	1.94	0.35	0.54	0.21	62.7	3.2	11	5.32
B704382		4.38	<0.005		1.11	5.80	20.8	1100	1.68	0.29	0.56	0.18	61.1	3.0	12	4.44
B704383		1.37	0.005		0.82	6.09	20.6	1290	1.46	0.23	0.52	0.24	59.5	3.4	12	4.64
B704384		1.06	<0.005		0.78	5.94	10.7	1620	1.16	0.17	0.55	0.21	48.1	4.1	13	3.90
B704385		1.53	0.005		0.77	5.71	26.5	1250	1.32	0.23	0.52	0.25	54.2	2.1	9	4.10
B704386		0.85	0.013		0.73	5.76	36.4	1100	1.48	0.27	0.73	0.27	52.8	2.4	8	4.65
B704387		1.44	0.009		0.57	5.86	21.0	1160	1.62	0.20	0.46	0.23	53.9	2.8	7	4.71
B704388		4.28	<0.005		0.47	5.66	8.9	1270	1.38	0.20	0.67	0.24	53.6	2.2	9	4.21
B704389		4.00	0.008		0.64	5.20	32.8	1040	1.45	0.24	0.75	0.22	50.6	2.3	10	4.33
B704390		1.86	0.012		0.70	5.32	34.0	1070	1.51	0.27	0.73	0.21	50.4	2.5	10	4.40

***** See Appendix Page for comments regarding this certificate *****

ALS Canada Ltd.
2103 Dollarton Hwy
North Vancouver BC V7H 0A7
Phone: +1 604 984 0221 Fax: +1 604 984 0218
www.alsglobal.com/geochemistry

To: **WHITEHORSE GOLD**
C/O ARCHER, CATHRO & ASSOCIATES (1981) LIMITED
1016-510 W HASTINGS ST
VANCOUVER BC V6B 1L8

Finalized Date: 18-JAN-2021
Account: WHGOLD

Project: Skukum

CERTIFICATE OF ANALYSIS WH20242090

Sample Description	Method / Analyte / Units / LOD	ME-MS61 Cu ppm 0.2	ME-MS61 Fe % 0.01	ME-MS61 Ga ppm 0.05	ME-MS61 Ge ppm 0.05	ME-MS61 Hf ppm 0.1	ME-MS61 In ppm 0.005	ME-MS61 K % 0.01	ME-MS61 La ppm 0.5	ME-MS61 Li ppm 0.2	ME-MS61 Mg % 0.01	ME-MS61 Mn ppm 5	ME-MS61 Mo ppm 0.05	ME-MS61 Na % 0.01	ME-MS61 Nb ppm 0.1	ME-MS61 Ni ppm 0.2
B704365		13.5	2.71	22.0	0.11	3.9	0.064	3.30	31.5	27.3	0.63	489	2.82	0.34	11.1	11.8
B704366		18.0	3.00	19.40	0.09	3.1	0.053	2.98	24.9	26.8	0.78	696	2.88	1.27	9.7	18.4
B704367		9.2	3.21	19.55	0.12	3.6	0.060	3.24	28.9	30.3	0.74	526	2.41	1.21	9.6	13.3
B704368		8.4	2.76	22.0	0.11	4.3	0.069	3.67	28.7	27.5	0.49	460	5.64	0.81	11.2	6.7
B704369		4.4	2.03	18.95	0.11	4.7	0.064	3.77	27.7	16.1	0.25	413	1.01	1.27	12.8	2.2
B704370		5.5	2.25	19.00	0.12	4.7	0.070	3.73	25.3	17.2	0.23	467	1.38	1.36	12.8	3.8
B704371		4.4	1.66	15.30	0.26	4.7	0.058	3.87	33.2	12.4	0.16	397	1.01	1.48	12.2	1.6
B704372		3.5	1.75	11.45	0.24	4.8	0.049	3.73	31.0	15.9	0.15	286	1.71	1.46	11.2	1.2
B704373		3.6	1.77	12.45	0.21	4.5	0.047	3.94	31.2	17.0	0.19	300	1.01	1.27	11.2	0.9
B704374		7.8	1.89	11.70	0.22	4.4	0.048	3.95	31.5	22.0	0.19	281	2.76	1.20	11.0	1.5
B704375		5.6	1.91	11.95	0.24	4.0	0.052	4.24	29.1	18.8	0.20	392	0.57	1.42	10.4	1.4
B704376		4.2	1.91	12.40	0.26	4.2	0.052	4.16	29.5	17.3	0.18	363	0.68	1.47	11.3	1.4
B704377		3.0	1.69	10.80	0.21	3.7	0.047	4.10	26.1	15.6	0.18	331	5.02	1.33	9.4	1.1
B704378		2.9	1.99	14.35	0.18	4.2	0.067	4.28	29.6	16.7	0.22	402	4.05	1.20	11.1	1.5
B704379		2.9	1.98	14.55	0.22	4.3	0.063	4.46	30.2	17.2	0.23	411	4.08	1.26	11.2	1.0
B704380		1005	1.72	20.5	0.20	2.2	0.430	2.88	34.5	36.2	0.28	95	4.66	1.44	11.7	15.7
B704381		6.0	2.36	15.25	0.20	4.3	0.069	3.94	31.7	24.0	0.28	311	5.27	0.88	11.0	1.5
B704382		6.0	2.28	13.70	0.21	3.9	0.058	3.90	30.4	25.5	0.28	303	4.82	0.80	10.3	1.2
B704383		12.1	2.63	13.60	0.23	3.9	0.053	4.25	30.1	28.5	0.30	384	7.92	0.78	10.1	1.4
B704384		6.8	2.29	10.85	0.23	3.2	0.049	4.56	25.1	33.1	0.31	442	5.69	0.81	8.4	1.6
B704385		6.5	3.03	11.90	0.22	3.7	0.058	4.28	28.7	27.8	0.29	560	4.12	0.65	9.7	1.4
B704386		5.3	2.00	13.00	0.20	3.7	0.061	4.06	27.2	27.3	0.25	407	6.51	0.60	9.7	1.0
B704387		4.1	2.21	13.80	0.20	3.7	0.055	3.67	27.7	41.7	0.32	271	6.57	0.61	9.8	1.3
B704388		3.0	2.02	11.70	0.22	4.0	0.047	3.84	27.5	30.8	0.26	291	2.26	0.86	9.7	1.6
B704389		3.0	2.06	11.35	0.22	3.5	0.056	3.75	25.6	27.8	0.23	316	8.70	0.61	9.0	1.5
B704390		3.6	2.01	11.50	0.21	3.4	0.056	3.86	25.6	27.1	0.23	301	9.26	0.62	9.3	1.3

***** See Appendix Page for comments regarding this certificate *****

ALS Canada Ltd.
2103 Dollarton Hwy
North Vancouver BC V7H 0A7
Phone: +1 604 984 0221 Fax: +1 604 984 0218
www.alsglobal.com/geochemistry

To: **WHITEHORSE GOLD**
C/O ARCHER, CATHRO & ASSOCIATES (1981) LIMITED
1016-510 W HASTINGS ST
VANCOUVER BC V6B 1L8

Project: Skukum

Finalized Date: 18-JAN-2021
Account: WHGOLD

CERTIFICATE OF ANALYSIS WH20242090

Sample Description	Method / Analyte / Units / LOD	ME-MS61 P ppm 10	ME-MS61 Pb ppm 0.5	ME-MS61 Rb ppm 0.1	ME-MS61 Re ppm 0.002	ME-MS61 S % 0.01	ME-MS61 Sb ppm 0.05	ME-MS61 Sc ppm 0.1	ME-MS61 Se ppm 1	ME-MS61 Sn ppm 0.2	ME-MS61 Sr ppm 0.2	ME-MS61 Ta ppm 0.05	ME-MS61 Te ppm 0.05	ME-MS61 Th ppm 0.01	ME-MS61 Ti % 0.005	ME-MS61 Tl ppm 0.02
B704365		480	18.9	160.5	0.002	0.72	6.45	11.3	2	2.5	108.5	0.68	0.09	12.00	0.245	1.19
B704366		540	17.7	125.5	<0.002	0.59	3.41	11.4	1	2.1	250	0.61	0.10	9.00	0.266	1.05
B704367		380	17.3	141.0	<0.002	0.37	2.13	12.6	1	2.3	199.5	0.60	0.09	10.30	0.228	1.20
B704368		370	17.8	168.5	<0.002	0.18	2.20	10.7	1	2.5	146.0	0.71	0.08	10.40	0.215	1.37
B704369		230	20.5	159.5	0.002	0.27	1.56	7.6	1	2.7	235	0.85	<0.05	12.90	0.144	1.33
B704370		240	22.3	154.0	<0.002	0.34	1.72	7.7	1	2.7	248	0.83	<0.05	11.90	0.147	1.38
B704371		140	22.4	157.5	0.003	0.21	1.16	6.9	1	3.0	205	0.93	0.07	15.35	0.104	1.73
B704372		120	21.9	149.5	<0.002	0.29	1.31	6.3	1	2.3	155.5	0.93	0.18	14.70	0.094	1.94
B704373		130	20.8	160.5	0.002	0.36	1.76	6.5	1	2.4	142.5	0.90	0.20	14.20	0.103	2.01
B704374		140	17.5	170.0	0.002	0.43	2.48	6.4	2	2.1	134.0	0.84	0.18	13.70	0.106	2.14
B704375		200	17.6	173.0	0.004	0.34	1.49	7.3	2	2.3	167.5	0.79	0.17	12.90	0.128	2.32
B704376		220	18.2	173.5	<0.002	0.29	1.12	7.2	2	2.3	186.0	0.81	0.10	12.95	0.133	2.21
B704377		190	19.3	153.5	0.005	0.42	1.68	6.1	1	2.0	175.5	0.70	0.19	11.95	0.126	1.94
B704378		270	18.9	191.0	0.002	0.36	2.10	8.1	1	2.7	187.0	0.79	0.16	13.20	0.166	2.04
B704379		290	19.6	182.0	0.004	0.39	2.06	7.9	1	2.8	194.5	0.82	0.14	13.00	0.174	2.10
B704380		710	330	135.0	<0.002	1.42	53.7	3.5	6	4.4	232	0.95	6.04	12.55	0.161	1.49
B704381		330	19.6	178.0	0.006	0.43	2.81	8.6	1	2.7	150.0	0.84	0.24	13.45	0.190	1.97
B704382		310	19.9	166.0	0.002	0.36	3.24	8.1	1	2.5	144.5	0.75	0.38	12.35	0.183	1.89
B704383		300	18.6	175.0	<0.002	0.72	4.63	8.3	2	2.6	140.0	0.76	0.27	12.15	0.185	1.98
B704384		420	18.3	172.5	<0.002	0.62	5.52	7.9	2	2.0	151.0	0.58	0.32	9.60	0.219	2.17
B704385		210	18.0	169.0	<0.002	0.86	4.08	7.6	3	2.0	133.5	0.71	0.35	11.70	0.129	1.98
B704386		270	19.4	181.5	0.002	0.92	5.12	7.4	2	2.3	123.0	0.72	0.26	11.65	0.156	2.13
B704387		270	16.9	166.5	<0.002	0.57	4.88	7.5	2	2.3	112.0	0.72	0.18	11.70	0.157	1.82
B704388		230	20.0	155.5	0.004	0.48	3.78	7.0	2	2.1	128.5	0.75	0.18	11.75	0.139	1.88
B704389		250	17.8	164.5	0.005	0.73	6.08	6.8	1	2.1	128.0	0.69	0.18	10.75	0.144	2.04
B704390		250	18.4	165.5	<0.002	0.76	6.03	7.0	1	2.3	128.5	0.68	0.18	10.65	0.147	1.91

***** See Appendix Page for comments regarding this certificate *****

ALS Canada Ltd.
2103 Dollarton Hwy
North Vancouver BC V7H 0A7
Phone: +1 604 984 0221 Fax: +1 604 984 0218
www.alsglobal.com/geochemistry

To: **WHITEHORSE GOLD**
C/O ARCHER, CATHRO & ASSOCIATES (1981) LIMITED
1016-510 W HASTINGS ST
VANCOUVER BC V6B 1L8

Finalized Date: 18-JAN-2021
Account: WHGOLD

Project: Skukum

CERTIFICATE OF ANALYSIS WH20242090

Sample Description	Method / Analyte / Units / LOD	ME-MS61 U ppm 0.1	ME-MS61 V ppm 1	ME-MS61 W ppm 0.1	ME-MS61 Y ppm 0.1	ME-MS61 Zn ppm 2	ME-MS61 Zr ppm 0.5
B704365		3.8	57	1.3	23.5	100	154.5
B704366		2.8	77	1.2	18.4	104	123.5
B704367		3.2	67	1.3	19.0	105	139.5
B704368		3.8	36	1.4	23.0	110	178.0
B704369		4.7	17	1.2	25.4	74	174.5
B704370		4.6	17	1.3	24.8	80	177.0
B704371		5.5	11	0.7	25.3	73	156.0
B704372		5.5	9	0.8	20.3	64	150.5
B704373		5.7	11	0.7	20.9	72	148.5
B704374		5.1	12	0.8	19.5	62	144.0
B704375		4.9	15	0.8	17.9	66	139.5
B704376		4.8	14	0.9	18.3	70	145.5
B704377		4.7	16	0.7	15.3	70	126.0
B704378		5.2	23	1.2	19.3	71	141.5
B704379		5.3	24	1.1	19.5	78	148.0
B704380		3.7	25	3.9	9.7	370	63.1
B704381		5.1	27	1.3	19.5	76	141.5
B704382		4.6	25	1.2	18.1	60	135.0
B704383		4.9	28	1.1	18.0	72	133.5
B704384		3.7	25	1.3	16.1	66	113.5
B704385		4.6	19	0.8	17.2	77	129.5
B704386		5.0	21	0.9	16.2	62	126.5
B704387		4.6	23	0.9	15.8	70	127.5
B704388		4.6	18	0.8	17.4	67	127.5
B704389		4.1	21	0.9	15.7	59	119.5
B704390		4.2	21	0.9	15.2	59	122.5

***** See Appendix Page for comments regarding this certificate *****

ALS Canada Ltd.
2103 Dollarton Hwy
North Vancouver BC V7H 0A7
Phone: +1 604 984 0221 Fax: +1 604 984 0218
www.alsglobal.com/geochemistry

To: **WHITEHORSE GOLD**
C/O ARCHER, CATHRO & ASSOCIATES (1981) LIMITED
1016-510 W HASTINGS ST
VANCOUVER BC V6B 1L8

Project: Skukum

Finalized Date: 18-JAN-2021
Account: WHGOLD

CERTIFICATE OF ANALYSIS WH20242090

CERTIFICATE COMMENTS

ANALYTICAL COMMENTS

REEs may not be totally soluble in this method.

Applies to Method: ME-MS61

LABORATORY ADDRESSES

Processed at ALS Whitehorse located at 78 Mt. Sima Rd, Whitehorse, YT, Canada.

Applies to Method:

CRU-31	CRU-QC	LOG-21	LOG-21d
LOG-23	PUL-31	PUL-31d	PUL-QC
SPL-21	SPL-21d	WEI-21	

Processed at ALS Vancouver located at 2103 Dollarton Hwy, North Vancouver, BC, Canada.

Applies to Method:

Au-AA23	Au-GRA21	ME-MS61

ALS Canada Ltd.

2103 Dollarton Hwy
North Vancouver BC V7H 0A7
Phone: +1 604 984 0221 Fax: +1 604 984 0218
www.alsglobal.com/geochemistry

To: **WHITEHORSE GOLD**
C/O ARCHER, CATHRO & ASSOCIATES (1981) LIMITED
1016-510 W HASTINGS ST
VANCOUVER BC V6B 1L8

Finalized Date: 20-JAN-2021
Account: WHGOLD

CERTIFICATE WH20256476

Project: Skukum

P.O. No.: 2020WHG007

This report is for 110 Drill Core samples submitted to our lab in Whitehorse, YT, Canada on 5-NOV-2020.

The following have access to data associated with this certificate:

TIM KINGLSEY WANJIN YANG	MARIAN MYERS	LIZ SMITH

SAMPLE PREPARATION

ALS CODE	DESCRIPTION
WEI-21	Received Sample Weight
LOG-21	Sample logging - ClientBarCode
CRU-QC	Crushing QC Test
PUL-QC	Pulverizing QC Test
CRU-31	Fine crushing - 70% <2mm
SPL-21	Split sample - riffle splitter
PUL-31	Pulverize up to 250g 85% <75 um
LOG-23	Pulp Login - Rcvd with Barcode
LOG-21d	Sample logging - ClientBarCode Dup
SPL-21d	Split sample - duplicate
PUL-31d	Pulverize Split - duplicate

ANALYTICAL PROCEDURES

ALS CODE	DESCRIPTION	INSTRUMENT
Au-AA23	Au 30g FA-AA finish	AAS
ME-MS61	48 element four acid ICP-MS	
Ag-OG62	Ore Grade Ag - Four Acid	
ME-OG62	Ore Grade Elements - Four Acid	ICP-AES
Cu-OG62	Ore Grade Cu - Four Acid	

This is the Final Report and supersedes any preliminary report with this certificate number. Results apply to samples as submitted. All pages of this report have been checked and approved for release.

***** See Appendix Page for comments regarding this certificate *****

Signature:

Saa Traxler, General Manager, North Vancouver

ALS Canada Ltd.
2103 Dollarton Hwy
North Vancouver BC V7H 0A7
Phone: +1 604 984 0221 Fax: +1 604 984 0218
www.alsglobal.com/geochemistry

To: **WHITEHORSE GOLD**
C/O ARCHER, CATHRO & ASSOCIATES (1981) LIMITED
1016-510 W HASTINGS ST
VANCOUVER BC V6B 1L8

Project: Skukum

Finalized Date: 20-JAN-2021
Account: WHGOLD

CERTIFICATE OF ANALYSIS WH20256476

Sample Description	Method / Analyte / Units / LOD	WEI-21 Recvd Wt. kg 0.02	Au-AA23 Au ppm 0.005	ME-MS61 Ag ppm 0.01	ME-MS61 Al % 0.01	ME-MS61 As ppm 0.2	ME-MS61 Ba ppm 10	ME-MS61 Be ppm 0.05	ME-MS61 Bi ppm 0.01	ME-MS61 Ca % 0.01	ME-MS61 Cd ppm 0.02	ME-MS61 Ce ppm 0.01	ME-MS61 Co ppm 0.1	ME-MS61 Cr ppm 1	ME-MS61 Cs ppm 0.05	ME-MS61 Cu ppm 0.2
B704391		1.08	0.009	0.08	5.62	5.4	520	0.77	2.07	1.82	0.12	21.9	8.2	38	0.80	41.2
B704392		3.78	0.011	0.87	5.35	35.9	770	1.15	0.24	1.10	0.31	46.4	3.9	12	4.27	26.8
B704393		2.03	0.018	0.76	5.00	27.7	990	1.11	0.27	1.21	0.23	47.5	4.5	14	3.43	46.1
B704394		2.38	0.010	0.62	5.42	19.0	920	1.12	0.21	0.63	0.27	51.4	3.3	13	7.93	29.0
B704395		3.09	0.005	0.44	5.86	19.6	1510	1.09	0.17	0.56	0.24	53.7	2.7	11	3.84	10.3
B704396		3.94	<0.005	0.40	5.97	21.4	1440	1.04	0.24	0.37	0.21	55.4	1.9	12	3.26	6.6
B704397		4.64	<0.005	0.57	5.81	25.4	1470	0.96	0.25	0.71	0.21	45.3	2.0	13	3.47	4.1
B704398		3.12	<0.005	0.43	5.37	6.6	1310	0.83	0.45	0.76	0.28	41.7	1.6	8	3.42	6.5
B704399		<0.02	0.005	0.37	5.38	6.8	1320	0.85	0.46	0.77	0.26	40.7	1.6	9	3.39	6.9
B704400		0.07	1.795	>100	6.34	2590	2060	0.86	50.5	0.44	15.35	22.6	19.9	32	2.57	>10000
B704401		3.68	<0.005	0.69	5.72	14.0	1460	0.85	0.28	0.78	0.25	49.2	2.5	11	3.60	21.7
B704402		4.80	<0.005	0.41	5.36	13.4	1370	0.78	0.28	0.68	0.24	45.1	2.5	13	3.41	14.8
B704403		4.58	<0.005	0.50	4.95	12.2	1250	0.65	0.58	0.39	0.31	37.2	1.9	15	3.10	8.4
B704404		4.48	<0.005	0.74	3.97	8.3	840	0.59	0.93	0.30	0.32	25.3	2.1	15	2.77	10.6
B704405		2.73	<0.005	0.34	3.33	13.9	610	0.70	0.39	1.32	0.29	22.4	1.7	17	2.30	7.5
B704406		2.62	0.005	0.34	6.28	15.8	620	0.83	0.48	0.35	0.34	58.2	0.6	8	4.17	9.4
B704407		4.25	<0.005	0.27	5.02	14.3	560	0.70	0.37	0.64	0.21	46.4	0.4	12	2.91	3.9
B704408		4.16	<0.005	0.34	5.62	31.0	720	1.07	0.37	1.04	0.39	48.7	2.1	11	3.19	6.4
B704409		3.60	<0.005	0.30	4.24	15.8	570	0.88	0.30	1.81	0.34	29.5	0.6	12	2.70	5.3
B704410		4.02	0.008	0.59	4.87	33.3	520	0.92	0.43	0.48	0.44	50.1	1.3	17	2.40	10.5
B704411		3.95	0.005	0.32	5.32	16.4	520	1.20	0.25	0.21	0.30	59.7	0.2	16	2.48	9.1
B704412		2.51	<0.005	0.23	5.88	14.5	570	1.31	0.24	0.41	0.37	62.9	0.3	20	2.72	7.2
B704413		2.38	0.008	0.47	5.96	19.4	840	1.54	0.34	0.88	0.43	60.7	1.1	9	3.80	5.2
B704414		4.71	0.016	1.27	7.01	71.9	1600	1.92	0.16	1.90	0.31	52.0	7.4	8	7.47	8.2
B704415		4.05	0.010	0.50	7.50	61.7	1780	1.82	0.04	1.58	0.22	54.0	7.8	10	3.36	9.2
B704416		4.19	0.011	0.69	6.63	70.6	1230	1.75	0.11	1.23	0.32	50.1	7.6	9	3.72	12.7
B704417		2.15	0.007	0.64	6.89	46.5	1210	1.88	0.09	1.33	0.33	53.4	7.8	8	4.28	14.1
B704418		2.88	0.009	0.38	6.78	115.5	1560	1.45	0.09	1.43	0.26	47.7	8.3	7	3.43	10.3
B704419		<0.02	0.007	0.40	6.64	116.0	1540	1.46	0.10	1.35	0.27	48.5	8.5	5	3.57	10.8
B704420		0.07	1.220	14.50	6.71	384	1260	2.26	19.50	0.47	2.78	74.8	4.7	26	4.22	993
B704421		2.46	0.019	1.06	6.89	41.4	2160	1.77	0.16	1.05	0.20	53.1	5.9	5	4.58	7.2
B704422		4.51	0.022	0.37	7.36	18.8	2020	1.73	0.06	2.03	0.18	49.5	7.5	4	3.50	7.8
B704423		4.75	0.046	0.65	7.15	26.7	1710	1.78	0.07	2.11	0.20	45.3	9.1	6	6.09	9.5
B704424		2.89	0.044	0.51	7.10	13.5	1360	1.80	0.05	1.94	0.17	42.6	6.8	4	3.98	9.8
B704425		3.76	0.035	1.06	6.20	17.7	1140	1.52	0.11	1.35	0.22	43.3	6.8	9	2.57	33.3
B704426		4.59	0.019	0.41	5.89	22.5	1550	1.75	0.18	0.84	0.39	54.1	3.6	18	3.33	11.2
B704427		3.97	0.005	0.71	6.17	21.2	2000	1.63	0.18	0.83	1.34	53.6	3.4	20	2.94	24.6
B704428		4.69	0.006	0.46	6.12	36.3	1740	1.77	0.22	0.80	0.78	56.7	2.3	14	2.93	8.2
B704429		3.41	<0.005	0.39	6.07	17.7	1730	1.63	0.21	1.01	0.37	53.0	2.1	15	2.85	7.2
B704430		3.28	0.008	1.06	5.32	16.5	1310	1.45	0.20	0.80	0.44	48.5	2.3	17	2.73	23.7

***** See Appendix Page for comments regarding this certificate *****

ALS Canada Ltd.
2103 Dollarton Hwy
North Vancouver BC V7H 0A7
Phone: +1 604 984 0221 Fax: +1 604 984 0218
www.alsglobal.com/geochemistry

To: **WHITEHORSE GOLD**
C/O ARCHER, CATHRO & ASSOCIATES (1981) LIMITED
1016-510 W HASTINGS ST
VANCOUVER BC V6B 1L8

Project: Skukum

Finalized Date: 20-JAN-2021
Account: WHGOLD

CERTIFICATE OF ANALYSIS WH20256476

Sample Description	Method / Analyte / Units / LOD	ME-MS61 Fe % 0.01	ME-MS61 Ga ppm 0.05	ME-MS61 Ge ppm 0.05	ME-MS61 Hf ppm 0.1	ME-MS61 In ppm 0.005	ME-MS61 K % 0.01	ME-MS61 La ppm 0.5	ME-MS61 Li ppm 0.2	ME-MS61 Mg % 0.01	ME-MS61 Mn ppm 5	ME-MS61 Mo ppm 0.05	ME-MS61 Na % 0.01	ME-MS61 Nb ppm 0.1	ME-MS61 Ni ppm 0.2	ME-MS61 P ppm 10
B704391		2.97	11.95	0.09	1.3	0.040	0.95	10.3	13.1	0.77	560	1.39	2.06	4.5	17.7	580
B704392		2.48	11.15	0.12	3.6	0.052	4.40	23.9	25.6	0.30	530	6.21	0.25	8.2	1.8	550
B704393		2.61	11.25	0.13	3.3	0.057	4.07	24.4	33.5	0.46	546	7.39	0.30	8.3	1.8	590
B704394		2.15	10.95	0.12	3.8	0.048	4.10	26.5	39.8	0.35	349	7.31	0.06	8.5	1.3	390
B704395		2.09	10.70	0.12	3.7	0.044	3.89	28.9	28.4	0.29	385	2.36	0.89	9.6	1.3	270
B704396		2.17	11.30	0.15	3.8	0.045	4.49	29.6	25.4	0.26	339	5.15	1.12	9.9	1.0	220
B704397		2.28	11.20	0.18	3.5	0.039	5.11	23.3	22.9	0.22	398	3.85	0.88	8.9	1.5	240
B704398		1.55	10.75	0.17	3.2	0.035	4.51	21.5	24.6	0.22	318	9.90	0.69	7.9	1.0	180
B704399		1.77	10.60	0.17	3.1	0.034	4.51	21.2	25.0	0.23	341	9.61	0.69	7.9	1.4	190
B704400		7.25	33.9	0.41	2.5	4.20	1.22	9.5	29.1	0.17	115	19.95	0.54	7.7	23.6	650
B704401		1.95	10.90	0.17	3.9	0.042	5.14	25.1	23.1	0.23	369	6.54	0.77	9.4	1.5	260
B704402		2.06	9.83	0.20	3.3	0.032	4.98	23.0	23.7	0.25	349	9.51	0.64	8.4	1.6	270
B704403		1.49	8.53	0.15	2.7	0.025	4.90	19.3	24.1	0.18	235	12.45	0.51	7.2	1.4	170
B704404		1.43	7.77	0.15	1.9	0.026	4.07	13.3	33.3	0.12	183	41.3	0.07	4.9	2.4	140
B704405		1.26	6.34	0.13	1.8	0.026	3.63	11.5	39.9	0.09	271	12.30	0.08	4.7	1.8	130
B704406		1.26	12.60	0.17	4.3	0.036	6.21	29.2	15.9	0.04	134	18.00	0.12	9.9	1.0	40
B704407		0.99	9.32	0.18	3.4	0.035	5.82	24.7	19.9	0.04	191	12.00	0.21	7.4	0.8	30
B704408		2.02	12.05	0.20	3.9	0.049	5.87	24.2	20.2	0.13	313	5.86	0.61	9.5	1.4	230
B704409		0.96	9.35	0.17	3.0	0.039	5.42	13.8	18.6	0.03	251	3.39	0.43	7.4	0.8	30
B704410		1.64	10.15	0.20	3.5	0.038	4.86	24.7	18.3	0.03	188	6.40	0.93	9.6	1.5	130
B704411		1.14	12.40	0.18	4.2	0.041	4.62	29.7	20.4	0.03	163	6.78	1.41	11.4	1.1	20
B704412		1.50	12.90	0.23	4.5	0.054	5.95	31.1	11.9	0.03	217	4.37	1.20	12.2	1.4	20
B704413		1.44	13.40	0.21	4.3	0.054	5.84	30.9	19.4	0.07	228	4.76	1.05	11.1	0.7	130
B704414		3.56	18.65	0.20	4.1	0.062	3.39	24.2	26.7	0.62	726	4.92	1.61	9.8	1.5	950
B704415		3.47	18.10	0.22	4.0	0.063	3.28	26.4	28.1	0.64	743	3.18	2.63	9.9	1.5	990
B704416		3.52	16.25	0.19	3.5	0.060	2.92	24.2	29.0	0.49	649	4.84	2.18	9.5	1.6	1080
B704417		3.24	17.30	0.21	3.6	0.059	2.98	25.9	30.1	0.52	668	4.53	2.23	9.8	1.3	1130
B704418		4.09	17.50	0.20	2.8	0.057	3.27	22.8	41.5	0.66	775	5.00	1.99	9.7	1.5	1130
B704419		3.85	17.70	0.19	2.8	0.054	3.15	23.9	41.8	0.64	729	5.09	1.94	9.7	1.4	1110
B704420		1.78	22.9	0.22	2.4	0.475	2.91	36.7	38.3	0.29	98	4.59	1.48	13.4	14.7	740
B704421		3.60	17.50	0.22	4.1	0.051	3.44	26.7	36.4	0.44	605	4.05	1.82	9.6	1.1	650
B704422		3.84	18.20	0.21	3.4	0.054	3.59	23.3	28.1	0.52	814	2.89	2.38	10.1	1.1	990
B704423		4.12	17.20	0.21	3.5	0.056	3.46	21.2	26.9	0.49	737	3.09	2.01	9.7	2.1	1050
B704424		3.96	17.10	0.18	3.0	0.050	3.13	19.6	28.8	0.53	770	2.75	2.27	9.5	1.0	1030
B704425		3.63	14.10	0.18	2.9	0.055	2.99	21.1	33.7	0.56	726	2.12	1.93	8.5	1.5	1020
B704426		2.91	14.20	0.19	4.0	0.059	3.42	27.9	30.3	0.40	587	2.95	1.46	9.1	4.6	350
B704427		2.64	12.95	0.20	4.0	0.047	4.01	28.0	27.0	0.31	542	1.97	1.34	10.0	4.8	330
B704428		2.27	13.90	0.25	4.1	0.043	3.81	29.4	25.3	0.25	506	2.07	1.31	9.9	3.3	270
B704429		2.37	13.45	0.23	3.9	0.047	3.74	27.6	23.0	0.24	582	2.32	1.36	9.6	3.5	260
B704430		2.08	11.35	0.21	3.6	0.041	3.01	25.8	26.8	0.23	472	1.94	1.23	8.5	2.9	250

***** See Appendix Page for comments regarding this certificate *****

ALS Canada Ltd.
2103 Dollarton Hwy
North Vancouver BC V7H 0A7
Phone: +1 604 984 0221 Fax: +1 604 984 0218
www.alsglobal.com/geochemistry

To: **WHITEHORSE GOLD**
C/O ARCHER, CATHRO & ASSOCIATES (1981) LIMITED
1016-510 W HASTINGS ST
VANCOUVER BC V6B 1L8

Finalized Date: 20-JAN-2021
Account: WHGOLD

Project: Skukum

CERTIFICATE OF ANALYSIS WH20256476

Sample Description	Method / Analyte / Units / LOD	ME-MS61 Pb ppm 0.5	ME-MS61 Rb ppm 0.1	ME-MS61 Re ppm 0.002	ME-MS61 S % 0.01	ME-MS61 Sb ppm 0.05	ME-MS61 Sc ppm 0.1	ME-MS61 Se ppm 1	ME-MS61 Sn ppm 0.2	ME-MS61 Sr ppm 0.2	ME-MS61 Ta ppm 0.05	ME-MS61 Te ppm 0.05	ME-MS61 Th ppm 0.01	ME-MS61 Ti % 0.005	ME-MS61 Tl ppm 0.02	ME-MS61 U ppm 0.1
B704391		7.1	26.8	0.003	0.13	0.63	10.3	1	0.7	267	0.30	<0.05	2.57	0.255	0.22	1.2
B704392		22.0	173.0	0.002	1.01	6.58	6.4	2	1.9	111.5	0.52	0.25	8.80	0.242	2.27	3.2
B704393		16.4	155.5	<0.002	0.75	10.45	6.7	2	2.5	170.0	0.53	0.18	8.40	0.256	1.98	3.3
B704394		20.1	163.0	<0.002	0.76	8.73	5.8	2	2.1	112.0	0.60	0.09	10.80	0.179	1.98	4.1
B704395		16.9	148.5	<0.002	0.52	3.82	6.2	1	2.4	168.0	0.68	0.08	11.55	0.144	1.85	4.2
B704396		19.3	160.0	<0.002	0.56	4.31	6.3	1	1.8	161.5	0.70	0.13	11.90	0.129	2.19	4.6
B704397		25.2	182.0	<0.002	0.59	4.71	6.5	2	1.5	171.5	0.64	0.25	11.35	0.131	2.56	4.5
B704398		50.8	163.0	<0.002	0.35	4.57	5.6	2	1.3	162.5	0.58	0.11	10.25	0.104	2.28	4.1
B704399		53.3	161.0	<0.002	0.35	4.55	5.6	1	1.3	161.0	0.60	0.10	9.88	0.105	2.30	3.8
B704400		1600	42.0	0.011	10.00	424	7.3	100	7.3	428	0.60	34.6	5.36	0.216	17.55	3.5
B704401		20.0	188.5	<0.002	0.49	4.44	6.7	2	1.5	177.0	0.70	0.11	11.30	0.142	2.50	4.5
B704402		20.4	178.5	<0.002	0.53	4.36	6.1	2	1.3	171.0	0.61	0.09	10.15	0.141	2.41	4.1
B704403		64.0	174.0	<0.002	0.38	4.80	4.8	2	1.1	133.5	0.52	0.11	9.06	0.098	2.48	3.5
B704404		94.9	147.5	<0.002	0.38	8.82	3.1	2	1.6	67.0	0.33	0.14	6.03	0.060	1.96	2.3
B704405		40.6	130.0	<0.002	0.45	7.73	2.7	2	1.2	92.7	0.31	0.07	5.75	0.064	1.84	2.5
B704406		42.7	136.0	<0.002	0.74	5.69	3.1	3	1.6	112.0	0.82	0.13	16.85	0.040	3.87	6.2
B704407		37.2	144.5	<0.002	0.46	4.57	2.7	1	1.5	108.0	0.62	0.06	13.70	0.031	2.69	5.2
B704408		36.0	164.5	<0.002	0.73	4.70	4.9	1	2.2	135.0	0.70	0.06	13.65	0.119	2.96	5.0
B704409		31.6	166.5	<0.002	0.54	6.18	2.4	2	1.6	129.5	0.59	0.05	9.56	0.029	2.87	3.2
B704410		36.8	173.5	<0.002	1.02	5.98	3.8	2	1.8	105.0	0.66	0.10	13.45	0.072	2.32	5.3
B704411		22.8	171.0	<0.002	0.59	5.65	3.4	1	2.3	98.5	0.85	<0.05	17.15	0.033	2.13	5.8
B704412		25.1	196.5	<0.002	0.67	2.73	3.5	2	2.4	99.4	0.87	0.06	18.65	0.035	3.08	6.4
B704413		30.0	181.5	<0.002	1.15	5.79	4.4	4	2.5	129.5	0.84	0.17	16.30	0.077	3.14	6.0
B704414		22.2	147.5	<0.002	1.55	4.91	11.8	2	2.3	335	0.63	0.31	7.83	0.374	1.88	2.8
B704415		15.2	133.0	<0.002	0.83	3.89	12.2	1	2.1	427	0.61	0.13	8.27	0.393	1.79	3.0
B704416		14.6	129.0	<0.002	1.16	6.24	11.7	2	1.9	337	0.60	0.21	6.88	0.405	1.76	2.5
B704417		14.5	136.0	<0.002	0.85	5.11	11.9	1	2.0	341	0.61	0.17	6.89	0.409	1.78	2.5
B704418		12.9	129.5	<0.002	0.55	4.24	11.0	2	1.8	314	0.62	0.13	5.74	0.411	1.74	2.1
B704419		13.3	130.5	<0.002	0.53	4.18	11.2	1	1.9	301	0.61	0.15	5.89	0.404	1.77	2.1
B704420		335	137.5	<0.002	1.44	56.3	3.6	6	4.4	246	1.00	5.86	14.70	0.165	1.48	4.4
B704421		17.4	132.5	<0.002	0.66	4.13	8.3	2	1.9	263	0.66	0.37	10.40	0.276	1.51	4.0
B704422		13.5	135.0	<0.002	0.31	2.17	10.6	1	1.9	395	0.62	<0.05	7.03	0.390	1.79	2.5
B704423		13.2	130.0	<0.002	0.58	3.71	11.1	1	1.9	378	0.62	0.05	6.61	0.406	1.56	2.3
B704424		12.9	120.0	<0.002	0.21	3.09	10.7	1	1.8	344	0.59	0.06	5.40	0.415	1.65	1.9
B704425		10.0	124.5	<0.002	0.34	5.49	11.2	1	1.6	334	0.52	0.22	5.42	0.413	1.67	1.9
B704426		17.4	149.0	<0.002	0.62	3.73	7.7	2	1.9	248	0.62	0.08	11.45	0.172	1.96	4.0
B704427		38.4	154.5	<0.002	0.25	4.29	7.4	2	2.1	242	0.66	0.08	12.15	0.176	2.11	4.0
B704428		35.5	147.5	<0.002	0.28	4.12	6.9	1	2.3	211	0.63	0.11	12.95	0.143	1.93	4.5
B704429		17.7	142.5	<0.002	0.36	3.65	6.5	1	2.2	213	0.61	0.15	12.75	0.136	1.79	4.2
B704430		17.1	115.0	<0.002	0.45	5.98	6.2	1	1.9	165.5	0.56	0.50	11.55	0.131	1.44	3.8

***** See Appendix Page for comments regarding this certificate *****

ALS Canada Ltd.
2103 Dollarton Hwy
North Vancouver BC V7H 0A7
Phone: +1 604 984 0221 Fax: +1 604 984 0218
www.alsglobal.com/geochemistry

To: **WHITEHORSE GOLD**
C/O ARCHER, CATHRO & ASSOCIATES (1981) LIMITED
1016-510 W HASTINGS ST
VANCOUVER BC V6B 1L8

Finalized Date: 20-JAN-2021
Account: WHGOLD

Project: Skukum

CERTIFICATE OF ANALYSIS WH20256476

Sample Description	Method / Analyte / Units / LOD	ME-MS61 V ppm 1	ME-MS61 W ppm 0.1	ME-MS61 Y ppm 0.1	ME-MS61 Zn ppm 2	ME-MS61 Zr ppm 0.5	Ag-OG62 Ag ppm 1	Cu-OG62 Cu % 0.001
B704391		69	0.4	13.5	47	67.5		
B704392		27	1.5	16.8	75	133.0		
B704393		26	1.8	16.8	65	129.5		
B704394		19	1.1	14.6	77	130.0		
B704395		19	0.9	15.8	65	120.5		
B704396		19	0.7	15.5	63	125.5		
B704397		16	0.9	16.3	60	115.0		
B704398		16	0.8	13.5	66	102.0		
B704399		16	0.8	13.4	66	101.0		
B704400		60	32.6	6.9	2480	84.1	1005	4.98
B704401		17	1.5	16.6	62	120.5		
B704402		17	1.0	14.8	57	105.5		
B704403		12	0.8	11.5	63	88.7		
B704404		10	0.4	8.4	65	61.5		
B704405		7	0.6	8.4	56	56.8		
B704406		5	0.3	15.2	63	124.0		
B704407		5	0.4	13.8	46	96.8		
B704408		12	0.8	16.9	75	121.0		
B704409		3	0.4	12.1	57	84.5		
B704410		5	0.7	17.6	77	104.5		
B704411		4	0.4	19.7	60	117.5		
B704412		3	0.4	20.2	70	127.5		
B704413		6	0.8	20.4	77	125.0		
B704414		51	1.4	20.9	105	147.5		
B704415		50	1.1	21.7	105	158.0		
B704416		50	1.4	20.7	102	129.5		
B704417		54	1.4	21.5	107	143.0		
B704418		53	1.9	19.8	102	103.0		
B704419		52	1.8	20.9	99	106.5		
B704420		25	4.2	11.1	389	66.1		
B704421		27	1.5	21.5	81	149.5		
B704422		48	1.8	20.3	101	127.5		
B704423		50	1.9	20.7	106	131.0		
B704424		54	1.8	17.9	95	112.5		
B704425		51	1.8	17.9	92	109.0		
B704426		26	1.2	18.3	99	143.0		
B704427		21	1.4	16.8	173	132.0		
B704428		18	1.1	16.9	138	136.0		
B704429		17	1.1	15.5	105	131.0		
B704430		15	1.1	14.7	99	122.0		

***** See Appendix Page for comments regarding this certificate *****

ALS Canada Ltd.
2103 Dollarton Hwy
North Vancouver BC V7H 0A7
Phone: +1 604 984 0221 Fax: +1 604 984 0218
www.alsglobal.com/geochemistry

To: **WHITEHORSE GOLD**
C/O ARCHER, CATHRO & ASSOCIATES (1981) LIMITED
1016-510 W HASTINGS ST
VANCOUVER BC V6B 1L8

Project: Skukum

Finalized Date: 20-JAN-2021
Account: WHGOLD

CERTIFICATE OF ANALYSIS WH20256476

Sample Description	Method / Analyte / Units / LOD	WEI-21 Recvd Wt. kg 0.02	Au-AA23 Au ppm 0.005	ME-MS61 Ag ppm 0.01	ME-MS61 Al % 0.01	ME-MS61 As ppm 0.2	ME-MS61 Ba ppm 10	ME-MS61 Be ppm 0.05	ME-MS61 Bi ppm 0.01	ME-MS61 Ca % 0.01	ME-MS61 Cd ppm 0.02	ME-MS61 Ce ppm 0.01	ME-MS61 Co ppm 0.1	ME-MS61 Cr ppm 1	ME-MS61 Cs ppm 0.05	ME-MS61 Cu ppm 0.2
B704431		1.08	<0.005	0.09	5.27	3.9	450	0.66	0.06	1.86	0.12	20.8	10.3	69	0.87	23.4
B704432		4.42	<0.005	0.22	6.75	26.7	1350	1.87	0.10	2.60	0.22	44.3	8.0	12	2.88	18.2
B704433		4.50	0.006	0.23	7.28	9.1	1660	1.76	0.06	2.64	0.23	43.7	9.7	15	3.33	13.5
B704434		4.25	0.006	0.17	7.46	15.6	1510	1.95	0.11	2.14	0.35	52.2	7.2	8	3.15	13.1
B704435		4.80	0.005	0.69	6.92	14.7	1020	1.75	0.11	2.06	0.37	50.0	7.9	9	3.02	16.4
B704436		4.32	<0.005	1.02	7.32	56.5	1010	2.03	0.14	2.32	0.25	52.8	8.4	8	3.91	24.6
B704437		2.25	0.006	0.84	7.07	31.5	1060	1.79	0.13	2.93	0.22	50.8	7.8	8	3.31	21.7
B704438		3.64	<0.005	0.42	7.38	206	2120	1.89	0.30	1.44	0.49	60.5	4.3	15	4.74	8.9
B704439		<0.02	<0.005	0.39	7.40	220	2130	1.96	0.31	1.45	0.53	59.1	4.3	15	4.60	9.2
B704440		0.06	1.790	>100	6.56	2680	100	0.93	55.3	0.45	15.25	22.8	20.5	33	2.68	>10000
B704441		3.27	0.006	1.18	8.25	132.0	1110	1.93	0.42	2.02	0.39	53.3	8.3	8	2.95	54.1
B704442		2.55	<0.005	0.38	7.71	137.5	1640	2.03	0.20	1.65	0.25	54.9	8.2	8	6.09	17.0
B704443		4.02	0.005	0.73	7.25	61.5	1400	1.43	0.35	1.37	0.42	50.1	7.2	8	3.08	16.7
B704444		3.39	<0.005	0.38	7.56	32.8	1560	1.83	0.17	2.33	0.25	54.0	8.0	10	3.41	13.5
B704445		4.34	<0.005	0.45	7.91	30.4	2010	2.16	0.19	2.83	0.24	55.4	8.4	9	4.85	15.4
B704446		3.80	<0.005	0.29	7.74	24.2	1620	2.52	0.17	2.57	0.26	60.1	7.2	10	4.97	12.5
B704447		1.86	<0.005	0.19	8.27	13.5	1540	1.79	0.08	4.07	0.13	66.9	15.3	7	4.12	9.6
B704448		4.41	<0.005	0.32	7.22	15.9	2970	2.35	0.23	2.30	0.27	54.2	4.6	8	3.89	10.5
B704449		4.14	<0.005	0.27	7.23	28.6	2050	2.23	0.19	2.51	0.27	60.7	4.6	6	4.12	10.1
B704450		3.23	<0.005	0.49	7.87	69.0	1760	2.22	0.23	2.88	0.33	64.7	7.9	8	4.85	19.9
B704451		3.83	<0.005	0.90	7.00	91.1	440	1.42	2.07	3.11	0.24	48.3	8.0	6	2.20	27.3
B704452		3.55	<0.005	0.48	7.48	30.9	2820	1.43	0.94	2.68	0.31	49.4	6.3	9	2.01	18.9
B704453		4.11	<0.005	0.36	7.54	57.6	940	1.78	0.63	2.77	0.25	49.6	11.0	28	2.21	25.5
B704454		2.83	<0.005	0.30	8.09	25.0	1370	2.19	0.45	3.17	0.40	58.9	9.4	14	5.20	23.3
B704455		3.91	<0.005	0.16	8.00	10.4	1920	1.90	0.24	4.42	0.20	46.6	16.7	63	5.25	16.3
B704456		3.97	<0.005	0.12	8.42	1.6	2170	1.49	0.06	3.97	0.17	66.9	17.1	20	1.46	11.9
B704457		2.48	<0.005	0.11	8.28	1.7	2110	1.51	0.05	3.95	0.19	65.9	16.8	19	1.42	11.2
B704458		4.05	<0.005	0.09	8.32	1.7	1840	1.56	0.05	4.05	0.21	67.5	15.5	22	1.39	9.5
B704459		<0.02	<0.005	0.12	7.82	1.7	1770	1.45	0.04	3.88	0.24	69.3	15.0	20	1.36	10.8
B704460		0.07	1.260	15.10	6.90	385	760	2.22	20.5	0.47	2.64	74.2	4.7	27	4.33	1010
B704461		5.43	<0.005	0.09	7.82	1.6	1600	1.40	0.06	3.92	0.10	69.1	14.5	21	1.62	9.0
B704462		4.92	<0.005	0.08	7.81	0.7	1530	1.36	0.04	3.97	0.10	69.1	15.5	18	1.42	7.2
B704463		3.80	<0.005	0.09	8.15	1.5	1730	1.54	0.04	4.02	0.28	67.5	16.7	18	1.24	12.5
B704464		5.34	<0.005	0.10	8.27	1.3	2280	1.43	0.05	4.25	0.22	65.0	17.5	19	1.40	11.6
B704465		4.80	<0.005	0.08	8.25	2.2	1530	1.39	0.06	4.36	0.16	67.2	17.8	21	0.87	11.0
B704466		4.26	<0.005	0.13	7.85	4.1	1620	1.40	0.07	3.90	0.17	63.3	16.9	20	1.31	11.5
B704467		1.23	<0.005	0.15	7.36	11.9	1340	1.92	0.15	3.39	0.19	45.2	15.6	58	2.65	11.4
B704468		1.37	<0.005	0.13	7.58	16.4	1260	1.74	0.16	3.77	0.17	47.4	15.4	59	3.49	12.2
B704469		2.04	<0.005	0.14	6.38	15.3	1180	1.18	0.22	0.80	0.34	68.6	1.4	13	1.96	11.1
B704470		1.88	<0.005	0.09	6.14	5.3	990	1.12	0.19	0.79	0.26	70.2	1.1	12	2.20	5.4

***** See Appendix Page for comments regarding this certificate *****

ALS Canada Ltd.
2103 Dollarton Hwy
North Vancouver BC V7H 0A7
Phone: +1 604 984 0221 Fax: +1 604 984 0218
www.alsglobal.com/geochemistry

To: **WHITEHORSE GOLD**
C/O ARCHER, CATHRO & ASSOCIATES (1981) LIMITED
1016-510 W HASTINGS ST
VANCOUVER BC V6B 1L8

Project: Skukum

Finalized Date: 20-JAN-2021
Account: WHGOLD

CERTIFICATE OF ANALYSIS WH20256476

Sample Description	Method / Analyte / Units / LOD	ME-MS61 Fe % 0.01	ME-MS61 Ga ppm 0.05	ME-MS61 Ge ppm 0.05	ME-MS61 Hf ppm 0.1	ME-MS61 In ppm 0.005	ME-MS61 K % 0.01	ME-MS61 La ppm 0.5	ME-MS61 Li ppm 0.2	ME-MS61 Mg % 0.01	ME-MS61 Mn ppm 5	ME-MS61 Mo ppm 0.05	ME-MS61 Na % 0.01	ME-MS61 Nb ppm 0.1	ME-MS61 Ni ppm 0.2	ME-MS61 P ppm 10
B704431		3.24	11.90	0.13	1.7	0.029	0.97	9.8	11.7	1.07	638	1.56	1.96	4.1	25.4	510
B704432		3.86	16.25	0.23	2.6	0.056	3.07	22.0	39.1	0.69	753	3.66	2.12	8.7	2.3	1190
B704433		4.64	16.55	0.21	2.5	0.061	3.48	21.2	41.1	0.88	888	1.56	2.06	8.6	2.8	1430
B704434		3.74	17.70	0.23	3.4	0.060	3.81	25.0	30.6	0.54	696	2.91	2.47	10.5	1.6	1280
B704435		3.40	15.85	0.22	3.2	0.059	2.82	24.1	25.5	0.37	599	2.89	2.79	10.2	1.5	1300
B704436		4.03	19.10	0.23	3.4	0.058	2.82	26.3	35.0	0.52	783	4.81	2.65	10.4	1.4	1140
B704437		4.00	17.45	0.21	3.3	0.051	2.73	25.4	33.0	0.50	830	4.34	2.60	9.6	1.4	1090
B704438		3.03	18.60	0.25	4.3	0.051	3.88	30.8	32.4	0.45	624	3.59	2.09	11.1	4.2	540
B704439		3.20	18.60	0.24	4.4	0.049	3.93	30.2	32.5	0.45	654	3.57	2.13	11.2	4.5	530
B704440		7.27	35.2	0.37	2.6	4.24	1.24	9.1	32.4	0.17	114	18.95	0.53	8.1	23.7	670
B704441		4.66	20.8	0.20	3.8	0.074	2.32	25.2	41.1	0.61	841	15.00	3.85	11.1	1.7	1100
B704442		3.28	19.85	0.22	4.3	0.051	3.87	26.3	48.6	0.64	712	10.15	2.00	10.8	1.6	1070
B704443		3.87	16.95	0.21	3.7	0.039	3.06	24.6	41.8	0.52	555	51.4	2.73	9.3	1.3	970
B704444		5.04	20.2	0.22	4.2	0.051	2.84	25.8	43.3	0.74	983	9.30	2.72	10.5	1.6	1030
B704445		5.37	20.4	0.22	3.8	0.054	3.77	27.4	47.3	0.83	1030	8.30	2.19	9.9	1.5	1070
B704446		3.97	19.35	0.22	4.2	0.060	2.81	29.4	45.9	0.69	774	5.79	2.68	10.6	1.7	890
B704447		5.27	22.9	0.22	4.0	0.059	2.24	31.6	75.0	1.64	941	1.74	2.91	13.8	3.4	2380
B704448		3.00	18.95	0.21	4.7	0.063	3.61	25.2	30.1	0.45	577	7.97	2.41	11.2	1.3	600
B704449		3.16	19.05	0.23	4.7	0.060	3.01	29.3	30.3	0.49	605	5.85	2.31	11.4	0.9	620
B704450		4.39	21.3	0.21	4.7	0.063	3.27	31.6	40.8	0.64	728	8.67	2.08	11.5	1.6	1090
B704451		5.86	20.6	0.22	3.3	0.068	3.46	23.8	50.3	0.85	1010	94.2	1.84	9.7	1.5	960
B704452		4.16	17.10	0.21	3.5	0.030	3.81	24.4	34.9	0.67	727	54.3	2.35	9.3	1.5	940
B704453		5.95	18.75	0.21	3.5	0.047	2.94	24.3	40.7	0.97	787	27.1	2.77	9.6	5.1	1080
B704454		5.00	20.5	0.23	4.7	0.066	3.51	28.8	39.8	0.95	850	19.40	2.44	11.6	2.5	1140
B704455		5.02	21.7	0.19	3.8	0.065	3.09	22.1	69.1	1.77	1030	5.21	1.79	9.8	11.4	1290
B704456		5.33	22.8	0.23	4.5	0.042	2.43	31.6	53.7	1.97	865	1.83	2.86	12.7	6.8	2340
B704457		5.20	23.1	0.22	4.6	0.046	2.41	30.1	54.5	1.95	848	1.85	2.86	12.7	6.5	2320
B704458		5.06	22.9	0.21	4.5	0.051	2.09	32.1	56.3	1.79	834	1.65	2.73	13.0	6.1	2260
B704459		4.79	22.3	0.22	4.5	0.041	2.00	32.5	54.6	1.70	794	1.60	2.63	12.4	5.8	2180
B704460		1.77	23.8	0.23	2.4	0.457	2.96	36.4	39.4	0.29	97	4.18	1.47	13.4	14.8	750
B704461		4.84	22.2	0.21	4.5	0.040	1.96	33.0	55.3	1.68	789	1.45	2.74	12.5	5.8	2180
B704462		4.89	21.5	0.20	4.2	0.060	1.92	32.5	57.6	1.82	810	1.46	2.80	11.9	5.9	2150
B704463		5.08	21.2	0.14	4.0	0.060	1.94	31.4	58.2	1.92	840	2.24	2.76	12.0	8.7	2230
B704464		5.36	22.1	0.15	4.0	0.054	2.22	29.0	56.7	2.03	893	1.80	2.62	11.9	7.0	2380
B704465		5.38	22.4	0.14	4.2	0.063	2.12	30.5	49.9	2.02	886	1.83	2.67	11.9	6.9	2340
B704466		5.03	21.0	0.15	4.0	0.053	2.84	29.0	45.8	1.88	827	3.75	2.55	11.3	7.9	2200
B704467		4.64	20.5	0.12	2.9	0.053	3.32	21.1	54.2	1.84	844	4.91	2.08	8.8	10.9	1190
B704468		4.50	19.10	0.15	3.3	0.052	3.09	23.0	49.6	1.83	870	5.27	2.19	8.7	10.7	1160
B704469		2.08	15.00	0.19	4.6	0.050	4.76	35.9	23.2	0.34	335	5.30	1.52	13.3	1.6	120
B704470		1.25	14.10	0.19	4.7	0.066	5.13	36.3	18.3	0.21	226	2.85	1.50	13.2	1.3	100

***** See Appendix Page for comments regarding this certificate *****

ALS Canada Ltd.
2103 Dollarton Hwy
North Vancouver BC V7H 0A7
Phone: +1 604 984 0221 Fax: +1 604 984 0218
www.alsglobal.com/geochemistry

To: **WHITEHORSE GOLD**
C/O ARCHER, CATHRO & ASSOCIATES (1981) LIMITED
1016-510 W HASTINGS ST
VANCOUVER BC V6B 1L8

Project: Skukum

Finalized Date: 20-JAN-2021
Account: WHGOLD

CERTIFICATE OF ANALYSIS WH20256476

Sample Description	Method / Analyte / Units / LOD	ME-MS61 Pb ppm 0.5	ME-MS61 Rb ppm 0.1	ME-MS61 Re ppm 0.002	ME-MS61 S % 0.01	ME-MS61 Sb ppm 0.05	ME-MS61 Sc ppm 0.1	ME-MS61 Se ppm 1	ME-MS61 Sn ppm 0.2	ME-MS61 Sr ppm 0.2	ME-MS61 Ta ppm 0.05	ME-MS61 Te ppm 0.05	ME-MS61 Th ppm 0.01	ME-MS61 Ti % 0.005	ME-MS61 Tl ppm 0.02	ME-MS61 U ppm 0.1
B704431		4.5	30.5	<0.002	0.04	0.76	11.6	<1	0.8	207	0.25	<0.05	3.10	0.268	0.27	1.0
B704432		10.8	114.0	<0.002	0.80	3.71	12.3	1	1.5	358	0.51	0.05	5.17	0.473	1.52	1.7
B704433		8.3	129.0	<0.002	0.83	3.30	12.9	1	1.5	418	0.52	0.08	4.92	0.533	1.68	1.6
B704434		13.4	139.0	<0.002	1.04	2.72	13.0	1	1.8	385	0.63	<0.05	6.99	0.489	1.87	2.4
B704435		12.9	113.5	<0.002	1.14	2.90	12.5	2	1.8	370	0.59	0.30	6.20	0.471	1.47	2.1
B704436		14.5	125.5	<0.002	1.11	3.65	12.1	2	2.0	349	0.59	0.50	6.62	0.433	1.56	2.1
B704437		13.9	117.5	<0.002	1.13	3.19	11.1	1	1.8	384	0.56	0.36	6.54	0.414	1.43	2.2
B704438		31.0	152.0	<0.002	0.83	2.85	9.4	1	2.3	297	0.69	0.06	12.30	0.245	1.77	3.9
B704439		29.9	149.0	<0.002	0.86	2.90	9.3	1	2.2	302	0.73	0.07	12.50	0.244	1.85	4.0
B704440		1550	41.4	0.011	>10.0	441	7.2	92	7.6	412	0.59	36.2	5.54	0.224	18.20	3.6
B704441		15.1	80.9	<0.002	1.44	2.54	12.0	2	2.0	341	0.68	0.11	7.72	0.437	1.05	2.6
B704442		15.8	147.5	<0.002	0.53	4.32	12.3	1	2.1	254	0.64	<0.05	8.79	0.426	1.63	2.8
B704443		28.2	105.5	<0.002	1.42	3.81	10.5	2	1.7	247	0.55	0.12	7.50	0.369	1.39	2.6
B704444		15.8	107.5	<0.002	1.24	2.82	12.6	2	2.0	384	0.61	0.06	8.23	0.409	1.28	2.8
B704445		16.1	132.0	<0.002	1.38	2.75	12.8	2	2.1	421	0.58	0.06	7.66	0.425	1.57	2.5
B704446		16.7	112.5	0.002	0.66	2.29	11.6	1	2.1	411	0.62	<0.05	8.86	0.387	1.23	2.8
B704447		10.7	92.0	<0.002	0.25	1.46	13.8	1	1.4	524	0.71	<0.05	6.75	0.758	0.91	2.4
B704448		21.6	126.0	<0.002	0.56	2.35	9.2	1	2.2	384	0.69	<0.05	10.05	0.275	1.56	3.4
B704449		20.2	123.0	<0.002	0.70	1.69	9.7	1	2.2	339	0.70	<0.05	10.00	0.272	1.40	3.1
B704450		17.3	137.5	<0.002	1.17	2.22	13.3	1	2.2	351	0.70	<0.05	9.20	0.398	1.37	3.0
B704451		36.0	113.5	0.002	1.89	3.82	11.2	3	1.9	264	0.56	0.18	6.87	0.385	1.37	2.3
B704452		30.0	117.0	<0.002	0.85	2.88	11.0	2	1.9	240	0.55	0.09	7.24	0.385	1.33	2.4
B704453		15.4	102.5	<0.002	2.55	1.82	13.8	4	1.7	293	0.57	0.14	7.41	0.458	1.36	2.5
B704454		15.3	144.5	<0.002	1.54	1.89	14.0	2	2.2	371	0.69	0.05	8.92	0.475	1.59	3.0
B704455		12.2	104.0	<0.002	0.72	2.52	17.7	1	1.8	539	0.58	<0.05	7.34	0.585	1.28	2.7
B704456		9.5	78.8	<0.002	0.20	0.97	15.0	<1	1.3	850	0.61	<0.05	7.30	0.779	0.86	2.3
B704457		9.4	73.8	<0.002	0.18	0.93	15.0	<1	1.2	858	0.64	<0.05	6.82	0.773	0.83	2.2
B704458		10.1	61.6	<0.002	0.03	0.69	14.1	<1	1.3	746	0.68	<0.05	8.19	0.752	0.64	2.7
B704459		9.9	59.2	<0.002	0.03	0.68	14.1	<1	1.2	712	0.64	<0.05	8.40	0.720	0.58	2.8
B704460		326	138.5	<0.002	1.48	57.6	3.6	6	4.5	246	0.98	5.93	14.90	0.169	1.52	4.2
B704461		8.4	58.6	<0.002	0.02	0.77	14.0	<1	1.1	623	0.66	<0.05	8.93	0.723	0.60	3.0
B704462		6.7	62.4	<0.002	0.01	0.89	14.7	<1	1.1	610	0.60	<0.05	8.25	0.724	0.60	2.7
B704463		12.0	69.5	<0.002	0.02	1.21	14.0	<1	1.2	726	0.63	<0.05	7.12	0.745	0.65	2.3
B704464		9.7	73.5	<0.002	0.05	1.20	14.8	1	1.1	980	0.63	<0.05	5.96	0.795	0.69	2.0
B704465		9.2	70.5	<0.002	0.13	1.97	14.7	<1	1.2	910	0.64	<0.05	6.06	0.779	0.74	2.0
B704466		9.5	111.5	<0.002	0.50	1.93	14.5	1	1.3	740	0.59	<0.05	5.62	0.735	1.21	1.8
B704467		11.2	120.5	<0.002	0.45	0.84	15.5	1	2.0	421	0.56	<0.05	5.84	0.537	1.45	2.2
B704468		12.1	117.0	<0.002	0.49	1.14	15.8	1	1.9	434	0.57	<0.05	6.71	0.523	1.23	2.6
B704469		20.4	144.5	<0.002	0.55	0.66	6.3	1	2.7	187.0	1.00	<0.05	17.20	0.093	1.93	7.2
B704470		18.2	190.0	<0.002	0.20	0.56	5.9	<1	2.7	159.0	1.01	0.05	17.50	0.087	1.90	6.8

***** See Appendix Page for comments regarding this certificate *****

ALS Canada Ltd.
2103 Dollarton Hwy
North Vancouver BC V7H 0A7
Phone: +1 604 984 0221 Fax: +1 604 984 0218
www.alsglobal.com/geochemistry

To: **WHITEHORSE GOLD**
C/O ARCHER, CATHRO & ASSOCIATES (1981) LIMITED
1016-510 W HASTINGS ST
VANCOUVER BC V6B 1L8

Finalized Date: 20-JAN-2021
Account: WHGOLD

Project: Skukum

CERTIFICATE OF ANALYSIS WH20256476

Sample Description	Method / Analyte / Units / LOD	ME-MS61 V ppm 1	ME-MS61 W ppm 0.1	ME-MS61 Y ppm 0.1	ME-MS61 Zn ppm 2	ME-MS61 Zr ppm 0.5	Ag-OG62 Ag ppm 1	Cu-OG62 Cu % 0.001
B704431		83	0.4	14.4	49	53.5		
B704432		71	2.5	19.3	96	90.4		
B704433		81	2.4	20.6	103	89.8		
B704434		69	2.5	24.4	117	116.5		
B704435		64	2.4	23.7	118	117.0		
B704436		60	2.3	23.6	100	119.5		
B704437		56	2.2	22.8	100	119.0		
B704438		38	1.4	22.4	137	148.0		
B704439		38	1.5	22.1	140	148.5		
B704440		62	33.7	7.0	2470	86.7	987	4.91
B704441		50	2.1	25.2	122	136.5		
B704442		54	2.3	25.0	100	152.5		
B704443		58	1.6	21.0	119	129.0		
B704444		68	1.6	23.8	106	155.5		
B704445		73	1.7	24.8	107	139.0		
B704446		53	1.6	25.6	101	151.0		
B704447		145	3.7	18.5	121	149.5		
B704448		36	1.3	21.6	95	151.5		
B704449		36	1.3	23.5	96	144.5		
B704450		59	1.9	29.1	119	169.0		
B704451		66	1.7	22.8	92	109.5		
B704452		44	1.5	21.9	93	125.0		
B704453		71	2.2	22.3	97	120.5		
B704454		67	2.9	28.6	124	164.0		
B704455		130	3.1	23.8	100	144.5		
B704456		149	0.7	17.0	121	167.5		
B704457		148	0.7	16.7	121	169.0		
B704458		134	0.8	17.0	120	168.5		
B704459		129	0.8	16.7	115	163.0		
B704460		26	4.3	11.0	375	66.2		
B704461		129	0.8	16.9	115	164.5		
B704462		139	0.9	17.1	116	155.5		
B704463		143	0.6	16.5	122	159.5		
B704464		156	0.5	16.2	124	162.0		
B704465		152	0.7	16.5	123	157.0		
B704466		143	0.8	16.6	112	160.5		
B704467		113	1.9	19.9	95	106.5		
B704468		111	2.0	21.1	87	126.0		
B704469		21	0.5	30.3	84	145.0		
B704470		12	0.5	29.1	58	145.5		

***** See Appendix Page for comments regarding this certificate *****

ALS Canada Ltd.
2103 Dollarton Hwy
North Vancouver BC V7H 0A7
Phone: +1 604 984 0221 Fax: +1 604 984 0218
www.alsglobal.com/geochemistry

To: **WHITEHORSE GOLD**
C/O ARCHER, CATHRO & ASSOCIATES (1981) LIMITED
1016-510 W HASTINGS ST
VANCOUVER BC V6B 1L8

Project: Skukum

Finalized Date: 20-JAN-2021
Account: WHGOLD

CERTIFICATE OF ANALYSIS WH20256476

Sample Description	Method / Analyte / Units / LOD	WEI-21 Recvd Wt. kg 0.02	Au-AA23 Au ppm 0.005	ME-MS61 Ag ppm 0.01	ME-MS61 Al % 0.01	ME-MS61 As ppm 0.2	ME-MS61 Ba ppm 10	ME-MS61 Be ppm 0.05	ME-MS61 Bi ppm 0.01	ME-MS61 Ca % 0.01	ME-MS61 Cd ppm 0.02	ME-MS61 Ce ppm 0.01	ME-MS61 Co ppm 0.1	ME-MS61 Cr ppm 1	ME-MS61 Cs ppm 0.05	ME-MS61 Cu ppm 0.2
B704471		1.08	<0.005	0.05	5.20	4.2	430	0.61	0.04	1.65	0.10	20.7	7.8	31	0.73	26.1
B704472		1.92	<0.005	0.12	6.52	7.3	1400	1.22	0.22	0.77	0.26	71.3	1.1	10	2.31	7.3
B704473		2.10	<0.005	0.12	6.62	7.5	1490	1.30	0.20	1.02	0.26	70.9	1.1	12	2.44	9.4
B704474		1.93	<0.005	0.10	6.89	10.1	1600	1.39	0.19	1.05	0.27	74.8	1.2	10	2.47	6.8
B704475		2.38	<0.005	0.14	6.59	11.8	1400	1.53	0.24	1.01	0.31	72.8	1.5	12	3.23	7.9
B704476		1.93	<0.005	0.13	6.16	8.0	1430	1.16	0.18	0.84	0.29	65.6	1.3	16	2.39	15.2
B704477		1.21	<0.005	0.16	6.24	7.5	1500	1.14	0.19	0.85	0.31	65.7	1.3	16	2.35	16.3
B704478		2.02	<0.005	0.12	6.93	3.9	1170	1.41	0.21	1.46	0.23	63.4	4.3	22	3.60	9.1
B704479		<0.02	<0.005	0.13	6.76	4.3	1160	1.48	0.24	1.44	0.25	67.2	4.4	23	3.74	9.5
B704480		0.05	1.765	>100	6.30	2460	110	0.74	47.8	0.42	14.10	23.1	18.6	32	2.37	>10000
B704481		2.08	<0.005	0.17	6.94	8.5	1000	1.79	0.29	3.82	0.16	56.6	8.4	39	6.13	10.0
B704482		1.73	<0.005	0.37	7.10	18.6	600	1.83	0.26	2.12	0.24	69.7	6.0	25	3.95	19.5
B704483		1.15	<0.005	0.24	6.45	6.3	250	1.53	0.22	0.83	0.30	79.3	0.3	6	3.50	11.3
B704484		2.35	<0.005	0.15	7.32	18.0	1090	1.72	0.15	3.48	0.21	54.4	11.3	42	5.48	8.0
B704485		1.94	<0.005	0.31	7.12	31.0	920	1.77	0.39	1.48	0.28	57.7	6.0	20	5.59	9.3
B704486		2.63	<0.005	0.23	7.64	20.7	1720	1.69	0.20	2.37	0.21	54.3	10.3	35	6.16	9.3
B704487		2.22	<0.005	0.25	7.86	11.8	900	1.68	0.17	3.18	0.28	62.4	12.1	11	6.42	10.5
B704488		1.67	<0.005	0.27	6.37	13.6	630	1.48	0.21	0.88	0.21	75.1	1.7	7	3.79	5.9
B704489		2.19	<0.005	0.34	6.85	15.7	700	1.45	0.25	0.89	0.21	68.2	1.7	8	3.12	7.2
B704490		0.62	<0.005	0.26	7.97	9.7	360	1.51	0.06	4.14	0.08	62.2	14.1	11	3.87	12.4
B704491		2.38	<0.005	0.22	8.36	10.7	830	1.53	0.17	2.63	0.42	32.4	6.8	8	6.88	8.3
B704492		2.10	<0.005	0.19	8.15	9.9	1090	1.36	0.18	1.40	0.38	29.2	6.6	10	3.67	13.1
B704493		2.75	<0.005	0.14	7.88	8.3	1360	1.28	0.16	1.66	0.31	30.4	5.8	9	3.47	10.8
B704494		2.17	<0.005	0.15	8.00	9.6	950	1.38	0.18	1.77	0.39	39.9	6.8	11	7.47	13.1
B704495		1.48	<0.005	0.13	8.12	7.9	810	1.22	0.07	1.97	0.28	30.7	6.0	10	5.33	7.2
B704496		1.92	<0.005	0.15	8.06	2.1	2320	1.34	0.05	4.05	0.14	66.9	14.9	11	8.55	8.8
B704497		1.05	<0.005	0.14	8.11	2.0	2400	1.38	0.04	4.15	0.15	66.9	15.0	11	8.66	10.0
B704498		2.00	<0.005	0.15	8.22	10.1	1010	1.49	0.09	1.79	0.31	26.5	5.4	10	3.81	4.6
B704499		<0.02	<0.005	0.17	8.08	10.8	980	1.50	0.11	1.78	0.29	23.3	5.4	9	3.95	4.4
B704500		0.07	1.255	14.70	6.79	380	940	2.26	20.4	0.46	2.49	69.6	4.3	27	4.14	982

***** See Appendix Page for comments regarding this certificate *****

ALS Canada Ltd.
2103 Dollarton Hwy
North Vancouver BC V7H 0A7
Phone: +1 604 984 0221 Fax: +1 604 984 0218
www.alsglobal.com/geochemistry

To: **WHITEHORSE GOLD**
C/O ARCHER, CATHRO & ASSOCIATES (1981) LIMITED
1016-510 W HASTINGS ST
VANCOUVER BC V6B 1L8

Finalized Date: 20-JAN-2021
Account: WHGOLD

Project: Skukum

CERTIFICATE OF ANALYSIS WH20256476

Sample Description	Method / Analyte / Units / LOD	ME-MS61 Fe % 0.01	ME-MS61 Ga ppm 0.05	ME-MS61 Ge ppm 0.05	ME-MS61 Hf ppm 0.1	ME-MS61 In ppm 0.005	ME-MS61 K % 0.01	ME-MS61 La ppm 0.5	ME-MS61 Li ppm 0.2	ME-MS61 Mg % 0.01	ME-MS61 Mn ppm 5	ME-MS61 Mo ppm 0.05	ME-MS61 Na % 0.01	ME-MS61 Nb ppm 0.1	ME-MS61 Ni ppm 0.2	ME-MS61 P ppm 10
B704471		2.68	11.20	0.09	1.4	0.031	0.77	9.4	11.7	0.70	493	0.84	2.06	3.0	18.6	500
B704472		1.56	14.00	0.18	4.7	0.050	4.64	36.6	18.1	0.23	245	3.35	1.62	13.3	1.1	110
B704473		1.72	15.60	0.20	4.8	0.043	4.97	36.1	17.7	0.25	310	3.11	1.53	13.6	1.4	110
B704474		1.57	15.50	0.19	5.1	0.039	5.40	37.6	19.0	0.26	323	3.02	1.57	14.3	1.1	100
B704475		2.13	17.75	0.21	5.1	0.063	4.71	37.2	20.3	0.28	431	4.52	1.51	13.8	1.5	120
B704476		2.89	13.50	0.16	4.6	0.034	4.43	32.3	18.4	0.32	562	2.50	1.58	12.3	1.3	140
B704477		3.20	13.20	0.15	4.6	0.036	4.51	32.5	18.3	0.32	594	2.95	1.58	12.1	1.6	140
B704478		2.58	15.80	0.17	4.6	0.053	4.60	32.1	24.5	0.68	440	11.70	2.18	12.2	2.9	360
B704479		2.63	16.75	0.21	4.8	0.044	4.59	34.1	25.2	0.67	456	12.30	2.13	12.4	3.2	350
B704480		7.00	31.0	0.31	2.2	3.88	1.19	9.6	29.1	0.16	108	18.15	0.51	7.1	20.9	640
B704481		3.42	16.55	0.17	3.7	0.101	5.20	27.7	24.2	1.14	765	10.35	2.02	8.5	6.4	730
B704482		2.54	18.65	0.17	4.7	0.044	4.31	33.7	26.3	0.64	529	4.20	2.34	12.3	4.3	440
B704483		1.20	14.60	0.20	5.0	0.041	5.55	39.6	12.0	0.05	273	5.50	1.62	14.3	0.6	30
B704484		3.75	17.70	0.15	4.2	0.045	3.25	26.0	40.7	1.31	720	5.03	2.44	9.8	7.4	840
B704485		3.10	17.90	0.16	4.1	0.052	3.32	29.1	31.1	0.77	521	33.4	1.94	10.6	3.4	510
B704486		3.67	18.60	0.16	3.4	0.058	3.65	25.7	37.3	1.07	733	18.80	2.01	9.7	6.6	800
B704487		4.21	22.0	0.17	3.6	0.084	2.44	28.9	54.1	1.09	987	3.60	2.27	11.9	3.2	1730
B704488		1.67	16.00	0.16	4.4	0.054	3.57	36.9	27.1	0.15	285	4.69	2.14	9.8	1.3	160
B704489		1.50	15.20	0.14	4.0	0.043	4.00	34.4	17.7	0.12	293	4.67	2.60	9.6	1.4	150
B704490		4.95	21.5	0.13	2.8	0.045	1.27	28.5	56.2	1.16	1180	2.10	3.48	12.2	3.8	2290
B704491		2.49	20.7	0.12	0.7	0.034	2.02	15.1	24.5	0.30	876	2.63	3.99	6.6	3.8	410
B704492		2.81	20.0	0.12	0.3	0.037	1.81	15.6	23.5	0.42	394	3.85	4.13	6.5	3.8	290
B704493		2.57	18.95	0.10	0.3	0.039	1.97	16.7	23.9	0.44	447	2.13	3.91	5.7	3.5	290
B704494		2.70	19.70	0.14	0.5	0.036	1.73	15.1	26.9	0.46	587	1.96	3.74	6.0	4.2	430
B704495		2.45	20.0	0.12	0.3	0.035	1.57	15.0	23.6	0.45	413	0.46	4.07	6.0	3.3	480
B704496		4.99	20.4	0.15	3.8	0.044	2.29	30.3	60.0	1.65	851	1.76	2.23	11.1	4.0	2320
B704497		4.99	20.3	0.17	3.6	0.057	2.30	31.1	60.5	1.69	864	1.73	2.25	11.0	3.9	2360
B704498		2.44	19.50	0.11	0.3	0.036	1.80	12.7	24.2	0.47	434	0.63	4.12	5.6	3.0	420
B704499		2.27	20.2	0.15	0.3	0.036	1.75	11.3	25.3	0.46	420	0.60	4.05	5.9	3.1	430
B704500		1.74	21.7	0.20	2.2	0.437	2.87	33.7	37.0	0.28	95	4.55	1.45	12.5	13.7	740

***** See Appendix Page for comments regarding this certificate *****

ALS Canada Ltd.
2103 Dollarton Hwy
North Vancouver BC V7H 0A7
Phone: +1 604 984 0221 Fax: +1 604 984 0218
www.alsglobal.com/geochemistry

To: **WHITEHORSE GOLD**
C/O ARCHER, CATHRO & ASSOCIATES (1981) LIMITED
1016-510 W HASTINGS ST
VANCOUVER BC V6B 1L8

Finalized Date: 20-JAN-2021
Account: WHGOLD

Project: Skukum

CERTIFICATE OF ANALYSIS WH20256476

Sample Description	Method / Analyte / Units / LOD	ME-MS61 Pb ppm 0.5	ME-MS61 Rb ppm 0.1	ME-MS61 Re ppm 0.002	ME-MS61 S % 0.01	ME-MS61 Sb ppm 0.05	ME-MS61 Sc ppm 0.1	ME-MS61 Se ppm 1	ME-MS61 Sn ppm 0.2	ME-MS61 Sr ppm 0.2	ME-MS61 Ta ppm 0.05	ME-MS61 Te ppm 0.05	ME-MS61 Th ppm 0.01	ME-MS61 Ti % 0.005	ME-MS61 Tl ppm 0.02	ME-MS61 U ppm 0.1
B704471		4.7	21.6	<0.002	0.04	0.76	9.2	<1	0.7	262	0.19	<0.05	2.06	0.239	0.17	0.9
B704472		21.7	144.0	<0.002	0.34	0.49	6.3	1	3.0	185.5	1.03	<0.05	17.45	0.092	1.99	6.7
B704473		21.5	151.5	<0.002	0.28	0.52	6.5	1	3.2	193.5	1.02	<0.05	16.80	0.091	1.98	6.8
B704474		22.6	172.0	<0.002	0.25	0.59	6.5	1	2.6	200	1.09	<0.05	17.95	0.095	1.96	7.4
B704475		23.2	185.5	<0.002	0.45	0.70	6.8	1	3.2	187.0	1.00	<0.05	17.75	0.098	1.75	7.0
B704476		19.4	122.0	<0.002	0.93	0.69	6.8	1	2.1	199.0	0.89	<0.05	15.80	0.099	1.56	6.4
B704477		20.1	128.0	<0.002	1.02	0.69	6.6	1	2.0	202	0.91	<0.05	15.90	0.100	1.59	6.4
B704478		17.2	140.5	<0.002	0.58	0.69	7.9	1	2.3	293	0.91	<0.05	14.50	0.195	1.54	5.8
B704479		19.0	150.5	<0.002	0.60	0.72	8.2	1	2.3	280	0.93	<0.05	15.35	0.192	1.54	6.0
B704480		1495	39.4	0.010	>10.0	414	6.4	88	7.1	405	0.57	32.3	5.32	0.213	15.75	3.3
B704481		15.4	161.0	<0.002	0.71	1.07	11.1	1	2.7	332	0.58	<0.05	10.25	0.352	1.95	4.1
B704482		21.0	137.5	<0.002	0.59	2.29	8.3	1	3.1	247	0.92	<0.05	16.85	0.223	1.56	6.1
B704483		24.3	178.0	<0.002	0.60	2.08	3.6	1	3.6	130.5	1.05	<0.05	20.6	0.050	2.06	7.7
B704484		18.8	111.5	<0.002	0.60	1.90	12.5	1	2.2	393	0.70	<0.05	10.95	0.389	1.20	4.1
B704485		22.0	136.5	0.003	0.92	3.83	9.6	1	2.6	280	0.80	0.15	12.65	0.259	1.51	5.0
B704486		15.2	140.0	0.002	0.59	2.66	12.5	1	2.0	373	0.65	0.09	8.15	0.374	1.58	2.9
B704487		13.5	114.5	<0.002	0.29	1.61	10.6	1	2.6	443	0.73	<0.05	7.88	0.548	1.07	2.8
B704488		17.7	131.5	<0.002	0.44	1.56	4.0	1	3.3	208	0.77	<0.05	18.75	0.080	1.44	6.3
B704489		19.5	134.5	<0.002	0.55	1.28	3.9	1	3.1	274	0.74	<0.05	17.15	0.089	1.46	5.9
B704490		9.3	55.8	<0.002	0.43	1.37	11.7	1	1.2	654	0.64	<0.05	5.63	0.696	0.50	2.1
B704491		15.3	92.0	<0.002	0.34	0.90	5.8	1	1.3	503	0.40	<0.05	2.40	0.238	0.85	1.0
B704492		10.3	80.9	<0.002	0.51	0.51	6.1	1	1.2	481	0.39	<0.05	1.88	0.238	0.67	0.7
B704493		10.6	84.1	<0.002	0.33	0.47	5.4	<1	1.3	523	0.38	<0.05	2.07	0.216	0.71	0.8
B704494		11.5	86.7	<0.002	0.24	0.69	5.7	1	1.2	521	0.38	<0.05	2.52	0.223	0.73	1.2
B704495		8.8	79.8	<0.002	0.15	0.62	5.6	<1	1.1	574	0.38	<0.05	2.36	0.224	0.63	0.7
B704496		10.1	89.5	<0.002	0.06	1.91	11.9	<1	1.2	697	0.63	<0.05	7.09	0.663	0.76	2.5
B704497		9.9	88.6	<0.002	0.05	1.95	12.1	1	1.3	702	0.62	<0.05	7.08	0.657	0.76	2.5
B704498		11.2	77.4	<0.002	0.32	0.57	5.2	1	1.0	621	0.34	<0.05	2.29	0.212	0.62	0.7
B704499		11.8	69.6	<0.002	0.32	0.55	5.5	1	1.0	615	0.33	<0.05	2.04	0.212	0.59	0.7
B704500		319	128.5	0.002	1.46	53.1	3.5	6	4.2	241	0.89	5.60	13.00	0.164	1.34	3.7

***** See Appendix Page for comments regarding this certificate *****

ALS Canada Ltd.
2103 Dollarton Hwy
North Vancouver BC V7H 0A7
Phone: +1 604 984 0221 Fax: +1 604 984 0218
www.alsglobal.com/geochemistry

To: **WHITEHORSE GOLD**
C/O ARCHER, CATHRO & ASSOCIATES (1981) LIMITED
1016-510 W HASTINGS ST
VANCOUVER BC V6B 1L8

Finalized Date: 20-JAN-2021
Account: WHGOLD

Project: Skukum

CERTIFICATE OF ANALYSIS WH20256476

Sample Description	Method / Analyte / Units / LOD	ME-MS61 V ppm 1	ME-MS61 W ppm 0.1	ME-MS61 Y ppm 0.1	ME-MS61 Zn ppm 2	ME-MS61 Zr ppm 0.5	Ag-OG62 Ag ppm 1	Cu-OG62 Cu % 0.001
B704471		68	0.3	13.9	46	44.7		
B704472		10	0.5	27.1	64	146.0		
B704473		11	0.5	29.0	76	148.5		
B704474		11	0.6	32.2	76	159.0		
B704475		14	0.6	33.6	78	163.0		
B704476		16	0.5	28.5	90	151.5		
B704477		16	0.5	29.6	92	152.0		
B704478		35	0.9	27.5	78	150.5		
B704479		34	0.9	29.5	78	157.5		
B704480		60	30.0	6.2	2350	79.4	1025	5.13
B704481		86	1.5	23.2	77	135.5		
B704482		45	1.0	24.1	79	157.5		
B704483		4	0.4	25.5	75	162.5		
B704484		85	1.2	23.4	86	147.5		
B704485		56	0.9	21.9	95	139.5		
B704486		76	1.4	19.3	91	114.5		
B704487		104	1.0	17.7	109	135.0		
B704488		12	0.5	18.6	62	136.0		
B704489		16	0.6	18.5	64	121.0		
B704490		123	1.7	16.3	106	119.0		
B704491		58	0.9	8.2	107	22.1		
B704492		66	0.9	7.0	97	6.4		
B704493		56	0.8	7.3	95	6.3		
B704494		59	0.7	9.7	106	15.2		
B704495		56	0.7	8.1	84	5.1		
B704496		136	1.4	16.7	121	152.0		
B704497		138	1.3	16.1	122	152.0		
B704498		57	0.9	7.0	85	6.9		
B704499		57	0.9	6.9	85	6.1		
B704500		25	4.0	10.0	371	60.3		

***** See Appendix Page for comments regarding this certificate *****

ALS Canada Ltd.
2103 Dollarton Hwy
North Vancouver BC V7H 0A7
Phone: +1 604 984 0221 Fax: +1 604 984 0218
www.alsglobal.com/geochemistry

To: **WHITEHORSE GOLD**
C/O ARCHER, CATHRO & ASSOCIATES (1981) LIMITED
1016-510 W HASTINGS ST
VANCOUVER BC V6B 1L8

Project: Skukum

Finalized Date: 20-JAN-2021
Account: WHGOLD

CERTIFICATE OF ANALYSIS WH20256476

CERTIFICATE COMMENTS

ANALYTICAL COMMENTS

REEs may not be totally soluble in this method.

Applies to Method: ME-MS61

LABORATORY ADDRESSES

Processed at ALS Whitehorse located at 78 Mt. Sima Rd, Whitehorse, YT, Canada.

Applies to Method:

CRU-31	CRU-QC	LOG-21	LOG-21d
LOG-23	PUL-31	PUL-31d	PUL-QC
SPL-21	SPL-21d	WEI-21	

Processed at ALS Vancouver located at 2103 Dollarton Hwy, North Vancouver, BC, Canada.

Applies to Method:

Ag-OG62	Au-AA23	Cu-OG62	ME-MS61
ME-OG62			

ALS Canada Ltd.

2103 Dollarton Hwy
North Vancouver BC V7H 0A7
Phone: +1 604 984 0221 Fax: +1 604 984 0218
www.alsglobal.com/geochemistry

To: **WHITEHORSE GOLD**
C/O ARCHER, CATHRO & ASSOCIATES (1981) LIMITED
1016-510 W HASTINGS ST
VANCOUVER BC V6B 1L8

Finalized Date: 24-JAN-2021
Account: WHGOLD

CERTIFICATE WH20271386

Project: Skukum

P.O. No.: 2020WHG012

This report is for 80 Drill Core samples submitted to our lab in Whitehorse, YT, Canada on 20-NOV-2020.

The following have access to data associated with this certificate:

TIM KINGLSEY WANJIN YANG	MARIAN MYERS	LIZ SMITH

SAMPLE PREPARATION

ALS CODE	DESCRIPTION
WEI-21	Received Sample Weight
LOG-21	Sample logging - ClientBarCode
CRU-QC	Crushing QC Test
PUL-QC	Pulverizing QC Test
CRU-31	Fine crushing - 70% <2mm
SPL-21	Split sample - riffle splitter
PUL-31	Pulverize up to 250g 85% <75 um
LOG-23	Pulp Login - Rcvd with Barcode
LOG-21d	Sample logging - ClientBarCode Dup
SPL-21d	Split sample - duplicate
PUL-31d	Pulverize Split - duplicate

ANALYTICAL PROCEDURES

ALS CODE	DESCRIPTION	INSTRUMENT
Au-AA23	Au 30g FA-AA finish	AAS
Au-GRA21	Au 30g FA-GRAV finish	WST-SIM
ME-MS61	48 element four acid ICP-MS	
Ag-OG62	Ore Grade Ag - Four Acid	
ME-OG62	Ore Grade Elements - Four Acid	ICP-AES
Cu-OG62	Ore Grade Cu - Four Acid	

This is the Final Report and supersedes any preliminary report with this certificate number. Results apply to samples as submitted. All pages of this report have been checked and approved for release.

***** See Appendix Page for comments regarding this certificate *****

Signature:

Saa Traxler, General Manager, North Vancouver

ALS Canada Ltd.
2103 Dollarton Hwy
North Vancouver BC V7H 0A7
Phone: +1 604 984 0221 Fax: +1 604 984 0218
www.alsglobal.com/geochemistry

To: **WHITEHORSE GOLD**
C/O ARCHER, CATHRO & ASSOCIATES (1981) LIMITED
1016-510 W HASTINGS ST
VANCOUVER BC V6B 1L8

Project: Skukum

Finalized Date: 24-JAN-2021
Account: WHGOLD

CERTIFICATE OF ANALYSIS WH20271386

Sample Description	Method / Analyte / Units / LOD	WEI-21 Recvd Wt. kg 0.02	Au-AA23 Au ppm 0.005	Au-GRA21 Au ppm 0.05	ME-MS61 Ag ppm 0.01	ME-MS61 Al % 0.01	ME-MS61 As ppm 0.2	ME-MS61 Ba ppm 10	ME-MS61 Be ppm 0.05	ME-MS61 Bi ppm 0.01	ME-MS61 Ca % 0.01	ME-MS61 Cd ppm 0.02	ME-MS61 Ce ppm 0.01	ME-MS61 Co ppm 0.1	ME-MS61 Cr ppm 1	ME-MS61 Cs ppm 0.05
B704261		1.08	<0.005		0.06	5.44	6.2	580	0.87	0.07	1.71	0.16	26.1	9.2	29	0.89
B704516		5.33	<0.005		0.10	7.30	19.9	1890	1.87	0.81	0.98	0.16	67.1	1.7	8	7.40
B704517		2.40	<0.005		0.09	7.41	19.5	1950	1.95	0.79	1.04	0.15	67.1	1.8	7	7.48
B704518		5.17	<0.005		0.09	7.62	17.5	2110	2.13	0.29	0.83	0.17	71.3	1.8	6	10.70
B704519		<0.02	<0.005		0.09	7.68	17.5	2110	2.05	0.30	0.86	0.18	69.0	1.8	7	10.25
B704520		0.06	9.46		48.7	5.97	2930	70	1.50	230	0.25	12.40	44.2	7.6	39	2.18
B704521		5.26	<0.005		0.12	7.11	19.5	1830	1.63	0.27	0.82	0.13	67.8	1.8	6	9.29
B704522		5.35	<0.005		0.07	6.69	26.4	2030	1.62	0.97	1.40	0.12	53.8	1.6	8	9.29
B704523		5.20	<0.005		0.10	7.19	32.1	2030	1.83	1.32	1.04	0.09	70.1	1.6	7	9.13
B704524		5.41	<0.005		0.08	7.18	23.9	1990	1.84	1.10	1.08	0.11	67.2	1.5	6	8.77
B704525		5.08	<0.005		0.11	6.85	19.9	1920	1.69	3.40	1.35	0.11	57.2	1.5	5	7.62
B704526		0.69	0.144		0.20	6.51	357	1030	1.50	0.13	2.08	0.51	40.6	6.7	14	5.15
B704602		4.41	0.013		0.65	6.54	30.5	1090	1.26	0.08	2.69	3.98	42.8	8.3	11	9.04
B704603		1.82	0.006		0.28	7.53	12.4	1230	1.84	0.07	2.61	0.32	36.9	7.4	11	12.55
B704604		2.53	0.088		1.72	7.01	51.0	560	1.96	0.04	2.51	2.15	43.2	8.5	10	11.40
B704605		1.00	0.013		2.85	6.91	22.2	450	2.00	0.09	2.31	8.30	43.9	8.7	11	11.00
B704606		1.55	0.102		14.85	7.55	60.3	460	2.34	1.41	0.71	46.2	38.8	14.6	17	11.30
B704607		1.45	0.014		3.04	6.24	18.9	490	1.94	0.19	0.12	2.19	35.4	0.9	4	10.20
B704608		0.83	0.423		9.04	5.94	27.0	440	2.09	0.25	0.27	9.98	37.7	2.3	5	11.20
B704609		1.02	0.007		1.50	5.90	16.8	380	2.16	1.00	3.06	2.55	30.7	10.4	32	18.00
B704610		1.18	0.131		4.71	6.34	59.0	470	2.23	0.60	1.87	6.61	38.9	8.3	27	16.10
B704611		1.28	0.011		2.72	5.10	12.0	490	1.64	0.40	0.15	1.95	27.4	0.8	4	8.79
B704612		1.50	<0.005		1.76	5.75	5.8	500	1.99	0.60	0.05	1.11	31.7	0.8	4	10.55
B704613		2.85	0.012		1.71	6.19	6.1	510	2.17	0.85	0.05	2.40	35.2	0.5	8	10.90
B704616		1.62	<0.005		0.22	7.46	35.2	810	1.20	0.04	4.25	0.49	50.7	12.0	43	3.52
B704617		4.36	<0.005		0.11	8.32	26.1	1220	1.43	0.02	3.45	0.13	54.8	13.4	44	3.29
B704618		1.12	0.015		0.18	9.42	53.0	850	1.56	0.02	2.01	0.08	67.7	18.7	50	14.20
B704619		2.36	0.013		0.16	7.94	34.6	1280	1.57	0.02	3.48	0.18	49.9	15.6	41	3.43
B704620		0.06	1.210		14.55	6.52	370	640	2.09	21.3	0.44	2.27	74.5	4.0	26	3.72
B704621		1.87	0.011		0.15	8.03	35.2	1020	1.55	0.04	3.82	0.21	51.5	16.1	42	2.67
B704622		1.86	<0.005		0.12	8.28	34.3	1250	1.55	0.03	3.47	0.22	55.1	17.1	44	4.06
B704623		3.24	<0.005		0.12	8.19	29.1	1200	1.35	0.03	3.17	0.25	51.9	16.6	40	3.13
B704624		5.40	0.005		0.18	8.10	32.1	1260	1.28	0.02	3.80	0.21	48.1	16.0	38	4.66
B704625		2.31	0.043		0.21	7.72	172.5	1170	1.29	0.01	4.13	0.16	47.1	15.9	38	9.15
B704626		1.74	0.209		0.91	7.64	135.0	1190	1.37	0.03	4.14	0.20	53.7	15.9	38	6.18
B704627		1.30	>10.0	26.3	98.3	7.43	232	960	1.72	0.07	2.38	0.23	43.2	15.0	35	3.90
B704628		1.43	>10.0	44.2	>100	6.97	313	890	1.73	0.15	1.75	0.30	33.9	9.6	30	4.69
B704629		1.25	4.31		14.80	7.41	200	1120	1.53	0.09	1.90	0.20	43.5	12.1	34	3.38
B704630		1.93	0.359		1.93	6.77	463	990	1.52	0.20	1.97	0.23	43.4	12.3	28	3.57
B704631		2.70	0.060		0.63	7.79	68.0	1200	1.43	0.02	3.44	0.22	49.2	18.3	37	5.40

***** See Appendix Page for comments regarding this certificate *****

ALS Canada Ltd.
2103 Dollarton Hwy
North Vancouver BC V7H 0A7
Phone: +1 604 984 0221 Fax: +1 604 984 0218
www.alsglobal.com/geochemistry

To: **WHITEHORSE GOLD**
C/O ARCHER, CATHRO & ASSOCIATES (1981) LIMITED
1016-510 W HASTINGS ST
VANCOUVER BC V6B 1L8

Project: Skukum

Finalized Date: 24-JAN-2021
Account: WHGOLD

CERTIFICATE OF ANALYSIS WH20271386

Sample Description	Method / Analyte / Units / LOD	ME-MS61 Cu ppm 0.2	ME-MS61 Fe % 0.01	ME-MS61 Ga ppm 0.05	ME-MS61 Ge ppm 0.05	ME-MS61 Hf ppm 0.1	ME-MS61 In ppm 0.005	ME-MS61 K % 0.01	ME-MS61 La ppm 0.5	ME-MS61 Li ppm 0.2	ME-MS61 Mg % 0.01	ME-MS61 Mn ppm 5	ME-MS61 Mo ppm 0.05	ME-MS61 Na % 0.01	ME-MS61 Nb ppm 0.1	ME-MS61 Ni ppm 0.2
B704261		17.8	2.83	12.55	0.08	1.5	0.043	1.13	12.5	12.6	0.85	536	0.63	2.14	7.6	16.7
B704516		2.0	2.05	17.30	0.10	3.0	0.033	3.93	35.3	14.3	0.23	569	1.59	2.24	11.1	0.7
B704517		2.6	2.05	17.80	0.12	3.0	0.031	3.96	34.2	14.7	0.23	575	1.61	2.28	11.4	0.6
B704518		2.1	2.14	18.80	0.13	3.3	0.039	4.08	36.4	21.4	0.24	554	1.37	2.19	11.6	0.6
B704519		1.9	2.13	18.30	0.13	3.2	0.038	4.11	36.6	20.5	0.24	564	1.26	2.21	11.6	0.6
B704520		9460	2.36	24.4	0.23	2.0	3.92	1.91	20.9	29.5	0.15	79	4.83	0.80	9.1	24.2
B704521		4.5	1.94	15.30	0.16	2.9	0.038	3.72	35.6	21.2	0.22	556	1.80	2.07	11.5	3.1
B704522		2.0	1.95	15.05	0.14	2.7	0.056	3.81	25.9	23.5	0.20	691	0.66	2.08	11.6	0.8
B704523		1.6	1.92	15.95	0.16	2.9	0.046	3.87	35.1	20.4	0.22	616	0.77	2.11	11.9	0.7
B704524		2.0	1.87	15.70	0.14	3.0	0.049	3.86	34.9	19.3	0.22	633	0.56	2.18	11.6	0.6
B704525		1.5	1.94	14.80	0.15	2.9	0.045	3.72	28.4	21.2	0.24	782	0.82	2.10	11.3	0.5
B704526		6.2	1.99	13.15	0.13	1.1	0.025	4.15	20.3	5.7	0.63	709	1.66	1.31	10.3	6.6
B704602		8.5	3.41	13.40	0.14	0.7	0.396	3.07	21.6	19.2	0.85	2090	2.93	0.81	5.2	3.9
B704603		4.1	3.13	15.70	0.15	0.7	0.097	3.71	18.0	19.8	0.76	2010	1.61	1.13	5.2	4.0
B704604		13.9	3.39	15.40	0.15	0.7	0.101	3.24	23.8	27.5	0.85	2450	10.10	0.10	5.0	3.7
B704605		22.4	3.56	15.35	0.13	0.8	0.110	3.51	23.1	14.6	0.79	3230	12.70	0.04	6.9	4.2
B704606		319	4.03	21.2	0.11	1.0	0.389	3.59	21.5	20.5	0.67	1230	110.0	0.04	7.2	8.8
B704607		10.6	0.73	12.80	0.11	2.2	0.021	3.12	19.4	16.9	0.21	208	46.2	0.04	9.9	1.0
B704608		46.9	0.98	12.90	0.11	1.9	0.036	3.07	20.7	18.2	0.26	398	30.3	0.04	9.0	3.4
B704609		15.8	3.05	13.15	0.13	1.0	0.152	2.97	17.0	32.8	1.16	2130	74.9	0.03	5.2	12.5
B704610		23.4	2.60	14.20	0.14	1.6	0.103	3.29	21.4	25.5	0.86	1760	124.5	0.03	8.6	14.4
B704611		7.7	0.60	9.98	0.09	1.8	0.022	2.52	15.2	37.4	0.17	209	26.7	0.03	7.5	1.6
B704612		2.5	0.53	12.20	0.11	2.1	0.024	2.88	17.5	31.8	0.14	110	72.4	0.04	8.6	1.6
B704613		3.9	0.53	13.90	0.11	2.2	0.034	3.12	19.2	21.6	0.15	118	6.02	0.04	9.7	1.2
B704616		17.2	5.21	17.95	0.15	2.4	0.063	1.68	23.5	50.7	1.44	1250	2.35	1.42	8.9	6.6
B704617		14.0	5.16	22.4	0.16	3.0	0.075	2.59	25.0	52.9	1.92	1340	1.34	1.72	10.4	6.1
B704618		16.8	6.24	25.1	0.17	3.2	0.075	3.42	30.3	54.1	2.00	1290	1.19	0.44	12.0	8.4
B704619		12.6	4.83	20.2	0.15	2.7	0.062	2.65	23.1	48.6	1.70	1070	1.54	1.52	9.7	6.8
B704620		993	1.70	22.4	0.15	2.1	0.477	2.83	36.6	38.7	0.28	94	4.03	1.42	13.1	13.9
B704621		14.7	5.19	19.75	0.16	2.9	0.059	2.31	24.3	43.4	1.62	1200	1.56	1.72	9.2	7.8
B704622		13.7	5.25	21.7	0.16	3.0	0.068	2.51	24.9	46.8	1.75	1140	1.30	1.79	10.1	7.9
B704623		13.8	5.14	21.4	0.16	3.0	0.064	2.35	23.4	44.1	1.70	1030	0.36	2.04	10.0	7.3
B704624		9.9	5.09	20.6	0.16	3.6	0.061	2.16	22.3	31.9	1.72	1020	1.00	1.86	9.3	9.5
B704625		10.5	4.99	19.80	0.17	3.9	0.057	2.17	22.0	17.5	1.71	962	1.58	1.93	9.0	5.1
B704626		16.9	4.91	21.0	0.17	4.1	0.063	2.39	25.2	21.4	1.55	1020	1.72	1.83	9.3	5.2
B704627		24.8	4.53	17.20	0.17	2.6	0.064	3.75	20.5	56.5	1.64	980	1.53	0.98	7.9	5.0
B704628		75.3	3.54	14.35	0.16	2.1	0.061	4.67	16.6	52.3	1.35	789	1.21	0.64	5.3	3.9
B704629		29.3	4.32	15.65	0.16	2.6	0.053	4.38	21.0	49.7	1.36	816	1.43	0.94	7.8	4.2
B704630		25.8	3.88	16.40	0.14	2.7	0.053	3.44	20.3	51.0	1.21	796	1.55	1.08	7.8	4.1
B704631		13.1	5.07	20.9	0.17	3.4	0.064	2.60	22.6	38.2	1.65	974	1.12	1.77	9.4	5.7

***** See Appendix Page for comments regarding this certificate *****

ALS Canada Ltd.
2103 Dollarton Hwy
North Vancouver BC V7H 0A7
Phone: +1 604 984 0221 Fax: +1 604 984 0218
www.alsglobal.com/geochemistry

To: **WHITEHORSE GOLD**
C/O ARCHER, CATHRO & ASSOCIATES (1981) LIMITED
1016-510 W HASTINGS ST
VANCOUVER BC V6B 1L8

Project: Skukum

Finalized Date: 24-JAN-2021
Account: WHGOLD

CERTIFICATE OF ANALYSIS WH20271386

Sample Description	Method / Analyte / Units / LOD	ME-MS61 P ppm 10	ME-MS61 Pb ppm 0.5	ME-MS61 Rb ppm 0.1	ME-MS61 Re ppm 0.002	ME-MS61 S % 0.01	ME-MS61 Sb ppm 0.05	ME-MS61 Sc ppm 0.1	ME-MS61 Se ppm 1	ME-MS61 Sn ppm 0.2	ME-MS61 Sr ppm 0.2	ME-MS61 Ta ppm 0.05	ME-MS61 Te ppm 0.05	ME-MS61 Th ppm 0.01	ME-MS61 Ti % 0.005	ME-MS61 Tl ppm 0.02
B704261		600	6.7	32.2	<0.002	0.09	0.65	10.5	1	0.9	259	0.50	0.06	2.96	0.280	0.22
B704516		310	18.6	134.0	<0.002	0.01	94.1	3.0	<1	2.3	316	0.91	<0.05	17.75	0.129	1.31
B704517		320	20.1	140.5	<0.002	0.01	97.4	3.0	<1	2.5	326	0.94	<0.05	18.05	0.128	1.35
B704518		310	18.0	146.0	<0.002	0.02	65.5	3.2	<1	2.6	298	0.96	<0.05	19.30	0.128	1.37
B704519		300	17.9	144.0	<0.002	0.02	64.9	3.1	<1	2.6	305	0.94	<0.05	19.25	0.132	1.34
B704520		530	691	65.9	<0.002	4.19	310	3.4	31	26.3	315	0.69	42.9	9.28	0.164	1.81
B704521		300	16.5	140.0	<0.002	0.02	61.9	2.9	<1	2.3	273	0.88	<0.05	16.70	0.126	1.06
B704522		300	12.4	138.5	<0.002	0.01	52.2	2.7	<1	3.9	345	0.82	<0.05	15.60	0.126	1.14
B704523		320	16.4	150.5	<0.002	0.01	65.1	3.0	<1	9.1	334	0.90	<0.05	17.25	0.129	1.10
B704524		310	13.0	147.0	<0.002	<0.01	58.1	2.9	<1	4.8	330	0.90	<0.05	17.30	0.127	1.12
B704525		300	14.9	133.0	<0.002	0.01	60.6	2.7	<1	12.2	357	0.85	<0.05	14.80	0.127	1.10
B704526		540	11.5	142.0	<0.002	0.30	68.7	5.8	<1	1.0	186.0	0.72	<0.05	17.70	0.242	1.08
B704602		510	51.4	138.0	<0.002	0.08	2.01	9.8	<1	5.6	178.5	0.50	<0.05	14.65	0.217	1.81
B704603		530	25.6	143.0	<0.002	0.02	2.05	10.3	<1	3.0	184.5	0.50	<0.05	14.25	0.226	1.96
B704604		470	163.0	168.5	<0.002	0.13	3.86	7.7	<1	6.3	126.5	0.48	<0.05	13.70	0.206	1.93
B704605		550	548	165.5	<0.002	0.21	4.14	10.8	<1	7.7	108.0	0.53	<0.05	14.65	0.249	2.01
B704606		590	1095	187.5	<0.002	1.26	8.35	13.1	1	7.8	51.1	0.52	0.06	10.45	0.274	2.08
B704607		50	145.5	153.0	<0.002	0.13	5.61	1.7	<1	4.5	22.0	1.03	<0.05	14.70	0.026	1.71
B704608		110	581	152.5	<0.002	0.22	6.56	2.4	1	12.3	30.7	0.85	<0.05	13.25	0.049	1.63
B704609		510	64.3	180.0	0.004	0.04	4.71	7.7	<1	5.9	169.5	0.44	<0.05	9.65	0.219	2.00
B704610		480	390	191.5	0.003	0.42	9.12	6.7	<1	7.7	109.5	0.65	<0.05	11.10	0.199	2.21
B704611		40	153.5	125.0	<0.002	0.07	5.96	1.3	<1	4.2	23.3	0.80	<0.05	11.95	0.016	1.46
B704612		30	60.1	135.5	<0.002	0.04	7.11	1.6	<1	3.7	18.0	0.97	<0.05	13.10	0.018	1.63
B704613		50	119.0	142.5	<0.002	0.04	6.11	1.5	<1	3.1	19.8	1.01	<0.05	14.25	0.019	1.50
B704616		1160	108.0	67.7	<0.002	0.27	4.47	18.9	1	1.8	370	0.48	<0.05	4.10	0.524	0.60
B704617		1360	7.9	97.9	<0.002	0.63	3.41	22.5	1	1.9	442	0.59	<0.05	4.67	0.605	0.89
B704618		1550	6.6	183.5	<0.002	0.04	3.09	19.0	1	2.4	158.0	0.63	<0.05	5.60	0.677	1.41
B704619		1220	7.9	108.0	<0.002	0.34	3.86	19.3	1	1.8	418	0.52	<0.05	4.35	0.553	1.04
B704620		700	312	134.0	<0.002	1.40	53.8	3.2	7	3.9	232	0.88	6.02	13.30	0.159	1.25
B704621		1210	11.4	92.2	<0.002	0.42	3.39	19.4	1	1.8	412	0.52	<0.05	4.58	0.537	0.77
B704622		1320	9.2	106.5	<0.002	0.27	3.05	21.4	1	1.7	457	0.55	<0.05	5.01	0.580	0.81
B704623		1270	10.8	96.8	<0.002	0.12	3.04	20.3	<1	1.7	430	0.54	<0.05	4.70	0.569	0.73
B704624		1260	9.0	67.7	<0.002	0.11	1.85	19.0	1	1.6	465	0.51	<0.05	5.24	0.573	0.59
B704625		1170	8.9	77.5	<0.002	0.15	5.50	19.4	1	1.5	476	0.50	<0.05	5.83	0.565	0.75
B704626		1200	9.2	80.3	<0.002	0.17	3.48	21.0	1	1.8	465	0.51	<0.05	6.75	0.563	0.85
B704627		1050	9.6	176.5	<0.002	0.49	11.50	18.7	8	9.3	303	0.44	0.60	4.09	0.492	2.95
B704628		810	12.4	229	<0.002	0.57	13.65	14.3	15	14.3	230	0.34	0.42	3.53	0.384	4.06
B704629		1020	9.7	200	<0.002	1.02	11.25	15.7	3	3.5	276	0.47	0.07	4.19	0.471	3.23
B704630		910	9.0	157.0	<0.002	0.57	26.4	15.3	2	2.5	273	0.46	0.09	5.13	0.418	2.31
B704631		1190	8.6	89.2	<0.002	0.29	3.30	20.2	1	1.8	449	0.49	<0.05	5.61	0.544	1.25

***** See Appendix Page for comments regarding this certificate *****

ALS Canada Ltd.
2103 Dollarton Hwy
North Vancouver BC V7H 0A7
Phone: +1 604 984 0221 Fax: +1 604 984 0218
www.alsglobal.com/geochemistry

To: **WHITEHORSE GOLD**
C/O ARCHER, CATHRO & ASSOCIATES (1981) LIMITED
1016-510 W HASTINGS ST
VANCOUVER BC V6B 1L8

Finalized Date: 24-JAN-2021
Account: WHGOLD

Project: Skukum

CERTIFICATE OF ANALYSIS WH20271386

Sample Description	Method / Analyte / Units / LOD	ME-MS61 U ppm 0.1	ME-MS61 V ppm 1	ME-MS61 W ppm 0.1	ME-MS61 Y ppm 0.1	ME-MS61 Zn ppm 2	ME-MS61 Zr ppm 0.5	Ag-OG62 Ag ppm 1	Cu-OG62 Cu % 0.001
B704261		1.0	72	0.3	14.4	50	51.3		
B704516		5.0	9	1.1	22.1	57	90.9		
B704517		5.1	9	1.1	22.5	57	94.2		
B704518		5.6	9	1.3	23.4	63	98.5		
B704519		5.6	9	1.3	22.9	63	96.3		
B704520		2.6	30	7.8	7.3	1810	60.4		
B704521		5.2	8	1.1	20.7	63	87.9		
B704522		5.2	8	1.1	19.8	59	88.8		
B704523		5.3	9	1.3	21.6	60	90.5		
B704524		5.3	9	1.3	22.3	58	89.4		
B704525		4.6	8	1.6	19.8	61	87.0		
B704526		4.5	49	5.2	10.1	66	31.6		
B704602		4.2	75	4.9	11.6	438	16.8		
B704603		4.7	76	4.8	9.8	103	16.3		
B704604		4.4	72	5.8	11.5	247	16.8		
B704605		4.7	85	6.1	13.1	684	19.3		
B704606		4.3	106	8.8	8.3	3280	37.1		
B704607		5.9	10	1.8	8.5	163	57.4		
B704608		5.1	19	3.0	8.0	629	50.5		
B704609		3.5	87	4.8	12.2	325	32.3		
B704610		4.4	71	5.6	12.6	604	50.4		
B704611		4.3	10	1.2	6.6	143	46.8		
B704612		5.3	15	1.3	7.2	78	54.4		
B704613		5.7	8	1.7	7.8	152	58.2		
B704616		1.7	106	1.0	24.5	193	89.4		
B704617		2.0	126	1.0	27.9	104	113.0		
B704618		2.2	141	1.3	33.2	106	129.0		
B704619		1.8	114	1.2	24.5	106	111.5		
B704620		3.6	24	3.6	10.7	366	63.1		
B704621		1.8	113	1.2	25.3	114	111.5		
B704622		2.0	118	1.4	26.4	114	119.0		
B704623		1.9	115	1.4	26.1	118	117.0		
B704624		2.1	116	0.9	26.2	108	147.0		
B704625		2.2	115	0.6	26.9	104	161.5		
B704626		2.5	116	0.7	30.2	106	173.0		
B704627		1.6	112	1.3	24.2	99	105.0		
B704628		1.3	83	1.9	19.1	92	87.6	166	
B704629		1.6	96	1.4	21.4	94	101.5		
B704630		1.9	83	1.3	22.8	85	111.0		
B704631		2.1	113	1.0	27.5	105	147.0		

***** See Appendix Page for comments regarding this certificate *****

ALS Canada Ltd.
2103 Dollarton Hwy
North Vancouver BC V7H 0A7
Phone: +1 604 984 0221 Fax: +1 604 984 0218
www.alsglobal.com/geochemistry

To: **WHITEHORSE GOLD**
C/O ARCHER, CATHRO & ASSOCIATES (1981) LIMITED
1016-510 W HASTINGS ST
VANCOUVER BC V6B 1L8

Project: Skukum

Finalized Date: 24-JAN-2021
Account: WHGOLD

CERTIFICATE OF ANALYSIS WH20271386

Sample Description	Method / Analyte / Units / LOD	WEI-21 Recvd Wt. kg 0.02	Au-AA23 Au ppm 0.005	Au-GRA21 Au ppm 0.05	ME-MS61 Ag ppm 0.01	ME-MS61 Al % 0.01	ME-MS61 As ppm 0.2	ME-MS61 Ba ppm 10	ME-MS61 Be ppm 0.05	ME-MS61 Bi ppm 0.01	ME-MS61 Ca % 0.01	ME-MS61 Cd ppm 0.02	ME-MS61 Ce ppm 0.01	ME-MS61 Co ppm 0.1	ME-MS61 Cr ppm 1	ME-MS61 Cs ppm 0.05
B704632		1.86	<0.005		0.15	8.05	15.6	1450	1.40	0.01	3.81	0.11	54.9	16.0	41	1.86
B704633		2.01	<0.005		0.19	7.99	7.8	1700	1.36	0.01	4.36	0.21	53.3	15.9	42	1.85
B704634		4.58	<0.005		0.17	7.98	8.6	1800	1.36	0.01	4.23	0.13	49.6	15.0	41	1.79
B704635		3.44	<0.005		0.14	7.94	18.5	1800	1.30	0.01	4.12	0.20	54.9	14.9	41	2.10
B704636		1.87	0.005		0.20	8.00	17.8	900	1.38	0.01	3.62	0.03	50.7	13.9	40	4.30
B704637		2.08	<0.005		0.13	8.06	22.4	1070	1.39	0.01	4.26	0.10	53.3	14.9	49	2.24
B704638		0.59	<0.005		0.12	7.84	17.4	1220	1.44	0.01	4.13	0.31	50.5	14.0	46	3.50
B704639		0.81	0.013		0.80	7.58	24.0	910	2.60	0.10	7.43	3.55	42.8	13.4	36	18.35
B704640		0.06	9.36		51.3	5.89	2980	90	1.38	228	0.25	10.75	47.1	6.9	41	2.01
B704641		1.08	<0.005		0.11	5.09	6.7	500	0.59	0.25	1.68	0.08	19.50	7.5	60	0.85
B704642		0.68	<0.005		0.16	8.03	23.3	1790	1.69	0.04	4.23	0.17	54.1	16.4	55	3.62
B704643		2.04	<0.005		0.16	7.88	11.8	1550	1.46	0.02	4.42	0.16	54.7	16.7	50	3.01
B704644		1.84	<0.005		0.10	8.14	17.8	810	1.31	0.02	4.89	0.13	53.6	16.6	49	2.60
B704645		2.25	<0.005		0.16	8.04	11.4	1240	1.24	0.02	4.38	0.23	48.0	16.1	47	2.18
B704806		1.08	<0.005		0.06	5.09	7.2	480	0.68	0.07	1.75	0.10	23.5	8.4	41	0.72
B704807		4.67	0.112		0.92	7.53	31.3	830	1.67	0.27	2.02	4.21	34.8	4.8	10	15.35
B704808		2.56	0.344		4.32	7.10	402	630	1.34	0.71	1.93	22.1	30.7	5.7	6	9.86
B704809		2.51	0.248		3.58	7.16	360	630	1.37	0.86	1.83	15.80	31.8	5.8	6	10.10
B704810		2.24	0.031		2.05	7.79	75.5	830	1.73	0.50	1.43	6.95	36.1	5.8	9	12.80
B704811		4.17	0.038		1.15	7.39	14.7	790	1.56	0.47	1.71	6.39	30.8	3.2	5	11.45
B704812		4.49	0.010		0.63	7.46	8.6	990	1.62	0.22	1.77	2.28	30.8	3.9	5	12.60
B704813		3.94	0.017		1.57	7.54	16.4	1000	1.84	0.39	1.60	6.84	29.7	5.3	5	12.85
B704814		3.01	0.017		1.84	7.26	15.0	1000	1.87	0.25	2.12	10.40	37.4	4.9	11	13.90
B704815		2.02	0.026		3.70	8.28	92.3	740	2.08	0.34	2.53	4.55	40.5	18.8	9	19.70
B704816		<0.02	0.023		3.96	8.25	91.1	740	2.02	0.36	2.53	4.50	38.6	18.5	10	19.30
B704817		0.07	1.185		>100	6.38	2630	120	0.68	53.3	0.44	12.75	20.8	19.8	32	2.24
B704818		3.69	0.010		1.89	7.26	14.8	1340	1.44	0.17	2.04	0.64	31.7	3.5	10	13.45
B704819		2.82	0.008		2.00	7.22	15.2	1990	1.29	0.14	1.56	0.49	32.5	3.4	7	8.78
B704820		3.43	0.007		1.14	7.12	11.3	1890	1.30	0.15	1.42	0.44	36.8	4.0	8	7.50
B704821		3.17	0.019		5.74	6.45	17.8	1090	1.75	0.51	3.09	8.00	28.0	4.9	7	12.10
B704829		1.08	0.006		0.08	5.21	4.5	550	0.66	0.05	1.58	0.16	24.5	6.8	35	0.81
B704830		3.47	0.008		0.40	7.30	10.1	1430	1.27	0.62	2.89	0.28	35.6	10.8	20	17.35
B704831		4.52	0.014		0.73	7.49	8.2	1090	1.63	0.90	2.99	6.90	41.8	10.4	33	25.3
B704832		2.64	0.064		0.68	6.10	3.5	1110	1.43	0.95	1.84	2.70	33.9	1.8	6	15.85
B704833		2.92	0.009		0.58	7.90	3.3	510	1.20	0.60	3.66	14.10	25.5	13.5	11	41.2
B704834		2.67	0.049		0.32	8.32	3.3	370	1.43	0.48	3.95	4.58	26.3	12.0	11	43.2
B704835		1.25	0.006		0.23	6.63	1.7	400	1.29	0.32	2.13	1.40	36.0	2.6	6	12.75
B704836		1.20	0.033		1.11	6.18	1.8	370	1.35	1.78	2.25	3.16	32.7	2.6	8	11.50
B704837		7.53	0.016		0.15	6.52	2.0	940	2.57	0.19	2.01	0.22	38.0	4.3	15	16.05
B704838		1.25	0.007		0.07	6.20	1.6	1060	3.42	0.12	2.61	0.04	18.45	3.7	8	16.55

***** See Appendix Page for comments regarding this certificate *****

ALS Canada Ltd.
2103 Dollarton Hwy
North Vancouver BC V7H 0A7
Phone: +1 604 984 0221 Fax: +1 604 984 0218
www.alsglobal.com/geochemistry

To: **WHITEHORSE GOLD**
C/O ARCHER, CATHRO & ASSOCIATES (1981) LIMITED
1016-510 W HASTINGS ST
VANCOUVER BC V6B 1L8

Finalized Date: 24-JAN-2021
Account: WHGOLD

Project: Skukum

CERTIFICATE OF ANALYSIS WH20271386

Sample Description	Method / Analyte / Units / LOD	ME-MS61 Cu ppm 0.2	ME-MS61 Fe % 0.01	ME-MS61 Ga ppm 0.05	ME-MS61 Ge ppm 0.05	ME-MS61 Hf ppm 0.1	ME-MS61 In ppm 0.005	ME-MS61 K % 0.01	ME-MS61 La ppm 0.5	ME-MS61 Li ppm 0.2	ME-MS61 Mg % 0.01	ME-MS61 Mn ppm 5	ME-MS61 Mo ppm 0.05	ME-MS61 Na % 0.01	ME-MS61 Nb ppm 0.1	ME-MS61 Ni ppm 0.2
B704632		11.1	5.01	20.4	0.17	2.8	0.055	1.77	25.0	39.2	1.67	1030	1.61	2.07	9.5	6.6
B704633		11.2	4.94	21.9	0.16	3.2	0.052	1.74	24.7	34.5	1.57	1080	1.60	1.92	9.8	6.4
B704634		9.8	5.01	21.7	0.14	2.7	0.055	1.56	23.5	33.4	1.65	1060	1.26	2.02	9.6	6.4
B704635		7.8	4.95	21.0	0.15	2.6	0.054	1.69	26.2	36.5	1.68	1040	1.54	1.86	9.6	5.9
B704636		9.8	4.85	20.8	0.17	2.3	0.054	1.90	23.9	44.2	1.61	852	1.14	1.71	9.4	5.1
B704637		10.8	5.09	21.9	0.16	2.3	0.050	1.98	25.2	44.4	1.72	1000	0.88	1.81	9.3	6.8
B704638		11.9	4.98	21.3	0.16	2.4	0.051	1.95	24.8	43.4	1.73	1100	0.49	1.41	9.1	6.3
B704639		9.1	4.32	19.90	0.15	2.4	0.061	1.60	21.2	48.8	1.38	2080	0.50	1.30	7.8	5.9
B704640		9540	2.32	26.1	0.18	1.8	3.98	1.93	21.3	28.4	0.15	81	4.19	0.79	8.7	22.7
B704641		41.8	2.56	9.93	0.12	0.9	0.040	0.89	9.6	12.5	1.11	538	0.58	1.82	2.4	30.5
B704642		12.9	5.13	22.5	0.15	2.7	0.051	2.14	24.9	41.7	1.81	1080	1.22	1.70	9.2	7.9
B704643		11.4	5.12	22.2	0.15	2.6	0.058	1.70	25.9	36.5	1.74	991	1.21	1.83	9.3	7.9
B704644		10.7	5.28	22.3	0.15	2.3	0.060	1.10	24.9	39.6	1.64	994	0.96	2.06	9.5	8.0
B704645		11.0	5.13	21.1	0.15	2.3	0.051	1.32	23.0	42.7	1.72	1010	2.29	1.83	9.0	8.2
B704806		19.1	2.95	10.55	0.11	1.3	0.039	0.89	10.7	10.6	0.96	605	0.69	1.93	4.0	24.9
B704807		14.6	1.83	14.10	0.11	0.9	0.107	2.73	19.4	16.4	0.50	1140	1.86	1.67	5.8	4.6
B704808		115.5	2.25	13.70	0.11	0.9	0.455	2.68	17.4	14.8	0.40	920	4.99	1.40	4.2	3.1
B704809		107.5	1.96	13.95	0.12	0.8	0.364	2.69	18.0	14.3	0.41	878	3.50	1.48	4.2	2.9
B704810		42.8	2.23	15.85	0.13	0.8	0.103	3.22	20.9	18.3	0.50	761	3.72	1.03	5.3	5.6
B704811		17.7	1.57	14.20	0.12	0.8	0.063	2.71	17.2	10.8	0.41	806	0.68	1.80	4.6	2.5
B704812		14.0	1.75	14.35	0.13	0.8	0.044	2.86	16.9	8.8	0.46	809	0.65	1.91	4.9	2.8
B704813		28.2	1.88	15.10	0.12	0.8	0.080	3.07	16.0	9.9	0.45	800	1.06	1.50	4.5	3.0
B704814		30.2	2.53	14.50	0.12	1.0	0.181	3.09	20.7	15.8	0.65	1140	3.92	1.29	5.7	6.1
B704815		148.5	3.69	16.70	0.13	0.7	0.313	2.76	21.8	24.1	0.90	1340	1.65	2.05	5.7	6.4
B704816		146.5	3.79	16.50	0.14	0.7	0.318	2.79	20.5	24.4	0.90	1360	1.48	2.10	6.0	6.4
B704817		>10000	7.21	35.0	0.27	2.1	4.23	1.21	8.6	27.1	0.16	114	15.30	0.53	7.3	20.5
B704818		48.4	2.00	13.90	0.12	0.8	0.075	2.69	17.3	16.5	0.54	629	0.57	2.17	5.3	4.2
B704819		59.7	1.77	13.45	0.13	0.7	0.048	3.00	18.7	12.8	0.47	466	0.48	2.58	5.2	2.5
B704820		24.6	1.61	12.75	0.15	0.7	0.051	2.75	21.7	11.8	0.43	461	0.48	2.71	5.0	2.4
B704821		55.6	2.07	13.30	0.13	0.7	0.074	2.57	14.8	17.8	0.51	867	0.76	1.94	5.3	2.9
B704829		17.1	2.73	10.25	0.13	1.3	0.044	0.99	12.2	11.6	0.79	601	0.57	1.95	2.9	16.6
B704830		40.6	2.89	14.75	0.13	0.5	0.088	2.24	17.8	43.0	0.99	780	39.8	2.47	6.5	9.7
B704831		19.8	2.93	15.95	0.14	1.5	0.132	2.76	22.2	46.7	1.17	820	14.05	1.41	9.4	18.8
B704832		15.6	0.86	12.50	0.12	1.7	0.037	3.54	17.9	7.5	0.20	317	10.50	0.75	14.0	1.3
B704833		26.0	3.52	17.60	0.14	0.6	0.216	2.35	12.8	46.8	1.34	1060	2.39	1.74	3.5	15.9
B704834		11.4	3.57	16.55	0.15	0.6	0.143	2.72	14.0	41.5	1.31	1220	1.21	1.64	3.6	15.5
B704835		16.9	1.22	12.25	0.13	1.1	0.048	3.41	20.4	10.1	0.34	467	2.70	1.66	10.0	1.6
B704836		24.6	1.31	11.85	0.12	1.1	0.049	3.31	17.5	10.1	0.33	516	2.17	1.59	9.9	1.6
B704837		17.2	1.53	12.30	0.15	1.0	0.044	3.35	21.8	18.1	0.41	396	20.3	1.79	9.1	5.8
B704838		2.6	1.61	12.70	0.14	0.7	0.029	2.72	10.0	11.4	0.30	415	43.1	2.40	5.2	2.4

***** See Appendix Page for comments regarding this certificate *****

ALS Canada Ltd.
2103 Dollarton Hwy
North Vancouver BC V7H 0A7
Phone: +1 604 984 0221 Fax: +1 604 984 0218
www.alsglobal.com/geochemistry

To: **WHITEHORSE GOLD**
C/O ARCHER, CATHRO & ASSOCIATES (1981) LIMITED
1016-510 W HASTINGS ST
VANCOUVER BC V6B 1L8

Project: Skukum

Finalized Date: 24-JAN-2021
Account: WHGOLD

CERTIFICATE OF ANALYSIS WH20271386

Sample Description	Method / Analyte / Units / LOD	ME-MS61 P ppm 10	ME-MS61 Pb ppm 0.5	ME-MS61 Rb ppm 0.1	ME-MS61 Re ppm 0.002	ME-MS61 S % 0.01	ME-MS61 Sb ppm 0.05	ME-MS61 Sc ppm 0.1	ME-MS61 Se ppm 1	ME-MS61 Sn ppm 0.2	ME-MS61 Sr ppm 0.2	ME-MS61 Ta ppm 0.05	ME-MS61 Te ppm 0.05	ME-MS61 Th ppm 0.01	ME-MS61 Ti % 0.005	ME-MS61 Tl ppm 0.02
B704632		1250	8.6	68.8	<0.002	0.45	2.69	20.6	1	1.6	518	0.55	<0.05	4.89	0.562	0.52
B704633		1240	9.0	53.6	<0.002	0.66	3.23	20.2	1	1.7	533	0.56	<0.05	5.23	0.555	0.49
B704634		1230	9.4	47.0	<0.002	0.55	2.95	19.2	1	1.5	561	0.51	<0.05	4.81	0.558	0.46
B704635		1250	9.1	59.0	<0.002	0.40	2.90	19.5	1	1.5	556	0.51	<0.05	5.11	0.558	0.54
B704636		1220	8.1	84.0	<0.002	0.06	3.18	19.0	1	1.5	478	0.48	0.08	4.16	0.556	0.81
B704637		1260	9.3	88.4	<0.002	0.03	3.60	19.3	1	1.4	504	0.49	<0.05	4.24	0.563	0.97
B704638		1190	8.5	96.7	<0.002	0.02	4.05	18.7	1	1.4	429	0.46	<0.05	4.59	0.529	0.95
B704639		1040	761	78.6	<0.002	0.03	5.08	15.9	2	2.2	411	0.41	0.26	4.28	0.458	0.76
B704640		530	678	66.6	<0.002	4.13	306	2.9	30	24.3	316	0.61	42.6	8.62	0.163	1.60
B704641		420	5.5	27.2	<0.002	0.03	0.78	10.6	1	0.6	240	0.17	0.06	1.78	0.221	0.21
B704642		1320	15.5	69.8	<0.002	0.26	4.64	20.5	1	1.9	492	0.48	<0.05	5.18	0.562	0.79
B704643		1300	9.6	59.4	<0.002	0.62	3.94	20.4	1	1.4	473	0.47	<0.05	5.16	0.558	0.56
B704644		1320	9.0	46.5	<0.002	0.42	3.08	19.3	1	1.5	369	0.47	<0.05	4.52	0.572	0.41
B704645		1320	9.6	64.2	<0.002	0.63	3.05	18.9	1	1.4	455	0.47	<0.05	4.15	0.537	0.47
B704806		570	5.2	27.6	<0.002	0.07	0.60	11.9	1	0.7	217	0.27	<0.05	2.19	0.302	0.19
B704807		500	119.0	146.5	<0.002	0.13	2.23	4.2	<1	3.4	168.0	0.47	<0.05	7.94	0.175	1.40
B704808		370	614	156.0	<0.002	0.83	2.93	3.2	1	8.5	132.0	0.36	<0.05	7.71	0.122	1.52
B704809		370	432	152.0	<0.002	0.49	2.28	3.3	<1	7.1	132.5	0.34	<0.05	8.42	0.122	1.46
B704810		520	280	179.0	<0.002	0.36	2.15	4.2	<1	6.2	83.4	0.41	<0.05	7.75	0.174	1.65
B704811		390	132.0	143.0	<0.002	0.15	1.36	3.4	<1	3.1	161.0	0.37	<0.05	7.20	0.140	1.36
B704812		390	74.7	143.0	<0.002	0.12	1.41	3.5	<1	2.4	184.0	0.38	<0.05	7.69	0.146	1.36
B704813		380	162.5	158.0	<0.002	0.24	1.57	3.5	<1	3.4	146.0	0.38	<0.05	7.45	0.138	1.50
B704814		440	389	154.5	<0.002	0.17	2.35	6.1	<1	5.4	169.5	0.44	<0.05	8.68	0.184	1.58
B704815		570	161.5	157.5	<0.002	0.50	3.01	10.4	1	7.9	215	0.48	<0.05	14.40	0.243	1.65
B704816		570	168.0	147.0	<0.002	0.51	3.02	10.1	1	7.9	217	0.47	<0.05	16.25	0.250	1.67
B704817		630	1550	40.7	0.011	>10.0	428	6.0	90	6.1	376	0.49	34.3	4.08	0.213	14.60
B704818		420	17.2	135.0	<0.002	0.12	1.44	4.2	<1	3.6	279	0.46	<0.05	8.91	0.160	1.23
B704819		320	12.7	131.0	<0.002	0.14	0.81	3.6	<1	1.9	329	0.44	<0.05	10.50	0.130	1.13
B704820		320	13.7	120.0	<0.002	0.11	0.66	3.4	<1	1.9	323	0.41	<0.05	10.85	0.132	1.02
B704821		360	137.0	119.5	<0.002	0.19	1.17	3.7	<1	4.7	336	0.40	0.08	9.87	0.140	1.29
B704829		560	4.3	27.9	<0.002	0.08	0.57	11.0	<1	0.6	249	0.19	<0.05	2.15	0.249	0.20
B704830		720	10.8	86.4	<0.002	0.11	0.98	8.1	<1	3.1	430	0.45	<0.05	7.32	0.258	0.84
B704831		790	31.5	130.5	<0.002	0.11	1.30	10.3	1	4.3	309	0.65	0.13	8.40	0.268	1.22
B704832		110	47.9	147.0	<0.002	0.04	1.00	2.0	<1	3.3	142.5	1.42	0.07	22.2	0.052	1.31
B704833		610	11.0	130.0	<0.002	0.09	0.92	12.4	<1	4.0	326	0.23	<0.05	2.61	0.327	1.31
B704834		620	9.0	155.5	<0.002	0.03	1.01	12.1	1	4.3	307	0.27	<0.05	3.54	0.331	1.52
B704835		170	18.2	144.0	<0.002	0.01	0.47	3.5	1	2.7	212	1.06	<0.05	28.3	0.111	1.09
B704836		150	31.9	132.5	<0.002	0.02	0.52	3.3	<1	4.4	214	1.12	0.06	25.4	0.106	1.05
B704837		300	18.6	144.5	<0.002	0.01	0.89	3.5	<1	2.2	250	0.92	<0.05	20.4	0.137	1.33
B704838		290	19.1	118.0	0.003	0.01	0.70	3.0	<1	3.4	333	0.58	<0.05	6.52	0.128	1.68

***** See Appendix Page for comments regarding this certificate *****

ALS Canada Ltd.
2103 Dollarton Hwy
North Vancouver BC V7H 0A7
Phone: +1 604 984 0221 Fax: +1 604 984 0218
www.alsglobal.com/geochemistry

To: **WHITEHORSE GOLD**
C/O ARCHER, CATHRO & ASSOCIATES (1981) LIMITED
1016-510 W HASTINGS ST
VANCOUVER BC V6B 1L8

Finalized Date: 24-JAN-2021
Account: WHGOLD

Project: Skukum

CERTIFICATE OF ANALYSIS WH20271386

Sample Description	Method / Analyte / Units / LOD	ME-MS61 U ppm 0.1	ME-MS61 V ppm 1	ME-MS61 W ppm 0.1	ME-MS61 Y ppm 0.1	ME-MS61 Zn ppm 2	ME-MS61 Zr ppm 0.5	Ag-OG62 Ag ppm 1	Cu-OG62 Cu % 0.001
B704632		1.9	116	1.1	26.0	104	106.5		
B704633		2.1	117	1.2	27.7	117	125.0		
B704634		1.9	116	1.0	25.2	106	111.0		
B704635		1.9	116	1.1	26.6	113	108.5		
B704636		1.5	113	1.2	22.7	97	95.4		
B704637		1.6	123	1.3	25.4	104	93.5		
B704638		1.6	112	1.3	23.2	112	101.0		
B704639		1.6	99	1.8	22.2	671	101.5		
B704640		2.4	30	6.8	6.9	1800	59.5		
B704641		0.7	70	0.4	11.5	47	34.0		
B704642		1.8	124	2.8	26.3	117	111.5		
B704643		1.9	124	1.7	27.0	111	108.5		
B704644		1.7	129	1.3	25.1	104	95.8		
B704645		1.7	124	1.1	24.2	100	96.2		
B704806		0.8	80	0.4	14.9	55	52.3		
B704807		3.5	37	9.3	9.0	332	30.5		
B704808		2.8	29	3.9	8.1	1410	28.5		
B704809		3.0	29	3.8	8.1	1100	28.0		
B704810		2.7	39	6.0	8.0	473	28.8		
B704811		2.8	31	4.9	7.7	448	26.3		
B704812		3.1	32	4.7	8.1	192	27.8		
B704813		2.9	35	4.6	7.7	523	26.9		
B704814		3.0	41	6.3	10.3	725	42.2		
B704815		4.9	75	9.6	10.4	351	19.7		
B704816		5.5	76	9.4	10.4	350	18.9		
B704817		2.8	60	31.3	6.6	2470	80.6	1030	5.15
B704818		4.3	37	3.8	9.0	85	24.9		
B704819		4.3	30	2.9	8.1	69	22.1		
B704820		3.8	29	3.9	7.8	63	21.2		
B704821		4.0	33	3.5	8.0	572	23.7		
B704829		0.8	69	0.3	13.9	56	54.3		
B704830		3.3	72	6.2	11.7	102	15.3		
B704831		3.4	72	6.0	13.6	720	54.5		
B704832		11.2	9	2.0	10.1	267	45.7		
B704833		1.0	91	4.1	12.4	1450	22.4		
B704834		1.4	94	4.7	12.3	569	23.7		
B704835		12.0	29	2.6	9.1	137	29.7		
B704836		11.1	27	2.5	8.4	262	30.9		
B704837		9.6	32	3.2	9.4	75	29.0		
B704838		4.6	32	2.6	6.7	58	22.0		

***** See Appendix Page for comments regarding this certificate *****

ALS Canada Ltd.
2103 Dollarton Hwy
North Vancouver BC V7H 0A7
Phone: +1 604 984 0221 Fax: +1 604 984 0218
www.alsglobal.com/geochemistry

To: **WHITEHORSE GOLD**
C/O ARCHER, CATHRO & ASSOCIATES (1981) LIMITED
1016-510 W HASTINGS ST
VANCOUVER BC V6B 1L8

Project: Skukum

Finalized Date: 24-JAN-2021
Account: WHGOLD

CERTIFICATE OF ANALYSIS WH20271386

CERTIFICATE COMMENTS

ANALYTICAL COMMENTS

REEs may not be totally soluble in this method.

Applies to Method: ME-MS61

LABORATORY ADDRESSES

Processed at ALS Whitehorse located at 78 Mt. Sima Rd, Whitehorse, YT, Canada.

Applies to Method:

CRU-31	CRU-QC	LOG-21	LOG-21d
LOG-23	PUL-31	PUL-31d	PUL-QC
SPL-21	SPL-21d	WEI-21	

Processed at ALS Vancouver located at 2103 Dollarton Hwy, North Vancouver, BC, Canada.

Applies to Method:

Ag-OG62	Au-AA23	Au-GRA21	Cu-OG62
ME-MS61	ME-OG62		

APPENDIX 3

Laboratory Methods

Code	ALS Method
Prep-31	Crush to 70% less than 2mm, riffle split off 250g, pulverise split to better than 85% passing 75 microns.

Code	ALS Method	Element	Sample Size (g)	Detection limit (ppm)	Range
Au-AA23	Fire Assay & AAS	Au	30	0.005	0.005-10
Au-GRA21	Fire Assay & Gravimetric Finish	Au	30	0.05	0.05-10,000
ME-MS61	Four Acid Digestion with ICP-MS finish	Ag	0.25	0.01	0.01-100
		Al		0.01%	0.01%-50%
		As		0.2	0.2-10,000
		Ba		10	10-10,000
		Be		0.05	0.05-1,000
		Bi		0.01	0.01-10,000
		Ca		0.01%	0.01%-50%
		Cd		0.02	0.02-1,000
		Ce		0.01	0.01-500
		Co		0.1	0.1-10,000
		Cr		1	1-10,000
		Cs		0.05	0.05-500
		Cu		0.2	0.2-10,000
		Fe		0.01%	0.01%-50%
		Ga		0.05	0.05-10,000
		Ge		0.05	0.05-500
		Hf		0.1	0.1-500
		In		0.005	0.005-500
		K		0.01%	0.01%-10%
		La		0.5	0.5-10,000
		Li		0.2	0.2-10,000
		Mg		0.01%	0.01%-50%
		Mn		5	5-100,000
		Mo		0.05	0.05-10,000
		Na		0.01%	0.01%-10%
		Nb		0.1	0.1-500
		Ni		0.2	0.2-10,000
		P		10	10-10,000
		Pb		0.5	0.5-10,000
		Rb		0.1	0.1-10,000
		Re		0.002	0.002-50
		S		0.01%	0.01%-10%
		Sb		0.05	0.05-10,000
		Sc		0.1	0.1-10,000
		Se		1	1-1,000
		Sn		0.2	0.2-500
		Sr		0.2	0.2-10,000
		Ta		0.05	0.05-500
		Te		0.05	0.05-500
		Th		0.01	0.01-10,000
		Ti		0.01%	0.005%-10%
		Tl		0.02	0.02-10,000
		U		0.1	0.1-10,000
		V			1-10,000
		W		0.1	0.1-10,000
		Y		0.1	0.1-500
		Zn		2	2-10,000
		Zr		0.5	0.5-500
Cu-OG62	Four acid digestion and ICP finish	Cu	0.4	0.001%	0.001%-50%
Pb-OG62	Four acid digestion and ICP finish	Pb	0.4	0.001%	0.001%-20%
Zn-OG62	Four acid digestion and ICP finish	Zn	0.4	0.001%	0.001%-30%
Ag-OG62	Four acid digestion and ICP finish	Ag	0.4	1	1-1500

APPENDIX 4

Rock Sample Descriptions and Assays

Rock Sample Descriptions and Assays, 2020 Field Program

Sample ID	Assay Type	Standard Reference	Easting NAD 83	Northing NAD 83	Prospect	Geologist	Sample Type	Description	Rock Type	Lithology
B704001	Rock		473604	6674398	MTS	E.Bordet	Outcrop	Rusty weathering zone within the andesite unit. No clear orientation of the vein. Silica seem to occur as vug infill or small vein. Rock is strongly bleached to rusty weathered. Disseminated pyrite, locally abundant on fracture surfaces.	Volcanic coherent	Andesite
B704002	Rock		473776	6673722	MTS	E.Bordet	Moraine	Mineralized boulder in moraine. Vuggy quartz vein through plag phyric andesite. Doesn't come from too far away. Several boulders in the vicinity show similar features. Aligned with a gossanous zone further up the cliff face.	Volcanic coherent	Andesite
B704003	Rock		473774	6673847	MTS	E.Bordet	Outcrop	Strongly hematized outcrop of plag phyric andesite. Outcrop forms a resistive rib within the moraine. Disseminated pyrite.	Volcanic coherent	Andesite
B704004	Rock		473559	6675467	MTS	E.Bordet	Outcrop	Hematized outcrop.	Volcanic fragmental	Andesite
B704005	Rock		473554	6675455	MTS	E.Bordet	Outcrop	Fragmental andesite as mapped before. Mmarked by a zone of hematization associated with minor pyrite veinlets. No visible host structure or vein, seems associated with fractures.	Volcanic fragmental	Andesite
B704006	Rock		474399	6675151	MTS	E.Bordet	Outcrop	10cm wide quartz vein, massive coarse crystalline to vuggy and connected to a series of veinlets oblique to the main vein. Cuts through massive coherent andesite.	Volcanic coherent	Andesite
B704007	Rock		474348	6675090	MTS	E.Bordet	Trench	Subcrop alongside a trench. Rusty yellow weathered clasts of coherent volcanic rock. Likely the andesite but hard to tell because of the amount of alteration.	Hydrothermal	Andesite
B704008	Rock		474134	6674882	MTS	E.Bordet	Outcrop	Jointed outcrop of massive, dark green plag hornblende porphyritic andesite. Plag 15%, 2-7mm, hb 10%, 1-2mm	Volcanic coherent	Andesite
B704009	Rock		474363	6673133	SKC	E.Bordet	Outcrop	Small mineralized hematite rusty zone within the plag porphyritic andesite unit. Zone oriented N105, uncertain dip dip	Volcanic fragmental	Andesite
B704010	Rock		474141	6672618	SKC	E.Bordet	Outcrop	Massive thick bedded plag phyric andesite with series of hematized veinlets	Volcanic coherent	Andesite
B704011	Rock		473591	6673153	SKC	E.Bordet	Outcrop	Massive thick bedded plag phyric andesite with series of hematized veinlets . Small zone of alteration mineralization	Volcanic fragmental	Andesite
B704012	Rock		474805	6672094	SKC	E.Bordet	Outcrop	Plag porphyritic andesite is crosscut by a NWSE trending fault, subvertical, which is filled by a fine grained andesite dike. At this location, a NS joint intersects the fault, and there is minor pyrite mineralization (1-3%) disseminated within the andesite	Volcanic coherent	Andesite
B704013	Rock		474780	6672130	SKC	E.Bordet	Outcrop	Andesite unit marked by a strongly hematized mineralization zone. Extends for about 2x2m and follows a structure	Volcanic coherent	Andesite
B704014	Rock		475591	6672280	SKC	E.Bordet	Outcrop	Outcrop or boulder (?), up on bench by the creek. Uncertain lithology but could still be part of the angular andesitic lapilli seen at previous station. Med grey green groundmass, with large cubes of oxizided pyrite, and hematite on fractures	Volcanic fragmental	Andesite
B704051	Rock		473035	6667441	MTS	M.Friend	Outcrop	Large craggy outcrop (at least 50m wide) of brownish orange weathered, light to medium green fresh fragmental andesite with what appears to be distinct layers (different fragmental layers or coherent layers between fragmental layers?); outcrop is 5m wide	Volcanic fragmental	Andesite
B704052	Rock		473806	6674217	MTS	M.Friend	Outcrop	Large outcrop along banks of creek of brownish green to orange weathered, locally gossanous, medium green fresh, feldspar porphyritic andesite to locally hb-fspar porphyritic andesite (20-25% phenos); a 1-5cm wide quartz±carbonate veinlet with minor vug	Volcanic coherent	Andesite
B704053	Rock		476371	6672690	SKC	S.Israel	Outcrop	From last stn walked through andesite, at this station plag porphyritic andesite locally highly fractured and rusty weathered, disseminated pyrite and thin pyrite veinlets.	Volcanic coherent	Andesite
B704101	Rock		473730.2	6675054	MTS	W.Yang	Outcrop	Andesite porphyry, pyroclastic tuff with porphyritic texture contain phyric of pale coloured feldspar 5-10 % locally see dacitic clast 3 cm in size. Rear cavities filled with drussy quartz. Pods of andesite contain disseminated pyrite.	Volcanic coherent	Andesite
B704102	Rock		473707.07	6675066	MTS	W.Yang	Outcrop	Rock type hydrothermal breccia with clasts composed of andesitic tuff of early style. Chalcedonic quartz with chalcedonic quartz cement.chlorite sericite alteration. Brecciation zone trending 10 degree.	Hydrothermal	Andesite
B704103	Rock		473682.2	6675061	MTS	W.Yang	Outcrop	Quartz vein breccia, 30 cm wide, sub crop insitu lenses brecciation with wall rock clasts composed of silicified sericitized and clay altered andesite. The vein breccia extends for over 10 meters	Hydrothermal	Andesite
B704104	Rock		473626.09	6674588	MTS	W.Yang	Outcrop	Transition zone from coherent andesite pod (100 meter across) with brecciation pyroclast andesite surrounding narrow quartz plus carbonate irregular veinlets. Alteration including silica epidote sericite pyrite alteration.	Volcanic coherent	Andesite
B704105	Rock		473642.06	6674597	MTS	W.Yang	Outcrop	Andesite breccia, chalcedonic cemented with clasts of mostly andesite clast, rhyolite clasts and chalcedonic clast, locally cut by chalcedonic carbonate vein. Spotty pyrite observed in ash flow and chalcedonic matrix, sericite, clay and pyrite alteration	Hydrothermal	Lithocap
B704106	Rock		473642.06	6674597	MTS	W.Yang	Outcrop	Andesite breccia,chalcedonic cemented with clasts of mostly andesite clast, rhyolite clasts and chalcedonic clast, locally cut by chalcedonic carbonate vein. Spotted pyrite observed in ash flow and chalcedonic matrix, sericite, clay and pyrite alteration	Hydrothermal	Lithocap
B704107	Rock		473655.78	6674539	MTS	W.Yang	Outcrop	Brecciated texture, hydrothermal breccia. Grey to green in colour andesite tuff with strong chalcedonic quartz alteration in both matrix and clasts. Strong epidote sericite alteration. Chalcedonic quartz in grey blueish colour. Clay kaolinite.	Volcanic fragmental	Andesite
B704108	Rock		473640.54	6674132	MTS	W.Yang	Outcrop	Contact zone overlaying scree slope sedimentary materials with one outcrop fragmental andesite outcrops. Basically predicted by scree slope debris for the further contact. The rock are fresh except fine grained pyrite dissemination in rhyolite.	Volcanic coherent	Andesite

Rock Sample Descriptions and Assays, 2020 Field Program

Sample ID	Assay Type	Standard Reference	Easting NAD 83	Northing NAD 83	Prospect	Geologist	Sample Type	Description	Rock Type	Lithology
B704109	Rock		473881	6675681.21	MTS	W.Yang	Outcrop	Andesite tuff with quartz carbonate vein stock works cut through, 30 degree trending 2-10 meter wide.	Volcanic fragmental	Andesite
B704110	Rock		473596.42	6675724	MTS	W.Yang	Outcrop	Coherent andesite solid unit with dome like joint developped over the andesite. 285 degree north dipping 15 degree. Another set of joint developed strike to 35 degree to 45 degree parallel each other. Locally filled with quartz epidote vein.	Volcanic coherent	Andesite
B704111	Rock		473337.96	6675577	MTS	W.Yang	Outcrop	Quartz epidote carbonate vein breccia 30 to 40 meter in width composed clasts of andesite cemented by quartz epidote and carbonate vein with trace pyrite spots and hematite staining. The vein strike to 345 degree west dipping near vertical.	Volcanic fragmental	Andesite
B704112	Rock		473155.08	6675486	MTS	W.Yang	Outcrop	Flow bands rhyolite pale in colour. Less quartz and feldspar phanocrysts, 30 degree northeast trending near vertical or unclear dipping. Quartz vein breccia developed at central side of this rhyolite dike with trace fine grained sulfide and pyrite.	Volcanic coherent	Rhyolite
B704113	Rock		474142.94	6675564	MTS	W.Yang	Outcrop	Andesite dike intruded into pyroclastic andesite tuff. Quartz stock vein developed by north side of the andesite dike.	Volcanic coherent	Andesite
B704114	Rock		474086.29	6675484	MTS	W.Yang	Outcrop	Road cut explore of fragmental andesite in brown to dark brown colour. Coherent andesite clasts contain feldspar phanocryst and flow band. Set in same andesite matrix of coherent andesite. Carbonate alteration, chlorite and silica alteration in veins	Volcanic coherent	Andesite
B704115	Rock		474060.46	6675443	MTS	W.Yang	Outcrop	Quartz calcite vein zone 40 cm wide set in brecciation zone truncated rhyolite dike up to 5-6 meters wide. 55 degree trending no obvious dipping direction. Crackle breccia developped with fractures filled rock flour and silica calcite vein stockwork.	Hydrothermal	Andesite
B704116	Rock		473957.81	6675379	MTS	W.Yang	Outcrop	9 cm calcite and quartz vein with bladed textured breccia zone contact with 10 cm wide polymictic matrix breccia. 25 degree trending west dipping 82 degree. The narrow breccia is composed of rounded cm sized polymictic clast of rhyolite andesite quartz.	Hydrothermal	Rhyolite
B704117	Rock		474010.59	6675163	MTS	W.Yang	Outcrop	Trench with alteration structure zone. Rhyolite chunked rhyolite hosted in structure zone, rusty with silica sericite chlorite alteration. Carbonate quartz vein present within the	Hydrothermal	Andesite
B704118	Rock		474010.59	6675163	MTS	W.Yang	Outcrop	Trench explore alteration structure zone. Rhyolite hosted in structure zone, rusty with silica sericite chlorite alteration. Carbonate quartz vein present within the zone	Hydrothermal	Andesite
B704119	Rock		474270	6675639	MTS	W.Yang	Outcrop	Coherent pyroclastic andesite in purplish grey in colour. Sub angular feldspar physic andesite with flow bands set in matrix of purple coloured andesitic tuff. Quartz-calcite vein stockwork zone 10 to 20 cm wide host strike 30 degree, dipping to southeast.	Volcanic fragmental	Andesite
B704120	Rock		474749	6675716	MTS	W.Yang	Scree	Felsic clastic ash flow dike like hanging on the cliff wall, 55 degree strike h andesitic tuff unit. 10 m wide near vertical or dipping to nw. The dike is about 50 meter to the southeast from this station.	Volcanic fragmental	Dacite
B704121	Rock		474812	6673678	MTS	W.Yang	Outcrop	Interbedded volcanic fragmented rock unit, overlain the coherent basaltic andesite, unclear contact cause the scree slope tells covers. This unit composes greenish grey coloured lapilli debris flow tuff, larger fragmentation welded felsic volcanic breccia	Volcanic fragmental	Andesite
B704122	Rock		475438	6673223	MTS	W.Yang	Outcrop	Andesitic tuff, fragmental volcanic. Feldspar phenocryst andesite lapilli clasts with ash and lapilli lithic clasts with matrix supported andesite tuff. Rusty with mm sized cubic pyrite spots, locally cavities filled with quartz and epidote assemblage.	Volcanic fragmental	Andesite
B704123	Rock		475209	6670504	MTS	W.Yang	Outcrop	Contact zone of granodiorite, sheared zone with flow banded rhyolite intruded along the contact zone. The contact zone including a 40 meter wide transition zone composed of rhyolite dike, fault breccia zone and sheared silicified, epidote and sericite	Intrusive	Granodiorite
B704124	Rock		475209	6670504	MTS	W.Yang	Outcrop	Contact zone of granodiorite, sheared marine zone with flow banded rhyolite intruded along the contact zone. The contact zone including a 40 meter wide transition zone composed of rhyolite dike, fault breccia zone and sheared silicified, epidote and sericite	Intrusive	Granodiorite
B704125	Rock		475209	6670504	MTS	W.Yang	Outcrop	Contact zone of granodiorite, sheared zone with flow banded rhyolite intruded along the contact zone. The contact zone including a 40 meter wide transition zone composed of rhyolite dike, fault breccia zone and sheared silicified, epidote and sericite	Intrusive	Granodiorite
B704126	Rock		475296	6670640	MTS	W.Yang	Outcrop	Fine grained granodiorite brecciated with rounded and sub angular granodiorite clasts of the same granodiorite composittion. Carbonated chlorite sericite altered. Hematite stained and fracture filled. Trace sulfide.	Intrusive	Granodiorite
B704127	Rock		474103	6671729	MTS	W.Yang	Outcrop	Fragmental andesitic volcanic. Fracture developed with major joint orientation to 338 degree dipping to east 76 degree. Silicification, clay and pyrite alteration occur along this joint set. Cause rusty along the fractures. This rusty zone can be 50 m wide	Volcanic fragmental	Andesite
B704128	Rock		474126	6671641	MTS	W.Yang	Outcrop	Grey coloured andesitic tuff, lapilli tuff. Sericite, chlorite silica clay alteration. Disseminated pyrite alteration cause the weathering surface yellowish orange. Float sampled, as the most pyrite weathering body is hanging on cliff.	Volcanic fragmental	Andesite
B704129	Rock		474212	6671557	MTS	W.Yang	Outcrop	Strongly rusty altered andesite lapilli tuff. With pyrite, sericite, clay, silica alteration. Large zone with pods up to 100 meter.	Volcanic fragmental	Andesite
B704130	Rock		474738.63	6671920	MTS	W.Yang	Outcrop	8 meter thickness dacitic rhyolite dike. Flow banding parallel to strike intruded in fragmental andesite. Footwall developed a transition zone to andesite dike. 2 m wide parallel to dacite dike 345 degree trending 43 degree to west.	Volcanic coherent	Dacite
B704131	Rock		477479	6670956	MTS	W.Yang	Outcrop	Parallel rhyolite dike with dacite dike contact with rhyolite at west intruded in between fine grained granodiorite and coarse grained granodiorite. Dike 32 degree trending west dipping 45 degree.	Volcanic coherent	Dacite

Rock Sample Descriptions and Assays, 2020 Field Program

Sample ID	Assay Type	Standard Reference	Easting NAD 83	Northing NAD 83	Prospect	Geologist	Sample Type	Description	Rock Type	Lithology
B704132	Rock		473961.88	6673926	MTS	W.Yang	Outcrop	Shear zone occurs in andesitic tuff (rhyolitic unit?) clay silica alteration, with chalcedonic quartz veining and hematite, goethite fracture filling, blady textured after calcite silica texture along open fractures. Quartz vein stockworks.	Hydrothermal	Quartz Vein
B704133	Rock		480105.1	6673707	EXP	W.Yang	Outcrop	Meso quartz vein, 30 degree northeast trending, southeasting dipping 75 degree. Quartz vein 20 cm set in a sheared zone of 60 cm wide. Siltstone wall rock with immediate contact limonite and sericite alteration. Coarse grain quartz with wall rock clast.	Hydrothermal	Quartz Vein
B704134	Rock		480105.1	6673707	EXP	W.Yang	Outcrop	Meso quartz vein, 30 degree northeast trending, southeasting dipping 75 degree. Quartz vein 20 cm set in a sheared zone of 60 cm wide. Siltstone wall rock with immediate contact limonite and sericite alteration. Coarse grain quartz with wall rock clast.	Hydrothermal	Qz Vein
B704135	Blank									
B704136	Standard	OREAS 608 1.21 ppm Au								
B704137	Standard	OREAS 608 1.21 ppm Au								
B704138	Standard	OREAS 608 1.21 ppm Au								
B704151	Rock		473840.3438	6674818	MTS	T.Kingsley	Trench	Intrusive and volcanic coherent. Massive plag phyric andesite. Weak - non magnetic. Fe-ox staining on surfaces. Weak to moderate silica alteration. Trace disseminated pyrite. Abundant quartz veining in float. Collected two samples one for assay of quartz vein material material.	Volcanic Coherent	Andesite
B704152	Rock		473916.2406	6674590	MTS	T.Kingsley	Outcrop	Hornblende plag phyric andesite with silica alteration, trace disseminated pyrite. Clay alteration associated with irregular quart/silica veins. Veins between 0.5 an 10cm tthick but with limited strike/dip extent. Irregular vein walls. Wall rock clasts inside vein material.	Volcanic coherent	Andesite
B704153	Rock		473857.4362	6674346	MTS	T.Kingsley	Outcrop	Outcrop in a trench. Hornblende plag phyric andesite. Vesicular in places. Cut by vuggy qtz veins. Some calcite fracture fill/replacement present in float.	Volcanic coherent	Andesite
B704154	Rock		474034.1924	6673896	MTS	T.Kingsley	Outcrop	Fragmental rhyolite. Trace disseminated purite. Silica and sericite alteration	Volcanic fragmental	Rhyolite
B704155	Rock		472758.0037	6675092	MTS	T.Kingsley	Outcrop	Plag phyric fragmental andesite cut by 50cm quartz vein	Volcanic fragmental	Andesite
B704156	Rock		476698.848	6672382	SKC	T.Kingsley	Outcrop	Plag kspar phyric felsic intrusion. Medium grained, trace biotite. 1-20cm xenoliths of altered intermediate to mafic composition. Some look like porphyritic andesite.	Intrusive	Rhyolite
B704157	Rock					T.Kingsley		Pending sample description		
B704158	Rock		477861.4563	6670647	SKC	T.Kingsley	Trench	Granodiorite. Grab sample of qtz/sulphide vein material in float from trench	Intrusive	Granodiorite
B704159	Rock		477851.6907	6670647	SKC	T.Kingsley	Outcrop	Andesite dike cut by 1cm qtz sulphide vein array. Veins strike 50/70E. Small trench	Intrusive	Andesite
B704160	Rock					T.Kingsley		Pending sample description		
B704161	Rock					T.Kingsley		Pending sample description		
B704162	Rock					T.Kingsley		Pending sample description		
B704163	Rock		472463.3839	6670535	CHAR	T.Kingsley	Outcrop	Qtz vein. 30cm. Samp: 704163. Strike 330/41N	Hydrothermal	
B704164	Rock		472472.709	6670481	CHAR	T.Kingsley	Outcrop	Sample of qtz/cal 1m in hangingnwall tocharleston vein. Dip/direction. 54/064. Slip surface . Dip/direction/rake. 52/054. Rake81E. Reverse motion	Hydrothermal	
B704165	Rock		472490.5248	6670548	CHAR	G.Li	Outcrop	Small quartz calcite vein Grab sample	Hydrothermal	
B704166	Rock		472493.4907	6670540	CHAR	G.Li	Outcrop	Chip sample of 10cm thick qtz calcite vein. Hosted in granodiorite	Hydrothermal	
B704167	Standard	OREAS 608 1.21 ppm Au								
B704168	Blank									
S052427	Rock		472987	6674651	MTS	S.Israel	Outcrop	Medium grained hornblende plag andesite; fairly equigranular; occassional red jasper band minor magnetite associated with jasper	Volcanic coherent	Andesite
S052428	Rock		474066	6674649	MTS	S.Israel	Outcrop	Hornblende, plag andesite, fine-grained more coherent volcanic; strong limonitic alteration along fractures and pervasive in places; locally fairly intense silicification, py and aspy locally	Volcanic coherent	Andesite
S052429	Rock		474356	6673995	MTS	S.Israel	Outcrop	From last station walked through fragmental volcanics; at this station large zone of silica and py altered fragmental volcanics of last station; at least 3-4 m wide and 20 m long (loose in snow patch); possible clay alteration with silica	Volcanic fragmental	Dacite
S052430	Rock		473694	6675262	MTS	S.Israel	Outcrop	From last station same andesite; at this station steep gully through andesite with occassional float of quartz carb vein (lots of snow), quartz-carb veins in outcrop cutting through altered andesite; veins run along gully, pinch and swell along strike	Volcanic coherent	Andesite
S052431	Rock		473695	6675275	MTS	S.Israel	Outcrop	Same as last station; alteration of andesite around quartz-carb veins; epidote and limonite alteration, vuggy minor pyrite	Volcanic coherent	Andesite
S052432	Rock		473527	6675280	MTS	S.Israel	Outcrop	From last station walked through andesite with epidote alteration along joints and locally patchy within; at this station andesite cut by a gully that has a 1m wide rhyolite dike within; on both sides of gully andesite has pervasive epidote and chlorite alteration	Volcanic coherent	Andesite
S052433	Rock		473465	6675258	MTS	S.Israel	Outcrop	From last station andesite; at this station altered andesite cut by 2-3m wide rhyolite dike; dike runs up through gully; flow banding along edges of dike; andesite along edges of dike are silicified and some areas are completely altered	Volcanic coherent	Andesite

Rock Sample Descriptions and Assays, 2020 Field Program

Sample ID	Assay Type	Standard Reference	Easting NAD 83	Northing NAD 83	Prospect	Geologist	Sample Type	Description	Rock Type	Lithology
S052434	Rock		474716	6675440	MTS	S.Israel	Outcrop	From last station walked up through andesite; at this station altered zone 3 m wide of quartz-carb veining/brecciation within andesite; locally bladed texture in veins; limonite alteration common especially in brecciated parts; along strike within zone.	Volcanic fragmental	Andesite
S052435	Rock		474716	6675440	MTS	S.Israel	Outcrop	From last station walked up through andesite; at this station altered zone 3 m wide of quartz-carb veining/brecciation within andesite; locally bladed texture in veins; limonite alteration common especially in brecciated parts; along strike within zone.	Volcanic fragmental	Andesite
S052436	Rock		474717	6675204	MTS	S.Israel	Outcrop	From last station walked through similar volcaniclastics, at this station altered green to orange weathered andesite, minor thin qtz calcite veins	Volcanic coherent	Andesite
S052437	Rock		474708	6675143	MTS	S.Israel	Outcrop	From last stn walked through same andesite, at this stn coherent plag hbl porph andesite, cut by qtz carb veins and limonite altered around veins and fractures	Volcanic coherent	Andesite
S052438	Rock		474564	6674720	MTS	S.Israel	Outcrop	Variably altered frag andesite with intense py clay alteration controlled by dominant joint set that may be slip surface	Volcanic fragmental	Andesite
S052439	Rock		476048	6673556	SKC	S.Israel	Subcrop		Volcanic coherent	Andesite
S052440	Rock		476044	6673561	SKC	S.Israel	Subcrop	Andesite cut by qtz carb veins Goat Zone	Volcanic fragmental	Andesite
S052441	Rock		472471	6670482	CHAR	S.Israel	Outcrop	Charleston vein 80cm chip sample S052441 50cm chip in football of vein S052442 50 cm chip sample in hangingwall of vein S052443	Intrusive	Granodiorite
S052442	Rock		472471	6670482	CHAR	S.Israel	Outcrop	Charleston vein 80cm chip sample S052441 50cm chip in football of vein S052442 50 cm chip sample in hangingwall of vein S052443	Intrusive	Granodiorite
S052443	Rock		472471	6670482	CHAR	S.Israel	Outcrop	Charleston vein 80cm chip sample S052441 50cm chip in football of vein S052442 50 cm chip sample in hangingwall of vein S052443	Intrusive	Granodiorite
S052444	Rock		474076	6671521	SKC	S.Israel	Outcrop	No outcrop from last stn, at this stn altered andesite breccia, white orange weathered, grey green fresh minor quartz veining	Volcanic fragmental	Andesite
S052445	Rock		474134	6671478	SKC	S.Israel	Outcrop	Altered andesite with buggy qtz vein in float along gully	Volcanic fragmental	Andesite
S052446	Rock		473615	6672459	SKC	S.Israel	Outcrop	From last stn no outcrop, at this station fine grained locally plag porphyritic andesite mixed with locally andesite breccia, portions of outcrop are limonite altered in large zones	Volcanic coherent	Andesite
S052447	Rock		475905	6672589	SKC	S.Israel	Outcrop	Deformed and altered andesite, cut by an array of qtz carb veins and tightly spaced joint sets	Volcanic coherent	Andesite
S052448	Rock		476232	6672736	SKC	S.Israel	Outcrop	From last stn walked through gully and talus, at this station foliated plag porphyritic andesite, gully is a fault as it places epiclastics against andesite, breccia quartz vein found in andesite with good epithermal textures, vein reaches 20 cm thick and	Volcanic fragmental	Andesite
S052449	Rock					S.Israel		Missing sample description		

Rock Sample Descriptions and Assays, 2020 Field Program

Sample ID	Au ppm Au-AA23	Au ppm Au-GRA21	Ag ppm ME- MS61	Al pct ME-MS61	As ppm ME-MS61	Ba ppm ME-MS61	Be ppm ME-MS61	Bi ppm ME-MS61	Ca pct ME-MS61	Cd ppm ME- MS61	Ce ppm ME-MS61	Co ppm ME- MS61	Cr ppm ME-MS61	Cs ppm ME-MS61	Cu ppm ME- MS61	Fe pct ME-MS61	Ga ppm ME MS61	Ge ppm ME MS61	Hf ppm ME-MS61	In ppm ME-MS61
B704001	-0.0025		0.14	6.49	7	400	1.17	0.04	1.39	0.08	28.7	12.5	97	3.99	14	5.38	13.35	0.08	3.3	0.052
B704002	0.005		0.18	6	8.7	430	1.11	0.03	2.93	0.16	33.8	15.7	41	1.98	10	5.4	14.35	0.07	3.3	0.042
B704003	-0.0025		0.17	8.11	12.8	130	1.44	0.02	2.04	0.23	47.1	12.4	17	3.68	14.1	4.78	19.05	0.11	4.5	0.071
B704004	0.012		1.34	4.73	113	110	0.88	0.03	1.66	0.06	28.4	4.9	19	2.47	109.5	5.61	13	0.07	2	0.033
B704005	0.013		0.45	6.83	98.5	150	1.18	0.04	3.77	0.07	36.8	3.2	26	1.16	29.4	5.84	19.5	0.07	2.7	0.05
B704006	0.161		1.88	3.63	72.9	690	1.12	0.06	2.03	0.09	21.5	5.8	24	4.65	5.8	2.99	9.73	0.07	2.3	0.022
B704007	0.11		1.17	5.91	315	240	1.4	0.02	0.13	0.1	29.4	4.7	20	7.13	5.6	3.05	20.7	0.07	2.6	0.045
B704008	0.009		0.21	6.2	51.5	1360	1.32	0.1	4.68	0.18	40.2	10.3	24	1.8	18.5	3.7	14.5	0.1	3.8	0.035
B704009	-0.0025		0.19	6.96	12.8	560	1.12	0.03	1.19	0.08	32.7	6.8	53	1.88	8	5.44	15.55	0.08	3.8	0.044
B704010	0.005		0.5	7.83	23.8	1490	1.67	0.04	2.65	0.23	50.6	11.4	15	1.47	9.5	4.7	22.2	0.12	5.8	0.072
B704011	0.035		2.5	4.33	219	270	0.82	0.02	0.51	0.08	24.6	5.8	18	1.58	7.3	6.56	11.5	0.08	2.5	0.031
B704012	-0.0025		0.13	8.67	4.1	1110	1.32	0.03	3.51	0.19	40.4	13.9	26	2.63	10.6	4.7	21.5	0.08	3.8	0.055
B704013	-0.0025		0.21	8.01	31.2	1020	1.32	0.04	2.32	0.18	35.2	5.5	25	3.8	7.3	5.14	21.1	0.07	4.2	0.057
B704014	-0.0025		0.15	7.55	40.1	1660	1.88	0.01	1.03	0.09	51.4	5.3	3	2.31	5.1	5.05	22.6	0.1	5.1	0.055
B704051	-0.0025		0.2	6.03	34.3	840	1.54	0.05	1.27	0.25	44.9	7.4	8	4.27	10.7	7.38	16.3	0.08	4	0.05
B704052	-0.0025		0.1	6.02	14.9	840	1.15	0.02	2.88	0.19	37.1	11.3	31	3.13	7.1	3.42	18.2	0.1	3.5	0.035
B704053	0.013		0.33	5.79	34.2	1200	1.15	0.03	2.07	0.41	34.3	11.2	35	3	20.9	4.61	12.2	0.08	3.2	0.048
B704101	0.019		0.32	5.75	32.6	1190	1.1	0.02	2.08	0.4	32.1	10.9	37	2.87	21	4.76	11.9	0.07	3.1	0.054
B704102	10	22.9	47.3	3.72	10.1	700	1.34	0.27	1.58	0.13	21.2	2.9	20	2.78	12.7	1.29	8.29	0.05	0.8	0.025
B704103	10	48.3	100	2.87	6.8	460	0.78	0.1	1.82	0.07	10.05	1.7	20	2.44	35.7	1.42	8.96	0.06	0.8	0.031
B704104	0.041		0.57	8.11	24.5	1260	1.83	0.01	3.34	0.22	42.6	20.6	43	1.68	13.6	5.54	21.4	0.09	3.8	0.056
B704105	0.022		0.23	7.6	16.3	1410	1.67	0.1	3.8	0.19	54.5	6.5	26	1.65	7.1	4.07	19.25	0.16	3.9	0.055
B704106	0.008		0.13	7.52	10.6	1090	1.91	0.2	3.54	0.41	62.6	7.6	16	1.87	5.2	3.22	17.85	0.18	4.3	0.055
B704107	0.007		0.27	7.85	11	1080	1.53	0.1	1.93	0.08	51.9	7.3	28	1.33	6.1	4.44	18.3	0.18	3.7	0.057
B704108	0.007		0.21	3.09	22.9	160	0.68	0.68	5.92	0.39	22.8	4.9	21	2.3	139.5	1.69	9.34	0.11	1.6	0.044

Rock Sample Descriptions and Assays, 2020 Field Program

Sample ID	Au ppm Au-AA23	Au ppm Au-GRA21	Ag ppm ME- MS61	Al pct ME-MS61	As ppm ME-MS61	Ba ppm ME-MS61	Be ppm ME-MS61	Bi ppm ME-MS61	Ca pct ME-MS61	Cd ppm ME- MS61	Ce ppm ME-MS61	Co ppm ME- MS61	Cr ppm ME-MS61	Cs ppm ME-MS61	Cu ppm ME- MS61	Fe pct ME-MS61	Ga ppm ME MS61	Ge ppm ME MS61	Hf ppm ME-MS61	In ppm ME-MS61
B704109	2.03		0.98	2.39	0.8	340	0.97	0.1	19.9	0.06	16.25	2.2	3	1.81	2.2	1.3	6.29	0.08	1.2	0.018
B704110	0.012		0.18	7.56	10.6	340	1.2	0.04	5.72	0.17	40.2	11.5	36	1.27	5.4	5.16	26.2	0.14	2.7	0.042
B704111	0.005		0.15	3.36	12.2	70	0.77	0.17	3.87	0.85	14.5	6.8	19	1.05	6.9	3.69	13.35	0.09	0.9	0.02
B704112	0.014		0.15	4.06	3.4	390	0.83	0.49	0.06	0.09	47.6	0.3	11	5.33	5	0.8	7.01	0.16	2.9	0.035
B704113	0.043		0.54	8.15	42.4	2010	1.76	0.04	2.64	0.3	41.3	9.7	5	3.38	5.7	4.11	19.85	0.17	4.1	0.062
B704114	0.022		1.71	2.14	11.6	140	0.86	0.08	12.1	0.1	12.75	3.4	15	2.44	2.5	1.21	5.61	0.08	0.9	0.022
B704115	0.023		1.08	5.83	49.3	220	2.15	0.11	1.91	0.18	46	6.2	11	4.48	9	3.44	14.2	0.15	3.2	0.042
B704116	0.044		1.17	6.43	22.7	1200	1.45	0.55	2.68	0.46	41.2	7.1	19	1.74	18.1	3.17	16.05	0.15	2.5	0.057
B704117	0.006		0.34	8	23.2	2340	1.79	0.19	0.43	0.08	75.1	1.5	9	2.31	5.9	1.64	12.95	0.17	4.3	0.038
B704118	0.007		0.44	6.3	13.6	390	1.51	0.38	0.05	-0.01	35.7	0.2	6	2.54	1.7	0.87	17.1	0.12	4.6	0.054
B704119	0.426		1.09	2.47	17.9	220	0.78	0.07	20.4	0.16	20.7	2.3	6	2.52	4.9	1.26	7.27	0.12	1.5	0.019
B704120	0.163		0.67	6.9	35.7	1630	1.09	0.08	0.61	0.13	65.7	2.1	8	3.44	3.2	2.57	14.75	0.18	3.7	0.039
B704121	-0.0025		0.16	6.89	2	520	2.69	0.71	1.17	0.21	71.5	0.3	3	2.28	1.4	1.26	18.45	0.2	5.9	0.067
B704122	-0.0025		0.19	7.89	13.1	1110	1.61	0.01	3.28	0.08	42.1	3.6	5	1.42	7.1	5.03	25.3	0.15	3.9	0.052
B704123	-0.0025		0.51	0.15	0.6	60	0.59	0.07	18.05	28.9	2.06	2.4	6	0.35	6.4	1.33	0.51	0.08	-0.05	0.01
B704124	-0.0025		1.79	4.15	47.2	320	1.41	0.2	1.65	0.95	30.7	1	5	**11.6**	14.7	1.35	9.88	0.13	1.7	0.014
B704125	-0.0025		0.04	0.09	0.6	80	0.26	0.01	38.8	1.36	3.11	1.3	1	0.33	2.4	0.28	0.31	0.07	-0.05	0.006
B704126	-0.0025		0.49	8.66	41.8	420	1.54	0.47	0.89	0.12	53.3	12.8	14	3	13.4	4.16	17.6	0.14	1.9	0.062
B704127	0.035		0.47	7.48	115	880	1.28	0.07	0.98	0.03	42.6	4	10	5.53	5.4	3.63	18.35	0.14	4.4	0.062
B704128	0.01		0.25	7.28	22.6	1320	1.35	0.01	0.41	-0.01	33.6	1	7	2.94	2	2.57	17.7	0.14	5.7	0.071
B704129	-0.0025		0.06	2.93	9.9	360	0.76	0.02	1.62	0.07	21	2.3	11	2.32	3	1.46	7.73	0.12	1.8	0.016
B704130	-0.0025		0.16	6.01	1.4	600	1.7	0.01	3.93	0.18	73	0.4	5	2.91	2.8	1.54	15.75	0.18	4.7	0.039
B704131	0.006		0.38	6.96	49.5	430	1.55	0.04	0.07	-0.01	40.7	0.2	3	3.07	2.5	1.03	19.55	0.17	6	0.066

Rock Sample Descriptions and Assays, 2020 Field Program

Sample ID	Au ppm Au-AA23	Au ppm Au-GRA21	Ag ppm ME- MS61	Al pct ME-MS61	As ppm ME-MS61	Ba ppm ME-MS61	Be ppm ME-MS61	Bi ppm ME-MS61	Ca pct ME-MS61	Cd ppm ME- MS61	Ce ppm ME-MS61	Co ppm ME- MS61	Cr ppm ME-MS61	Cs ppm ME-MS61	Cu ppm ME- MS61	Fe pct ME-MS61	Ga ppm ME MS61	Ge ppm ME MS61	Hf ppm ME-MS61	In ppm ME-MS61
B704132	0.176		0.1	6.1	8.5	610	1.18	0.29	0.03	-0.01	14.45	0.1	4	0.78	2.1	1.48	10.5	0.14	6.1	0.044
B704133	0.009		0.69	4.36	3.2	710	0.72	1.43	0.02	0.66	25.3	0.5	15	1.99	2.5	1.13	10.7	0.14	0.4	0.034
B704134	-0.0025		0.51	1.7	2.2	530	0.34	0.75	0.01	0.06	10.05	0.6	23	0.89	1.6	1.31	4.16	0.1	0.1	0.014
B704135	-0.0025		0.07	5.56	3.7	510	0.79	0.06	1.83	0.13	23.5	8.2	34	0.8	29	2.85	11.75	0.14	1.3	0.034
B704136	1.24		14.75	6.87	391	680	2.37	20.9	0.49	2.46	78.2	4.5	26	4.18	1000	1.83	22	0.19	2.3	0.471
B704137	1.255		14.45	6.78	381	700	2.3	20.9	0.48	2.5	74.6	4.4	27	4.08	997	1.81	21.6	0.22	2.3	0.456
B704138	1.275		15.1	6.95	393	650	2.45	21.1	0.5	2.51	75.7	4.5	27	4.21	1020	1.85	22.1	0.2	2.3	0.485
B704151	1.3		0.85	3.24	292	350	0.93	0.12	0.03	0.06	35.4	0.4	15	1.74	6.2	1.08	8.54	0.15	2.4	0.026
B704152	0.006		0.1	1.17	14.3	40	0.63	0.05	7.32	0.07	6.3	2.7	17	0.3	7.1	1.73	6.17	0.1	0.3	0.009
B704153	-0.0025		0.14	1.57	6.2	200	0.56	-0.005	3.71	0.12	10.25	3.6	21	0.58	8.9	2.24	3.79	0.05	0.6	0.008
B704154	0.023		0.21	4.25	2.1	590	1.44	0.41	0.03	0.06	54.6	0.8	6	1.33	9.7	0.88	10.75	0.06	3.2	0.043
B704155	0.447		1.33	4.56	2270	1080	0.77	-0.005	0.84	0.09	30.7	5.1	27	4.28	5.8	3.08	10.55	0.08	2.9	0.03
B704156	-0.0025		0.28	6.95	5	1340	2.29	0.47	0.56	0.13	69.6	0.9	7	1.78	1.8	1.52	16.05	0.1	3.3	0.039
B704157	0.115		1.58	1.81	10.6	320	0.79	0.07	0.59	1	15.85	1.4	13	1.68	8.7	1.25	5.37	0.06	0.2	0.005
B704158	10	30.9	100	3.35	159	400	0.85	0.21	0.27	31.7	21.5	3.4	11	6.4	261	4.55	8.05	0.07	0.6	0.044
B704159	10	40.2	100	2.96	127	480	0.78	0.31	0.11	**69.5**	16.55	3.1	10	4.87	630	5.41	7.77	0.05	0.5	0.069
B704160	10	12.6	19.95	1.04	227	160	0.28	0.05	0.06	0.95	6.51	1.3	15	1.05	25	1.78	2.42	-0.025	0.1	0.009
B704161	0.188		1.1	7.03	34.4	1250	1.21	0.02	3.03	1.49	38.6	8.9	12	4.41	31.1	3.08	16.45	0.09	0.5	0.034
B704162	0.184		2.93	6.49	33.7	700	1.26	0.08	4.55	4.99	41.3	9.5	10	3.67	24.1	2.99	16	0.1	0.4	0.039
B704163	10	14.85	98.2	0.69	471	130	0.13	0.26	0.03	3.03	3.6	0.9	19	0.54	20.5	2.76	1.96	-0.025	0.1	0.006
B704164	0.367		2.86	1.33	87.2	100	0.21	-0.005	3.31	0.67	11.35	4.7	10	0.65	4.3	1.67	3.1	0.05	0.1	0.021
B704165	0.362		0.36	2.99	18.8	440	0.42	0.01	2.02	1.45	19.35	4.8	15	0.68	14	2.02	6.07	0.05	0.1	0.02
B704166	0.719		2.45	2.81	17.3	440	0.43	0.45	4.89	0.51	18.1	5	13	1.05	41.9	1.83	6.28	0.05	0.1	0.03
B704167	1.18		14.15	6.52	378	750	2.41	20.4	0.45	2.78	80.1	5	26	4.32	984	1.72	22.8	0.16	2.4	0.501
B704168	0.036		0.31	5.36	7.9	510	0.73	0.19	2	0.13	22.5	9.4	37	0.85	37.1	3.08	12.8	0.08	1.5	0.04
S052427	-0.0025		0.35	3.68	6.8	430	0.95	0.09	1.46	0.18	23.4	14.5	10	5.82	9.7	17.25	12.8	0.09	1.6	0.037
S052428	0.012		0.15	7.35	23	380	1.52	0.08	1.48	0.03	48.8	4.4	13	7.38	6.9	3.34	20.6	0.1	4.9	0.058
S052429	0.005		0.21	11	9.9	180	0.31	0.29	0.03	0.06	138.5	4.1	15	0.91	4.7	2.76	22.8	0.11	5.1	0.1
S052430	10	39	48.1	1.7	1.5	130	0.99	0.02	0.23	0.12	5.25	0.9	12	2.54	11.2	0.89	2.35	-0.025	0.2	0.018
S052431	0.311		0.94	6.23	12.8	1040	1.87	0.02	1.69	0.16	38.7	10.7	37	2.55	22.6	3.77	16.95	0.11	2.8	0.053
S052432	0.209		1.04	2.98	561	300	0.85	0.03	1.48	0.24	16.25	6.6	32	1.66	16.3	2.9	10.75	0.07	1.4	0.033
S052433	0.006		0.1	6.14	3.1	380	1.71	0.06	2.23	0.05	56.7	2.2	4	4.26	1.1	1.7	14.85	0.11	5.6	0.034

Rock Sample Descriptions and Assays, 2020 Field Program

Sample ID	Au ppm Au-AA23	Au ppm Au-GRA21	Ag ppm ME- MS61	Al pct ME-MS61	As ppm ME-MS61	Ba ppm ME-MS61	Be ppm ME-MS61	Bi ppm ME-MS61	Ca pct ME-MS61	Cd ppm ME- MS61	Ce ppm ME-MS61	Co ppm ME- MS61	Cr ppm ME-MS61	Cs ppm ME-MS61	Cu ppm ME- MS61	Fe pct ME-MS61	Ga ppm ME MS61	Ge ppm ME MS61	Hf ppm ME-MS61	In ppm ME-MS61
S052434	0.137		10.5	1.72	3.5	380	0.83	-0.005	7.65	0.29	3.76	1.9	9	1.57	1.6	0.93	2.91	0.06	0.2	0.025
S052435	0.015		1.98	6.95	20.8	460	0.98	0.03	0.58	0.14	30.1	10.5	42	5.52	6.4	4.12	9.96	0.08	3.8	0.061
S052436	0.006		0.21	4.74	30.5	260	1.18	0.01	2.77	0.72	39.3	11.6	11	2.06	8.6	3.57	9.96	0.1	2.1	0.03
S052437	-0.0025		0.05	2.34	20.5	230	0.66	-0.005	18.95	0.39	28.2	6.6	6	0.78	4.9	1.82	5.75	0.05	1.2	0.015
S052438	0.005		0.16	7.79	5.4	300	1.31	-0.005	2.43	0.17	38.5	9.6	23	3.04	9.2	4.41	20.3	0.09	4.8	0.06
S052439	-0.0025		0.19	1.98	0.7	1800	2.11	-0.005	0.09	0.03	5.02	0.2	5	3.32	1.5	0.24	2.92	0.07	0.1	-0.0025
S052440	0.005		0.62	1.41	12.5	410	1.57	0.13	0.26	0.05	8.33	0.6	20	3.13	9.2	1.01	4.49	0.05	0.3	0.007
S052441	8.79		100	0.21	513	30	0.08	0.16	0.25	28.7	2.67	2.3	20	0.16	199	1.27	1.15	0.07	-0.05	0.022
S052442	0.053		2.15	7.12	22.9	1290	1.23	0.05	2.88	**56.8**	52.6	10.7	16	3.21	88.6	3.36	17.2	0.12	0.5	0.033
S052443	0.141		3.16	7.94	71.6	900	1.46	0.29	1.75	**136**	40.5	11.3	11	3.53	50.8	3.1	20	0.13	0.4	0.034
S052444	0.007		0.46	5.91	44.6	1160	1.5	-0.005	0.32	0.51	47.7	2.7	7	3.49	9.6	3.94	17.65	0.11	5	0.066
S052445	0.005		0.19	2.2	3.3	90	1.15	0.25	3.15	0.34	20.2	2.9	13	0.47	4.2	1.28	8.5	0.07	1.5	0.017
S052446	0.017		1.45	8.19	36.5	510	1.53	0.01	0.87	0.05	47.2	1.1	7	3.97	4.3	4.38	23.5	0.11	4.6	0.07
S052447	0.009		0.3	1.79	9.7	250	1.57	0.02	5.48	0.07	15.25	1.8	8	10.45	2.7	1.24	5.17	-0.025	0.8	0.011
S052448	0.022		0.45	2.03	4	190	1.13	0.03	0.17	0.05	11.5	1.9	21	2.36	2.1	1.68	5.66	-0.025	0.9	0.015
S052449	0.013		0.22	3.72	45.2	200	1.02	0.03	1.25	0.04	38.1	2.1	10	1.63	2.8	3.2	10.15	0.06	2.9	0.027

Rock Sample Descriptions and Assays, 2020 Field Program

Sample ID	K pct ME-MS61	La ppm ME-MS61	Li ppm ME-MS61	Mg pct ME-MS61	Mn ppm ME-MS61	Mo ppm ME-MS61	Na pct ME-MS61	Nb ppm ME MS61	Ni ppm ME-MS61	P ppm ME-MS61	Pb ppm ME- MS61	Rb ppm ME MS61	Re ppm ME-MS61	S pct ME-MS61	Sb ppm ME-MS61	Sc ppm ME-MS61	Se ppm ME-MS61	Sn ppm ME-MS61	Sr ppm ME-MS61	Ta ppm ME-MS61
B704001	2.45	13.2	15.2	0.85	411	4.86	1.22	7.4	16.5	2140	10.5	103.5	-0.001	2.85	0.56	17.1	1	1.4	304	0.48
B704002	1.49	15.9	32.1	1.26	853	1.52	1.47	6.7	6.8	840	12.3	61.5	-0.001	2.06	2.04	14.3	-0.5	1.3	279	0.42
B704003	2.6	20.4	15.8	0.49	435	2.43	2.28	10.2	4.5	1310	15.8	118.5	-0.001	3.91	2.32	17	-0.5	1.9	302	0.62
B704004	0.32	15.8	67.9	0.56	556	5.57	1.49	4.9	3.9	470	10.4	16.8	-0.001	0.58	6.37	13.7	3	1.1	179	0.27
B704005	0.36	19	40.3	0.67	618	3.56	2.18	7.8	3.1	790	15.5	18.4	-0.001	0.71	6.79	14	3	1.5	294	0.47
B704006	2.47	10.4	58.5	0.35	479	11.65	0.41	4.2	2.7	510	11	116	-0.001	0.76	11.05	7.4	4	0.9	117.5	0.25
B704007	2.81	13.8	49.8	0.35	117	19.1	0.03	5.7	1.9	670	10	165	-0.001	1.83	5.78	10.6	3	1.5	11.9	0.34
B704008	2.94	19	59.2	1.1	748	3.19	1.93	7.8	3.6	980	7.2	109	-0.001	0.65	4.25	13.1	2	1.3	348	0.48
B704009	2.71	15.7	23.2	0.84	389	2.66	1.73	8.5	3.9	1210	15.7	99.5	-0.001	2.12	0.88	17.1	-0.5	1.4	313	0.5
B704010	2.68	23.3	36.7	0.84	960	1.85	2.39	12	2.5	1190	13.2	94.5	-0.001	0.89	5.25	16	1	2.1	379	0.74
B704011	1.91	11.3	20	0.42	390	**67.1**	1.25	5.3	2.2	690	12.2	68.4	-0.001	3.55	86.8	7.5	1	1.1	87.9	0.33
B704012	1.38	17.4	25.9	0.7	860	2.5	2.01	10.8	4.5	1380	11.2	37.2	-0.001	0.74	0.89	14.6	-0.5	1.9	473	0.67
B704013	1.99	17	10.3	0.3	207	5.68	1.65	10.9	2.3	1180	22.5	79.9	-0.001	1.97	3.32	13.5	-0.5	1.9	383	0.64
B704014	2.73	24.1	21.7	0.17	550	0.88	2.56	14.1	0.8	1030	12.9	98.4	-0.001	0.9	1.07	15.6	-0.5	1.5	313	0.87
B704051	1.19	21.4	25.7	0.58	1350	1.5	1.72	8.2	1.2	770	14.5	36.2	-0.001	0.05	25.2	13.3	-0.5	1.6	174.5	0.5
B704052	1.41	17.7	21.8	0.58	592	1.2	2.06	7.1	4.1	920	9	66.4	-0.001	1.1	1.25	13.9	1	1.5	353	0.45
B704053	1.59	16	39.3	0.84	562	1.64	1.16	6.8	4.5	930	13.1	81.3	-0.001	0.69	4.95	15	1	1.2	385	0.41
B704101	1.56	15.5	37.9	0.84	578	1.68	1.15	6.5	5.4	940	12.8	77.9	-0.001	0.68	4.64	14.2	-0.5	1.1	385	0.4
B704102	2.05	10	66.9	0.45	293	0.42	0.42	1.8	1.9	210	11.9	98.5	-0.001	0.01	21.4	3.2	1	3.5	132	0.11
B704103	1.06	5.2	63.6	0.22	266	0.32	0.3	1.6	2.1	200	11.7	46.7	-0.001	0.01	41.6	3	10	20.4	141.5	0.1
B704104	2.37	17.6	52.6	1.93	1140	1.95	1.66	11.2	7	1350	9.7	65.7	-0.001	0.86	2.84	19.2	1	2	436	0.69
B704105	2.93	26.6	42.2	1.02	879	1.55	1.53	10.8	3.8	890	17.1	116.5	-0.001	0.03	4.83	13.3	1	2	374	0.63
B704106	2.87	31.4	46.8	0.98	868	1.01	1.71	12.2	2.9	660	27.4	114	-0.001	0.06	5.23	10.5	1	2.1	376	0.74
B704107	3.36	24.9	48.1	1.3	729	1.36	1.83	10.5	4.9	960	12	120.5	-0.001	0.24	2.77	15.2	-0.5	1.9	375	0.61
B704108	0.7	12.9	18.8	0.41	615	1.02	1.08	3.8	3.4	360	5.4	37.5	-0.001	0.27	7.66	5.4	1	1.1	248	0.23

Rock Sample Descriptions and Assays, 2020 Field Program

Sample ID	K pct ME-MS61	La ppm ME-MS61	Li ppm ME-MS61	Mg pct ME-MS61	Mn ppm ME-MS61	Mo ppm ME-MS61	Na pct ME-MS61	Nb ppm ME MS61	Ni ppm ME-MS61	P ppm ME-MS61	Pb ppm ME- MS61	Rb ppm ME MS61	Re ppm ME-MS61	S pct ME-MS61	Sb ppm ME-MS61	Sc ppm ME-MS61	Se ppm ME-MS61	Sn ppm ME-MS61	Sr ppm ME-MS61	Ta ppm ME-MS61
B704109	1.16	8	25.2	0.2	700	0.81	0.52	2.5	-0.1	290	6.9	47.8	-0.001	-0.005	4.45	3.1	1	0.7	316	0.15
B704110	0.81	19.4	31.2	0.88	976	0.58	2.04	6.5	4.9	860	17.7	27.8	-0.001	-0.005	5.17	14	1	1.1	606	0.37
B704111	0.15	7.7	51.1	0.68	972	1.92	0.33	2.1	5.3	290	57.8	9.3	-0.001	-0.005	7.65	8.5	1	0.7	205	0.12
B704112	4.49	23.5	40.2	0.08	150	0.97	0.11	7.5	0.6	30	10.9	170	-0.001	-0.005	11.75	2.2	-0.5	2.2	50.9	0.58
B704113	3.79	18.9	32	0.5	1280	1.89	2.92	10.3	1.6	980	11.5	139	-0.001	0.24	3.75	10.6	2	2.1	354	0.58
B704114	0.85	5.9	53.2	0.16	1070	2.15	0.11	2.1	1.7	300	5.6	40.1	-0.001	0.23	9.48	5.1	3	0.7	396	0.12
B704115	1.92	22.8	40.9	0.48	560	5.43	1.02	8.1	1.9	870	11.9	99.4	-0.001	0.7	10.7	9.6	3	1.8	80.3	0.52
B704116	2.36	20.5	40.6	0.88	659	3.28	2.46	8.3	6.9	680	14.4	95	-0.001	0.21	4.78	9.6	2	2.1	282	0.52
B704117	4.22	38.3	13.1	0.08	266	2.77	3.64	11.3	1.1	250	19.6	165.5	-0.001	0.32	2.2	4.2	1	2.1	240	0.81
B704118	3.1	17.4	27.9	0.07	140	4.57	1.81	13.1	0.4	30	12.3	144	-0.001	0.1	3.31	3	1	3.7	50.4	0.99
B704119	1.08	11.2	27.4	0.15	1360	2.1	0.15	3.1	0.3	340	5.6	50.4	-0.001	0.11	4.77	3.5	2	0.6	208	0.18
B704120	4.45	32.5	28.2	0.17	422	3.26	2.05	10.9	1.2	250	23.7	181.5	-0.001	0.04	6.8	4.4	1	2.2	147.5	0.74
B704121	2.9	39.5	15.9	0.03	472	0.35	2.49	14.8	0.3	50	35.2	130	-0.001	-0.005	0.31	4.1	-0.5	3.1	83.9	1.01
B704122	1.91	20.1	11.8	0.19	1020	1.67	3.21	12.6	0.8	1160	86.3	53.1	-0.001	0.13	9.76	13.9	1	1.5	378	0.69
B704123	0.05	3.5	10.4	7.5	859	3.8	0.01	0.2	8.2	160	143	2.2	-0.001	0.02	8.33	0.3	1	-0.1	646	-0.025
B704124	2.01	16	38.4	0.2	366	2.33	0.03	7.2	2.4	110	54.3	96.7	-0.001	0.14	61.9	1.4	-0.5	1.6	48.5	0.75
B704125	0.04	2.9	2.3	0.22	653	0.56	-0.005	0.1	0.9	260	17.5	1.7	-0.001	0.06	0.43	0.4	3	-0.1	640	-0.025
B704126	0.78	25.9	36.9	0.9	838	19.85	5.01	8.6	7.5	1070	10.9	36.1	-0.001	0.42	1.19	13.3	-0.5	1.6	337	0.55
B704127	2.24	21.7	30	0.47	262	2.21	2.32	11.2	0.9	1260	13.1	107.5	-0.001	0.53	13.35	14.2	1	1.5	306	0.62
B704128	2.73	20.4	12.5	0.08	109	3.38	3.18	12.7	0.9	480	11.7	104.5	-0.001	1.57	3.89	9	1	3	239	0.74
B704129	1.28	11	19.8	0.1	216	1.54	0.02	3.4	1	270	6	53.2	-0.001	0.47	1.33	2.9	1	1.3	169	0.21
B704130	2.91	37.7	11.9	1.18	662	0.76	1.44	13	0.6	60	23.9	112.5	-0.001	0.05	0.31	3.3	1	1.7	204	0.89
B704131	4.15	20.5	9.4	0.01	32	16.6	2.96	15.7	0.4	40	16.7	145	-0.001	0.02	1.11	4.4	1	1.7	33.8	0.93

Rock Sample Descriptions and Assays, 2020 Field Program

Sample ID	K pct ME-MS61	La ppm ME-MS61	Li ppm ME-MS61	Mg pct ME-MS61	Mn ppm ME-MS61	Mo ppm ME-MS61	Na pct ME-MS61	Nb ppm ME MS61	Ni ppm ME-MS61	P ppm ME-MS61	Pb ppm ME- MS61	Rb ppm ME MS61	Re ppm ME-MS61	S pct ME-MS61	Sb ppm ME-MS61	Sc ppm ME-MS61	Se ppm ME-MS61	Sn ppm ME-MS61	Sr ppm ME-MS61	Ta ppm ME-MS61
B704132	2.51	6.1	13.7	0.01	82	2.24	3.21	14.8	0.6	30	6.9	82.4	-0.001	0.01	1.09	3.4	-0.5	2.5	43.6	0.97
B704133	2.25	13.7	16.5	0.26	87	4.48	0.2	5	1.4	80	68	111.5	-0.001	0.13	1.86	3.8	1	1.3	27.7	0.34
B704134	0.84	5.1	31.2	0.09	125	1.63	0.1	1.9	2.2	60	46.8	39.4	-0.001	0.06	2.2	1.6	1	0.4	18.8	0.12
B704135	0.98	11.1	14.4	0.87	549	0.56	2.16	4.8	17.3	560	5.3	27.4	-0.001	0.07	0.6	10.2	1	0.7	242	0.29
B704136	2.98	37.6	39.7	0.3	97	4.06	1.51	14	14	730	337	137	0.002	1.46	58.3	3.5	7	4.2	244	0.96
B704137	2.96	36.4	39.1	0.3	95	3.79	1.49	13.2	13.8	730	334	136	-0.001	1.45	56.6	3.4	7	4.1	240	0.93
B704138	3	36.6	40.3	0.31	98	4.14	1.52	13.8	14.5	740	338	139.5	-0.001	1.48	58.8	3.5	7	4.2	246	0.96
B704151	1.82	17	39.4	0.02	176	1.29	0.91	5.6	1.3	40	5.4	67.1	-0.001	0.01	15.2	2	1	1.2	25.9	0.41
B704152	0.07	3.6	42.8	0.86	1160	0.76	0.17	0.7	1.2	90	3.6	4.2	-0.001	0.15	2.02	1.7	1	0.2	91.5	-0.025
B704153	0.23	6.1	35.6	0.46	1380	3.49	0.35	1.2	5.2	140	6.8	13.1	-0.001	0.2	1.88	2.9	-0.5	0.6	67.7	0.07
B704154	1.66	8.3	37.8	0.01	389	1.44	1.67	8.9	0.9	20	23	87.3	-0.001	-0.005	0.56	2.4	-0.5	2.7	13.3	0.63
B704155	2.17	14.1	49.2	0.53	392	10.75	1.09	5.8	2.5	740	8.8	83	-0.001	0.79	79.3	10.3	4	1.2	190.5	0.38
B704156	2.91	39.4	12.9	0.13	578	1.59	3.56	12.9	0.5	140	26.9	114.5	-0.001	-0.005	0.37	2.3	-0.5	2.9	153.5	1.1
B704157	0.92	9.5	20	0.1	332	6.38	0.03	2.1	1.8	80	660	46.8	-0.001	0.06	2.7	1.2	1	3.3	56.2	0.18
B704158	1.73	12.5	19.5	0.26	335	**150**	0.04	4.2	3.5	270	10000	94.3	-0.001	2.38	6.44	2.9	1	6.5	27.2	0.37
B704159	1.41	9	29	0.28	390	7.44	0.03	2.9	3.7	190	10000	72.2	-0.001	0.62	17	1.9	1	6.7	8.9	0.28
B704160	0.48	3.7	4	0.05	49	6.52	0.02	1	1	70	596	19.8	-0.001	0.31	6.52	1.5	1	0.6	17.5	0.07
B704161	2.82	19.3	15.3	0.9	857	4.08	1.32	7.3	4	640	49.4	82.5	-0.001	0.15	2.26	10.3	1	0.9	297	0.64
B704162	3.06	22	10.5	0.88	1110	1.43	0.49	6.4	3.9	640	115	85.9	-0.001	0.15	3.28	10.1	1	0.9	229	0.5
B704163	0.29	1.9	4.4	0.07	104	12.3	0.02	0.6	1.8	30	1035	11.2	-0.001	1.5	12.05	0.9	1	0.2	9	0.05
B704164	0.45	5.8	9.7	0.42	1040	4.8	0.01	0.9	1.7	110	28.1	19.3	-0.001	0.39	4.5	2.7	-0.5	0.2	110	0.07
B704165	0.9	11.3	6.5	0.4	586	0.59	0.61	2.5	2.8	270	62.3	33.1	-0.001	0.07	1.59	3.8	1	0.4	159.5	0.19
B704166	1.16	9.4	6.4	0.51	1280	0.94	0.02	2.1	1.9	270	197.5	47.8	-0.001	0.18	1.12	4	-0.5	0.3	131.5	0.15
B704167	2.81	39.3	37.7	0.28	94	4.5	1.43	13.7	14.6	720	322	140.5	-0.001	1.41	56.8	3.6	7	4.4	230	1.06
B704168	0.96	11.1	12.8	0.88	605	1.01	1.91	4.2	20.9	520	21	33.1	-0.001	0.06	1.11	11.7	1	0.8	273	0.28
S052427	0.93	11.5	29	0.82	1130	9.95	0.24	4.1	2.9	510	16.2	58.1	-0.001	1.49	3.96	7.9	1	0.8	60.5	0.26
S052428	2.68	23.7	17.4	0.46	227	2.52	1.42	10.7	1.2	870	36.6	106.5	-0.001	2.6	11.2	14	1	2.1	338	0.67
S052429	0.45	70.4	26.7	-0.005	-2	4.69	0.2	17.1	1.8	570	32.1	14.7	-0.001	3.29	0.78	8.4	1	3.3	231	1.25
S052430	0.55	1.4	96.3	0.07	349	0.57	0.23	0.3	1.7	30	6.7	31.2	-0.001	0.01	22.2	0.9	-0.5	0.8	65.9	-0.025
S052431	2.16	18.9	47.5	1.05	739	0.98	1.31	7.2	5.9	990	25.4	94.2	-0.001	0.01	9.46	14.1	1	1.8	235	0.46
S052432	0.74	7.9	84.2	0.74	668	0.85	0.69	3	3.9	420	63.3	27.3	-0.001	0.05	28.4	6.4	2	1.3	178.5	0.2
S052433	1	28.7	18.8	0.23	361	0.86	3.41	11.4	0.5	280	3.9	49.2	-0.001	-0.005	0.99	8.9	1	1.4	252	0.83

Rock Sample Descriptions and Assays, 2020 Field Program

Sample ID	K pct ME-MS61	La ppm ME-MS61	Li ppm ME-MS61	Mg pct ME-MS61	Mn ppm ME-MS61	Mo ppm ME-MS61	Na pct ME-MS61	Nb ppm ME MS61	Ni ppm ME-MS61	P ppm ME-MS61	Pb ppm ME- MS61	Rb ppm ME MS61	Re ppm ME-MS61	S pct ME-MS61	Sb ppm ME-MS61	Sc ppm ME-MS61	Se ppm ME-MS61	Sn ppm ME-MS61	Sr ppm ME-MS61	Ta ppm ME-MS61
S052434	1.56	2	46.4	0.21	513	0.54	0.03	0.4	1.7	60	2.1	70.1	-0.001	0.18	19.35	0.9	1	0.2	234	-0.025
S052435	3.95	13.8	16.7	0.32	243	4.14	0.43	8.1	5.1	900	11.6	127	-0.001	3.15	5.58	15.4	1	1.4	222	0.5
S052436	0.38	19.7	16.9	0.45	1120	2.41	1.63	4.4	4	600	10.9	17.2	-0.001	0.54	3.97	6.9	1	0.8	311	0.27
S052437	0.57	15.1	7.9	0.35	1700	1.68	0.49	2.3	2.9	370	4.5	27.8	-0.001	0.66	4.78	3.9	1	0.4	738	0.14
S052438	2.08	17.3	8	0.31	283	2.27	2	10.2	3.6	1260	11.9	70.4	-0.001	3.14	0.84	15.7	1	1.7	515	0.65
S052439	1.68	2.1	295	0.02	306	0.73	0.04	0.1	0.5	10	1.3	105	-0.001	0.01	2.14	0.4	-0.5	-0.1	108.5	-0.025
S052440	0.71	4.8	274	0.03	218	2.01	0.03	0.9	2	40	7.9	54.8	-0.001	-0.005	4.05	1.1	-0.5	0.2	46.4	0.05
S052441	0.06	1.4	4.2	0.06	229	4.77	0.01	0.1	1.4	10	7910	2.2	-0.001	0.69	87	0.3	1	-0.1	12.2	-0.025
S052442	2.54	26.7	15.1	1.13	909	0.81	1.62	9.2	4.6	620	72.7	80.1	-0.001	0.1	1.94	10.8	-0.5	1	333	1.09
S052443	3.9	19.9	15.9	0.94	887	1.16	0.07	8.2	4.3	730	137	113.5	-0.001	0.34	4.21	11.9	1	1	91.4	0.66
S052444	2.24	24.9	11.8	0.1	361	5.73	1.64	11.4	2.6	660	20	85.1	-0.001	0.67	2.48	11.5	1	2	161	0.71
S052445	0.17	10.1	11.7	0.13	541	0.91	1.43	3.3	1.2	250	8.1	8.1	-0.001	0.32	0.39	3.2	-0.5	0.6	148.5	0.21
S052446	1.92	24.9	16.3	0.21	341	2.83	2.75	12.8	0.5	1520	14.7	107.5	-0.001	0.61	10.05	16.5	1	1.9	316	0.76
S052447	0.5	7.2	207	0.09	746	0.46	0.34	2.1	0.9	300	6.8	29.4	-0.001	-0.005	3.22	2.6	-0.5	0.4	129	0.12
S052448	0.27	6	288	0.1	196	4.71	0.81	2.3	1.6	310	8	18.5	-0.001	-0.005	5.84	2.8	-0.5	0.3	60.5	0.12
S052449	1.11	16.5	18.7	0.07	247	2.84	1.07	6.3	0.5	290	12.1	54.2	-0.001	2.18	1.49	6.8	-0.5	1.2	99.9	0.34

Rock Sample Descriptions and Assays, 2020 Field Program

Sample ID	Te ppm ME-MS61	Th ppm ME- MS61	Ti pct ME-MS61	Tl ppm ME-MS61	U ppm ME-MS61	V ppm ME-MS61	W ppm ME-MS61	Y ppm ME-MS61	Zn ppm ME- MS61	Zr ppm ME-MS61	Ag ppm Ag-OG62	Ag ppm GRA21	Cu pct Cu-OG62	Pb pct Pb-OG62	Zn pct Zn-OG62	Certificate
B704001	-0.025	4.77	0.478	0.63	1.5	116	0.5	15	45	113.5						WH20230275
B704002	-0.025	4.71	0.409	0.52	1.7	93	0.9	18.5	77	120						WH20230275
B704003	-0.025	6.24	0.517	0.82	3	87	1.7	30.2	125	162						WH20230275
B704004	-0.025	2.92	0.259	0.24	1	120	1.3	12.7	47	73.9						WH20230275
B704005	-0.025	4.35	0.434	0.22	1.6	122	2.6	19.8	37	84.9						WH20230275
B704006	0.27	3.31	0.229	1.31	1.2	35	1.5	11.7	39	81.3						WH20230275
B704007	0.1	4.23	0.31	1.46	1.5	61	3.2	12.2	33	98						WH20230275
B704008	0.05	5.78	0.42	1.27	2.2	68	1.9	20.7	83	140.5						WH20230275
B704009	-0.025	5.51	0.555	0.69	1.9	123	0.6	14.9	50	143						WH20230275
B704010	-0.025	7.94	0.518	0.98	2.8	78	1.6	29.1	102	204						WH20230275
B704011	-0.025	3.99	0.264	2.25	1.5	52	2	12.4	42	91.5						WH20230275
B704012	-0.025	5.09	0.581	0.45	2	97	0.6	20.9	108	135.5						WH20230275
B704013	-0.025	5.83	0.567	1.31	2.6	99	0.8	15.3	53	148.5						WH20230275
B704014	-0.025	10.25	0.393	0.64	3.3	29	2	23.8	75	183.5						WH20230275
B704051	-0.025	6.86	0.307	0.26	2.4	51	2.1	27.8	101	153						WH20230275
B704052	-0.025	5.17	0.409	0.3	1.7	71	0.4	20	59	124						WH20230275
B704053	-0.025	4.59	0.404	0.66	1.8	87	0.6	19.9	67	122.5						WH20230275
B704101	-0.025	4.41	0.402	0.62	1.7	87	0.7	19.6	67	119.5						WH20230275
B704102	0.13	1.64	0.087	1.39	0.5	23	0.4	8.8	30	28.9						WH20230275
B704103	0.6	1.23	0.09	0.6	0.4	24	0.3	5	16	28.3	174					WH20230275
B704104	-0.025	4.29	0.638	1.07	1.9	130	1.3	28.4	113	134						WH20230275
B704105	-0.025	8.56	0.428	1.35	3.1	77	1	26.6	78	141.5						WH20230275
B704106	-0.025	12	0.312	1.33	4	55	0.8	30.2	127	157						WH20230275
B704107	-0.025	7.47	0.468	1.41	2.7	87	0.7	25.1	75	135						WH20230275
B704108	0.11	3.51	0.169	0.2	1.1	33	0.3	10.8	48	62.7						WH20230275

Rock Sample Descriptions and Assays, 2020 Field Program

Sample ID	Te ppm ME-MS61	Th ppm ME- MS61	Ti pct ME-MS61	Tl ppm ME-MS61	U ppm ME-MS61	V ppm ME-MS61	W ppm ME-MS61	Y ppm ME-MS61	Zn ppm ME- MS61	Zr ppm ME-MS61	Ag ppm Ag-OG62	Ag ppm GRA21	Cu pct Cu-OG62	Pb pct Pb-OG62	Zn pct Zn-OG62	Certificate
B704109	-0.025	1.96	0.112	0.44	0.7	21	0.9	7.6	28	48.5						WH20230275
B704110	-0.025	4.3	0.395	0.2	1.9	124	1.1	23	66	105						WH20230275
B704111	-0.025	1.44	0.134	0.09	0.7	70	0.6	9.3	75	39.2						WH20230275
B704112	-0.025	12.85	0.03	1.69	2.8	5	0.2	15.2	54	86.3						WH20230275
B704113	0.05	5.74	0.428	1.17	2.2	63	1.9	23	100	163.5						WH20230275
B704114	0.64	1.41	0.155	0.36	0.6	27	1.2	9	33	37.4						WH20230275
B704115	0.13	7.19	0.369	0.87	2.5	53	1.8	20.9	78	123						WH20230275
B704116	0.18	6.67	0.3	0.92	2.1	56	1.3	19.6	81	91.4						WH20230275
B704117	-0.025	18.9	0.14	1.31	5.5	8	1.1	20.6	31	132						WH20230275
B704118	-0.025	18.6	0.047	1.06	5.3	2	0.5	13.7	13	127.5						WH20230275
B704119	0.18	2.38	0.129	0.3	0.9	20	2	9.1	30	61.9						WH20230275
B704120	-0.025	16.75	0.143	1.4	4.4	20	1	19.2	47	114.5						WH20230275
B704121	-0.025	18.6	0.058	0.93	6.2	1	0.3	32.5	82	199.5						WH20230275
B704122	-0.025	6.01	0.467	0.42	2.5	59	1.4	22.2	89	144.5						WH20230275
B704123	-0.025	0.14	-0.0025	0.02	0.7	8	0.4	7.3	807	2.3						WH20230275
B704124	-0.025	9.02	0.012	0.99	3.7	2	0.8	10.2	48	43.2						WH20230275
B704125	-0.025	0.06	-0.0025	-0.01	0.5	2	0.1	9.2	10	1.3						WH20230275
B704126	-0.025	7.28	0.398	0.25	2.2	97	2.3	19.9	88	68.6						WH20230275
B704127	-0.025	6.99	0.557	0.59	2.6	73	1.4	20.8	41	169						WH20230275
B704128	-0.025	9.13	0.331	0.41	3	21	0.4	15	9	221						WH20230275
B704129	-0.025	3.76	0.136	0.33	1.5	18	0.2	9.4	24	73.2						WH20230275
B704130	-0.025	18.4	0.048	0.7	5.4	1	1.1	34.4	53	161						WH20230275
B704131	-0.025	16.85	0.063	1.06	5	2	2	14.6	30	210						WH20230275

Rock Sample Descriptions and Assays, 2020 Field Program

Sample ID	Te ppm ME-MS61	Th ppm ME- MS61	Ti pct ME-MS61	Tl ppm ME-MS61	U ppm ME-MS61	V ppm ME-MS61	W ppm ME-MS61	Y ppm ME-MS61	Zn ppm ME- MS61	Zr ppm ME-MS61	Ag ppm Ag-OG62	Ag ppm GRA21	Cu pct Cu-OG62	Pb pct Pb-OG62	Zn pct Zn-OG62	Certificate
B704132	-0.025	21	0.051	0.7	6.5	1	1	23.5	18	204						WH20230275
B704133	0.25	4.16	0.105	0.72	0.5	37	4.2	2.3	100	11.5						WH20230275
B704134	0.11	2	0.044	0.26	0.2	14	1.8	1.3	20	4.5						WH20230275
B704135	-0.025	2.73	0.275	0.2	0.9	78	0.4	13.2	48	47						WH20230275
B704136	5.96	14.45	0.168	1.35	3.8	26	4	10.9	374	65.2						WH20230275
B704137	5.82	14.1	0.166	1.37	3.8	26	3.9	10.8	374	64.6						WH20230275
B704138	6.17	13.8	0.169	1.38	3.8	26	4	10.8	385	65.2						WH20230275
B704151	0.53	8.6	0.025	0.6	2.6	2	0.4	10.3	16	83.1						WH20230275
B704152	-0.025	0.47	0.033	0.06	0.3	14	0.1	4.1	22	12.6						WH20230275
B704153	-0.025	0.9	0.061	0.14	0.4	21	0.1	5.7	22	23.6						WH20230275
B704154	-0.025	10.95	0.032	0.61	3.6	1	0.6	13.4	56	106						WH20230275
B704155	-0.025	4.58	0.339	0.75	1.7	61	3	15.7	44	110.5						WH20230275
B704156	-0.025	19.65	0.077	0.96	6.9	4	0.5	19.1	67	88.3						WH20230275
B704157	-0.025	4.62	0.043	0.37	1.4	15	1.8	4.7	38	6.7						WH20230275
B704158	0.24	8.14	0.101	0.8	4.2	26	3.9	4.5	1620	20.7	149			1.545		WH20230275
B704159	0.07	6.15	0.066	0.55	7.3	27	1.9	3.1	4280	10.1	134			2.35		WH20230275
B704160	1.01	1.51	0.04	0.16	5.8	14	3.7	0.9	61	2.7						WH20230275
B704161	0.05	8.77	0.279	0.71	2.8	89	17.2	10.8	78	7.5						WH20230275
B704162	-0.025	10.45	0.273	0.8	3.1	89	23.5	9.7	172	5.8						WH20230275
B704163	0.78	0.88	0.025	0.08	0.4	9	2.7	0.5	117	3.5						WH20230275
B704164	0.39	1.54	0.036	0.13	0.7	20	3.8	5.8	40	1.4						WH20230275
B704165	-0.025	4.1	0.108	0.21	0.8	35	8.1	5.2	49	2.1						WH20230275
B704166	-0.025	2.89	0.089	0.26	0.8	38	3.9	7.7	38	2.2						WH20230275
B704167	6.15	14.8	0.161	1.55	4.1	25	4.8	10.9	369	65.7						WH20230275
B704168	0.09	2.79	0.252	0.23	1	85	0.5	13.1	49	41.5						WH20230275
S052427	-0.025	2.99	0.19	0.31	0.8	49	7.1	15.6	77	61.4						WH20230275
S052428	-0.025	7.5	0.479	1.64	2.6	70	0.7	23.8	27	184.5						WH20230275
S052429	-0.025	19.45	0.208	0.84	5.8	151	1.2	3.6	3	148						WH20230275
S052430	0.42	0.41	0.012	0.31	0.2	5	0.1	1.1	12	7.3						WH20230275
S052431	0.05	5.01	0.409	1.07	1.9	82	1.9	19.1	84	107.5						WH20230275
S052432	-0.025	2.25	0.182	0.37	0.9	49	0.7	9.5	61	65.2						WH20230275
S052433	-0.025	14.05	0.174	0.46	4.3	23	1.6	21	27	200						WH20230275

Rock Sample Descriptions and Assays, 2020 Field Program

Sample ID	Te ppm ME-MS61	Th ppm ME- MS61	Ti pct ME-MS61	Tl ppm ME-MS61	U ppm ME-MS61	V ppm ME-MS61	W ppm ME-MS61	Y ppm ME-MS61	Zn ppm ME- MS61	Zr ppm ME-MS61	Ag ppm Ag-OG62	Ag ppm GRA21	Cu pct Cu-OG62	Pb pct Pb-OG62	Zn pct Zn-OG62	Certificate
S052434	3.64	0.31	0.02	1.04	0.1	4	0.3	2.5	42	6.8						WH20230275
S052435	0.09	5.44	0.495	4.04	2.1	64	1.9	16.6	57	147						WH20230275
S052436	-0.025	3.42	0.228	0.21	1.4	40	0.2	24	74	87.5						WH20230275
S052437	-0.025	1.93	0.134	0.22	0.7	22	0.1	16.1	57	47.4						WH20230275
S052438	-0.025	6.4	0.556	0.44	2.5	91	0.4	22.3	66	176						WH20230275
S052439	-0.025	0.16	-0.0025	1.62	0.1	33	0.1	3.6	7	2.3						WH20230275
S052440	-0.025	0.84	0.019	0.59	0.3	46	0.8	7.8	11	14.2						WH20230275
S052441	0.61	0.29	0.006	0.02	0.6	4	0.4	1.3	495	0.7	297					WH20230275
S052442	-0.025	12.45	0.279	0.64	3.3	88	4.6	14.1	1060	7						WH20230275
S052443	0.06	9.81	0.313	0.91	4.1	99	25	10.1	3370	6.9						WH20230275
S052444	-0.025	8.89	0.276	0.52	3.3	19	0.6	22.2	71	188.5						WH20230275
S052445	-0.025	3.63	0.134	0.17	1.1	11	0.2	11	33	57.5						WH20230275
S052446	-0.025	8.43	0.599	0.62	2.8	91	2.5	22.9	37	173						WH20230275
S052447	-0.025	1.7	0.098	0.18	0.6	20	1.1	10	23	32.5						WH20230275
S052448	-0.025	1.73	0.108	0.14	0.7	21	1.3	5.5	24	34.9						WH20230275
S052449	-0.025	5	0.162	0.53	2.1	12	0.5	16.9	22	105.5						WH20230275

APPENDIX 5

Historical Drill Core Infill Sampling

Historical Drill Core Infill Sampling

Prospect	Target	HoleID	From_m	To_m	Length_m	Sample_ID	SG	AuEQ_Best	Au_gpt_Best	Ag_gpt_Best	Cu_pct_Best	Pb_pct_Best	Zn_pct_Best	As_ppm_Best	Sb_ppm_Best	Al_pct	As_ppm	Ba_ppm	Be_ppm
GOD	Goddell Gully	GG11-02	461	463	2.00	B704516	2.63	0.00	-0.0025	0.1	0.0002	0.00186	0.0057	19.9	94.1	7.3	19.9	1890	1.87
GOD	Goddell Gully	GG11-02	463	465	1.95	B704518	2.64	0.00	-0.0025	0.09	0.00021	0.0018	0.0063	17.5	65.5	7.62	17.5	2110	2.13
GOD	Goddell Gully	GG11-02	464.95	466.9	1.95	B704521	2.66	0.00	-0.0025	0.12	0.00045	0.00165	0.0063	19.5	61.9	7.11	19.5	1830	1.63
GOD	Goddell Gully	GG11-02	466.9	468.9	2.00	B704522	2.67	0.00	-0.0025	0.07	0.0002	0.00124	0.0059	26.4	52.2	6.69	26.4	2030	1.62
GOD	Goddell Gully	GG11-02	468.9	470.8	1.90	B704523	2.65	0.00	-0.0025	0.1	0.00016	0.00164	0.006	32.1	65.1	7.19	32.1	2030	1.83
GOD	Goddell Gully	GG11-02	470.8	472.8	2.00	B704524	2.66	0.00	-0.0025	0.08	0.0002	0.0013	0.0058	23.9	58.1	7.18	23.9	1990	1.84
GOD	Goddell Gully	GG11-02	472.8	474.7	1.90	B704525	2.65	0.00	-0.0025	0.11	0.00015	0.00149	0.0061	19.9	60.6	6.85	19.9	1920	1.69
GOD	Goddell Gully	GG11-02	556.08	556.7	0.62	B704526	2.77	0.15	0.144	0.2	0.00062	0.00115	0.0066	357	68.7	6.51	357	1030	1.5
MTS	Lake Zone	87-372	84	86	2.00	B704228	2.68	0.01	0.007	0.45	0.00114	0.00094	0.015	31.7	5.15	8.2	31.7	1090	1.43
MTS	Lake Zone	87-372	86	87.5	1.50	B704229	2.67	0.96	0.932	2.08	0.00196	0.0009	0.0055	50	7.13	7.63	50	1330	1.51
MTS	Lake Zone	87-372	87.5	88.85	1.35	B704230	2.72	0.23	0.213	1.68	0.00148	0.00089	0.0078	50.2	7.28	7.58	50.2	1100	1.61
MTS	Lake Zone	87-372	88.85	90.2	1.35	B704231	2.71	5.73	5.64	8.3	0.00112	0.00084	0.0085	43.1	5.29	7.63	43.1	1210	1.59
MTS	Lake Zone	87-372	90.2	91.85	1.65	B704232	1.06	0.49	0.474	1.79	0.00142	0.00103	0.0102	60.9	6.7	8.19	60.9	1150	1.64
MTS	Lake Zone	87-372	91.85	92.96	1.11	B704233	2.65	0.08	0.068	1.27	0.00156	0.00105	0.0097	44.9	8.12	8.17	44.9	1100	1.73
MTS	Lake Zone	87-372	92.96	94.4	1.44	B704234	2.63	0.09	0.083	0.7	0.00164	0.00098	0.0079	241	21.6	7.18	241	1100	1.81
MTS	Lake Zone	87-372	94.4	96.3	1.90	B704235	2.65	0.12	0.117	0.54	0.00126	0.00084	0.0076	59.1	10.9	7.23	59.1	1280	1.77
MTS	Lake Zone	87-372	96.3	98.3	2.00	B704236	2.74	0.02	0.011	0.71	0.00116	0.00102	0.0081	20.6	4.29	8.38	20.6	970	1.77
MTS	Lake Zone	87-372	98.3	99.5	1.20	B704237	2.59	0.01	0.011	0.2	0.00093	0.00115	0.0117	25.6	2.35	7.75	25.6	1910	1.66
MTS	Lake Zone	87-372	99.5	101.1	1.55	B704239	2.78	0.01	0.006	0.44	0.0011	0.00102	0.0083	18.4	4.47	7.81	18.4	550	1.45
MTS	Lake Zone	87-372	101.05	102.7	1.60	B704242	2.74	0.01	0.005	0.31	0.00124	0.00108	0.0097	19.9	4.6	8.3	19.9	1540	1.51
MTS	Lake Zone	87-372	102.65	104.5	1.85	B704243	2.72	0.00	-0.0025	0.25	0.00088	0.001	0.0095	15.5	3.36	8.73	15.5	1220	1.68
MTS	Lake Zone	87-372	104.5	106.5	2.00	B704244	2.73	0.01	0.005	0.24	0.00111	0.0009	0.0102	26.5	4.21	8.31	26.5	1070	1.72
MTS	Lake Zone	87-373	92.8	94.8	2.00	B704218	2.73	0.00	-0.0025	0.31	0.00152	0.00097	0.0106	20.8	3.49	8.47	20.8	1290	1.37
MTS	Lake Zone	87-373	94.8	96.3	1.50	B704219	2.74	0.02	0.012	0.39	0.00153	0.00149	0.0153	30.1	5.1	8.48	30.1	1300	1.59
MTS	Lake Zone	87-373	96.3	97.72	1.42	B704222	2.73	0.08	0.074	0.59	0.00151	0.00121	0.0131	45.7	5.81	8.56	45.7	1460	1.77
MTS	Lake Zone	87-373	97.72	99.2	1.48	B704223	2.74	10.23	10.1	11.35	0.00233	0.00147	0.0153	1120	37.9	9.26	1120	1030	2.83
MTS	Lake Zone	87-373	99.2	100.6	1.40	B704224	2.77	0.50	0.491	0.79	0.00283	0.00103	0.0122	295	12.85	8.12	295	1110	1.68
MTS	Lake Zone	87-373	100.6	102.3	1.70	B704225	2.72	0.04	0.038	0.36	0.00166	0.0009	0.01	23.2	5.78	8.34	23.2	1290	1.65
MTS	Lake Zone	87-373	102.3	104.3	1.95	B704226	2.71	0.01	0.005	0.26	0.00115	0.00094	0.0094	20.9	4.58	8.3	20.9	1400	1.45
MTS	Lake Zone	87-373	104.25	106.3	2.00	B704227	2.73	0.02	0.014	0.27	0.00083	0.00075	0.0095	31.7	4.29	8.56	31.7	610	1.18
MTS	Cirque Vein	87-386	41.6	43.6	2.00	B704245	2.66	0.05	0.051	0.31	0.00106	0.00112	0.0093	14.1	2.86	7.29	14.1	1560	1.58
MTS	Cirque Vein	87-386	53.5	55.35	1.85	B704246	2.67	0.01	0.006	0.16	0.00099	0.00116	0.0108	4.9	2.03	7.53	4.9	1450	1.52
MTS	Cirque Vein	87-386	55.35	56.8	1.45	B704247	2.70	0.00	-0.0025	0.12	0.00084	0.00126	0.011	3.3	2.19	7.25	3.3	1440	1.54
MTS	Cirque Vein	87-386	56.8	58	1.20	B704248	2.70	0.02	0.012	0.47	0.00079	0.00115	0.0115	27.5	3.11	7.96	27.5	1450	1.68
MTS	Cirque Vein	87-386	65.8	67.3	1.50	B704249	2.68	0.01	0.007	0.19	0.00074	0.00121	0.0116	6	2.44	7.49	6	1450	1.67
MTS	Cirque Vein	87-386	67.3	68.4	1.10	B704250	2.69	0.02	0.02	0.26	0.00096	0.00116	0.0119	7.9	3.33	7.75	7.9	1220	1.63
MTS	Cirque Vein	87-386	106.7	108.5	1.80	B704251	2.74	0.01	0.006	0.13	0.00083	0.0011	0.0117	11.1	4.05	8.06	11.1	910	1.6
MTS	Cirque Vein	87-386	108.5	109.7	1.20	B704252	2.72	0.00	-0.0025	0.11	0.00073	0.00117	0.011	10.2	7.61	7.77	10.2	1260	1.6
MTS	Cirque Vein	87-386	118.6	120.3	1.70	B704253	2.73	0.01	0.005	0.18	0.00117	0.00116	0.0095	7.6	3.41	7.61	7.6	1090	1.9
MTS	Cirque Vein	87-386	131.1	132.4	1.30	B704254	2.71	0.02	0.015	0.41	0.00072	0.00108	0.0097	24.8	9.52	6.98	24.8	1130	1.35
MTS	Cirque Vein	87-386	181.1	182.8	1.70	B704255	2.72	0.00	-0.0025	0.17	0.00081	0.00094	0.0102	9.1	2	7.11	9.1	690	1.54
MTS	Cirque Vein	87-386	239.7	240.7	1.00	B704256	2.69	0.01	0.006	0.25	0.00055	0.00112	0.0106	10.2	1.71	7.65	10.2	1280	1.57
MTS	Cirque Vein	87-386	249.3	250.3	1.00	B704257	2.70	0.00	-0.0025	0.18	0.00069	0.00128	0.0108	11.2	2.46	7.58	11.2	1690	1.69
MTS	Cirque Vein	87-386	250.3	251.5	1.20	B704258	2.70	0.02	0.019	0.47	0.00061	0.00107	0.0102	5.5	2.36	7.34	5.5	1670	1.78
MTS	Cirque Vein	87-386	263.2	264.6	1.39	B704259	2.75	0.05	0.025	2.22	0.00568	0.00102	0.0109	32.1	9.59	7.47	32.1	1110	2.09

Historical Drill Core Infill Sampling

Prospect	Target	HoleID	From_m	To_m	Length_m	Sample_ID	Bi_ppm	Ca_pct	Cd_ppm	Ce_ppm	Co_ppm	Cr_ppm	Cs_ppm	Fe_pct	Ga_ppm	Ge_ppm	Hf_ppm	In_ppm	K_pct	La_ppm	Li_ppm	Mg_pct	Mn_ppm
GOD	Goddell Gully	GG11-02	461	463	2.00	B704516	0.81	0.98	0.16	67.1	1.7	8	7.4	2.05	17.3	0.1	3	0.033	3.93	35.3	14.3	0.23	569
GOD	Goddell Gully	GG11-02	463	465	1.95	B704518	0.29	0.83	0.17	71.3	1.8	6	10.7	2.14	18.8	0.13	3.3	0.039	4.08	36.4	21.4	0.24	554
GOD	Goddell Gully	GG11-02	464.95	466.9	1.95	B704521	0.27	0.82	0.13	67.8	1.8	6	9.29	1.94	15.3	0.16	2.9	0.038	3.72	35.6	21.2	0.22	556
GOD	Goddell Gully	GG11-02	466.9	468.9	2.00	B704522	0.97	1.4	0.12	53.8	1.6	8	9.29	1.95	15.05	0.14	2.7	0.056	3.81	25.9	23.5	0.2	691
GOD	Goddell Gully	GG11-02	468.9	470.8	1.90	B704523	1.32	1.04	0.09	70.1	1.6	7	9.13	1.92	15.95	0.16	2.9	0.046	3.87	35.1	20.4	0.22	616
GOD	Goddell Gully	GG11-02	470.8	472.8	2.00	B704524	1.1	1.08	0.11	67.2	1.5	6	8.77	1.87	15.7	0.14	3	0.049	3.86	34.9	19.3	0.22	633
GOD	Goddell Gully	GG11-02	472.8	474.7	1.90	B704525	3.4	1.35	0.11	57.2	1.5	5	7.62	1.94	14.8	0.15	2.9	0.045	3.72	28.4	21.2	0.24	782
GOD	Goddell Gully	GG11-02	556.08	556.7	0.62	B704526	0.13	2.08	0.51	40.6	6.7	14	5.15	1.99	13.15	0.13	1.1	0.025	4.15	20.3	5.7	0.63	709
MTS	Lake Zone	87-372	84	86	2.00	B704228	0.05	4.06	0.36	47.2	15.6	41	3.01	5.24	20.9	0.11	3	0.062	2.89	22.5	42.4	1.62	1160
MTS	Lake Zone	87-372	86	87.5	1.50	B704229	0.25	2.25	0.1	44.5	12.1	36	3.84	4.52	16.85	0.11	2.9	0.061	4.59	21.3	40.4	1.33	851
MTS	Lake Zone	87-372	87.5	88.85	1.35	B704230	0.16	2.2	0.14	46.6	12.2	34	3.06	4.37	17.95	0.11	2.9	0.061	4.3	22.2	40.8	1.42	847
MTS	Lake Zone	87-372	88.85	90.2	1.35	B704231	0.07	1.11	0.14	43.9	16.1	42	4.03	4.52	16.25	0.1	3.3	0.057	5.26	21	43.9	1.49	796
MTS	Lake Zone	87-372	90.2	91.85	1.65	B704232	0.04	2.17	0.33	49.3	13.4	38	4.01	5	18.65	0.12	2.9	0.063	4.21	23.3	46.8	1.43	962
MTS	Lake Zone	87-372	91.85	92.96	1.11	B704233	0.04	1.93	0.19	47.1	16.5	39	4.76	4.88	21.4	0.15	3	0.051	4.54	22.5	45.3	1.44	838
MTS	Lake Zone	87-372	92.96	94.4	1.44	B704234	0.11	1.65	0.22	41.6	10.8	29	4.07	3.88	18.75	0.16	3.1	0.053	3.94	20	41	1.04	709
MTS	Lake Zone	87-372	94.4	96.3	1.90	B704235	0.12	2.04	0.13	46	10.8	30	10.9	4.19	18.95	0.15	2.8	0.048	2.96	22.1	43.8	1.11	690
MTS	Lake Zone	87-372	96.3	98.3	2.00	B704236	0.04	2.35	0.12	50.3	13.4	42	10.95	4.96	21.5	0.15	3.4	0.049	2.38	23.9	42.7	1.21	546
MTS	Lake Zone	87-372	98.3	99.5	1.20	B704237	0.1	3.79	0.17	66.4	17.4	56	3.07	4.81	19.2	0.18	4.7	0.059	2.39	31.7	83.4	1.89	875
MTS	Lake Zone	87-372	99.5	101.1	1.55	B704239	0.03	3.6	0.09	45	14.1	39	2.41	5.69	20	0.16	3.5	0.056	1.9	20.9	35.5	1.14	833
MTS	Lake Zone	87-372	101.05	102.7	1.60	B704242	0.02	4.81	0.16	51.9	13.5	44	2.18	5.6	18.95	0.12	3.1	0.066	2.27	25.5	39.5	1.44	1430
MTS	Lake Zone	87-372	102.65	104.5	1.85	B704243	0.03	2.9	0.09	47.9	15.7	47	6.03	5.43	19.6	0.13	3	0.064	2.73	23.8	40.7	1.56	955
MTS	Lake Zone	87-372	104.5	106.5	2.00	B704244	0.02	2.96	0.13	47.7	19.5	47	3.84	5.33	22.7	0.15	3.3	0.062	2.44	21.7	45.7	1.81	1080
MTS	Lake Zone	87-373	92.8	94.8	2.00	B704218	0.02	4.28	0.21	46.4	18.1	48	1.93	5.46	19.7	0.12	3.2	0.061	1.94	21.9	43.3	1.69	1070
MTS	Lake Zone	87-373	94.8	96.3	1.50	B704219	0.03	4.02	0.52	45.6	16.9	47	4.98	5.36	21.8	0.11	3	0.069	2.58	21.2	45.5	1.71	1110
MTS	Lake Zone	87-373	96.3	97.72	1.42	B704222	0.02	4.49	0.4	45.7	16.9	49	3.88	5.4	21.3	0.11	3.4	0.068	2.68	20.7	44.1	1.68	1370
MTS	Lake Zone	87-373	97.72	99.2	1.48	B704223	0.27	4.02	0.5	69.7	19.6	57	21.5	6.51	32.4	0.16	5	0.091	3.47	31.9	61.5	2.03	2190
MTS	Lake Zone	87-373	99.2	100.6	1.40	B704224	0.03	4.47	0.3	38.5	14.3	45	2.02	5.08	19.35	0.09	3.2	0.057	3	18	42	1.66	1450
MTS	Lake Zone	87-373	100.6	102.3	1.70	B704225	0.01	4.14	0.11	47.7	16	46	2.47	5.15	20.9	0.08	3.5	0.053	2.52	22.9	42.4	1.73	1170
MTS	Lake Zone	87-373	102.3	104.3	1.95	B704226	0.01	3.58	0.16	44.4	15.5	47	3.9	4.93	19.55	0.1	3.7	0.062	3.15	20.3	31.5	0.98	917
MTS	Lake Zone	87-373	104.25	106.3	2.00	B704227	0.01	2.96	0.14	34.2	12.8	45	7.22	5.05	17.25	0.08	3.1	0.059	4.05	15.6	17.8	0.52	739
MTS	Cirque Vein	87-386	41.6	43.6	2.00	B704245	0.04	2.98	0.19	50.5	9.2	6	4.27	4.22	18.55	0.11	4.5	0.056	3.37	23.3	56.5	0.79	782
MTS	Cirque Vein	87-386	53.5	55.35	1.85	B704246	0.02	3.1	0.21	39.9	9.5	13	1.38	4.72	18.95	0.09	4.1	0.062	2.42	17.4	56.1	1.01	888
MTS	Cirque Vein	87-386	55.35	56.8	1.45	B704247	0.02	3.5	0.19	40.1	9.6	13	2.04	4.74	19.45	0.1	4.4	0.063	2.57	17.8	56.1	0.98	824
MTS	Cirque Vein	87-386	56.8	58	1.20	B704248	0.03	2.87	0.23	48.4	9.4	13	3.26	4.86	20.4	0.11	4.4	0.087	2.74	21.3	53.8	0.98	905
MTS	Cirque Vein	87-386	65.8	67.3	1.50	B704249	0.02	3	0.33	40.5	9.2	11	2.5	4.8	20.4	0.09	4.3	0.056	2.44	17.7	52.4	0.97	962
MTS	Cirque Vein	87-386	67.3	68.4	1.10	B704250	0.03	3.82	0.41	48.1	9	10	3.37	4.58	19.7	0.1	4.1	0.111	1.98	21.5	50.2	0.95	1000
MTS	Cirque Vein	87-386	106.7	108.5	1.80	B704251	0.14	3.71	0.3	51.4	8.1	12	7.94	4.08	20.9	0.09	4.4	0.06	2.4	23.7	34	0.94	1010
MTS	Cirque Vein	87-386	108.5	109.7	1.20	B704252	0.12	2.56	0.34	44.2	8	12	9.33	4.07	19.65	0.11	3.8	0.07	2.63	20.1	40.3	1.06	859
MTS	Cirque Vein	87-386	118.6	120.3	1.70	B704253	0.27	4.01	0.23	43.7	7.2	13	10.2	3.97	18.1	0.09	3.3	0.073	2.68	20.9	37	1	925
MTS	Cirque Vein	87-386	131.1	132.4	1.30	B704254	0.02	2.75	0.26	43.5	9.3	10	4.68	4.51	17.85	0.09	3.8	0.049	2.38	19.9	47.3	0.97	1140
MTS	Cirque Vein	87-386	181.1	182.8	1.70	B704255	0.04	4.17	0.29	45.9	7.5	10	5.93	4.1	17.75	0.09	3.4	0.06	2.29	21.6	38.1	0.81	878
MTS	Cirque Vein	87-386	239.7	240.7	1.00	B704256	0.06	4.86	0.25	50.7	9.4	9	4.27	4.62	18.5	0.11	4	0.063	2.31	23.9	51.4	1.08	1120
MTS	Cirque Vein	87-386	249.3	250.3	1.00	B704257	0.05	3.47	0.24	42.9	10.2	11	8.39	4.47	19.7	0.09	4.2	0.068	3.36	19.1	57.4	1.24	970
MTS	Cirque Vein	87-386	250.3	251.5	1.20	B704258	0.05	3.22	0.25	49.7	9.7	11	6.45	4.14	18.55	0.12	3.8	0.06	3.39	23.3	59.4	1.24	822
MTS	Cirque Vein	87-386	263.2	264.6	1.39	B704259	0.05	2.19	0.21	43.8	9.3	11	11.2	5.15	21.2	0.1	4	0.067	3.56	18.8	49	0.95	932

Historical Drill Core Infill Sampling

Prospect	Target	HoleID	From_m	To_m	Length_m	Sample_ID	Mo_ppm	Na_pct	Nb_ppm	Ni_ppm	P_ppm	Rb_ppm	Re_ppm	S_pct	Sb_ppm	Sc_ppm	Se_ppm	Sn_ppm	Sr_ppm	Ta_ppm	Te_ppm	Th_ppm	Ti_pct
GOD	Goddell Gully	GG11-02	461	463	2.00	B704516	1.59	2.24	11.1	0.7	310	134	-0.001	0.01	94.1	3	0	2.3	316	0.91	-0.025	17.75	0.129
GOD	Goddell Gully	GG11-02	463	465	1.95	B704518	1.37	2.19	11.6	0.6	310	146	-0.001	0.02	65.5	3.2	0	2.6	298	0.96	-0.025	19.3	0.128
GOD	Goddell Gully	GG11-02	464.95	466.9	1.95	B704521	1.8	2.07	11.5	3.1	300	140	-0.001	0.02	61.9	2.9	0	2.3	273	0.88	-0.025	16.7	0.126
GOD	Goddell Gully	GG11-02	466.9	468.9	2.00	B704522	0.66	2.08	11.6	0.8	300	138.5	-0.001	0.01	52.2	2.7	0	3.9	345	0.82	-0.025	15.6	0.126
GOD	Goddell Gully	GG11-02	468.9	470.8	1.90	B704523	0.77	2.11	11.9	0.7	320	150.5	-0.001	0.01	65.1	3	0	9.1	334	0.9	-0.025	17.25	0.129
GOD	Goddell Gully	GG11-02	470.8	472.8	2.00	B704524	0.56	2.18	11.6	0.6	310	147	-0.001	-0.01	58.1	2.9	0	4.8	330	0.9	-0.025	17.3	0.127
GOD	Goddell Gully	GG11-02	472.8	474.7	1.90	B704525	0.82	2.1	11.3	0.5	300	133	-0.001	0.01	60.6	2.7	0	12.2	357	0.85	-0.025	14.8	0.127
GOD	Goddell Gully	GG11-02	556.08	556.7	0.62	B704526	1.66	1.31	10.3	6.6	540	142	-0.001	0.3	68.7	5.8	0	1	186	0.72	-0.025	17.7	0.242
MTS	Lake Zone	87-372	84	86	2.00	B704228	2.06	1.33	9.5	6.9	1260	120	-0.001	1.3	5.15	18.4	-0.5	1.9	333	0.52	-0.025	4.53	0.577
MTS	Lake Zone	87-372	86	87.5	1.50	B704229	2.32	0.8	8.4	5.8	1120	198.5	-0.001	1.43	7.13	16.6	-0.5	2.1	253	0.49	0.1	4.79	0.514
MTS	Lake Zone	87-372	87.5	88.85	1.35	B704230	1.96	1.03	8.2	6.9	1100	189.5	-0.001	0.85	7.28	16.2	1	2.3	293	0.49	0.07	4.93	0.507
MTS	Lake Zone	87-372	88.85	90.2	1.35	B704231	1.75	0.66	7.8	8.8	1110	223	-0.001	1.05	5.29	17.4	1	3.1	228	0.48	0.16	5.04	0.524
MTS	Lake Zone	87-372	90.2	91.85	1.65	B704232	1.43	0.7	8.6	6.7	1210	198.5	-0.001	0.53	6.7	17.5	-0.5	2.3	262	0.5	-0.025	5.1	0.548
MTS	Lake Zone	87-372	91.85	92.96	1.11	B704233	1.88	0.85	9.5	9	1150	209	-0.001	0.87	8.12	18.3	1	2.9	266	0.53	-0.025	4.62	0.528
MTS	Lake Zone	87-372	92.96	94.4	1.44	B704234	2.1	0.92	8.8	5	950	171.5	-0.001	0.69	21.6	14.7	2	2.4	233	0.49	-0.025	5.27	0.446
MTS	Lake Zone	87-372	94.4	96.3	1.90	B704235	2.1	1.01	8.8	3.9	970	136	-0.001	1.05	10.9	15.4	2	2.6	279	0.49	0.06	5.24	0.453
MTS	Lake Zone	87-372	96.3	98.3	2.00	B704236	1.56	1.48	10.5	6.1	1240	130.5	-0.001	1.87	4.29	18.3	1	1.7	325	0.58	-0.025	5.86	0.592
MTS	Lake Zone	87-372	98.3	99.5	1.20	B704237	1.42	2.36	13.7	14.7	2040	87.6	-0.001	0.44	2.35	14.8	1	1.3	569	0.66	-0.025	8	0.72
MTS	Lake Zone	87-372	99.5	101.1	1.55	B704239	1.62	2.04	9.8	6.5	1000	78.7	-0.001	2.84	4.47	18.8	1	1.7	438	0.53	-0.025	4.8	0.538
MTS	Lake Zone	87-372	101.05	102.7	1.60	B704242	1.32	1.69	8.9	6.4	1260	90.3	-0.001	1.8	4.6	20.2	1	1.6	431	0.49	-0.025	5.07	0.565
MTS	Lake Zone	87-372	102.65	104.5	1.85	B704243	1.37	1.62	9.1	7.6	1280	121.5	-0.001	1.5	3.36	19.6	1	1.9	345	0.51	0.06	5.15	0.583
MTS	Lake Zone	87-372	104.5	106.5	2.00	B704244	1.73	1.8	10.8	9.4	1290	104.5	-0.001	1.01	4.21	20.7	1	1.7	434	0.58	0.06	4.75	0.592
MTS	Lake Zone	87-373	92.8	94.8	2.00	B704218	1.91	2.04	8.9	9.6	1400	78.2	-0.001	1.2	3.49	18.4	-0.5	1.6	454	0.56	-0.025	4.76	0.598
MTS	Lake Zone	87-373	94.8	96.3	1.50	B704219	2.28	1.54	9.2	8.8	1290	111	-0.001	0.66	5.1	18.1	1	1.8	389	0.52	-0.025	4.57	0.6
MTS	Lake Zone	87-373	96.3	97.72	1.42	B704222	2.07	1.53	9.9	8.8	1330	97.8	-0.001	0.73	5.81	18.9	1	1.9	457	0.57	-0.025	4.9	0.617
MTS	Lake Zone	87-373	97.72	99.2	1.48	B704223	6.95	0.94	12.5	9.7	1740	116.5	0.002	1.03	37.9	21.9	5	5.9	355	0.73	0.54	7.85	0.735
MTS	Lake Zone	87-373	99.2	100.6	1.40	B704224	1.81	1.45	8.1	7.7	1250	95.2	-0.001	0.29	12.85	15.5	2	1.7	382	0.45	-0.025	4.49	0.56
MTS	Lake Zone	87-373	100.6	102.3	1.70	B704225	1.59	1.66	8.9	8.4	1300	92	-0.001	0.3	5.78	18.5	-0.5	1.7	434	0.53	-0.025	5.81	0.587
MTS	Lake Zone	87-373	102.3	104.3	1.95	B704226	1.79	1.97	9.2	8.6	1260	112.5	0.003	1.82	4.58	18.5	-0.5	1.9	439	0.54	-0.025	5.46	0.595
MTS	Lake Zone	87-373	104.25	106.3	2.00	B704227	2.35	1.38	7.4	6.8	1280	142	-0.001	3.18	4.29	14.2	1	1.8	300	0.43	-0.025	4.45	0.591
MTS	Cirque Vein	87-386	41.6	43.6	2.00	B704245	2.46	1.94	10	2.1	1430	117	-0.001	0.3	2.86	11.6	2	1.7	310	0.58	-0.025	6.36	0.563
MTS	Cirque Vein	87-386	53.5	55.35	1.85	B704246	1.49	2.77	9.2	1.9	1210	64.6	-0.001	0.06	2.03	13.2	0	1.6	469	0.53	-0.025	4.84	0.498
MTS	Cirque Vein	87-386	55.35	56.8	1.45	B704247	1.41	2.38	9.4	2	1170	71.5	-0.001	0.03	2.19	12.9	1	1.7	415	0.56	-0.025	5.08	0.486
MTS	Cirque Vein	87-386	56.8	58	1.20	B704248	4.01	2.25	9.4	1.8	1220	97.3	-0.001	0.34	3.11	14.3	1	2.3	359	0.54	-0.025	6.09	0.516
MTS	Cirque Vein	87-386	65.8	67.3	1.50	B704249	3.07	2.5	9.9	2.5	1200	69.6	-0.001	0.11	2.44	12.9	1	1.8	408	0.57	-0.025	4.95	0.509
MTS	Cirque Vein	87-386	67.3	68.4	1.10	B704250	2.53	2.79	9.5	1.7	1180	73.8	-0.001	0.15	3.33	13.2	1	3.5	404	0.55	-0.025	5.6	0.491
MTS	Cirque Vein	87-386	106.7	108.5	1.80	B704251	1.36	1.77	10	1.5	1210	129.5	-0.001	0.16	4.05	14.4	1	1.9	384	0.57	-0.025	5.71	0.521
MTS	Cirque Vein	87-386	108.5	109.7	1.20	B704252	1.28	1.23	9.5	1.7	1110	124.5	-0.001	0.06	7.61	14.1	1	1.8	302	0.54	0.05	5.13	0.493
MTS	Cirque Vein	87-386	118.6	120.3	1.70	B704253	1.56	1.38	8.6	2.8	1010	120	-0.001	0.08	3.41	11.7	1	1.7	377	0.52	-0.025	5.59	0.441
MTS	Cirque Vein	87-386	131.1	132.4	1.30	B704254	4.34	1.41	8.7	1.7	1070	92	-0.001	0.43	9.52	13.1	1	1.5	306	0.52	-0.025	4.97	0.455
MTS	Cirque Vein	87-386	181.1	182.8	1.70	B704255	2.87	1.73	8.7	1.4	1070	94.5	-0.001	0.17	2	12.2	1	1.6	368	0.52	0.05	5.1	0.461
MTS	Cirque Vein	87-386	239.7	240.7	1.00	B704256	4.96	2.18	9	1.8	1120	93	-0.001	0.18	1.71	13.2	0	1.8	443	0.52	-0.025	5.63	0.47
MTS	Cirque Vein	87-386	249.3	250.3	1.00	B704257	2.53	1.51	9.6	1.9	1190	111	-0.001	0.1	2.46	13	1	1.8	353	0.56	-0.025	5.05	0.501
MTS	Cirque Vein	87-386	250.3	251.5	1.20	B704258	3.43	1.51	9	1.9	1120	133	-0.001	0.13	2.36	13.7	1	1.8	357	0.5	0.22	5.46	0.476
MTS	Cirque Vein	87-386	263.2	264.6	1.39	B704259	5.26	0.98	9.3	1.7	1120	136	-0.001	0.63	9.59	13	1	1.9	238	0.54	0.8	5.11	0.472

Historical Drill Core Infill Sampling

Prospect	Target	HoleID	From_m	To_m	Length_m	Sample_ID	Tl_ppm	U_ppm	V_ppm	W_ppm	Y_ppm	Zn_ppm	Certificate_1
GOD	Goddell Gully	GG11-02	461	463	2.00	B704516	1.31	5	9	1.1	22.1	57	WH20271386
GOD	Goddell Gully	GG11-02	463	465	1.95	B704518	1.37	5.6	9	1.3	23.4	63	WH20271386
GOD	Goddell Gully	GG11-02	464.95	466.9	1.95	B704521	1.06	5.2	8	1.1	20.7	63	WH20271386
GOD	Goddell Gully	GG11-02	466.9	468.9	2.00	B704522	1.14	5.2	8	1.1	19.8	59	WH20271386
GOD	Goddell Gully	GG11-02	468.9	470.8	1.90	B704523	1.1	5.3	9	1.3	21.6	60	WH20271386
GOD	Goddell Gully	GG11-02	470.8	472.8	2.00	B704524	1.12	5.3	9	1.3	22.3	58	WH20271386
GOD	Goddell Gully	GG11-02	472.8	474.7	1.90	B704525	1.1	4.6	8	1.6	19.8	61	WH20271386
GOD	Goddell Gully	GG11-02	556.08	556.7	0.62	B704526	1.08	4.5	49	5.2	10.1	66	WH20271386
MTS	Lake Zone	87-372	84	86	2.00	B704228	1.58	1.7	116	0.9	25.4	150	WH20230271
MTS	Lake Zone	87-372	86	87.5	1.50	B704229	2.8	1.7	101	0.9	23	55	WH20230271
MTS	Lake Zone	87-372	87.5	88.85	1.35	B704230	3.18	1.8	101	1.2	25	78	WH20230271
MTS	Lake Zone	87-372	88.85	90.2	1.35	B704231	4.04	1.8	109	1.1	26.8	85	WH20230271
MTS	Lake Zone	87-372	90.2	91.85	1.65	B704232	3.28	1.9	113	1.2	25.3	102	WH20230271
MTS	Lake Zone	87-372	91.85	92.96	1.11	B704233	3.51	1.7	113	1.2	23.3	97	WH20230271
MTS	Lake Zone	87-372	92.96	94.4	1.44	B704234	2.73	1.9	85	1.3	21.2	79	WH20230271
MTS	Lake Zone	87-372	94.4	96.3	1.90	B704235	1.61	1.9	89	1.5	22.8	76	WH20230271
MTS	Lake Zone	87-372	96.3	98.3	2.00	B704236	1.04	2	120	1.6	22.3	81	WH20230271
MTS	Lake Zone	87-372	98.3	99.5	1.20	B704237	1.09	2.8	126	1.4	18.1	117	WH20230271
MTS	Lake Zone	87-372	99.5	101.1	1.55	B704239	0.74	1.9	110	0.9	28.2	83	WH20230271
MTS	Lake Zone	87-372	101.05	102.7	1.60	B704242	0.89	1.8	115	1.1	28.5	97	WH20230271
MTS	Lake Zone	87-372	102.65	104.5	1.85	B704243	0.93	1.7	123	1	28.5	95	WH20230271
MTS	Lake Zone	87-372	104.5	106.5	2.00	B704244	0.89	1.8	128	1	27.5	102	WH20230271
MTS	Lake Zone	87-373	92.8	94.8	2.00	B704218	0.86	1.7	127	1.1	24.7	106	WH20230271
MTS	Lake Zone	87-373	94.8	96.3	1.50	B704219	1.47	1.8	128	1.4	23.8	153	WH20230271
MTS	Lake Zone	87-373	96.3	97.72	1.42	B704222	1.73	2	131	1.3	25.3	131	WH20230271
MTS	Lake Zone	87-373	97.72	99.2	1.48	B704223	2.24	3	161	4.5	49.1	153	WH20230271
MTS	Lake Zone	87-373	99.2	100.6	1.40	B704224	1.49	1.8	123	1.7	22.3	122	WH20230271
MTS	Lake Zone	87-373	100.6	102.3	1.70	B704225	1.18	2.2	127	1.7	26.3	100	WH20230271
MTS	Lake Zone	87-373	102.3	104.3	1.95	B704226	1.03	2.1	118	1.6	25.2	94	WH20230271
MTS	Lake Zone	87-373	104.25	106.3	2.00	B704227	1.13	1.7	111	1.4	19.8	95	WH20230271
MTS	Cirque Vein	87-386	41.6	43.6	2.00	B704245	1.1	2.6	95	1.9	25.8	93	WH20242090
MTS	Cirque Vein	87-386	53.5	55.35	1.85	B704246	0.58	1.9	83	1	25.2	108	WH20242090
MTS	Cirque Vein	87-386	55.35	56.8	1.45	B704247	0.67	2.1	80	1	24.8	110	WH20242090
MTS	Cirque Vein	87-386	56.8	58	1.20	B704248	0.76	2.2	83	2.3	28.7	115	WH20242090
MTS	Cirque Vein	87-386	65.8	67.3	1.50	B704249	0.77	2.2	79	2.5	24.5	116	WH20242090
MTS	Cirque Vein	87-386	67.3	68.4	1.10	B704250	0.72	2.2	78	2.5	26.5	119	WH20242090
MTS	Cirque Vein	87-386	106.7	108.5	1.80	B704251	0.66	2.3	79	2.1	27.6	117	WH20242090
MTS	Cirque Vein	87-386	108.5	109.7	1.20	B704252	0.72	2.1	80	2.2	26.2	110	WH20242090
MTS	Cirque Vein	87-386	118.6	120.3	1.70	B704253	0.75	2.2	78	1.7	22.2	95	WH20242090
MTS	Cirque Vein	87-386	131.1	132.4	1.30	B704254	0.76	1.9	70	2.2	24.2	97	WH20242090
MTS	Cirque Vein	87-386	181.1	182.8	1.70	B704255	0.76	1.9	71	1.7	23.5	102	WH20242090
MTS	Cirque Vein	87-386	239.7	240.7	1.00	B704256	0.85	2.1	75	1.9	27.7	106	WH20242090
MTS	Cirque Vein	87-386	249.3	250.3	1.00	B704257	1.29	2.1	81	2.7	25	108	WH20242090
MTS	Cirque Vein	87-386	250.3	251.5	1.20	B704258	1.49	2.1	77	1.2	26.8	102	WH20242090
MTS	Cirque Vein	87-386	263.2	264.6	1.39	B704259	1.55	2.1	79	2.1	23.5	109	WH20242090

Historical Drill Core Infill Sampling

Prospect	Target	HoleID	From_m	To_m	Length_m	Sample_ID	SG	AuEQ_Best	Au_gpt_Best	Ag_gpt_Best	Cu_pct_Best	Pb_pct_Best	Zn_pct_Best	As_ppm_Best	Sb_ppm_Best	Al_pct	As_ppm	Ba_ppm	Be_ppm
MTS	Cirque Vein	87-386	264.59	266.1	1.49	B704262	2.67	0.02	0.018	0.29	0.00073	0.00102	0.0106	29.5	7.6	7.44	29.5	1300	1.74
MTS	Cirque Vein	87-386	266.08	268	1.92	B704263	2.71	0.01	0.007	0.27	0.00144	0.00172	0.0112	13.7	6.17	7.65	13.7	1100	1.89
MTS	Cirque Vein	87-386	268	269.8	1.79	B704264	2.69	0.02	0.007	0.78	0.00091	0.00122	0.0099	14.5	5.44	6.92	14.5	1320	1.98
MTS	Cirque Vein	87-386	269.79	271.7	1.86	B704265	2.69	0.00	-0.0025	0.25	0.00074	0.00121	0.0101	10	4.7	7.09	10	1350	1.98
MTS	Cirque Vein	87-386	271.65	273.1	1.46	B704266	2.67	0.00	-0.0025	0.22	0.00077	0.00124	0.0114	7.7	3.1	7.86	7.7	1110	2
MTS	Cirque Vein	87-386	273.11	274.5	1.39	B704267	2.67	0.00	-0.0025	0.48	0.00131	0.00125	0.0103	10.1	4.3	6.74	10.1	1420	2.07
MTS	Cirque Vein	87-386	274.5	276.3	1.80	B704268	2.59	0.04	0.009	2.78	0.00195	0.00159	0.0056	15.8	4.94	5.45	15.8	1030	1.13
MTS	Cirque Vein	87-386	276.3	278	1.70	B704269	2.63	0.02	0.009	1.29	0.00264	0.00113	0.0081	17.1	5.07	6	17.1	990	1.68
MTS	Cirque Vein	87-386	278	280	2.00	B704270	2.60	0.03	0.006	1.85	0.00232	0.00146	0.0089	30.3	4.55	6.38	30.3	950	1.86
MTS	Cirque Vein	87-386	280	282	2.00	B704271	2.61	0.02	0.006	1.34	0.00254	0.00224	0.0055	21	3.81	5.99	21	800	1.82
MTS	Cirque Vein	87-386	282	284	2.00	B704272	2.61	0.01	0.006	0.17	0.00042	0.00222	0.0049	15.1	1.39	6.18	15.1	400	1.76
MTS	Cirque Vein	87-386	284	286	2.00	B704273	2.63	0.02	0.016	0.13	0.00039	0.00236	0.0047	5.2	0.87	6.11	5.2	350	1.63
MTS	Cirque Vein	87-386	286	288	2.00	B704274	2.64	0.00	-0.0025	0.11	0.00029	0.00242	0.0045	5	0.81	6.3	5	340	1.72
MTS	Cirque Vein	87-386	288	289.4	1.40	B704275	2.59	0.01	0.01	0.16	0.00028	0.00245	0.0044	4.3	0.84	6.01	4.3	310	1.57
MTS	Cirque Vein	87-386	289.4	291	1.60	B704276	2.62	0.00	-0.0025	0.1	0.00034	0.00235	0.005	3.3	0.72	6.65	3.3	350	1.98
MTS	Cirque Vein	87-386	291	292.8	1.79	B704277	2.60	0.00	-0.0025	0.15	0.00027	0.0023	0.0047	2.8	0.86	6.28	2.8	380	1.72
MTS	Cirque Vein	87-386	292.79	294.2	1.41	B704278	2.61	0.01	0.011	0.13	0.00035	0.00236	0.005	4.5	0.89	6.29	4.5	390	1.62
MTS	Cirque Vein	87-386	294.2	296	1.80	B704279	2.61	0.01	0.009	0.37	0.00054	0.00226	0.0047	5.7	1.34	6.2	5.7	420	1.6
MTS	Cirque Vein	87-386	296	297.2	1.15	B704301	2.66	0.03	0.014	1.81	0.00323	0.00125	0.0079	36.7	6.97	6.27	36.7	1160	2.01
MTS	Cirque Vein	87-386	296	297.2	1.15	B704282	2.61	0.03	0.009	1.62	0.00132	0.00209	0.0043	9.1	1.53	5.9	9.1	380	1.44
MTS	Cirque Vein	87-386	297.15	298.7	1.51	B704283	2.60	0.03	0.006	2.05	0.00101	0.002	0.0044	10.4	2.03	5.34	10.4	380	1.14
MTS	Cirque Vein	87-386	298.66	300.5	1.84	B704284	2.59	0.00	-0.0025	0.47	0.00094	0.00232	0.0045	12.7	1.18	6.07	12.7	400	1.36
MTS	Cirque Vein	87-386	300.5	301.6	1.10	B704285	2.59	0.02	0.018	0.54	0.00172	0.00258	0.0057	11.4	1.07	6.05	11.4	360	1.74
MTS	Cirque Vein	87-386	301.6	303	1.40	B704286	2.58	0.00	-0.0025	0.22	0.00056	0.00229	0.0047	7.9	1.08	5.91	7.9	400	1.6
MTS	Cirque Vein	87-386	303	305	2.00	B704287	2.61	0.01	0.005	0.08	0.00033	0.00237	0.0049	3.8	0.71	6.44	3.8	350	2
MTS	Cirque Vein	87-386	305	307	2.00	B704288	2.61	0.00	-0.0025	0.11	0.00031	0.00255	0.0059	2.3	0.8	6.32	2.3	360	1.88
MTS	Cirque Vein	87-386	307	308.7	1.70	B704289	2.60	0.00	-0.0025	0.08	0.00029	0.00318	0.0063	2.4	0.77	6.47	2.4	330	2.06
MTS	Cirque Vein	87-386	308.7	310.7	2.00	B704290	2.61	0.01	0.005	0.2	0.00026	0.00196	0.0037	2.9	0.69	5.84	2.9	340	1.71
MTS	Cirque Vein	87-386	310.7	312.8	2.05	B704291	2.59	0.00	-0.0025	0.24	0.00039	0.0022	0.003	3.1	0.63	6.19	3.1	360	1.95
MTS	Cirque Vein	87-386	312.75	314.2	1.40	B704292	2.60	0.00	-0.0025	0.25	0.00026	0.00207	0.003	3.2	0.61	5.93	3.2	350	1.55
MTS	Cirque Vein	87-386	314.15	316	1.85	B704293	2.58	0.00	-0.0025	0.27	0.00037	0.00221	0.0036	5.2	1.39	5.95	5.2	370	1.66
MTS	Cirque Vein	87-386	316	317.9	1.92	B704294	2.58	0.01	0.007	0.64	0.00101	0.00194	0.0048	10.1	3.7	6.12	10.1	580	1.27
MTS	Cirque Vein	87-386	317.92	319.4	1.45	B704295	2.74	0.01	0.006	0.53	0.00085	0.0011	0.01	20.3	3.84	7.1	20.3	950	1.78
MTS	Cirque Vein	87-386	319.37	321	1.63	B704296	2.70	0.01	0.005	0.49	0.00129	0.00098	0.0103	17	5.24	7.32	17	1050	2.19
MTS	Cirque Vein	87-386	321	322	1.00	B704297	2.64	0.04	0.018	1.85	0.00125	0.00205	0.0097	38.3	5.61	7.37	38.3	950	2.28
MTS	Cirque Vein	87-386	322	324	2.00	B704298	2.55	0.02	0.008	0.71	0.00057	0.00182	0.0072	15.3	3.19	6.65	15.3	1980	1.64
MTS	Cirque Vein	87-386	324	326	2.00	B704299	2.69	0.07	0.043	2.11	0.00108	0.00137	0.0078	72.3	7.35	5.56	72.3	1030	1.66
MTS	Cirque Vein	87-386	327.4	329	1.60	B704302	2.69	0.02	0.005	1.02	0.00372	0.00142	0.0089	16.8	4.18	6.4	16.8	1510	1.89
MTS	Cirque Vein	87-386	329	331	2.00	B704305	2.44	0.02	0.008	0.96	0.00329	0.00127	0.009	22.7	3.41	6.76	22.7	1590	1.64
MTS	Cirque Vein	87-386	331	332	1.00	B704306	2.76	0.02	0.012	0.41	0.00172	0.00138	0.0097	13.1	2.41	7.2	13.1	1650	1.89
MTS	Cirque Vein	87-386	332	333.9	1.86	B704307	2.68	0.02	0.01	0.64	0.00131	0.00141	0.0094	52.4	4.24	7.1	52.4	1680	1.78
MTS	Cirque Vein	87-386	333.86	335.8	1.94	B704308	2.73	0.01	0.006	0.53	0.00284	0.00151	0.0097	10.1	2.66	7.11	10.1	1910	1.94
MTS	Cirque Vein	87-386	335.8	337.1	1.30	B704309	2.66	0.01	0.007	0.52	0.00241	0.00159	0.0094	26.7	2.41	6.89	26.7	1710	1.45
MTS	Cirque Vein	87-386	337.1	338.5	1.40	B704310	2.69	0.01	0.005	0.32	0.00147	0.00143	0.0095	8.9	3.24	6.97	8.9	1900	1.55
MTS	Cirque Vein	87-386	338.5	340.3	1.80	B704311	2.84	0.02	0.006	1.17	0.00565	0.00099	0.0097	21.7	5.59	6.5	21.7	1250	1.82

Historical Drill Core Infill Sampling

Prospect	Target	HoleID	From_m	To_m	Length_m	Sample_ID	Bi_ppm	Ca_pct	Cd_ppm	Ce_ppm	Co_ppm	Cr_ppm	Cs_ppm	Fe_pct	Ga_ppm	Ge_ppm	Hf_ppm	In_ppm	K_pct	La_ppm	Li_ppm	Mg_pct	Mn_ppm
MTS	Cirque Vein	87-386	264.59	266.1	1.49	B704262	0.03	2.51	0.22	44.9	8.3	9	7.81	4.24	18.4	0.11	3.9	0.057	3.84	19.5	40.5	0.94	895
MTS	Cirque Vein	87-386	266.08	268	1.92	B704263	0.05	2.56	0.24	51.5	10	9	9.43	3.89	19.5	0.16	4	0.06	2.96	23.5	45.1	0.99	814
MTS	Cirque Vein	87-386	268	269.8	1.79	B704264	0.07	2.55	0.23	40.1	8.8	11	5.69	3.97	18.35	0.17	3.8	0.051	3.25	17.4	43.5	0.86	768
MTS	Cirque Vein	87-386	269.79	271.7	1.86	B704265	0.03	2.79	0.25	43.7	9.9	10	6.78	3.69	19.25	0.19	3.6	0.061	3.62	19.5	48.3	0.92	775
MTS	Cirque Vein	87-386	271.65	273.1	1.46	B704266	0.04	2.65	0.22	48.1	9.9	11	8.44	4	19.65	0.18	3.9	0.053	4.16	21.5	40.4	1.08	1030
MTS	Cirque Vein	87-386	273.11	274.5	1.39	B704267	0.41	2.54	0.25	42.1	9.4	9	6.47	3.5	17.65	0.18	3.9	0.063	4.47	18.2	44.5	0.93	950
MTS	Cirque Vein	87-386	274.5	276.3	1.80	B704268	0.26	1.72	0.16	49	4	9	4.57	2.31	11.7	0.16	3.1	0.04	4.29	23.6	29.3	0.39	605
MTS	Cirque Vein	87-386	276.3	278	1.70	B704269	0.19	1.94	0.23	45.4	7.2	10	6.27	2.75	16.3	0.21	4	0.057	3.85	21.3	37.3	0.57	737
MTS	Cirque Vein	87-386	278	280	2.00	B704270	0.35	1.81	0.25	48.6	7.1	11	6.73	2.66	17.8	0.21	3.4	0.058	3.99	23.6	32.9	0.46	690
MTS	Cirque Vein	87-386	280	282	2.00	B704271	0.18	0.56	0.19	74	2	10	5.02	1.53	14.5	0.22	4.3	0.077	4.86	38.3	18.4	0.17	317
MTS	Cirque Vein	87-386	282	284	2.00	B704272	0.03	0.54	0.13	77.8	0.8	19	4	1.61	13	0.22	4.1	0.043	4.78	40.4	10.8	0.06	294
MTS	Cirque Vein	87-386	284	286	2.00	B704273	0.02	0.44	0.16	80.1	0.7	13	3.5	1.3	12.55	0.23	3.9	0.04	4.73	41.4	8.8	0.07	304
MTS	Cirque Vein	87-386	286	288	2.00	B704274	0.01	0.54	0.1	80.1	0.7	10	3.22	1.56	14.45	0.25	4.3	0.041	4.99	40.8	8.6	0.07	343
MTS	Cirque Vein	87-386	288	289.4	1.40	B704275	0.02	0.87	0.12	73.3	0.6	9	2.84	1.21	13.35	0.23	3.9	0.034	4.26	35.8	8.7	0.05	354
MTS	Cirque Vein	87-386	289.4	291	1.60	B704276	0.01	0.57	0.17	84.4	0.7	10	3.83	1.53	16.3	0.25	4.4	0.033	4.79	42.7	9.3	0.07	358
MTS	Cirque Vein	87-386	291	292.8	1.79	B704277	0.01	0.45	0.14	81.5	0.7	7	3.28	1.26	14.05	0.25	4	0.032	4.71	40.5	12.5	0.07	247
MTS	Cirque Vein	87-386	292.79	294.2	1.41	B704278	0.01	0.67	0.16	81.6	0.7	8	3.58	1.52	14.5	0.26	4.1	0.031	5.09	42.2	13.1	0.08	401
MTS	Cirque Vein	87-386	294.2	296	1.80	B704279	0.03	0.5	0.18	77.6	0.6	10	3.33	1.19	13.85	0.22	4.1	0.036	4.11	39.1	13.3	0.07	295
MTS	Cirque Vein	87-386	296	297.2	1.15	B704301	0.24	0.84	0.2	63.1	5.7	2	7.3	3.42	16.6	0.13	5	0.063	4.03	30.4	37.7	0.69	570
MTS	Cirque Vein	87-386	296	297.2	1.15	B704282	0.04	0.32	0.1	74.4	0.7	10	3.15	1.19	12.35	0.21	3.7	0.03	4.29	37.5	13.6	0.06	248
MTS	Cirque Vein	87-386	297.15	298.7	1.51	B704283	0.05	0.6	0.14	68.1	0.8	12	2.76	1.39	10.95	0.19	3.3	0.035	4.34	33.9	15.6	0.05	310
MTS	Cirque Vein	87-386	298.66	300.5	1.84	B704284	0.05	0.33	0.09	80.5	0.8	13	3.33	1.21	12.8	0.23	4.1	0.042	4.68	40.9	12.9	0.07	241
MTS	Cirque Vein	87-386	300.5	301.6	1.10	B704285	0.03	0.87	0.26	77.5	0.8	9	3.21	1.64	13.9	0.23	4	0.046	4.46	38.2	11.3	0.05	468
MTS	Cirque Vein	87-386	301.6	303	1.40	B704286	0.02	0.5	0.15	76.7	0.8	9	3.13	1.22	12.25	0.2	3.7	0.045	4.97	39	12.8	0.06	308
MTS	Cirque Vein	87-386	303	305	2.00	B704287	0.02	0.71	0.14	81.3	0.7	10	3.09	1.55	15.35	0.24	4.1	0.038	4.61	41.4	13.4	0.07	328
MTS	Cirque Vein	87-386	305	307	2.00	B704288	0.02	0.82	0.17	75.7	0.6	6	3.03	1.3	15.1	0.19	4.1	0.049	4.26	38.2	11.7	0.07	370
MTS	Cirque Vein	87-386	307	308.7	1.70	B704289	0.09	0.99	0.18	84.7	0.6	7	3.05	1.46	15.7	0.27	4.3	0.101	4.16	42.4	10.6	0.07	370
MTS	Cirque Vein	87-386	308.7	310.7	2.00	B704290	0.5	1.12	0.09	69.1	0.6	10	2.4	1.22	13.15	0.22	3.9	0.08	4.64	33.3	16.3	0.07	347
MTS	Cirque Vein	87-386	310.7	312.8	2.05	B704291	0.65	0.7	0.04	84.8	0.8	12	2.61	1.57	14.35	0.22	4.2	0.054	4.85	43.5	15.4	0.07	268
MTS	Cirque Vein	87-386	312.75	314.2	1.40	B704292	0.67	0.41	0.08	79.6	0.8	14	2.27	1.28	12.45	0.24	4	0.043	4.81	39.8	14.8	0.07	194
MTS	Cirque Vein	87-386	314.15	316	1.85	B704293	0.51	0.44	0.11	83.3	0.8	11	2.99	1.64	14.05	0.22	4.1	0.062	4.72	41.8	14.4	0.06	274
MTS	Cirque Vein	87-386	316	317.9	1.92	B704294	0.27	0.73	0.16	71.3	1.4	10	3.09	1.47	12.45	0.16	3.3	0.045	5.15	36.3	14.6	0.12	277
MTS	Cirque Vein	87-386	317.92	319.4	1.45	B704295	0.07	3.05	0.2	49.6	8.5	10	9.04	4.6	18.75	0.14	3.4	0.058	3.27	23	27.7	0.92	1070
MTS	Cirque Vein	87-386	319.37	321	1.63	B704296	0.04	3.39	0.22	51.7	8.4	9	14.25	3.86	20.2	0.15	3.6	0.061	3.88	23.9	26.6	0.78	1040
MTS	Cirque Vein	87-386	321	322	1.00	B704297	0.1	2.17	0.21	49.9	7.1	11	12.5	3.65	26.8	0.15	3.5	0.057	4.15	22.4	38.1	0.73	934
MTS	Cirque Vein	87-386	322	324	2.00	B704298	0.16	1.15	0.19	66	2.3	3	4.76	2.12	16.75	0.16	4.3	0.058	3.86	31.7	35.4	0.31	548
MTS	Cirque Vein	87-386	324	326	2.00	B704299	0.1	1.1	0.24	59.8	5.4	6	5.18	3.33	16.25	0.11	5	0.058	3.02	29.1	47.8	0.46	609
MTS	Cirque Vein	87-386	327.4	329	1.60	B704302	0.09	1.94	0.24	59.4	6.4	4	4.96	3.84	16.05	0.13	5.1	0.063	4.35	27.3	34.8	0.61	757
MTS	Cirque Vein	87-386	329	331	2.00	B704305	0.08	1.6	0.18	64	7.3	3	4.16	3.81	16.9	0.16	4.8	0.068	4.18	32.6	38.4	0.6	688
MTS	Cirque Vein	87-386	331	332	1.00	B704306	0.08	2.14	0.2	63.2	7.9	4	5.39	4.34	17.85	0.14	5.1	0.065	4.3	30.4	42.2	0.72	793
MTS	Cirque Vein	87-386	332	333.9	1.86	B704307	0.08	1.56	0.19	66.8	6.7	4	5.46	4.06	18.35	0.16	5.2	0.066	4.32	32.1	37.1	0.57	715
MTS	Cirque Vein	87-386	333.86	335.8	1.94	B704308	0.07	2.21	0.22	67.2	7.1	2	6.02	4.02	18.9	0.12	5.8	0.067	4.28	31.4	35.8	0.59	804
MTS	Cirque Vein	87-386	335.8	337.1	1.30	B704309	0.1	1.86	0.21	65.9	6.7	4	3.85	4.1	17.4	0.15	5.3	0.064	4.23	31.4	35	0.56	710
MTS	Cirque Vein	87-386	337.1	338.5	1.40	B704310	0.06	2.03	0.21	60.8	6.5	3	3.66	3.94	16.95	0.12	5	0.069	4.18	28.5	35.2	0.59	785
MTS	Cirque Vein	87-386	338.5	340.3	1.80	B704311	0.16	1.39	0.27	50	7.5	8	9.15	4.79	15.3	0.1	3.5	0.065	2.99	25.2	35.1	0.56	670

Historical Drill Core Infill Sampling

Prospect	Target	HoleID	From_m	To_m	Length_m	Sample_ID	Mo_ppm	Na_pct	Nb_ppm	Ni_ppm	P_ppm	Rb_ppm	Re_ppm	S_pct	Sb_ppm	Sc_ppm	Se_ppm	Sn_ppm	Sr_ppm	Ta_ppm	Te_ppm	Th_ppm	Ti_pct
MTS	Cirque Vein	87-386	264.59	266.1	1.49	B704262	5.13	1.46	9.1	1.5	1120	148	-0.001	0.35	7.6	12.3	1	1.7	280	0.52	0.05	5.19	0.47
MTS	Cirque Vein	87-386	266.08	268	1.92	B704263	3.35	1.76	9	5.5	1120	137.5	-0.001	0.16	6.17	13.8	1	1.9	328	0.54	-0.025	6.21	0.457
MTS	Cirque Vein	87-386	268	269.8	1.79	B704264	5.3	1.71	8.1	2.5	1030	126	-0.001	0.29	5.44	12.1	1	2.6	308	0.5	0.3	5.06	0.437
MTS	Cirque Vein	87-386	269.79	271.7	1.86	B704265	3.89	1.64	9	2	1070	141	-0.001	0.14	4.7	13.3	1	2.1	299	0.54	0.07	4.9	0.448
MTS	Cirque Vein	87-386	271.65	273.1	1.46	B704266	2.89	1.54	9.2	1.8	1190	172.5	-0.001	0.04	3.1	13.7	1	2	258	0.55	-0.025	5.75	0.497
MTS	Cirque Vein	87-386	273.11	274.5	1.39	B704267	2.7	1.39	8.8	1.7	1070	157.5	-0.001	0.06	4.3	12.2	1	2.6	253	0.53	0.12	4.99	0.446
MTS	Cirque Vein	87-386	274.5	276.3	1.80	B704268	25	0.5	7.6	1.4	460	170	-0.001	0.5	4.94	5.7	2	2.4	136.5	0.5	1.15	10.3	0.2
MTS	Cirque Vein	87-386	276.3	278	1.70	B704269	7.03	0.72	7.7	1.4	860	173.5	-0.001	0.53	5.07	10.4	3	3.4	156.5	0.45	0.39	6.57	0.352
MTS	Cirque Vein	87-386	278	280	2.00	B704270	8.92	0.77	8.3	1.8	840	181	-0.001	0.37	4.55	10	1	3.4	149	0.51	0.64	7.95	0.35
MTS	Cirque Vein	87-386	280	282	2.00	B704271	4.8	0.96	10.5	1	200	222	-0.001	0.22	3.81	4	1	5.1	116	0.81	0.65	18.75	0.113
MTS	Cirque Vein	87-386	282	284	2.00	B704272	3.71	1.1	10.4	1.4	50	208	-0.001	0.17	1.39	2.5	1	3.2	99.2	0.85	0.06	20.2	0.055
MTS	Cirque Vein	87-386	284	286	2.00	B704273	3.76	1.34	10	0.8	40	215	0.003	0.12	0.87	2.4	1	2.8	82.9	0.77	-0.025	20.2	0.052
MTS	Cirque Vein	87-386	286	288	2.00	B704274	3.17	1.58	10.6	1.2	50	233	-0.001	0.09	0.81	2.6	1	3.5	74.2	0.87	-0.025	21.9	0.053
MTS	Cirque Vein	87-386	288	289.4	1.40	B704275	5.06	1.98	9.4	0.9	40	192	-0.001	0.07	0.84	2.2	1	2.5	84.8	0.71	-0.025	19.85	0.047
MTS	Cirque Vein	87-386	289.4	291	1.60	B704276	3.38	1.79	10.9	1.1	50	228	-0.001	0.05	0.72	2.6	1	2.9	65	0.86	-0.025	22.5	0.056
MTS	Cirque Vein	87-386	291	292.8	1.79	B704277	3.39	1.31	9.9	0.7	40	211	-0.001	0.06	0.86	2.6	1	2.5	75.2	0.76	-0.025	20.8	0.051
MTS	Cirque Vein	87-386	292.79	294.2	1.41	B704278	3.7	1.35	10	1.1	50	230	-0.001	0.1	0.89	2.5	1	2.8	80.1	0.76	-0.025	21.4	0.053
MTS	Cirque Vein	87-386	294.2	296	1.80	B704279	5.71	1.29	9.9	0.7	40	181	0.002	0.1	1.34	2.5	2	2.4	93.6	0.77	0.15	20.2	0.052
MTS	Cirque Vein	87-386	296	297.2	1.15	B704301	5.37	0.29	11.2	0.5	990	183.5	-0.001	0.58	6.97	10.1	2	2	108	0.62	0.61	9.23	0.42
MTS	Cirque Vein	87-386	296	297.2	1.15	B704282	6.25	1.13	9.4	0.8	40	187.5	-0.001	0.17	1.53	2.3	2	2	83.9	0.71	0.69	18.9	0.049
MTS	Cirque Vein	87-386	297.15	298.7	1.51	B704283	5.9	1.15	8.7	1.2	40	174	-0.001	0.24	2.03	2.1	1	1.7	85.8	0.69	0.81	17.65	0.046
MTS	Cirque Vein	87-386	298.66	300.5	1.84	B704284	4.75	1.15	10.4	0.8	40	179	-0.001	0.29	1.18	2.4	1	2.9	85.4	0.85	0.16	20.5	0.053
MTS	Cirque Vein	87-386	300.5	301.6	1.10	B704285	5.56	1.31	10.2	1.3	50	180	-0.001	0.2	1.07	2.4	1	3	88.7	0.78	0.25	20.7	0.053
MTS	Cirque Vein	87-386	301.6	303	1.40	B704286	3.26	1.26	9.7	0.8	50	195.5	-0.001	0.2	1.08	2.4	1	2.4	94.5	0.79	0.08	19.95	0.051
MTS	Cirque Vein	87-386	303	305	2.00	B704287	3.23	1.95	10.1	1.1	50	211	-0.001	0.08	0.71	2.6	1	2.8	73.2	0.79	-0.025	21.3	0.053
MTS	Cirque Vein	87-386	305	307	2.00	B704288	3.5	1.86	10.1	0.6	40	193.5	-0.001	0.08	0.8	2.5	1	3.5	62.4	0.78	-0.025	20.5	0.053
MTS	Cirque Vein	87-386	307	308.7	1.70	B704289	4.45	1.77	10.9	0.9	50	202	-0.001	0.07	0.77	2.5	1	5.7	63.9	0.85	-0.025	22	0.056
MTS	Cirque Vein	87-386	308.7	310.7	2.00	B704290	4.54	1.69	9.1	0.8	40	200	-0.001	0.05	0.69	2.3	1	13.5	85	0.68	-0.025	18.35	0.047
MTS	Cirque Vein	87-386	310.7	312.8	2.05	B704291	5.42	1.71	10	1.3	50	225	0.003	0.05	0.63	2.6	1	10.2	89.1	0.78	-0.025	21.8	0.051
MTS	Cirque Vein	87-386	312.75	314.2	1.40	B704292	5.41	1.59	9.5	1	40	210	-0.001	0.05	0.61	2.2	1	8	81.6	0.74	-0.025	20.2	0.049
MTS	Cirque Vein	87-386	314.15	316	1.85	B704293	6.94	1.38	10.4	1.5	50	215	-0.001	0.06	1.39	2.5	1	6.5	89.5	0.81	-0.025	21.7	0.05
MTS	Cirque Vein	87-386	316	317.9	1.92	B704294	7.56	1.43	10.6	0.8	140	211	-0.001	0.24	3.7	2.9	1	3.4	109.5	0.77	0.17	20.3	0.089
MTS	Cirque Vein	87-386	317.92	319.4	1.45	B704295	3.17	1.69	9.2	1.5	1090	143	-0.001	0.34	3.84	13.5	1	1.8	253	0.53	0.13	5.73	0.447
MTS	Cirque Vein	87-386	319.37	321	1.63	B704296	5.14	0.87	9.8	1.4	1150	175	-0.001	0.23	5.24	13.5	1	1.7	232	0.55	0.07	5.95	0.472
MTS	Cirque Vein	87-386	321	322	1.00	B704297	97.1	0.47	10.3	1.4	970	201	-0.001	0.63	5.61	13.5	1	1.9	161	0.62	0.14	6.82	0.405
MTS	Cirque Vein	87-386	322	324	2.00	B704298	15.5	1.34	12.4	0.4	470	168.5	-0.001	0.32	3.19	6.5	1	2	141.5	0.76	0.13	13.75	0.222
MTS	Cirque Vein	87-386	324	326	2.00	B704299	16	0.76	10.4	1.9	870	148.5	-0.001	0.89	7.35	9.2	2	2	118.5	0.63	0.7	9.32	0.368
MTS	Cirque Vein	87-386	327.4	329	1.60	B704302	3.74	1.25	12.3	0.9	1080	169	-0.001	0.4	4.18	10.4	2	2.1	239	0.67	0.23	8.92	0.454
MTS	Cirque Vein	87-386	329	331	2.00	B704305	4.92	1.44	11.5	0.9	1220	176.5	-0.001	0.55	3.41	11.3	2	2.2	234	0.64	0.23	9.15	0.49
MTS	Cirque Vein	87-386	331	332	1.00	B704306	3.62	1.53	12	1.3	1330	169.5	-0.001	0.33	2.41	11.9	1	2.2	292	0.69	0.05	9.23	0.535
MTS	Cirque Vein	87-386	332	333.9	1.86	B704307	6.61	1.27	12.3	1	1180	167.5	-0.001	0.7	4.24	11.4	1	2.3	235	0.7	0.09	9.93	0.501
MTS	Cirque Vein	87-386	333.86	335.8	1.94	B704308	3.07	1.68	14.3	0.7	1170	158.5	-0.001	0.24	2.66	11.8	1	2.4	330	0.77	-0.025	9.84	0.494
MTS	Cirque Vein	87-386	335.8	337.1	1.30	B704309	3.63	1.75	13	1	1130	163.5	-0.001	0.44	2.41	11.1	1	2.1	272	0.69	0.07	9.76	0.463
MTS	Cirque Vein	87-386	337.1	338.5	1.40	B704310	3.33	1.8	12.4	0.7	1120	144	-0.001	0.25	3.24	10.9	0	2.2	263	0.69	-0.025	8.66	0.474
MTS	Cirque Vein	87-386	338.5	340.3	1.80	B704311	4.27	1.27	8.8	1.9	1200	127	-0.001	0.84	5.59	12.1	2	1.6	246	0.5	0.27	5.91	0.443

Historical Drill Core Infill Sampling

Prospect	Target	HoleID	From_m	To_m	Length_m	Sample_ID	Tl_ppm	U_ppm	V_ppm	W_ppm	Y_ppm	Zn_ppm	Certificate_1
MTS	Cirque Vein	87-386	264.59	266.1	1.49	B704262	1.64	1.9	72	2	21.5	106	WH20242090
MTS	Cirque Vein	87-386	266.08	268	1.92	B704263	1.44	2.2	72	2.8	21.7	112	WH20242090
MTS	Cirque Vein	87-386	268	269.8	1.79	B704264	1.53	2	64	3.3	19.5	99	WH20242090
MTS	Cirque Vein	87-386	269.79	271.7	1.86	B704265	1.71	1.8	72	3.6	20.7	101	WH20242090
MTS	Cirque Vein	87-386	271.65	273.1	1.46	B704266	2.06	2.2	79	4	23	114	WH20242090
MTS	Cirque Vein	87-386	273.11	274.5	1.39	B704267	2.16	1.9	73	3.3	20.9	103	WH20242090
MTS	Cirque Vein	87-386	274.5	276.3	1.80	B704268	1.92	4	31	1.9	16.5	56	WH20242090
MTS	Cirque Vein	87-386	276.3	278	1.70	B704269	1.88	3.9	51	3	21.6	81	WH20242090
MTS	Cirque Vein	87-386	278	280	2.00	B704270	2.05	4.7	52	3.2	19.2	89	WH20242090
MTS	Cirque Vein	87-386	280	282	2.00	B704271	2.43	7.3	13	1.5	20.4	55	WH20242090
MTS	Cirque Vein	87-386	282	284	2.00	B704272	2.35	8.1	2	0.7	19.7	49	WH20242090
MTS	Cirque Vein	87-386	284	286	2.00	B704273	2.29	7.7	2	0.5	19	47	WH20242090
MTS	Cirque Vein	87-386	286	288	2.00	B704274	2.16	8.8	2	0.5	21.5	45	WH20242090
MTS	Cirque Vein	87-386	288	289.4	1.40	B704275	1.87	7.9	2	0.5	20	44	WH20242090
MTS	Cirque Vein	87-386	289.4	291	1.60	B704276	1.96	8.7	1	0.6	20.8	50	WH20242090
MTS	Cirque Vein	87-386	291	292.8	1.79	B704277	2.35	8.3	2	0.6	18.8	47	WH20242090
MTS	Cirque Vein	87-386	292.79	294.2	1.41	B704278	2.32	8.4	2	0.8	19	50	WH20242090
MTS	Cirque Vein	87-386	294.2	296	1.80	B704279	2.6	8	3	0.7	17.3	47	WH20242090
MTS	Cirque Vein	87-386	296	297.2	1.15	B704301	1.82	3.5	38	2.4	26.9	79	WH20242090
MTS	Cirque Vein	87-386	296	297.2	1.15	B704282	2.35	7.3	3	0.7	15.3	43	WH20242090
MTS	Cirque Vein	87-386	297.15	298.7	1.51	B704283	2.06	6.9	4	0.6	15	44	WH20242090
MTS	Cirque Vein	87-386	298.66	300.5	1.84	B704284	2.37	8	4	0.7	17	45	WH20242090
MTS	Cirque Vein	87-386	300.5	301.6	1.10	B704285	2.46	8.4	3	0.8	20.4	57	WH20242090
MTS	Cirque Vein	87-386	301.6	303	1.40	B704286	2.42	7.7	3	0.7	18.3	47	WH20242090
MTS	Cirque Vein	87-386	303	305	2.00	B704287	1.86	8.4	1	0.7	21.8	49	WH20242090
MTS	Cirque Vein	87-386	305	307	2.00	B704288	1.82	8.1	1	0.6	20.4	59	WH20242090
MTS	Cirque Vein	87-386	307	308.7	1.70	B704289	1.75	8.8	1	0.7	22.6	63	WH20242090
MTS	Cirque Vein	87-386	308.7	310.7	2.00	B704290	1.98	6.8	2	0.6	19.7	37	WH20242090
MTS	Cirque Vein	87-386	310.7	312.8	2.05	B704291	2.18	8.4	3	0.6	22.9	30	WH20242090
MTS	Cirque Vein	87-386	312.75	314.2	1.40	B704292	2.14	7.7	2	0.6	18.5	30	WH20242090
MTS	Cirque Vein	87-386	314.15	316	1.85	B704293	2.45	8.4	3	0.7	20.8	36	WH20242090
MTS	Cirque Vein	87-386	316	317.9	1.92	B704294	2.14	6.6	10	1	19.1	48	WH20242090
MTS	Cirque Vein	87-386	317.92	319.4	1.45	B704295	1.38	2.2	69	2	22.2	100	WH20242090
MTS	Cirque Vein	87-386	319.37	321	1.63	B704296	1.54	2.2	71	2.5	24.7	103	WH20242090
MTS	Cirque Vein	87-386	321	322	1.00	B704297	1.92	2.8	79	3.3	22.7	97	WH20242090
MTS	Cirque Vein	87-386	322	324	2.00	B704298	1.6	4.6	21	2.4	23.2	72	WH20242090
MTS	Cirque Vein	87-386	324	326	2.00	B704299	1.45	3.6	39	3.7	25.6	78	WH20242090
MTS	Cirque Vein	87-386	327.4	329	1.60	B704302	1.82	3.4	42	1.5	29	89	WH20242090
MTS	Cirque Vein	87-386	329	331	2.00	B704305	1.82	3.4	54	2.4	28.1	90	WH20242090
MTS	Cirque Vein	87-386	331	332	1.00	B704306	1.7	3.5	60	1.9	30.5	97	WH20242090
MTS	Cirque Vein	87-386	332	333.9	1.86	B704307	1.7	3.6	47	2.6	29.6	94	WH20242090
MTS	Cirque Vein	87-386	333.86	335.8	1.94	B704308	1.63	3.7	43	1.5	32.2	97	WH20242090
MTS	Cirque Vein	87-386	335.8	337.1	1.30	B704309	1.77	3.7	42	2.2	29.6	94	WH20242090
MTS	Cirque Vein	87-386	337.1	338.5	1.40	B704310	1.53	3.2	43	1.7	26	95	WH20242090
MTS	Cirque Vein	87-386	338.5	340.3	1.80	B704311	1.34	2	61	1.5	23.4	97	WH20242090

Historical Drill Core Infill Sampling

Prospect	Target	HoleID	From_m	To_m	Length_m	Sample_ID	SG	AuEQ_Best	Au_gpt_Best	Ag_gpt_Best	Cu_pct_Best	Pb_pct_Best	Zn_pct_Best	As_ppm_Best	Sb_ppm_Best	Al_pct	As_ppm	Ba_ppm	Be_ppm
MTS	Cirque Vein	87-386	340.3	342	1.70	B704312	2.70	0.00	-0.0025	0.57	0.00269	0.00105	0.0098	14.1	3.27	7.17	14.1	1220	1.71
MTS	Cirque Vein	87-386	342	344	2.00	B704313	2.68	0.01	0.006	0.42	0.00162	0.00143	0.01	23	4.22	7.4	23	1710	1.89
MTS	Cirque Vein	87-386	344	346	2.00	B704314	2.70	0.01	0.007	0.69	0.00164	0.00139	0.0092	38.1	6.37	7.21	38.1	1540	1.83
MTS	Cirque Vein	87-386	346	347.8	1.78	B704315	2.71	0.02	0.008	0.62	0.00247	0.00112	0.01	39.1	3.26	6.44	39.1	1390	1.54
MTS	Cirque Vein	87-386	347.78	349.5	1.73	B704327	2.57	0.00	-0.0025	0.42	0.00166	0.00085	0.0093	17.5	4.01	6.34	17.5	320	2.13
MTS	Cirque Vein	87-386	349.51	351	1.49	B704317	2.73	0.01	0.007	0.39	0.00111	0.00095	0.01	16.2	3.26	7.7	16.2	860	1.48
MTS	Cirque Vein	87-386	351	353	2.00	B704318	2.75	0.02	0.012	0.38	0.00116	0.00096	0.0105	12.9	3.4	7.92	12.9	990	1.3
MTS	Cirque Vein	87-386	353	355	2.00	B704319	2.75	0.01	0.01	0.34	0.00143	0.00085	0.0107	17.4	3.52	8.03	17.4	1160	1.52
MTS	Cirque Vein	87-386	355	356.5	1.50	B704320	2.74	0.06	0.019	3.61	0.00103	0.00108	0.0104	40	3.3	7.8	40	780	2.07
MTS	Cirque Vein	87-386	356.5	358.3	1.76	B704321	2.67	0.01	0.006	0.54	0.00189	0.00107	0.0084	40.9	2.49	7.31	40.9	850	1.86
MTS	Cirque Vein	87-386	358.26	360	1.74	B704322	2.74	0.01	0.005	0.67	0.00148	0.00115	0.0081	21.6	2.09	7.56	21.6	1440	1.63
MTS	Cirque Vein	87-386	360	362	2.00	B704324	2.71	0.01	0.008	0.45	0.00204	0.00123	0.0086	28	2.38	7.89	28	1480	1.57
MTS	Cirque Vein	87-386	362	364	2.00	B704325	2.72	0.01	0.005	0.33	0.00146	0.00107	0.0082	16.2	2.98	7.53	16.2	1550	1.75
MTS	Cirque Vein	87-386	364	366	2.00	B704326	2.72	0.01	0.006	0.5	0.00114	0.00143	0.0093	27.5	2.82	7.73	27.5	1780	1.94
MTS	Cirque Vein	87-386	366	368	2.00	B704328	2.69	0.01	0.009	0.33	0.00062	0.00174	0.0125	33.2	3.24	6.61	33.2	1590	2.34
MTS	Cirque Vein	87-386	368	370	2.00	B704329	2.69	0.01	0.007	0.33	0.00066	0.00201	0.0161	36.8	3.29	7.1	36.8	2050	1.97
MTS	Cirque Vein	87-386	370	372	2.00	B704330	2.68	0.01	0.006	0.34	0.00066	0.00187	0.0152	25	2.66	6.64	25	1970	1.77
MTS	Cirque Vein	87-386	372	374	2.00	B704332	2.66	0.01	0.008	0.44	0.00068	0.00195	0.0128	40.1	2.84	6.9	40.1	1770	2.02
MTS	Cirque Vein	87-386	374	376	2.00	B704333	2.65	0.02	0.009	0.87	0.00073	0.0021	0.0137	30.5	2.61	6.56	30.5	2040	1.75
MTS	Cirque Vein	87-386	376	377	1.00	B704334	2.64	0.02	0.012	0.53	0.00067	0.00193	0.0125	50.7	2.92	6.94	50.7	2040	1.9
MTS	Cirque Vein	87-386	377	378.8	1.80	B704335	2.68	0.01	0.006	0.62	0.00125	0.00217	0.0134	29	2.85	6.87	29	2040	1.77
MTS	Cirque Vein	87-386	378.8	380.4	1.60	B704336	2.69	0.01	0.006	0.59	0.00068	0.00172	0.0093	37.3	2.71	6.36	37.3	1910	1.94
MTS	Cirque Vein	87-386	380.4	382	1.60	B704337	2.68	0.00	-0.0025	0.39	0.00047	0.00184	0.0117	13	1.35	6.98	13	2150	1.82
MTS	Cirque Vein	87-386	382	384	2.00	B704338	2.64	0.00	-0.0025	0.59	0.00053	0.00204	0.0094	32.9	1.6	7.15	32.9	2000	1.93
MTS	Cirque Vein	87-386	384	386	2.00	B704339	2.70	0.00	-0.0025	0.21	0.00039	0.00199	0.0101	14.5	1.2	6.99	14.5	1860	1.94
MTS	Cirque Vein	87-386	386	388	2.00	B704340	2.65	0.00	-0.0025	0.2	0.00043	0.0018	0.01	31.6	1.4	7.22	31.6	1870	1.96
MTS	Cirque Vein	87-386	388	389.2	1.21	B704341	2.66	0.00	-0.0025	0.53	0.00055	0.00196	0.0117	32.6	1.29	6.58	32.6	1940	1.92
MTS	Cirque Vein	87-386	389.21	391	1.79	B704342	2.63	0.00	-0.0025	0.59	0.00148	0.00157	0.0095	16.5	1.76	6.37	16.5	1900	1.43
MTS	Cirque Vein	87-386	391	393	2.00	B704344	2.60	0.00	-0.0025	0.38	0.00045	0.00205	0.0102	24.4	1.73	7.21	24.4	1760	1.71
MTS	Cirque Vein	87-386	393	394.5	1.50	B704345	2.63	0.00	-0.0025	0.37	0.00065	0.00182	0.0101	54	1.85	6.62	54	2040	1.63
MTS	Cirque Vein	87-386	394.5	395.6	1.10	B704346	2.65	0.02	0.006	0.93	0.00078	0.00165	0.0098	54.6	2.14	6.89	54.6	1670	1.97
MTS	Cirque Vein	87-386	395.6	397.4	1.80	B704347	2.67	0.01	-0.0025	0.73	0.00075	0.00185	0.0095	23.5	1.59	7.01	23.5	1970	1.83
MTS	Cirque Vein	87-386	397.4	399.4	2.00	B704348	2.53	0.00	-0.0025	0.33	0.00046	0.00195	0.0102	16.2	1.45	7.09	16.2	2070	1.85
MTS	Cirque Vein	87-386	399.4	400.9	1.47	B704350	2.63	0.01	0.008	0.38	0.00043	0.00185	0.0101	23	2.51	7.39	23	1980	1.74
MTS	Cirque Vein	87-386	399.4	400.9	1.47	B704349	2.63	0.00	-0.0025	0.4	0.00039	0.00197	0.011	16.9	2.42	7.44	16.9	1940	1.77
MTS	Cirque Vein	87-386	400.87	402.5	1.59	B704351	2.68	0.01	-0.0025	0.66	0.00053	0.00169	0.0089	33.2	2.25	7.1	33.2	2050	1.77
MTS	Cirque Vein	87-386	402.46	404.4	1.94	B704353	2.59	0.00	-0.0025	0.41	0.00061	0.00164	0.0106	21.8	2.76	6.32	21.8	1970	1.54
MTS	Cirque Vein	87-386	404.4	406.4	2.00	B704354	2.18	0.00	-0.0025	0.58	0.00057	0.00167	0.0118	15.9	4.12	7	15.9	2130	1.71
MTS	Cirque Vein	87-386	406.4	408.3	1.90	B704355	2.20	0.02	0.013	0.64	0.00059	0.00189	0.0108	47.8	5.15	7.31	47.8	2030	1.79
MTS	Cirque Vein	87-386	408.3	410.2	1.90	B704356	2.42	0.10	0.084	1.15	0.0008	0.00152	0.0093	40.2	5.47	6.31	40.2	1020	1.85
MTS	Cirque Vein	87-386	410.2	412.2	1.95	B704357	2.56	0.01	0.006	0.66	0.00058	0.00172	0.0099	34.1	3.14	6.47	34.1	1690	1.55
MTS	Cirque Vein	87-386	412.15	413.6	1.47	B704358	2.59	0.00	-0.0025	0.52	0.00055	0.00164	0.0091	27	3.37	6.63	27	1900	1.51
MTS	Cirque Vein	87-386	413.62	415.1	1.43	B704361	2.66	0.01	0.006	0.45	0.00065	0.00191	0.0097	27.5	4.38	6.46	27.5	2020	1.81
MTS	Cirque Vein	87-386	415.05	417.1	2.00	B704362	2.64	0.00	-0.0025	0.42	0.00058	0.0016	0.0093	45.2	5.26	6.05	45.2	2750	1.55
MTS	Cirque Vein	87-386	417.05	419.1	2.00	B704363	2.68	0.02	0.008	0.94	0.00068	0.00161	0.01	41.9	3.96	6.89	41.9	1400	2.35

Historical Drill Core Infill Sampling

Prospect	Target	HoleID	From_m	To_m	Length_m	Sample_ID	Bi_ppm	Ca_pct	Cd_ppm	Ce_ppm	Co_ppm	Cr_ppm	Cs_ppm	Fe_pct	Ga_ppm	Ge_ppm	Hf_ppm	In_ppm	K_pct	La_ppm	Li_ppm	Mg_pct	Mn_ppm
MTS	Cirque Vein	87-386	340.3	342	1.70	B704312	0.07	1.82	0.2	49.6	7.9	4	8.06	4.1	16.15	0.11	3.1	0.063	2.97	22.7	28.2	0.47	630
MTS	Cirque Vein	87-386	342	344	2.00	B704313	0.15	2.29	0.25	55.2	7.8	5	9.82	4.06	18.3	0.11	4.7	0.067	4.3	25.3	30.5	0.57	773
MTS	Cirque Vein	87-386	344	346	2.00	B704314	0.83	1.83	0.22	59.4	7.6	5	10.35	3.83	16.75	0.12	4.5	0.072	4.03	28.3	28.2	0.53	660
MTS	Cirque Vein	87-386	346	347.8	1.78	B704315	0.11	2.44	0.27	52	6.5	6	4.15	3.8	15	0.1	3.3	0.058	3.15	24.6	30.4	0.46	762
MTS	Cirque Vein	87-386	347.78	349.5	1.73	B704327	0.14	3.18	0.28	44.3	8.5	14	10.85	4.18	19.15	0.1	2.7	0.067	2.44	21.3	53.6	0.81	843
MTS	Cirque Vein	87-386	349.51	351	1.49	B704317	0.08	3.13	0.2	42.1	12.5	20	16.3	4.68	18.05	0.1	2.8	0.056	2.52	18.6	37.3	0.97	848
MTS	Cirque Vein	87-386	351	353	2.00	B704318	0.05	3.78	0.22	49.9	12.5	19	14.4	4.84	19	0.11	3	0.06	2.4	23.5	39.5	1.02	912
MTS	Cirque Vein	87-386	353	355	2.00	B704319	0.07	3.22	0.15	50.2	12.9	19	13.9	4.98	18.95	0.12	3.1	0.056	2.56	23.1	48.8	1.06	835
MTS	Cirque Vein	87-386	355	356.5	1.50	B704320	0.07	3.4	0.19	47.6	10.7	15	12.25	4.54	19.05	0.11	3	0.059	2.7	23.2	50.2	0.95	866
MTS	Cirque Vein	87-386	356.5	358.3	1.76	B704321	0.04	4.75	0.19	46.7	7.6	6	10.25	3.56	18.2	0.13	3.6	0.053	2.98	22.3	37.3	0.61	826
MTS	Cirque Vein	87-386	358.26	360	1.74	B704322	0.06	3.9	0.19	39.6	7.9	5	9.21	3.59	18.25	0.09	4.3	0.053	3.54	18.2	36.2	0.63	659
MTS	Cirque Vein	87-386	360	362	2.00	B704324	0.25	3.7	0.18	42.6	7.9	7	6.66	3.9	18.05	0.1	4.3	0.061	3.26	19.7	44.5	0.71	688
MTS	Cirque Vein	87-386	362	364	2.00	B704325	0.05	3.54	0.16	40	8	6	10.7	3.65	17.95	0.12	4.4	0.06	3.37	17.9	38.5	0.69	697
MTS	Cirque Vein	87-386	364	366	2.00	B704326	0.16	3.16	0.26	52.1	7.5	7	11.55	3.51	19.6	0.11	4.5	0.07	3.72	25.2	34.3	0.63	665
MTS	Cirque Vein	87-386	366	368	2.00	B704328	0.2	1.29	0.43	62.1	2.7	13	14.1	2.45	16.85	0.11	4	0.059	3.45	31.3	20.6	0.38	513
MTS	Cirque Vein	87-386	368	370	2.00	B704329	0.16	1.18	0.99	64	3.6	16	12.55	2.93	18.1	0.11	4.2	0.068	3.71	32.2	23.3	0.42	577
MTS	Cirque Vein	87-386	370	372	2.00	B704330	0.14	1.39	2.55	61.3	3.6	14	9.26	2.65	16.5	0.13	3.9	0.062	3.81	30.1	20.3	0.34	810
MTS	Cirque Vein	87-386	372	374	2.00	B704332	0.18	1.04	0.69	68.1	2.8	10	9.82	2.7	18	0.13	4.4	0.068	4	34.6	23.3	0.33	632
MTS	Cirque Vein	87-386	374	376	2.00	B704333	0.22	1.52	0.59	55.4	2.8	12	6.29	2.57	14.4	0.1	4	0.061	4.4	26.3	18.9	0.25	720
MTS	Cirque Vein	87-386	376	377	1.00	B704334	0.19	0.45	0.49	66	3.8	13	8.87	3.02	18.15	0.13	4.1	0.063	4.09	34	21.6	0.32	520
MTS	Cirque Vein	87-386	377	378.8	1.80	B704335	0.17	0.92	0.4	61.3	5.7	19	6.78	3.49	18.8	0.12	3.9	0.063	4.07	30.6	25.9	0.38	923
MTS	Cirque Vein	87-386	378.8	380.4	1.60	B704336	0.21	1.33	0.27	56.9	4.1	10	6.76	2.83	17.35	0.09	4	0.06	4.05	27.6	22.4	0.26	874
MTS	Cirque Vein	87-386	380.4	382	1.60	B704337	0.24	1.33	0.34	59.3	5.8	9	5.31	2.29	18.9	0.12	4.4	0.068	4.11	29.2	16.8	0.22	807
MTS	Cirque Vein	87-386	382	384	2.00	B704338	0.25	1.19	0.28	63.6	2.4	9	5.67	2.6	20.3	0.11	4.5	0.064	3.85	32.6	19.4	0.22	873
MTS	Cirque Vein	87-386	384	386	2.00	B704339	0.22	1.42	0.3	61.5	2.7	11	5.27	2.79	20.9	0.14	4.6	0.065	3.64	31.3	14.7	0.19	1060
MTS	Cirque Vein	87-386	386	388	2.00	B704340	0.22	1.03	0.25	64.2	3.3	10	5.21	2.7	21.1	0.12	4.6	0.069	3.67	31.8	16.4	0.19	838
MTS	Cirque Vein	87-386	388	389.2	1.21	B704341	0.22	2.06	0.35	47.3	1.8	10	4.9	2.29	19.1	0.11	4.3	0.072	3.74	21.8	15.1	0.17	865
MTS	Cirque Vein	87-386	389.21	391	1.79	B704342	0.19	1.32	0.25	57.2	1.8	10	5	2.2	16.55	0.12	4.1	0.055	3.9	27.8	21.1	0.2	792
MTS	Cirque Vein	87-386	391	393	2.00	B704344	0.26	1.03	0.26	61.8	2.3	9	5.39	2.5	21.6	0.11	4.7	0.057	4.19	30.4	15.7	0.18	921
MTS	Cirque Vein	87-386	393	394.5	1.50	B704345	0.16	1.34	0.29	56.7	3.1	15	4.32	3.28	17.6	0.12	4.3	0.062	4.37	27	17	0.19	1080
MTS	Cirque Vein	87-386	394.5	395.6	1.10	B704346	0.21	0.78	0.27	67	2.4	10	6.51	3.11	19.55	0.11	4.5	0.059	3.83	34.5	21	0.24	871
MTS	Cirque Vein	87-386	395.6	397.4	1.80	B704347	0.2	1.07	0.3	65.3	2.4	14	5.9	2.03	19.4	0.11	4.5	0.063	3.83	31.8	16.4	0.23	669
MTS	Cirque Vein	87-386	397.4	399.4	2.00	B704348	0.23	1.37	0.28	63.8	1.9	8	5.66	2.38	22.5	0.15	4.6	0.076	3.96	32	16.1	0.19	678
MTS	Cirque Vein	87-386	399.4	400.9	1.47	B704350	0.2	0.94	0.26	68.7	2	6	6.18	2.12	21.6	0.15	4.6	0.071	3.99	35.1	20.4	0.22	503
MTS	Cirque Vein	87-386	399.4	400.9	1.47	B704349	0.21	1.01	0.29	72.3	1.9	8	6.44	2.18	22.5	0.14	4.7	0.067	3.94	36.3	21.7	0.23	552
MTS	Cirque Vein	87-386	400.87	402.5	1.59	B704351	0.2	1.24	0.26	64.1	1.8	8	5.41	2.32	19.75	0.13	4.5	0.066	3.81	31.3	15.2	0.18	580
MTS	Cirque Vein	87-386	402.46	404.4	1.94	B704353	0.17	1.46	0.3	50.3	1.8	8	4.9	2.88	17.85	0.1	4.1	0.059	3.75	23.6	19.8	0.2	793
MTS	Cirque Vein	87-386	404.4	406.4	2.00	B704354	0.16	1.48	0.33	59.5	2.1	10	6.07	2.18	19.9	0.12	4.5	0.076	4.2	28.4	16.8	0.18	654
MTS	Cirque Vein	87-386	406.4	408.3	1.90	B704355	0.19	1.08	0.3	65.6	2.2	11	6.39	3.08	20.3	0.12	4.3	0.062	3.94	33.9	21.6	0.26	769
MTS	Cirque Vein	87-386	408.3	410.2	1.90	B704356	0.17	1.43	0.3	62.1	2.1	8	9.43	2.69	17.2	0.11	4.1	0.07	2.97	32.6	35.9	0.29	821
MTS	Cirque Vein	87-386	410.2	412.2	1.95	B704357	0.17	1.7	0.3	53.4	2	9	5.59	2.75	17.15	0.11	4.4	0.064	3.57	25.8	23	0.2	719
MTS	Cirque Vein	87-386	412.15	413.6	1.47	B704358	0.15	1.3	0.26	58.3	1.7	8	4.41	2.84	17.45	0.1	4.1	0.059	3.62	28.2	16.8	0.17	577
MTS	Cirque Vein	87-386	413.62	415.1	1.43	B704361	0.24	1.58	0.31	45.2	2	10	5.13	2.53	18.85	0.1	4.2	0.07	4.12	20.9	13.6	0.17	704
MTS	Cirque Vein	87-386	415.05	417.1	2.00	B704362	0.13	1.44	0.25	48	2.2	15	4.49	2.07	15.4	0.12	3.9	0.052	4.3	21.7	15.3	0.17	481
MTS	Cirque Vein	87-386	417.05	419.1	2.00	B704363	0.18	2.05	0.25	46.3	3.9	13	10.15	2.07	20.6	0.11	4.3	0.067	3.55	22.3	19.1	0.34	735

Historical Drill Core Infill Sampling

Prospect	Target	HoleID	From_m	To_m	Length_m	Sample_ID	Mo_ppm	Na_pct	Nb_ppm	Ni_ppm	P_ppm	Rb_ppm	Re_ppm	S_pct	Sb_ppm	Sc_ppm	Se_ppm	Sn_ppm	Sr_ppm	Ta_ppm	Te_ppm	Th_ppm	Ti_pct
MTS	Cirque Vein	87-386	340.3	342	1.70	B704312	1.29	2.04	9.4	1.2	1260	121	-0.001	0.46	3.27	11.8	1	1.6	323	0.51	0.07	5.59	0.464
MTS	Cirque Vein	87-386	342	344	2.00	B704313	4.19	1.44	11.5	1.7	1170	156.5	-0.001	0.35	4.22	11	1	2.2	294	0.67	-0.025	7.88	0.504
MTS	Cirque Vein	87-386	344	346	2.00	B704314	3.55	1.33	11.1	1.6	1130	158.5	-0.001	0.75	6.37	10.9	2	2.2	268	0.67	0.08	8.26	0.476
MTS	Cirque Vein	87-386	346	347.8	1.78	B704315	4.76	1.8	9.5	1.4	1160	127	-0.001	0.5	3.26	11.4	1	1.7	315	0.56	0.15	6	0.426
MTS	Cirque Vein	87-386	347.78	349.5	1.73	B704327	4.8	0.35	7.6	2.9	1160	151.5	-0.001	0.19	4.01	11.6	1	1.6	198.5	0.42	0.06	4.99	0.423
MTS	Cirque Vein	87-386	349.51	351	1.49	B704317	2.12	1.72	8.2	4.8	1510	103	-0.001	0.28	3.26	13.9	0	1.4	346	0.46	-0.025	4.18	0.549
MTS	Cirque Vein	87-386	351	353	2.00	B704318	6.02	1.85	8.8	4.5	1520	110.5	-0.001	0.35	3.4	15.1	0	1.2	409	0.5	-0.025	4.87	0.566
MTS	Cirque Vein	87-386	353	355	2.00	B704319	1.96	1.88	8.8	5.3	1540	109	-0.001	0.31	3.52	15.3	1	1.4	412	0.48	-0.025	5.05	0.58
MTS	Cirque Vein	87-386	355	356.5	1.50	B704320	1.99	1.54	8.7	3.3	1490	136.5	-0.001	0.78	3.3	14.1	1	2.1	307	0.48	1.98	5.01	0.56
MTS	Cirque Vein	87-386	356.5	358.3	1.76	B704321	5.54	1.39	8.6	1.6	1090	149	-0.001	0.68	2.49	9.7	1	1.6	401	0.49	0.1	6.29	0.439
MTS	Cirque Vein	87-386	358.26	360	1.74	B704322	2.6	1.67	9.2	1.5	1150	130	-0.001	0.52	2.09	9.5	1	1.7	489	0.55	0.19	5.87	0.47
MTS	Cirque Vein	87-386	360	362	2.00	B704324	2.87	2.07	9.7	2	1160	103.5	-0.001	0.56	2.38	9.6	1	1.7	528	0.56	0.12	6.57	0.484
MTS	Cirque Vein	87-386	362	364	2.00	B704325	2.6	1.71	9.2	1.7	1160	109	-0.001	0.34	2.98	9.6	1	1.6	491	0.57	0.05	5.7	0.473
MTS	Cirque Vein	87-386	364	366	2.00	B704326	3.76	1.73	10.2	1.9	1010	154.5	-0.001	0.5	2.82	10.5	1	2.1	421	0.62	0.15	8.11	0.413
MTS	Cirque Vein	87-386	366	368	2.00	B704328	2.09	1.05	9.7	4.2	320	164.5	-0.001	0.57	3.24	7.4	1	2.3	215	0.62	0.07	11.7	0.17
MTS	Cirque Vein	87-386	368	370	2.00	B704329	1.8	1.21	10.8	5.5	400	165.5	-0.001	0.57	3.29	8.6	0	2.3	253	0.68	-0.025	11.8	0.203
MTS	Cirque Vein	87-386	370	372	2.00	B704330	1.67	1.22	10.6	4.4	360	166	-0.001	0.35	2.66	8.4	1	2.2	242	0.64	0.06	11.1	0.192
MTS	Cirque Vein	87-386	372	374	2.00	B704332	1.31	1.01	10.7	3.5	290	178.5	-0.001	0.54	2.84	7.5	1	2.4	199	0.67	0.12	12.75	0.159
MTS	Cirque Vein	87-386	374	376	2.00	B704333	3.7	1.02	9.7	3.2	300	173	-0.001	0.61	2.61	6.9	1	2.2	208	0.63	0.36	11.5	0.165
MTS	Cirque Vein	87-386	376	377	1.00	B704334	4.91	1.03	10.9	5.3	320	188	-0.001	0.82	2.92	8	1	2.4	179.5	0.68	0.05	12.9	0.179
MTS	Cirque Vein	87-386	377	378.8	1.80	B704335	6.1	0.85	10.2	10.2	350	173.5	-0.001	0.47	2.85	8.3	2	2.3	163.5	0.64	0.06	12	0.187
MTS	Cirque Vein	87-386	378.8	380.4	1.60	B704336	2.57	0.99	10.1	5.1	250	171.5	-0.001	0.27	2.71	6.6	1	2.4	200	0.65	0.16	11.45	0.138
MTS	Cirque Vein	87-386	380.4	382	1.60	B704337	3.49	1.61	10.9	7.5	250	174.5	0.002	0.09	1.35	7	1	2.6	257	0.69	0.09	12.45	0.144
MTS	Cirque Vein	87-386	382	384	2.00	B704338	3.06	1.6	11.1	3.5	250	167	-0.001	0.27	1.6	7.1	1	2.7	222	0.72	0.16	13.35	0.147
MTS	Cirque Vein	87-386	384	386	2.00	B704339	2.68	1.87	11.4	3.3	240	161.5	-0.001	0.34	1.2	7.2	1	2.8	216	0.74	0.07	12.95	0.141
MTS	Cirque Vein	87-386	386	388	2.00	B704340	3.05	1.85	12.5	4.7	250	159.5	-0.001	0.36	1.4	7.1	1	2.9	203	0.73	0.12	14.7	0.144
MTS	Cirque Vein	87-386	388	389.2	1.21	B704341	2.63	1.96	11.2	2.6	240	143.5	0.002	0.39	1.29	6.3	1	2.7	244	0.69	0.2	10.3	0.142
MTS	Cirque Vein	87-386	389.21	391	1.79	B704342	9.19	1.29	10.4	2.5	230	159	0.002	0.49	1.76	6.3	0	2.5	193	0.65	0.11	11.85	0.136
MTS	Cirque Vein	87-386	391	393	2.00	B704344	7.43	1.37	11.9	3	250	179.5	-0.001	0.32	1.73	7.5	1	2.8	187	0.74	0.06	13.15	0.153
MTS	Cirque Vein	87-386	393	394.5	1.50	B704345	2.47	1.33	10.5	4.1	240	155	-0.001	0.85	1.85	6.8	2	2.5	232	0.66	0.13	11.85	0.145
MTS	Cirque Vein	87-386	394.5	395.6	1.10	B704346	8.62	1.27	11	3.6	250	173	0.002	0.98	2.14	7.8	2	2.7	170.5	0.69	0.24	13.45	0.148
MTS	Cirque Vein	87-386	395.6	397.4	1.80	B704347	9.64	1.54	11.3	4.8	260	166.5	0.004	0.39	1.59	7.5	2	2.6	209	0.73	0.22	13.2	0.151
MTS	Cirque Vein	87-386	397.4	399.4	2.00	B704348	2.67	1.49	12.1	2.2	250	174.5	0.002	0.24	1.45	7.5	1	3	236	0.74	0.06	13.1	0.146
MTS	Cirque Vein	87-386	399.4	400.9	1.47	B704350	4.26	1.34	11.6	1.9	250	172	-0.001	0.31	2.51	7.1	1	2.8	165.5	0.73	0.07	14.1	0.148
MTS	Cirque Vein	87-386	399.4	400.9	1.47	B704349	4.18	1.33	11.9	2.1	260	178	0.003	0.24	2.42	7.5	1	2.9	165.5	0.73	0.08	14.4	0.152
MTS	Cirque Vein	87-386	400.87	402.5	1.59	B704351	6.99	1.6	11.3	2.4	240	167.5	0.002	0.57	2.25	6.9	1	2.7	208	0.69	0.16	13	0.142
MTS	Cirque Vein	87-386	402.46	404.4	1.94	B704353	6.44	1.33	10.3	2.2	230	152.5	-0.001	0.5	2.76	6.6	1	2.4	195	0.66	0.05	10.95	0.133
MTS	Cirque Vein	87-386	404.4	406.4	2.00	B704354	11.7	1.5	11.5	2.7	250	170.5	-0.001	0.28	4.12	7.3	1	2.6	238	0.69	0.09	12.1	0.152
MTS	Cirque Vein	87-386	406.4	408.3	1.90	B704355	3.49	1.23	11	3.4	270	165.5	0.002	0.56	5.15	7	1	2.5	177.5	0.68	0.1	13.7	0.151
MTS	Cirque Vein	87-386	408.3	410.2	1.90	B704356	24.6	0.76	10.2	2.7	240	149.5	-0.001	1.11	5.47	6.8	2	2.6	159	0.65	0.17	12.5	0.132
MTS	Cirque Vein	87-386	410.2	412.2	1.95	B704357	16.55	1.47	10.7	2.5	240	150.5	-0.001	0.83	3.14	6.6	2	2.6	200	0.69	0.1	11.8	0.135
MTS	Cirque Vein	87-386	412.15	413.6	1.47	B704358	5.74	1.67	10.1	2.1	230	141.5	-0.001	0.53	3.37	6.3	1	2.4	232	0.66	0.15	12.45	0.134
MTS	Cirque Vein	87-386	413.62	415.1	1.43	B704361	3.85	1.54	11.1	2.7	240	161	-0.001	0.48	4.38	6.6	2	2.6	248	0.69	0.15	10.2	0.143
MTS	Cirque Vein	87-386	415.05	417.1	2.00	B704362	2.85	1.35	10.4	3.7	240	159.5	-0.001	0.34	5.26	6.2	2	2.1	236	0.64	0.1	9.89	0.14
MTS	Cirque Vein	87-386	417.05	419.1	2.00	B704363	12.9	0.77	10.7	3.6	390	147	-0.001	0.45	3.96	7.9	1	2.4	188	0.67	0.18	9.07	0.223

Historical Drill Core Infill Sampling

Prospect	Target	HoleID	From_m	To_m	Length_m	Sample_ID	Tl_ppm	U_ppm	V_ppm	W_ppm	Y_ppm	Zn_ppm	Certificate_1
MTS	Cirque Vein	87-386	340.3	342	1.70	B704312	1.32	1.9	60	1.2	23.1	98	WH20242090
MTS	Cirque Vein	87-386	342	344	2.00	B704313	1.78	2.9	68	1.7	26.7	100	WH20242090
MTS	Cirque Vein	87-386	344	346	2.00	B704314	1.62	2.9	63	1.5	26.9	92	WH20242090
MTS	Cirque Vein	87-386	346	347.8	1.78	B704315	1.39	2.1	58	1.8	24.3	100	WH20242090
MTS	Cirque Vein	87-386	347.78	349.5	1.73	B704327	1.26	1.8	80	2.3	23	93	WH20242090
MTS	Cirque Vein	87-386	349.51	351	1.49	B704317	1.05	1.5	97	1.6	21.1	100	WH20242090
MTS	Cirque Vein	87-386	351	353	2.00	B704318	0.96	1.7	94	1	24.1	105	WH20242090
MTS	Cirque Vein	87-386	353	355	2.00	B704319	1.09	1.7	99	1.1	24.9	107	WH20242090
MTS	Cirque Vein	87-386	355	356.5	1.50	B704320	1.27	1.7	90	1.7	25.4	104	WH20242090
MTS	Cirque Vein	87-386	356.5	358.3	1.76	B704321	1.47	2.3	72	2	24.3	84	WH20242090
MTS	Cirque Vein	87-386	358.26	360	1.74	B704322	1.55	2.3	71	2.2	22	81	WH20242090
MTS	Cirque Vein	87-386	360	362	2.00	B704324	1.29	2.6	70	2.1	23.2	86	WH20242090
MTS	Cirque Vein	87-386	362	364	2.00	B704325	1.41	2.3	70	1.9	21.9	82	WH20242090
MTS	Cirque Vein	87-386	364	366	2.00	B704326	1.75	2.9	62	1.7	24.5	93	WH20242090
MTS	Cirque Vein	87-386	366	368	2.00	B704328	1.57	3.7	26	1.2	25.4	125	WH20242090
MTS	Cirque Vein	87-386	368	370	2.00	B704329	1.7	3.8	31	1.4	24.6	161	WH20242090
MTS	Cirque Vein	87-386	370	372	2.00	B704330	1.71	3.6	27	1.4	23.8	152	WH20242090
MTS	Cirque Vein	87-386	372	374	2.00	B704332	1.93	4.5	18	1.3	24.5	128	WH20242090
MTS	Cirque Vein	87-386	374	376	2.00	B704333	2.1	3.8	17	1.5	21.5	137	WH20242090
MTS	Cirque Vein	87-386	376	377	1.00	B704334	1.93	4.3	22	2.2	21.5	125	WH20242090
MTS	Cirque Vein	87-386	377	378.8	1.80	B704335	1.67	4.6	30	1.8	21.3	134	WH20242090
MTS	Cirque Vein	87-386	378.8	380.4	1.60	B704336	1.61	4.3	15	1.3	22	93	WH20242090
MTS	Cirque Vein	87-386	380.4	382	1.60	B704337	1.55	5.3	14	1.2	21.9	117	WH20242090
MTS	Cirque Vein	87-386	382	384	2.00	B704338	1.46	5.5	14	1.4	23.1	94	WH20242090
MTS	Cirque Vein	87-386	384	386	2.00	B704339	1.4	5	11	1	22.3	101	WH20242090
MTS	Cirque Vein	87-386	386	388	2.00	B704340	1.34	5.3	11	1.1	21.4	100	WH20242090
MTS	Cirque Vein	87-386	388	389.2	1.21	B704341	1.33	3.8	13	1.1	18.4	117	WH20242090
MTS	Cirque Vein	87-386	389.21	391	1.79	B704342	1.6	4.1	20	1	19.3	95	WH20242090
MTS	Cirque Vein	87-386	391	393	2.00	B704344	1.72	4.6	14	1.1	18.9	102	WH20242090
MTS	Cirque Vein	87-386	393	394.5	1.50	B704345	1.69	4.4	14	1	20.2	101	WH20242090
MTS	Cirque Vein	87-386	394.5	395.6	1.10	B704346	1.61	4.8	18	1.2	21.2	98	WH20242090
MTS	Cirque Vein	87-386	395.6	397.4	1.80	B704347	1.53	4.6	18	1.4	20.8	95	WH20242090
MTS	Cirque Vein	87-386	397.4	399.4	2.00	B704348	1.54	4.3	12	1.1	20.8	102	WH20242090
MTS	Cirque Vein	87-386	399.4	400.9	1.47	B704350	1.51	4.6	13	1.2	21.5	101	WH20242090
MTS	Cirque Vein	87-386	399.4	400.9	1.47	B704349	1.57	4.7	13	1.2	22.5	110	WH20242090
MTS	Cirque Vein	87-386	400.87	402.5	1.59	B704351	1.54	4.3	14	1.3	21.6	89	WH20242090
MTS	Cirque Vein	87-386	402.46	404.4	1.94	B704353	1.52	3.7	15	1.2	18.4	106	WH20242090
MTS	Cirque Vein	87-386	404.4	406.4	2.00	B704354	1.67	4.2	15	1.5	20.9	118	WH20242090
MTS	Cirque Vein	87-386	406.4	408.3	1.90	B704355	1.46	4.9	18	1.5	22.3	108	WH20242090
MTS	Cirque Vein	87-386	408.3	410.2	1.90	B704356	1.37	4	22	1.4	20.5	93	WH20242090
MTS	Cirque Vein	87-386	410.2	412.2	1.95	B704357	1.51	4	18	1.3	20.5	99	WH20242090
MTS	Cirque Vein	87-386	412.15	413.6	1.47	B704358	1.39	4.2	12	0.9	20.2	91	WH20242090
MTS	Cirque Vein	87-386	413.62	415.1	1.43	B704361	1.53	3.8	14	0.8	17.1	97	WH20242090
MTS	Cirque Vein	87-386	415.05	417.1	2.00	B704362	1.53	3.2	16	0.8	15.3	93	WH20242090
MTS	Cirque Vein	87-386	417.05	419.1	2.00	B704363	1.34	3.2	32	1.2	19.9	100	WH20242090

Historical Drill Core Infill Sampling

Prospect	Target	HoleID	From_m	To_m	Length_m	Sample_ID	SG	AuEQ_Best	Au_gpt_Best	Ag_gpt_Best	Cu_pct_Best	Pb_pct_Best	Zn_pct_Best	As_ppm_Best	Sb_ppm_Best	Al_pct	As_ppm	Ba_ppm	Be_ppm
MTS	Cirque Vein	87-386	419.05	421	1.95	B704364	2.64	0.02	0.011	1.18	0.00094	0.00175	0.0088	25.5	5.81	6.13	25.5	940	2.04
MTS	Cirque Vein	87-386	421	423	2.00	B704365	2.69	0.02	0.017	0.57	0.00135	0.00189	0.01	46.8	6.45	7.23	46.8	1050	2.54
MTS	Cirque Vein	87-386	423	425	2.00	B704366	2.70	0.02	0.009	0.56	0.0018	0.00177	0.0104	32.7	3.41	6.7	32.7	1590	1.88
MTS	Cirque Vein	87-386	425	427	2.00	B704367	2.61	0.01	0.006	0.44	0.00092	0.00173	0.0105	16.1	2.13	6.83	16.1	1740	1.72
MTS	Cirque Vein	87-386	427	428.8	1.84	B704368	2.62	0.00	-0.0025	0.55	0.00084	0.00178	0.011	10.8	2.2	7.18	10.8	1620	2.34
MTS	Cirque Vein	87-386	428.84	430.5	1.66	B704369	2.69	0.00	-0.0025	0.21	0.00044	0.00205	0.0074	12.7	1.56	6.87	12.7	1920	2.16
MTS	Cirque Vein	87-386	430.5	432.1	1.60	B704371	2.68	0.01	0.005	0.29	0.00044	0.00224	0.0073	9.3	1.16	6.38	9.3	1710	1.78
MTS	Cirque Vein	87-386	432.1	433.7	1.60	B704372	2.62	0.00	-0.0025	0.51	0.00035	0.00219	0.0064	8	1.31	5.89	8	1430	1.62
MTS	Cirque Vein	87-386	433.7	435.3	1.60	B704373	2.63	0.01	0.006	0.49	0.00036	0.00208	0.0072	7.1	1.76	6.05	7.1	1340	1.78
MTS	Cirque Vein	87-386	435.3	437.3	2.00	B704374	2.61	0.00	-0.0025	0.46	0.00078	0.00175	0.0062	13.4	2.48	5.74	13.4	1360	1.56
MTS	Cirque Vein	87-386	437.3	439.2	1.90	B704375	2.62	0.00	-0.0025	0.3	0.00056	0.00176	0.0066	16.5	1.49	5.88	16.5	1410	1.46
MTS	Cirque Vein	87-386	439.2	441.2	1.95	B704376	2.62	0.00	-0.0025	0.25	0.00042	0.00182	0.007	11.8	1.12	6.02	11.8	1390	1.6
MTS	Cirque Vein	87-386	441.15	443.2	2.00	B704377	2.62	0.03	0.027	0.6	0.0003	0.00193	0.007	13.6	1.68	5.94	13.6	1350	1.37
MTS	Cirque Vein	87-386	443.15	445	1.85	B704378	2.66	0.00	-0.0025	0.49	0.00029	0.00189	0.0071	22.1	2.1	6.29	22.1	1210	1.63
MTS	Cirque Vein	87-386	445	447	1.95	B704381	2.40	0.01	-0.0025	0.75	0.0006	0.00196	0.0076	31.4	2.81	6.13	31.4	1110	1.94
MTS	Cirque Vein	87-386	446.95	448.9	1.95	B704382	2.63	0.01	-0.0025	1.11	0.0006	0.00199	0.006	20.8	3.24	5.8	20.8	1100	1.68
MTS	Cirque Vein	87-386	448.9	450.6	1.70	B704383	2.66	0.01	0.005	0.82	0.00121	0.00186	0.0072	20.6	4.63	6.09	20.6	1290	1.46
MTS	Cirque Vein	87-386	450.6	452.3	1.70	B704384	2.65	0.01	-0.0025	0.78	0.00068	0.00183	0.0066	10.7	5.52	5.94	10.7	1620	1.16
MTS	Cirque Vein	87-386	452.3	454.1	1.80	B704385	2.63	0.01	0.005	0.77	0.00065	0.0018	0.0077	26.5	4.08	5.71	26.5	1250	1.32
MTS	Cirque Vein	87-386	454.1	455.1	1.00	B704386		0.02	0.013	0.73	0.00053	0.00194	0.0062	36.4	5.12	5.76	36.4	1100	1.48
MTS	Cirque Vein	87-386	455.1	456.3	1.20	B704387		0.02	0.009	0.57	0.00041	0.00169	0.007	21	4.88	5.86	21	1160	1.62
MTS	Cirque Vein	87-386	456.3	458.2	1.90	B704388		0.00	-0.0025	0.47	0.0003	0.002	0.0067	8.9	3.78	5.66	8.9	1270	1.38
MTS	Cirque Vein	87-386	458.2	460.2	2.00	B704389		0.02	0.008	0.64	0.0003	0.00178	0.0059	32.8	6.08	5.2	32.8	1040	1.45
MTS	Cirque Vein	87-386	460.2	462	1.80	B704392		0.02	0.011	0.87	0.00268	0.0022	0.0075	35.9	6.58	5.35	35.9	770	1.15
MTS	Cirque Vein	87-386	462	464	2.00	B704393		0.03	0.018	0.76	0.00461	0.00164	0.0065	27.7	10.45	5	27.7	990	1.11
MTS	Cirque Vein	87-386	464	466	2.00	B704394		0.02	0.01	0.62	0.0029	0.00201	0.0077	19	8.73	5.42	19	920	1.12
MTS	Cirque Vein	87-386	466	468	2.00	B704395		0.01	0.005	0.44	0.00103	0.00169	0.0065	19.6	3.82	5.86	19.6	1510	1.09
MTS	Cirque Vein	87-386	468	470	2.00	B704396		0.00	-0.0025	0.4	0.00066	0.00193	0.0063	21.4	4.31	5.97	21.4	1440	1.04
MTS	Cirque Vein	87-386	470	472	1.95	B704397		0.00	-0.0025	0.57	0.00041	0.00252	0.006	25.4	4.71	5.81	25.4	1470	0.96
MTS	Cirque Vein	87-386	471.95	473.9	1.95	B704398		0.00	-0.0025	0.43	0.00065	0.00508	0.0066	6.6	4.57	5.37	6.6	1310	0.83
MTS	Cirque Vein	87-386	473.9	475.6	1.70	B704401		0.01	-0.0025	0.69	0.00217	0.002	0.0062	14	4.44	5.72	14	1460	0.85
MTS	Cirque Vein	87-386	475.6	477.6	2.00	B704402		0.00	-0.0025	0.41	0.00148	0.00204	0.0057	13.4	4.36	5.36	13.4	1370	0.78
MTS	Cirque Vein	87-386	477.6	479.6	2.00	B704403		0.00	-0.0025	0.5	0.00084	0.0064	0.0063	12.2	4.8	4.95	12.2	1250	0.65
MTS	Cirque Vein	87-386	479.6	481.6	2.00	B704404		0.01	-0.0025	0.74	0.00106	0.00949	0.0065	8.3	8.82	3.97	8.3	840	0.59
MTS	Cirque Vein	87-386	481.6	483.3	1.70	B704405		0.00	-0.0025	0.34	0.00075	0.00406	0.0056	13.9	7.73	3.33	13.9	610	0.7
MTS	Cirque Vein	87-386	483.3	485.2	1.90	B704406		0.01	0.005	0.34	0.00094	0.00427	0.0063	15.8	5.69	6.28	15.8	620	0.83
MTS	Cirque Vein	87-386	485.2	487.2	1.95	B704407		0.00	-0.0025	0.27	0.00039	0.00372	0.0046	14.3	4.57	5.02	14.3	560	0.7
MTS	Cirque Vein	87-386	487.15	489.1	1.95	B704408		0.00	-0.0025	0.34	0.00064	0.0036	0.0075	31	4.7	5.62	31	720	1.07
MTS	Cirque Vein	87-386	489.1	491	1.90	B704409		0.00	-0.0025	0.3	0.00053	0.00316	0.0057	15.8	6.18	4.24	15.8	570	0.88
MTS	Cirque Vein	87-386	491	492.8	1.80	B704410		0.01	0.008	0.59	0.00105	0.00368	0.0077	33.3	5.98	4.87	33.3	520	0.92
MTS	Cirque Vein	87-386	492.8	494.8	2.00	B704411		0.01	0.005	0.32	0.00091	0.00228	0.006	16.4	5.65	5.32	16.4	520	1.2
MTS	Cirque Vein	87-386	494.8	496	1.20	B704412		0.00	-0.0025	0.23	0.00072	0.00251	0.007	14.5	2.73	5.88	14.5	570	1.31
MTS	Cirque Vein	87-386	496	497.1	1.05	B704413		0.01	0.008	0.47	0.00052	0.003	0.0077	19.4	5.79	5.96	19.4	840	1.54
MTS	Cirque Vein	87-386	497.05	499.1	2.00	B704414		0.03	0.016	1.27	0.00082	0.00222	0.0105	71.9	4.91	7.01	71.9	1600	1.92
MTS	Cirque Vein	87-386	499.05	500.9	1.85	B704415		0.02	0.01	0.5	0.00092	0.00152	0.0105	61.7	3.89	7.5	61.7	1780	1.82

Historical Drill Core Infill Sampling

Prospect	Target	HoleID	From_m	To_m	Length_m	Sample_ID	Bi_ppm	Ca_pct	Cd_ppm	Ce_ppm	Co_ppm	Cr_ppm	Cs_ppm	Fe_pct	Ga_ppm	Ge_ppm	Hf_ppm	In_ppm	K_pct	La_ppm	Li_ppm	Mg_pct	Mn_ppm
MTS	Cirque Vein	87-386	419.05	421	1.95	B704364	0.19	1.07	0.25	51.2	4.1	33	10.25	2.37	16.85	0.1	3.3	0.054	2.92	25.3	29.4	0.53	560
MTS	Cirque Vein	87-386	421	423	2.00	B704365	0.15	1.13	0.3	61.7	5.6	35	16.45	2.71	22	0.11	3.9	0.064	3.3	31.5	27.3	0.63	489
MTS	Cirque Vein	87-386	423	425	2.00	B704366	0.13	2.02	0.31	47.6	7.4	54	9.1	3	19.4	0.09	3.1	0.053	2.98	24.9	26.8	0.78	696
MTS	Cirque Vein	87-386	425	427	2.00	B704367	0.16	1.46	0.29	56.6	6.1	47	5.88	3.21	19.55	0.12	3.6	0.06	3.24	28.9	30.3	0.74	526
MTS	Cirque Vein	87-386	427	428.8	1.84	B704368	0.16	1.16	0.39	58.4	4.1	18	8.9	2.76	22	0.11	4.3	0.069	3.67	28.7	27.5	0.49	460
MTS	Cirque Vein	87-386	428.84	430.5	1.66	B704369	0.14	1.22	0.18	57.9	1.7	6	8.26	2.03	18.95	0.11	4.7	0.064	3.77	27.7	16.1	0.25	413
MTS	Cirque Vein	87-386	430.5	432.1	1.60	B704371	0.17	0.83	0.19	64.8	1.3	10	5.27	1.66	15.3	0.26	4.7	0.058	3.87	33.2	12.4	0.16	397
MTS	Cirque Vein	87-386	432.1	433.7	1.60	B704372	0.18	0.52	0.24	60.3	1	11	3.66	1.75	11.45	0.24	4.8	0.049	3.73	31	15.9	0.15	286
MTS	Cirque Vein	87-386	433.7	435.3	1.60	B704373	0.2	0.59	0.24	60.3	1.2	9	3.87	1.77	12.45	0.21	4.5	0.047	3.94	31.2	17	0.19	300
MTS	Cirque Vein	87-386	435.3	437.3	2.00	B704374	0.14	0.3	0.24	60.2	1.4	15	4.17	1.89	11.7	0.22	4.4	0.048	3.95	31.5	22	0.19	281
MTS	Cirque Vein	87-386	437.3	439.2	1.90	B704375	0.18	0.61	0.22	56.4	2	20	3.35	1.91	11.95	0.24	4	0.052	4.24	29.1	18.8	0.2	392
MTS	Cirque Vein	87-386	439.2	441.2	1.95	B704376	0.19	0.79	0.25	58.3	1.8	13	3.64	1.91	12.4	0.26	4.2	0.052	4.16	29.5	17.3	0.18	363
MTS	Cirque Vein	87-386	441.15	443.2	2.00	B704377	0.21	0.74	0.24	49.8	1.9	14	2.84	1.69	10.8	0.21	3.7	0.047	4.1	26.1	15.6	0.18	331
MTS	Cirque Vein	87-386	443.15	445	1.85	B704378	0.26	0.78	0.17	58.7	2.7	15	4.45	1.99	14.35	0.18	4.2	0.067	4.28	29.6	16.7	0.22	402
MTS	Cirque Vein	87-386	445	447	1.95	B704381	0.35	0.54	0.21	62.7	3.2	11	5.32	2.36	15.25	0.2	4.3	0.069	3.94	31.7	24	0.28	311
MTS	Cirque Vein	87-386	446.95	448.9	1.95	B704382	0.29	0.56	0.18	61.1	3	12	4.44	2.28	13.7	0.21	3.9	0.058	3.9	30.4	25.5	0.28	303
MTS	Cirque Vein	87-386	448.9	450.6	1.70	B704383	0.23	0.52	0.24	59.5	3.4	12	4.64	2.63	13.6	0.23	3.9	0.053	4.25	30.1	28.5	0.3	384
MTS	Cirque Vein	87-386	450.6	452.3	1.70	B704384	0.17	0.55	0.21	48.1	4.1	13	3.9	2.29	10.85	0.23	3.2	0.049	4.56	25.1	33.1	0.31	442
MTS	Cirque Vein	87-386	452.3	454.1	1.80	B704385	0.23	0.52	0.25	54.2	2.1	9	4.1	3.03	11.9	0.22	3.7	0.058	4.28	28.7	27.8	0.29	560
MTS	Cirque Vein	87-386	454.1	455.1	1.00	B704386	0.27	0.73	0.27	52.8	2.4	8	4.65	2	13	0.2	3.7	0.061	4.06	27.2	27.3	0.25	407
MTS	Cirque Vein	87-386	455.1	456.3	1.20	B704387	0.2	0.46	0.23	53.9	2.8	7	4.71	2.21	13.8	0.2	3.7	0.055	3.67	27.7	41.7	0.32	271
MTS	Cirque Vein	87-386	456.3	458.2	1.90	B704388	0.2	0.67	0.24	53.6	2.2	9	4.21	2.02	11.7	0.22	4	0.047	3.84	27.5	30.8	0.26	291
MTS	Cirque Vein	87-386	458.2	460.2	2.00	B704389	0.24	0.75	0.22	50.6	2.3	10	4.33	2.06	11.35	0.22	3.5	0.056	3.75	25.6	27.8	0.23	316
MTS	Cirque Vein	87-386	460.2	462	1.80	B704392	0.24	1.1	0.31	46.4	3.9	12	4.27	2.48	11.15	0.12	3.6	0.052	4.4	23.9	25.6	0.3	530
MTS	Cirque Vein	87-386	462	464	2.00	B704393	0.27	1.21	0.23	47.5	4.5	14	3.43	2.61	11.25	0.13	3.3	0.057	4.07	24.4	33.5	0.46	546
MTS	Cirque Vein	87-386	464	466	2.00	B704394	0.21	0.63	0.27	51.4	3.3	13	7.93	2.15	10.95	0.12	3.8	0.048	4.1	26.5	39.8	0.35	349
MTS	Cirque Vein	87-386	466	468	2.00	B704395	0.17	0.56	0.24	53.7	2.7	11	3.84	2.09	10.7	0.12	3.7	0.044	3.89	28.9	28.4	0.29	385
MTS	Cirque Vein	87-386	468	470	2.00	B704396	0.24	0.37	0.21	55.4	1.9	12	3.26	2.17	11.3	0.15	3.8	0.045	4.49	29.6	25.4	0.26	339
MTS	Cirque Vein	87-386	470	472	1.95	B704397	0.25	0.71	0.21	45.3	2	13	3.47	2.28	11.2	0.18	3.5	0.039	5.11	23.3	22.9	0.22	398
MTS	Cirque Vein	87-386	471.95	473.9	1.95	B704398	0.45	0.76	0.28	41.7	1.6	8	3.42	1.55	10.75	0.17	3.2	0.035	4.51	21.5	24.6	0.22	318
MTS	Cirque Vein	87-386	473.9	475.6	1.70	B704401	0.28	0.78	0.25	49.2	2.5	11	3.6	1.95	10.9	0.17	3.9	0.042	5.14	25.1	23.1	0.23	369
MTS	Cirque Vein	87-386	475.6	477.6	2.00	B704402	0.28	0.68	0.24	45.1	2.5	13	3.41	2.06	9.83	0.2	3.3	0.032	4.98	23	23.7	0.25	349
MTS	Cirque Vein	87-386	477.6	479.6	2.00	B704403	0.58	0.39	0.31	37.2	1.9	15	3.1	1.49	8.53	0.15	2.7	0.025	4.9	19.3	24.1	0.18	235
MTS	Cirque Vein	87-386	479.6	481.6	2.00	B704404	0.93	0.3	0.32	25.3	2.1	15	2.77	1.43	7.77	0.15	1.9	0.026	4.07	13.3	33.3	0.12	183
MTS	Cirque Vein	87-386	481.6	483.3	1.70	B704405	0.39	1.32	0.29	22.4	1.7	17	2.3	1.26	6.34	0.13	1.8	0.026	3.63	11.5	39.9	0.09	271
MTS	Cirque Vein	87-386	483.3	485.2	1.90	B704406	0.48	0.35	0.34	58.2	0.6	8	4.17	1.26	12.6	0.17	4.3	0.036	6.21	29.2	15.9	0.04	134
MTS	Cirque Vein	87-386	485.2	487.2	1.95	B704407	0.37	0.64	0.21	46.4	0.4	12	2.91	0.99	9.32	0.18	3.4	0.035	5.82	24.7	19.9	0.04	191
MTS	Cirque Vein	87-386	487.15	489.1	1.95	B704408	0.37	1.04	0.39	48.7	2.1	11	3.19	2.02	12.05	0.2	3.9	0.049	5.87	24.2	20.2	0.13	313
MTS	Cirque Vein	87-386	489.1	491	1.90	B704409	0.3	1.81	0.34	29.5	0.6	12	2.7	0.96	9.35	0.17	3	0.039	5.42	13.8	18.6	0.03	251
MTS	Cirque Vein	87-386	491	492.8	1.80	B704410	0.43	0.48	0.44	50.1	1.3	17	2.4	1.64	10.15	0.2	3.5	0.038	4.86	24.7	18.3	0.03	188
MTS	Cirque Vein	87-386	492.8	494.8	2.00	B704411	0.25	0.21	0.3	59.7	0.2	16	2.48	1.14	12.4	0.18	4.2	0.041	4.62	29.7	20.4	0.03	163
MTS	Cirque Vein	87-386	494.8	496	1.20	B704412	0.24	0.41	0.37	62.9	0.3	20	2.72	1.5	12.9	0.23	4.5	0.054	5.95	31.1	11.9	0.03	217
MTS	Cirque Vein	87-386	496	497.1	1.05	B704413	0.34	0.88	0.43	60.7	1.1	9	3.8	1.44	13.4	0.21	4.3	0.054	5.84	30.9	19.4	0.07	228
MTS	Cirque Vein	87-386	497.05	499.1	2.00	B704414	0.16	1.9	0.31	52	7.4	8	7.47	3.56	18.65	0.2	4.1	0.062	3.39	24.2	26.7	0.62	726
MTS	Cirque Vein	87-386	499.05	500.9	1.85	B704415	0.04	1.58	0.22	54	7.8	10	3.36	3.47	18.1	0.22	4	0.063	3.28	26.4	28.1	0.64	743

Historical Drill Core Infill Sampling

Prospect	Target	HoleID	From_m	To_m	Length_m	Sample_ID	Mo_ppm	Na_pct	Nb_ppm	Ni_ppm	P_ppm	Rb_ppm	Re_ppm	S_pct	Sb_ppm	Sc_ppm	Se_ppm	Sn_ppm	Sr_ppm	Ta_ppm	Te_ppm	Th_ppm	Ti_pct
MTS	Cirque Vein	87-386	419.05	421	1.95	B704364	14	0.37	8.7	9.2	440	134.5	-0.001	0.41	5.81	8.8	1	2	111.5	0.59	0.17	9.71	0.225
MTS	Cirque Vein	87-386	421	423	2.00	B704365	2.82	0.34	11.1	11.8	480	160.5	0.002	0.72	6.45	11.3	2	2.5	108.5	0.68	0.09	12	0.245
MTS	Cirque Vein	87-386	423	425	2.00	B704366	2.88	1.27	9.7	18.4	540	125.5	-0.001	0.59	3.41	11.4	1	2.1	250	0.61	0.1	9	0.266
MTS	Cirque Vein	87-386	425	427	2.00	B704367	2.41	1.21	9.6	13.3	380	141	-0.001	0.37	2.13	12.6	1	2.3	199.5	0.6	0.09	10.3	0.228
MTS	Cirque Vein	87-386	427	428.8	1.84	B704368	5.64	0.81	11.2	6.7	370	168.5	-0.001	0.18	2.2	10.7	1	2.5	146	0.71	0.08	10.4	0.215
MTS	Cirque Vein	87-386	428.84	430.5	1.66	B704369	1.01	1.27	12.8	2.2	230	159.5	0.002	0.27	1.56	7.6	1	2.7	235	0.85	-0.025	12.9	0.144
MTS	Cirque Vein	87-386	430.5	432.1	1.60	B704371	1.01	1.48	12.2	1.6	140	157.5	0.003	0.21	1.16	6.9	1	3	205	0.93	0.07	15.35	0.104
MTS	Cirque Vein	87-386	432.1	433.7	1.60	B704372	1.71	1.46	11.2	1.2	120	149.5	-0.001	0.29	1.31	6.3	1	2.3	155.5	0.93	0.18	14.7	0.094
MTS	Cirque Vein	87-386	433.7	435.3	1.60	B704373	1.01	1.27	11.2	0.9	130	160.5	0.002	0.36	1.76	6.5	1	2.4	142.5	0.9	0.2	14.2	0.103
MTS	Cirque Vein	87-386	435.3	437.3	2.00	B704374	2.76	1.2	11	1.5	140	170	0.002	0.43	2.48	6.4	2	2.1	134	0.84	0.18	13.7	0.106
MTS	Cirque Vein	87-386	437.3	439.2	1.90	B704375	0.57	1.42	10.4	1.4	200	173	0.004	0.34	1.49	7.3	2	2.3	167.5	0.79	0.17	12.9	0.128
MTS	Cirque Vein	87-386	439.2	441.2	1.95	B704376	0.68	1.47	11.3	1.4	220	173.5	-0.001	0.29	1.12	7.2	2	2.3	186	0.81	0.1	12.95	0.133
MTS	Cirque Vein	87-386	441.15	443.2	2.00	B704377	5.02	1.33	9.4	1.1	190	153.5	0.005	0.42	1.68	6.1	1	2	175.5	0.7	0.19	11.95	0.126
MTS	Cirque Vein	87-386	443.15	445	1.85	B704378	4.05	1.2	11.1	1.5	270	191	0.002	0.36	2.1	8.1	1	2.7	187	0.79	0.16	13.2	0.166
MTS	Cirque Vein	87-386	445	447	1.95	B704381	5.27	0.88	11	1.5	330	178	0.006	0.43	2.81	8.6	1	2.7	150	0.84	0.24	13.45	0.19
MTS	Cirque Vein	87-386	446.95	448.9	1.95	B704382	4.82	0.8	10.3	1.2	310	166	0.002	0.36	3.24	8.1	1	2.5	144.5	0.75	0.38	12.35	0.183
MTS	Cirque Vein	87-386	448.9	450.6	1.70	B704383	7.92	0.78	10.1	1.4	300	175	-0.001	0.72	4.63	8.3	2	2.6	140	0.76	0.27	12.15	0.185
MTS	Cirque Vein	87-386	450.6	452.3	1.70	B704384	5.69	0.81	8.4	1.6	420	172.5	-0.001	0.62	5.52	7.9	2	2	151	0.58	0.32	9.6	0.219
MTS	Cirque Vein	87-386	452.3	454.1	1.80	B704385	4.12	0.65	9.7	1.4	210	169	-0.001	0.86	4.08	7.6	3	2	133.5	0.71	0.35	11.7	0.129
MTS	Cirque Vein	87-386	454.1	455.1	1.00	B704386	6.51	0.6	9.7	1	270	181.5	0.002	0.92	5.12	7.4	2	2.3	123	0.72	0.26	11.65	0.156
MTS	Cirque Vein	87-386	455.1	456.3	1.20	B704387	6.57	0.61	9.8	1.3	270	166.5	-0.001	0.57	4.88	7.5	2	2.3	112	0.72	0.18	11.7	0.157
MTS	Cirque Vein	87-386	456.3	458.2	1.90	B704388	2.26	0.86	9.7	1.6	230	155.5	0.004	0.48	3.78	7	2	2.1	128.5	0.75	0.18	11.75	0.139
MTS	Cirque Vein	87-386	458.2	460.2	2.00	B704389	8.7	0.61	9	1.5	250	164.5	0.005	0.73	6.08	6.8	1	2.1	128	0.69	0.18	10.75	0.144
MTS	Cirque Vein	87-386	460.2	462	1.80	B704392	6.21	0.25	8.2	1.8	550	173	0.002	1.01	6.58	6.4	2	1.9	111.5	0.52	0.25	8.8	0.242
MTS	Cirque Vein	87-386	462	464	2.00	B704393	7.39	0.3	8.3	1.8	590	155.5	-0.001	0.75	10.45	6.7	2	2.5	170	0.53	0.18	8.4	0.256
MTS	Cirque Vein	87-386	464	466	2.00	B704394	7.31	0.06	8.5	1.3	390	163	-0.001	0.76	8.73	5.8	2	2.1	112	0.6	0.09	10.8	0.179
MTS	Cirque Vein	87-386	466	468	2.00	B704395	2.36	0.89	9.6	1.3	270	148.5	-0.001	0.52	3.82	6.2	1	2.4	168	0.68	0.08	11.55	0.144
MTS	Cirque Vein	87-386	468	470	2.00	B704396	5.15	1.12	9.9	1	220	160	-0.001	0.56	4.31	6.3	1	1.8	161.5	0.7	0.13	11.9	0.129
MTS	Cirque Vein	87-386	470	472	1.95	B704397	3.85	0.88	8.9	1.5	240	182	-0.001	0.59	4.71	6.5	2	1.5	171.5	0.64	0.25	11.35	0.131
MTS	Cirque Vein	87-386	471.95	473.9	1.95	B704398	9.9	0.69	7.9	1	180	163	-0.001	0.35	4.57	5.6	2	1.3	162.5	0.58	0.11	10.25	0.104
MTS	Cirque Vein	87-386	473.9	475.6	1.70	B704401	6.54	0.77	9.4	1.5	260	188.5	-0.001	0.49	4.44	6.7	2	1.5	177	0.7	0.11	11.3	0.142
MTS	Cirque Vein	87-386	475.6	477.6	2.00	B704402	9.51	0.64	8.4	1.6	270	178.5	-0.001	0.53	4.36	6.1	2	1.3	171	0.61	0.09	10.15	0.141
MTS	Cirque Vein	87-386	477.6	479.6	2.00	B704403	12.45	0.51	7.2	1.4	170	174	-0.001	0.38	4.8	4.8	2	1.1	133.5	0.52	0.11	9.06	0.098
MTS	Cirque Vein	87-386	479.6	481.6	2.00	B704404	41.3	0.07	4.9	2.4	140	147.5	-0.001	0.38	8.82	3.1	2	1.6	67	0.33	0.14	6.03	0.06
MTS	Cirque Vein	87-386	481.6	483.3	1.70	B704405	12.3	0.08	4.7	1.8	130	130	-0.001	0.45	7.73	2.7	2	1.2	92.7	0.31	0.07	5.75	0.064
MTS	Cirque Vein	87-386	483.3	485.2	1.90	B704406	18	0.12	9.9	1	40	136	-0.001	0.74	5.69	3.1	3	1.6	112	0.82	0.13	16.85	0.04
MTS	Cirque Vein	87-386	485.2	487.2	1.95	B704407	12	0.21	7.4	0.8	30	144.5	-0.001	0.46	4.57	2.7	1	1.5	108	0.62	0.06	13.7	0.031
MTS	Cirque Vein	87-386	487.15	489.1	1.95	B704408	5.86	0.61	9.5	1.4	230	164.5	-0.001	0.73	4.7	4.9	1	2.2	135	0.7	0.06	13.65	0.119
MTS	Cirque Vein	87-386	489.1	491	1.90	B704409	3.39	0.43	7.4	0.8	30	166.5	-0.001	0.54	6.18	2.4	2	1.6	129.5	0.59	0.05	9.56	0.029
MTS	Cirque Vein	87-386	491	492.8	1.80	B704410	6.4	0.93	9.6	1.5	130	173.5	-0.001	1.02	5.98	3.8	2	1.8	105	0.66	0.1	13.45	0.072
MTS	Cirque Vein	87-386	492.8	494.8	2.00	B704411	6.78	1.41	11.4	1.1	20	171	-0.001	0.59	5.65	3.4	1	2.3	98.5	0.85	-0.025	17.15	0.033
MTS	Cirque Vein	87-386	494.8	496	1.20	B704412	4.37	1.2	12.2	1.4	20	196.5	-0.001	0.67	2.73	3.5	2	2.4	99.4	0.87	0.06	18.65	0.035
MTS	Cirque Vein	87-386	496	497.1	1.05	B704413	4.76	1.05	11.1	0.7	130	181.5	-0.001	1.15	5.79	4.4	4	2.5	129.5	0.84	0.17	16.3	0.077
MTS	Cirque Vein	87-386	497.05	499.1	2.00	B704414	4.92	1.61	9.8	1.5	950	147.5	-0.001	1.55	4.91	11.8	2	2.3	335	0.63	0.31	7.83	0.374
MTS	Cirque Vein	87-386	499.05	500.9	1.85	B704415	3.18	2.63	9.9	1.5	990	133	-0.001	0.83	3.89	12.2	1	2.1	427	0.61	0.13	8.27	0.393

Historical Drill Core Infill Sampling

Prospect	Target	HoleID	From_m	To_m	Length_m	Sample_ID	Tl_ppm	U_ppm	V_ppm	W_ppm	Y_ppm	Zn_ppm	Certificate_1
MTS	Cirque Vein	87-386	419.05	421	1.95	B704364	1.16	3.2	49	1.2	17.3	88	WH20242090
MTS	Cirque Vein	87-386	421	423	2.00	B704365	1.19	3.8	57	1.3	23.5	100	WH20242090
MTS	Cirque Vein	87-386	423	425	2.00	B704366	1.05	2.8	77	1.2	18.4	104	WH20242090
MTS	Cirque Vein	87-386	425	427	2.00	B704367	1.2	3.2	67	1.3	19	105	WH20242090
MTS	Cirque Vein	87-386	427	428.8	1.84	B704368	1.37	3.8	36	1.4	23	110	WH20242090
MTS	Cirque Vein	87-386	428.84	430.5	1.66	B704369	1.33	4.7	17	1.2	25.4	74	WH20242090
MTS	Cirque Vein	87-386	430.5	432.1	1.60	B704371	1.73	5.5	11	0.7	25.3	73	WH20242090
MTS	Cirque Vein	87-386	432.1	433.7	1.60	B704372	1.94	5.5	9	0.8	20.3	64	WH20242090
MTS	Cirque Vein	87-386	433.7	435.3	1.60	B704373	2.01	5.7	11	0.7	20.9	72	WH20242090
MTS	Cirque Vein	87-386	435.3	437.3	2.00	B704374	2.14	5.1	12	0.8	19.5	62	WH20242090
MTS	Cirque Vein	87-386	437.3	439.2	1.90	B704375	2.32	4.9	15	0.8	17.9	66	WH20242090
MTS	Cirque Vein	87-386	439.2	441.2	1.95	B704376	2.21	4.8	14	0.9	18.3	70	WH20242090
MTS	Cirque Vein	87-386	441.15	443.2	2.00	B704377	1.94	4.7	16	0.7	15.3	70	WH20242090
MTS	Cirque Vein	87-386	443.15	445	1.85	B704378	2.04	5.2	23	1.2	19.3	71	WH20242090
MTS	Cirque Vein	87-386	445	447	1.95	B704381	1.97	5.1	27	1.3	19.5	76	WH20242090
MTS	Cirque Vein	87-386	446.95	448.9	1.95	B704382	1.89	4.6	25	1.2	18.1	60	WH20242090
MTS	Cirque Vein	87-386	448.9	450.6	1.70	B704383	1.98	4.9	28	1.1	18	72	WH20242090
MTS	Cirque Vein	87-386	450.6	452.3	1.70	B704384	2.17	3.7	25	1.3	16.1	66	WH20242090
MTS	Cirque Vein	87-386	452.3	454.1	1.80	B704385	1.98	4.6	19	0.8	17.2	77	WH20242090
MTS	Cirque Vein	87-386	454.1	455.1	1.00	B704386	2.13	5	21	0.9	16.2	62	WH20242090
MTS	Cirque Vein	87-386	455.1	456.3	1.20	B704387	1.82	4.6	23	0.9	15.8	70	WH20242090
MTS	Cirque Vein	87-386	456.3	458.2	1.90	B704388	1.88	4.6	18	0.8	17.4	67	WH20242090
MTS	Cirque Vein	87-386	458.2	460.2	2.00	B704389	2.04	4.1	21	0.9	15.7	59	WH20242090
MTS	Cirque Vein	87-386	460.2	462	1.80	B704392	2.27	3.2	27	1.5	16.8	75	WH20256476
MTS	Cirque Vein	87-386	462	464	2.00	B704393	1.98	3.3	26	1.8	16.8	65	WH20256476
MTS	Cirque Vein	87-386	464	466	2.00	B704394	1.98	4.1	19	1.1	14.6	77	WH20256476
MTS	Cirque Vein	87-386	466	468	2.00	B704395	1.85	4.2	19	0.9	15.8	65	WH20256476
MTS	Cirque Vein	87-386	468	470	2.00	B704396	2.19	4.6	19	0.7	15.5	63	WH20256476
MTS	Cirque Vein	87-386	470	472	1.95	B704397	2.56	4.5	16	0.9	16.3	60	WH20256476
MTS	Cirque Vein	87-386	471.95	473.9	1.95	B704398	2.28	4.1	16	0.8	13.5	66	WH20256476
MTS	Cirque Vein	87-386	473.9	475.6	1.70	B704401	2.5	4.5	17	1.5	16.6	62	WH20256476
MTS	Cirque Vein	87-386	475.6	477.6	2.00	B704402	2.41	4.1	17	1	14.8	57	WH20256476
MTS	Cirque Vein	87-386	477.6	479.6	2.00	B704403	2.48	3.5	12	0.8	11.5	63	WH20256476
MTS	Cirque Vein	87-386	479.6	481.6	2.00	B704404	1.96	2.3	10	0.4	8.4	65	WH20256476
MTS	Cirque Vein	87-386	481.6	483.3	1.70	B704405	1.84	2.5	7	0.6	8.4	56	WH20256476
MTS	Cirque Vein	87-386	483.3	485.2	1.90	B704406	3.87	6.2	5	0.3	15.2	63	WH20256476
MTS	Cirque Vein	87-386	485.2	487.2	1.95	B704407	2.69	5.2	5	0.4	13.8	46	WH20256476
MTS	Cirque Vein	87-386	487.15	489.1	1.95	B704408	2.96	5	12	0.8	16.9	75	WH20256476
MTS	Cirque Vein	87-386	489.1	491	1.90	B704409	2.87	3.2	3	0.4	12.1	57	WH20256476
MTS	Cirque Vein	87-386	491	492.8	1.80	B704410	2.32	5.3	5	0.7	17.6	77	WH20256476
MTS	Cirque Vein	87-386	492.8	494.8	2.00	B704411	2.13	5.8	4	0.4	19.7	60	WH20256476
MTS	Cirque Vein	87-386	494.8	496	1.20	B704412	3.08	6.4	3	0.4	20.2	70	WH20256476
MTS	Cirque Vein	87-386	496	497.1	1.05	B704413	3.14	6	6	0.8	20.4	77	WH20256476
MTS	Cirque Vein	87-386	497.05	499.1	2.00	B704414	1.88	2.8	51	1.4	20.9	105	WH20256476
MTS	Cirque Vein	87-386	499.05	500.9	1.85	B704415	1.79	3	50	1.1	21.7	105	WH20256476

Historical Drill Core Infill Sampling

Prospect	Target	HoleID	From_m	To_m	Length_m	Sample_ID	SG	AuEQ_Best	Au_gpt_Best	Ag_gpt_Best	Cu_pct_Best	Pb_pct_Best	Zn_pct_Best	As_ppm_Best	Sb_ppm_Best	Al_pct	As_ppm	Ba_ppm	Be_ppm
MTS	Cirque Vein	87-386	500.9	502.9	1.95	B704416		0.02	0.011	0.69	0.00127	0.00146	0.0102	70.6	6.24	6.63	70.6	1230	1.75
MTS	Cirque Vein	87-386	502.85	504.8	1.95	B704418		0.01	0.009	0.38	0.00103	0.00129	0.0102	115.5	4.24	6.78	115.5	1560	1.45
MTS	Cirque Vein	87-386	504.8	506.7	1.90	B704421		0.03	0.019	1.06	0.00072	0.00174	0.0081	41.4	4.13	6.89	41.4	2160	1.77
MTS	Cirque Vein	87-386	506.7	508.7	2.00	B704422		0.03	0.022	0.37	0.00078	0.00135	0.0101	18.8	2.17	7.36	18.8	2020	1.73
MTS	Cirque Vein	87-386	508.7	510.7	2.00	B704423		0.05	0.046	0.65	0.00095	0.00132	0.0106	26.7	3.71	7.15	26.7	1710	1.78
MTS	Cirque Vein	87-386	510.7	512.1	1.40	B704424		0.05	0.044	0.51	0.00098	0.00129	0.0095	13.5	3.09	7.1	13.5	1360	1.8
MTS	Cirque Vein	87-386	512.1	513.9	1.80	B704425		0.05	0.035	1.06	0.00333	0.001	0.0092	17.7	5.49	6.2	17.7	1140	1.52
MTS	Cirque Vein	87-386	513.9	515.9	2.00	B704426		0.02	0.019	0.41	0.00112	0.00174	0.0099	22.5	3.73	5.89	22.5	1550	1.75
MTS	Cirque Vein	87-386	515.9	517.9	1.95	B704427		0.01	0.005	0.71	0.00246	0.00384	0.0173	21.2	4.29	6.17	21.2	2000	1.63
MTS	Cirque Vein	87-386	517.85	519.9	2.00	B704428		0.01	0.006	0.46	0.00082	0.00355	0.0138	36.3	4.12	6.12	36.3	1740	1.77
MTS	Cirque Vein	87-386	519.85	521.4	1.55	B704429		0.00	-0.0025	0.39	0.00072	0.00177	0.0105	17.7	3.65	6.07	17.7	1730	1.63
MTS	Cirque Vein	87-386	521.4	522.9	1.50	B704430		0.02	0.008	1.06	0.00237	0.00171	0.0099	16.5	5.98	5.32	16.5	1310	1.45
MTS	Cirque Vein	87-386	522.9	524.9	2.00	B704432		0.00	-0.0025	0.22	0.00182	0.00108	0.0096	26.7	3.71	6.75	26.7	1350	1.87
MTS	Cirque Vein	87-386	524.9	526.9	1.98	B704433		0.01	0.006	0.23	0.00135	0.00083	0.0103	9.1	3.3	7.28	9.1	1660	1.76
MTS	Cirque Vein	87-386	526.88	528.8	1.92	B704434		0.01	0.006	0.17	0.00131	0.00134	0.0117	15.6	2.72	7.46	15.6	1510	1.95
MTS	Cirque Vein	87-386	528.8	530.7	1.90	B704435		0.01	0.005	0.69	0.00164	0.00129	0.0118	14.7	2.9	6.92	14.7	1020	1.75
MTS	Cirque Vein	87-386	530.7	532.6	1.90	B704436		0.01	-0.0025	1.02	0.00246	0.00145	0.01	56.5	3.65	7.32	56.5	1010	2.03
MTS	Cirque Vein	87-386	532.6	534.6	2.00	B704438		0.00	-0.0025	0.42	0.00089	0.0031	0.0137	206	2.85	7.38	206	2120	1.89
MTS	Cirque Vein	87-386	534.6	536.6	2.00	B704441		0.02	0.006	1.18	0.00541	0.00151	0.0122	132	2.54	8.25	132	1110	1.93
MTS	Cirque Vein	87-386	536.6	538.6	2.00	B704442		0.00	-0.0025	0.38	0.0017	0.00158	0.01	137.5	4.32	7.71	137.5	1640	2.03
MTS	Cirque Vein	87-386	538.6	540.6	2.00	B704443		0.01	0.005	0.73	0.00167	0.00282	0.0119	61.5	3.81	7.25	61.5	1400	1.43
MTS	Cirque Vein	87-386	540.6	542.3	1.70	B704444		0.00	-0.0025	0.38	0.00135	0.00158	0.0106	32.8	2.82	7.56	32.8	1560	1.83
MTS	Cirque Vein	87-386	542.3	544	1.70	B704445		0.00	-0.0025	0.45	0.00154	0.00161	0.0107	30.4	2.75	7.91	30.4	2010	2.16
MTS	Cirque Vein	87-386	544	545.7	1.70	B704446		0.00	-0.0025	0.29	0.00125	0.00167	0.0101	24.2	2.29	7.74	24.2	1620	2.52
MTS	Cirque Vein	87-386	545.7	546.7	1.00	B704447		0.00	-0.0025	0.19	0.00096	0.00107	0.0121	13.5	1.46	8.27	13.5	1540	1.79
MTS	Cirque Vein	87-386	546.7	548.7	2.00	B704448		0.00	-0.0025	0.32	0.00105	0.00216	0.0095	15.9	2.35	7.22	15.9	2970	2.35
MTS	Cirque Vein	87-386	548.7	550.6	1.85	B704449		0.00	-0.0025	0.27	0.00101	0.00202	0.0096	28.6	1.69	7.23	28.6	2050	2.23
MTS	Cirque Vein	87-386	550.55	552.6	2.00	B704450		0.00	-0.0025	0.49	0.00199	0.00173	0.0119	69	2.22	7.87	69	1760	2.22
MTS	Cirque Vein	87-386	552.55	554.4	1.85	B704451		0.01	-0.0025	0.9	0.00273	0.0036	0.0092	91.1	3.82	7	91.1	440	1.42
MTS	Cirque Vein	87-386	554.4	556.4	2.00	B704452		0.00	-0.0025	0.48	0.00189	0.003	0.0093	30.9	2.88	7.48	30.9	2820	1.43
MTS	Cirque Vein	87-386	556.4	558.3	1.85	B704453		0.00	-0.0025	0.36	0.00255	0.00154	0.0097	57.6	1.82	7.54	57.6	940	1.78
MTS	Cirque Vein	87-386	558.25	559.4	1.15	B704454		0.00	-0.0025	0.3	0.00233	0.00153	0.0124	25	1.89	8.09	25	1370	2.19
MTS	Cirque Vein	87-386	559.4	560.9	1.50	B704455		0.00	-0.0025	0.16	0.00163	0.00122	0.01	10.4	2.52	8	10.4	1920	1.9
MTS	Cirque Vein	87-386	559.4	560.9	1.50	B704455		0.00	-0.0025	0.16	0.00163	0.00122	0.01	10.4	2.52	8	10.4	1920	1.9
MTS	Cirque Vein	87-386	560.9	562.9	2.00	B704456		0.00	-0.0025	0.12	0.00119	0.00095	0.0121	1.6	0.97	8.42	1.6	2170	1.49
MTS	Cirque Vein	87-386	562.9	564.9	2.00	B704458		0.00	-0.0025	0.09	0.00095	0.00101	0.012	1.7	0.69	8.32	1.7	1840	1.56
MTS	Cirque Vein	87-386	564.9	566.9	2.00	B704461		0.00	-0.0025	0.09	0.0009	0.00084	0.0115	1.6	0.77	7.82	1.6	1600	1.4
MTS	Cirque Vein	87-386	566.9	568.9	2.00	B704462		0.00	-0.0025	0.08	0.00072	0.00067	0.0116	0.7	0.89	7.81	0.7	1530	1.36
MTS	Cirque Vein	87-386	568.9	570.9	1.95	B704463		0.00	-0.0025	0.09	0.00125	0.0012	0.0122	1.5	1.21	8.15	1.5	1730	1.54
MTS	Cirque Vein	87-386	570.85	572.8	1.95	B704464		0.00	-0.0025	0.1	0.00116	0.00097	0.0124	1.3	1.2	8.27	1.3	2280	1.43
MTS	Cirque Vein	87-386	572.8	574.7	1.90	B704465		0.00	-0.0025	0.08	0.0011	0.00092	0.0123	2.2	1.97	8.25	2.2	1530	1.39
MTS	Cirque Vein	87-386	574.7	579.8	5.10	B704466		0.00	-0.0025	0.13	0.00115	0.00095	0.0112	4.1	1.93	7.85	4.1	1620	1.4
MTS	Cirque Vein	87-386	579.8	581	1.20	B704467		0.00	-0.0025	0.15	0.00114	0.00112	0.0095	11.9	0.84	7.36	11.9	1340	1.92
MTS	Cirque Vein	87-386	581	582.3	1.25	B704468		0.00	-0.0025	0.13	0.00122	0.00121	0.0087	16.4	1.14	7.58	16.4	1260	1.74
MTS	Cirque Vein	87-386	582.25	584.3	2.00	B704469		0.00	-0.0025	0.14	0.00111	0.00204	0.0084	15.3	0.66	6.38	15.3	1180	1.18

Historical Drill Core Infill Sampling

Prospect	Target	HoleID	From_m	To_m	Length_m	Sample_ID	Bi_ppm	Ca_pct	Cd_ppm	Ce_ppm	Co_ppm	Cr_ppm	Cs_ppm	Fe_pct	Ga_ppm	Ge_ppm	Hf_ppm	In_ppm	K_pct	La_ppm	Li_ppm	Mg_pct	Mn_ppm
MTS	Cirque Vein	87-386	500.9	502.9	1.95	B704416	0.11	1.23	0.32	50.1	7.6	9	3.72	3.52	16.25	0.19	3.5	0.06	2.92	24.2	29	0.49	649
MTS	Cirque Vein	87-386	502.85	504.8	1.95	B704418	0.09	1.43	0.26	47.7	8.3	7	3.43	4.09	17.5	0.2	2.8	0.057	3.27	22.8	41.5	0.66	775
MTS	Cirque Vein	87-386	504.8	506.7	1.90	B704421	0.16	1.05	0.2	53.1	5.9	5	4.58	3.6	17.5	0.22	4.1	0.051	3.44	26.7	36.4	0.44	605
MTS	Cirque Vein	87-386	506.7	508.7	2.00	B704422	0.06	2.03	0.18	49.5	7.5	4	3.5	3.84	18.2	0.21	3.4	0.054	3.59	23.3	28.1	0.52	814
MTS	Cirque Vein	87-386	508.7	510.7	2.00	B704423	0.07	2.11	0.2	45.3	9.1	6	6.09	4.12	17.2	0.21	3.5	0.056	3.46	21.2	26.9	0.49	737
MTS	Cirque Vein	87-386	510.7	512.1	1.40	B704424	0.05	1.94	0.17	42.6	6.8	4	3.98	3.96	17.1	0.18	3	0.05	3.13	19.6	28.8	0.53	770
MTS	Cirque Vein	87-386	512.1	513.9	1.80	B704425	0.11	1.35	0.22	43.3	6.8	9	2.57	3.63	14.1	0.18	2.9	0.055	2.99	21.1	33.7	0.56	726
MTS	Cirque Vein	87-386	513.9	515.9	2.00	B704426	0.18	0.84	0.39	54.1	3.6	18	3.33	2.91	14.2	0.19	4	0.059	3.42	27.9	30.3	0.4	587
MTS	Cirque Vein	87-386	515.9	517.9	1.95	B704427	0.18	0.83	1.34	53.6	3.4	20	2.94	2.64	12.95	0.2	4	0.047	4.01	28	27	0.31	542
MTS	Cirque Vein	87-386	517.85	519.9	2.00	B704428	0.22	0.8	0.78	56.7	2.3	14	2.93	2.27	13.9	0.25	4.1	0.043	3.81	29.4	25.3	0.25	506
MTS	Cirque Vein	87-386	519.85	521.4	1.55	B704429	0.21	1.01	0.37	53	2.1	15	2.85	2.37	13.45	0.23	3.9	0.047	3.74	27.6	23	0.24	582
MTS	Cirque Vein	87-386	521.4	522.9	1.50	B704430	0.2	0.8	0.44	48.5	2.3	17	2.73	2.08	11.35	0.21	3.6	0.041	3.01	25.8	26.8	0.23	472
MTS	Cirque Vein	87-386	522.9	524.9	2.00	B704432	0.1	2.6	0.22	44.3	8	12	2.88	3.86	16.25	0.23	2.6	0.056	3.07	22	39.1	0.69	753
MTS	Cirque Vein	87-386	524.9	526.9	1.98	B704433	0.06	2.64	0.23	43.7	9.7	15	3.33	4.64	16.55	0.21	2.5	0.061	3.48	21.2	41.1	0.88	888
MTS	Cirque Vein	87-386	526.88	528.8	1.92	B704434	0.11	2.14	0.35	52.2	7.2	8	3.15	3.74	17.7	0.23	3.4	0.06	3.81	25	30.6	0.54	696
MTS	Cirque Vein	87-386	528.8	530.7	1.90	B704435	0.11	2.06	0.37	50	7.9	9	3.02	3.4	15.85	0.22	3.2	0.059	2.82	24.1	25.5	0.37	599
MTS	Cirque Vein	87-386	530.7	532.6	1.90	B704436	0.14	2.32	0.25	52.8	8.4	8	3.91	4.03	19.1	0.23	3.4	0.058	2.82	26.3	35	0.52	783
MTS	Cirque Vein	87-386	532.6	534.6	2.00	B704438	0.3	1.44	0.49	60.5	4.3	15	4.74	3.03	18.6	0.25	4.3	0.051	3.88	30.8	32.4	0.45	624
MTS	Cirque Vein	87-386	534.6	536.6	2.00	B704441	0.42	2.02	0.39	53.3	8.3	8	2.95	4.66	20.8	0.2	3.8	0.074	2.32	25.2	41.1	0.61	841
MTS	Cirque Vein	87-386	536.6	538.6	2.00	B704442	0.2	1.65	0.25	54.9	8.2	8	6.09	3.28	19.85	0.22	4.3	0.051	3.87	26.3	48.6	0.64	712
MTS	Cirque Vein	87-386	538.6	540.6	2.00	B704443	0.35	1.37	0.42	50.1	7.2	8	3.08	3.87	16.95	0.21	3.7	0.039	3.06	24.6	41.8	0.52	555
MTS	Cirque Vein	87-386	540.6	542.3	1.70	B704444	0.17	2.33	0.25	54	8	10	3.41	5.04	20.2	0.22	4.2	0.051	2.84	25.8	43.3	0.74	983
MTS	Cirque Vein	87-386	542.3	544	1.70	B704445	0.19	2.83	0.24	55.4	8.4	9	4.85	5.37	20.4	0.22	3.8	0.054	3.77	27.4	47.3	0.83	1030
MTS	Cirque Vein	87-386	544	545.7	1.70	B704446	0.17	2.57	0.26	60.1	7.2	10	4.97	3.97	19.35	0.22	4.2	0.06	2.81	29.4	45.9	0.69	774
MTS	Cirque Vein	87-386	545.7	546.7	1.00	B704447	0.08	4.07	0.13	66.9	15.3	7	4.12	5.27	22.9	0.22	4	0.059	2.24	31.6	75	1.64	941
MTS	Cirque Vein	87-386	546.7	548.7	2.00	B704448	0.23	2.3	0.27	54.2	4.6	8	3.89	3	18.95	0.21	4.7	0.063	3.61	25.2	30.1	0.45	577
MTS	Cirque Vein	87-386	548.7	550.6	1.85	B704449	0.19	2.51	0.27	60.7	4.6	6	4.12	3.16	19.05	0.23	4.7	0.06	3.01	29.3	30.3	0.49	605
MTS	Cirque Vein	87-386	550.55	552.6	2.00	B704450	0.23	2.88	0.33	64.7	7.9	8	4.85	4.39	21.3	0.21	4.7	0.063	3.27	31.6	40.8	0.64	728
MTS	Cirque Vein	87-386	552.55	554.4	1.85	B704451	2.07	3.11	0.24	48.3	8	6	2.2	5.86	20.6	0.22	3.3	0.068	3.46	23.8	50.3	0.85	1010
MTS	Cirque Vein	87-386	554.4	556.4	2.00	B704452	0.94	2.68	0.31	49.4	6.3	9	2.01	4.16	17.1	0.21	3.5	0.03	3.81	24.4	34.9	0.67	727
MTS	Cirque Vein	87-386	556.4	558.3	1.85	B704453	0.63	2.77	0.25	49.6	11	28	2.21	5.95	18.75	0.21	3.5	0.047	2.94	24.3	40.7	0.97	787
MTS	Cirque Vein	87-386	558.25	559.4	1.15	B704454	0.45	3.17	0.4	58.9	9.4	14	5.2	5	20.5	0.23	4.7	0.066	3.51	28.8	39.8	0.95	850
MTS	Cirque Vein	87-386	559.4	560.9	1.50	B704455	0.24	4.42	0.2	46.6	16.7	63	5.25	5.02	21.7	0.19	3.8	0.065	3.09	22.1	69.1	1.77	1030
MTS	Cirque Vein	87-386	559.4	560.9	1.50	B704455	0.24	4.42	0.2	46.6	16.7	63	5.25	5.02	21.7	0.19	3.8	0.065	3.09	22.1	69.1	1.77	1030
MTS	Cirque Vein	87-386	560.9	562.9	2.00	B704456	0.06	3.97	0.17	66.9	17.1	20	1.46	5.33	22.8	0.23	4.5	0.042	2.43	31.6	53.7	1.97	865
MTS	Cirque Vein	87-386	562.9	564.9	2.00	B704458	0.05	4.05	0.21	67.5	15.5	22	1.39	5.06	22.9	0.21	4.5	0.051	2.09	32.1	56.3	1.79	834
MTS	Cirque Vein	87-386	564.9	566.9	2.00	B704461	0.06	3.92	0.1	69.1	14.5	21	1.62	4.84	22.2	0.21	4.5	0.04	1.96	33	55.3	1.68	789
MTS	Cirque Vein	87-386	566.9	568.9	2.00	B704462	0.04	3.97	0.1	69.1	15.5	18	1.42	4.89	21.5	0.2	4.2	0.06	1.92	32.5	57.6	1.82	810
MTS	Cirque Vein	87-386	568.9	570.9	1.95	B704463	0.04	4.02	0.28	67.5	16.7	18	1.24	5.08	21.2	0.14	4	0.06	1.94	31.4	58.2	1.92	840
MTS	Cirque Vein	87-386	570.85	572.8	1.95	B704464	0.05	4.25	0.22	65	17.5	19	1.4	5.36	22.1	0.15	4	0.054	2.22	29	56.7	2.03	893
MTS	Cirque Vein	87-386	572.8	574.7	1.90	B704465	0.06	4.36	0.16	67.2	17.8	21	0.87	5.38	22.4	0.14	4.2	0.063	2.12	30.5	49.9	2.02	886
MTS	Cirque Vein	87-386	574.7	579.8	5.10	B704466	0.07	3.9	0.17	63.3	16.9	20	1.31	5.03	21	0.15	4	0.053	2.84	29	45.8	1.88	827
MTS	Cirque Vein	87-386	579.8	581	1.20	B704467	0.15	3.39	0.19	45.2	15.6	58	2.65	4.64	20.5	0.12	2.9	0.053	3.32	21.1	54.2	1.84	844
MTS	Cirque Vein	87-386	581	582.3	1.25	B704468	0.16	3.77	0.17	47.4	15.4	59	3.49	4.5	19.1	0.15	3.3	0.052	3.09	23	49.6	1.83	870
MTS	Cirque Vein	87-386	582.25	584.3	2.00	B704469	0.22	0.8	0.34	68.6	1.4	13	1.96	2.08	15	0.19	4.6	0.05	4.76	35.9	23.2	0.34	335

Historical Drill Core Infill Sampling

Prospect	Target	HoleID	From_m	To_m	Length_m	Sample_ID	Mo_ppm	Na_pct	Nb_ppm	Ni_ppm	P_ppm	Rb_ppm	Re_ppm	S_pct	Sb_ppm	Sc_ppm	Se_ppm	Sn_ppm	Sr_ppm	Ta_ppm	Te_ppm	Th_ppm	Ti_pct
MTS	Cirque Vein	87-386	500.9	502.9	1.95	B704416	4.84	2.18	9.5	1.6	1080	129	-0.001	1.16	6.24	11.7	2	1.9	337	0.6	0.21	6.88	0.405
MTS	Cirque Vein	87-386	502.85	504.8	1.95	B704418	5	1.99	9.7	1.5	1130	129.5	-0.001	0.55	4.24	11	2	1.8	314	0.62	0.13	5.74	0.411
MTS	Cirque Vein	87-386	504.8	506.7	1.90	B704421	4.05	1.82	9.6	1.1	650	132.5	-0.001	0.66	4.13	8.3	2	1.9	263	0.66	0.37	10.4	0.276
MTS	Cirque Vein	87-386	506.7	508.7	2.00	B704422	2.89	2.38	10.1	1.1	990	135	-0.001	0.31	2.17	10.6	1	1.9	395	0.62	-0.025	7.03	0.39
MTS	Cirque Vein	87-386	508.7	510.7	2.00	B704423	3.09	2.01	9.7	2.1	1050	130	-0.001	0.58	3.71	11.1	1	1.9	378	0.62	0.05	6.61	0.406
MTS	Cirque Vein	87-386	510.7	512.1	1.40	B704424	2.75	2.27	9.5	1	1030	120	-0.001	0.21	3.09	10.7	1	1.8	344	0.59	0.06	5.4	0.415
MTS	Cirque Vein	87-386	512.1	513.9	1.80	B704425	2.12	1.93	8.5	1.5	1020	124.5	-0.001	0.34	5.49	11.2	1	1.6	334	0.52	0.22	5.42	0.413
MTS	Cirque Vein	87-386	513.9	515.9	2.00	B704426	2.95	1.46	9.1	4.6	350	149	-0.001	0.62	3.73	7.7	2	1.9	248	0.62	0.08	11.45	0.172
MTS	Cirque Vein	87-386	515.9	517.9	1.95	B704427	1.97	1.34	10	4.8	330	154.5	-0.001	0.25	4.29	7.4	2	2.1	242	0.66	0.08	12.15	0.176
MTS	Cirque Vein	87-386	517.85	519.9	2.00	B704428	2.07	1.31	9.9	3.3	270	147.5	-0.001	0.28	4.12	6.9	1	2.3	211	0.63	0.11	12.95	0.143
MTS	Cirque Vein	87-386	519.85	521.4	1.55	B704429	2.32	1.36	9.6	3.5	260	142.5	-0.001	0.36	3.65	6.5	1	2.2	213	0.61	0.15	12.75	0.136
MTS	Cirque Vein	87-386	521.4	522.9	1.50	B704430	1.94	1.23	8.5	2.9	250	115	-0.001	0.45	5.98	6.2	1	1.9	165.5	0.56	0.5	11.55	0.131
MTS	Cirque Vein	87-386	522.9	524.9	2.00	B704432	3.66	2.12	8.7	2.3	1190	114	-0.001	0.8	3.71	12.3	1	1.5	358	0.51	0.05	5.17	0.473
MTS	Cirque Vein	87-386	524.9	526.9	1.98	B704433	1.56	2.06	8.6	2.8	1430	129	-0.001	0.83	3.3	12.9	1	1.5	418	0.52	0.08	4.92	0.533
MTS	Cirque Vein	87-386	526.88	528.8	1.92	B704434	2.91	2.47	10.5	1.6	1280	139	-0.001	1.04	2.72	13	1	1.8	385	0.63	-0.025	6.99	0.489
MTS	Cirque Vein	87-386	528.8	530.7	1.90	B704435	2.89	2.79	10.2	1.5	1300	113.5	-0.001	1.14	2.9	12.5	2	1.8	370	0.59	0.3	6.2	0.471
MTS	Cirque Vein	87-386	530.7	532.6	1.90	B704436	4.81	2.65	10.4	1.4	1140	125.5	-0.001	1.11	3.65	12.1	2	2	349	0.59	0.5	6.62	0.433
MTS	Cirque Vein	87-386	532.6	534.6	2.00	B704438	3.59	2.09	11.1	4.2	540	152	-0.001	0.83	2.85	9.4	1	2.3	297	0.69	0.06	12.3	0.245
MTS	Cirque Vein	87-386	534.6	536.6	2.00	B704441	15	3.85	11.1	1.7	1100	80.9	-0.001	1.44	2.54	12	2	2	341	0.68	0.11	7.72	0.437
MTS	Cirque Vein	87-386	536.6	538.6	2.00	B704442	10.15	2	10.8	1.6	1070	147.5	-0.001	0.53	4.32	12.3	1	2.1	254	0.64	-0.025	8.79	0.426
MTS	Cirque Vein	87-386	538.6	540.6	2.00	B704443	51.4	2.73	9.3	1.3	970	105.5	-0.001	1.42	3.81	10.5	2	1.7	247	0.55	0.12	7.5	0.369
MTS	Cirque Vein	87-386	540.6	542.3	1.70	B704444	9.3	2.72	10.5	1.6	1030	107.5	-0.001	1.24	2.82	12.6	2	2	384	0.61	0.06	8.23	0.409
MTS	Cirque Vein	87-386	542.3	544	1.70	B704445	8.3	2.19	9.9	1.5	1070	132	-0.001	1.38	2.75	12.8	2	2.1	421	0.58	0.06	7.66	0.425
MTS	Cirque Vein	87-386	544	545.7	1.70	B704446	5.79	2.68	10.6	1.7	890	112.5	0.002	0.66	2.29	11.6	1	2.1	411	0.62	-0.025	8.86	0.387
MTS	Cirque Vein	87-386	545.7	546.7	1.00	B704447	1.74	2.91	13.8	3.4	2380	92	-0.001	0.25	1.46	13.8	1	1.4	524	0.71	-0.025	6.75	0.758
MTS	Cirque Vein	87-386	546.7	548.7	2.00	B704448	7.97	2.41	11.2	1.3	600	126	-0.001	0.56	2.35	9.2	1	2.2	384	0.69	-0.025	10.05	0.275
MTS	Cirque Vein	87-386	548.7	550.6	1.85	B704449	5.85	2.31	11.4	0.9	620	123	-0.001	0.7	1.69	9.7	1	2.2	339	0.7	-0.025	10	0.272
MTS	Cirque Vein	87-386	550.55	552.6	2.00	B704450	8.67	2.08	11.5	1.6	1090	137.5	-0.001	1.17	2.22	13.3	1	2.2	351	0.7	-0.025	9.2	0.398
MTS	Cirque Vein	87-386	552.55	554.4	1.85	B704451	94.2	1.84	9.7	1.5	960	113.5	0.002	1.89	3.82	11.2	3	1.9	264	0.56	0.18	6.87	0.385
MTS	Cirque Vein	87-386	554.4	556.4	2.00	B704452	54.3	2.35	9.3	1.5	940	117	-0.001	0.85	2.88	11	2	1.9	240	0.55	0.09	7.24	0.385
MTS	Cirque Vein	87-386	556.4	558.3	1.85	B704453	27.1	2.77	9.6	5.1	1080	102.5	-0.001	2.55	1.82	13.8	4	1.7	293	0.57	0.14	7.41	0.458
MTS	Cirque Vein	87-386	558.25	559.4	1.15	B704454	19.4	2.44	11.6	2.5	1140	144.5	-0.001	1.54	1.89	14	2	2.2	371	0.69	0.05	8.92	0.475
MTS	Cirque Vein	87-386	559.4	560.9	1.50	B704455	5.21	1.79	9.8	11.4	1290	104	-0.001	0.72	2.52	17.7	1	1.8	539	0.58	-0.025	7.34	0.585
MTS	Cirque Vein	87-386	559.4	560.9	1.50	B704455	5.21	1.79	9.8	11.4	1290	104	-0.001	0.72	2.52	17.7	1	1.8	539	0.58	-0.025	7.34	0.585
MTS	Cirque Vein	87-386	560.9	562.9	2.00	B704456	1.83	2.86	12.7	6.8	2340	78.8	-0.001	0.2	0.97	15	0	1.3	850	0.61	-0.025	7.3	0.779
MTS	Cirque Vein	87-386	562.9	564.9	2.00	B704458	1.65	2.73	13	6.1	2260	61.6	-0.001	0.03	0.69	14.1	0	1.3	746	0.68	-0.025	8.19	0.752
MTS	Cirque Vein	87-386	564.9	566.9	2.00	B704461	1.45	2.74	12.5	5.8	2180	58.6	-0.001	0.02	0.77	14	0	1.1	623	0.66	-0.025	8.93	0.723
MTS	Cirque Vein	87-386	566.9	568.9	2.00	B704462	1.46	2.8	11.9	5.9	2150	62.4	-0.001	0.01	0.89	14.7	0	1.1	610	0.6	-0.025	8.25	0.724
MTS	Cirque Vein	87-386	568.9	570.9	1.95	B704463	2.24	2.76	12	8.7	2230	69.5	-0.001	0.02	1.21	14	0	1.2	726	0.63	-0.025	7.12	0.745
MTS	Cirque Vein	87-386	570.85	572.8	1.95	B704464	1.8	2.62	11.9	7	2380	73.5	-0.001	0.05	1.2	14.8	1	1.1	980	0.63	-0.025	5.96	0.795
MTS	Cirque Vein	87-386	572.8	574.7	1.90	B704465	1.83	2.67	11.9	6.9	2340	70.5	-0.001	0.13	1.97	14.7	0	1.2	910	0.64	-0.025	6.06	0.779
MTS	Cirque Vein	87-386	574.7	579.8	5.10	B704466	3.75	2.55	11.3	7.9	2200	111.5	-0.001	0.5	1.93	14.5	1	1.3	740	0.59	-0.025	5.62	0.735
MTS	Cirque Vein	87-386	579.8	581	1.20	B704467	4.91	2.08	8.8	10.9	1190	120.5	-0.001	0.45	0.84	15.5	1	2	421	0.56	-0.025	5.84	0.537
MTS	Cirque Vein	87-386	581	582.3	1.25	B704468	5.27	2.19	8.7	10.7	1160	117	-0.001	0.49	1.14	15.8	1	1.9	434	0.57	-0.025	6.71	0.523
MTS	Cirque Vein	87-386	582.25	584.3	2.00	B704469	5.3	1.52	13.3	1.6	120	144.5	-0.001	0.55	0.66	6.3	1	2.7	187	1	-0.025	17.2	0.093

Historical Drill Core Infill Sampling

Prospect	Target	HoleID	From_m	To_m	Length_m	Sample_ID	Tl_ppm	U_ppm	V_ppm	W_ppm	Y_ppm	Zn_ppm	Certificate_1
MTS	Cirque Vein	87-386	500.9	502.9	1.95	B704416	1.76	2.5	50	1.4	20.7	102	WH20256476
MTS	Cirque Vein	87-386	502.85	504.8	1.95	B704418	1.74	2.1	53	1.9	19.8	102	WH20256476
MTS	Cirque Vein	87-386	504.8	506.7	1.90	B704421	1.51	4	27	1.5	21.5	81	WH20256476
MTS	Cirque Vein	87-386	506.7	508.7	2.00	B704422	1.79	2.5	48	1.8	20.3	101	WH20256476
MTS	Cirque Vein	87-386	508.7	510.7	2.00	B704423	1.56	2.3	50	1.9	20.7	106	WH20256476
MTS	Cirque Vein	87-386	510.7	512.1	1.40	B704424	1.65	1.9	54	1.8	17.9	95	WH20256476
MTS	Cirque Vein	87-386	512.1	513.9	1.80	B704425	1.67	1.9	51	1.8	17.9	92	WH20256476
MTS	Cirque Vein	87-386	513.9	515.9	2.00	B704426	1.96	4	26	1.2	18.3	99	WH20256476
MTS	Cirque Vein	87-386	515.9	517.9	1.95	B704427	2.11	4	21	1.4	16.8	173	WH20256476
MTS	Cirque Vein	87-386	517.85	519.9	2.00	B704428	1.93	4.5	18	1.1	16.9	138	WH20256476
MTS	Cirque Vein	87-386	519.85	521.4	1.55	B704429	1.79	4.2	17	1.1	15.5	105	WH20256476
MTS	Cirque Vein	87-386	521.4	522.9	1.50	B704430	1.44	3.8	15	1.1	14.7	99	WH20256476
MTS	Cirque Vein	87-386	522.9	524.9	2.00	B704432	1.52	1.7	71	2.5	19.3	96	WH20256476
MTS	Cirque Vein	87-386	524.9	526.9	1.98	B704433	1.68	1.6	81	2.4	20.6	103	WH20256476
MTS	Cirque Vein	87-386	526.88	528.8	1.92	B704434	1.87	2.4	69	2.5	24.4	117	WH20256476
MTS	Cirque Vein	87-386	528.8	530.7	1.90	B704435	1.47	2.1	64	2.4	23.7	118	WH20256476
MTS	Cirque Vein	87-386	530.7	532.6	1.90	B704436	1.56	2.1	60	2.3	23.6	100	WH20256476
MTS	Cirque Vein	87-386	532.6	534.6	2.00	B704438	1.77	3.9	38	1.4	22.4	137	WH20256476
MTS	Cirque Vein	87-386	534.6	536.6	2.00	B704441	1.05	2.6	50	2.1	25.2	122	WH20256476
MTS	Cirque Vein	87-386	536.6	538.6	2.00	B704442	1.63	2.8	54	2.3	25	100	WH20256476
MTS	Cirque Vein	87-386	538.6	540.6	2.00	B704443	1.39	2.6	58	1.6	21	119	WH20256476
MTS	Cirque Vein	87-386	540.6	542.3	1.70	B704444	1.28	2.8	68	1.6	23.8	106	WH20256476
MTS	Cirque Vein	87-386	542.3	544	1.70	B704445	1.57	2.5	73	1.7	24.8	107	WH20256476
MTS	Cirque Vein	87-386	544	545.7	1.70	B704446	1.23	2.8	53	1.6	25.6	101	WH20256476
MTS	Cirque Vein	87-386	545.7	546.7	1.00	B704447	0.91	2.4	145	3.7	18.5	121	WH20256476
MTS	Cirque Vein	87-386	546.7	548.7	2.00	B704448	1.56	3.4	36	1.3	21.6	95	WH20256476
MTS	Cirque Vein	87-386	548.7	550.6	1.85	B704449	1.4	3.1	36	1.3	23.5	96	WH20256476
MTS	Cirque Vein	87-386	550.55	552.6	2.00	B704450	1.37	3	59	1.9	29.1	119	WH20256476
MTS	Cirque Vein	87-386	552.55	554.4	1.85	B704451	1.37	2.3	66	1.7	22.8	92	WH20256476
MTS	Cirque Vein	87-386	554.4	556.4	2.00	B704452	1.33	2.4	44	1.5	21.9	93	WH20256476
MTS	Cirque Vein	87-386	556.4	558.3	1.85	B704453	1.36	2.5	71	2.2	22.3	97	WH20256476
MTS	Cirque Vein	87-386	558.25	559.4	1.15	B704454	1.59	3	67	2.9	28.6	124	WH20256476
MTS	Cirque Vein	87-386	559.4	560.9	1.50	B704455	1.28	2.7	130	3.1	23.8	100	WH20256476
MTS	Cirque Vein	87-386	559.4	560.9	1.50	B704455	1.28	2.7	130	3.1	23.8	100	WH20256476
MTS	Cirque Vein	87-386	560.9	562.9	2.00	B704456	0.86	2.3	149	0.7	17	121	WH20256476
MTS	Cirque Vein	87-386	562.9	564.9	2.00	B704458	0.64	2.7	134	0.8	17	120	WH20256476
MTS	Cirque Vein	87-386	564.9	566.9	2.00	B704461	0.6	3	129	0.8	16.9	115	WH20256476
MTS	Cirque Vein	87-386	566.9	568.9	2.00	B704462	0.6	2.7	139	0.9	17.1	116	WH20256476
MTS	Cirque Vein	87-386	568.9	570.9	1.95	B704463	0.65	2.3	143	0.6	16.5	122	WH20256476
MTS	Cirque Vein	87-386	570.85	572.8	1.95	B704464	0.69	2	156	0.5	16.2	124	WH20256476
MTS	Cirque Vein	87-386	572.8	574.7	1.90	B704465	0.74	2	152	0.7	16.5	123	WH20256476
MTS	Cirque Vein	87-386	574.7	579.8	5.10	B704466	1.21	1.8	143	0.8	16.6	112	WH20256476
MTS	Cirque Vein	87-386	579.8	581	1.20	B704467	1.45	2.2	113	1.9	19.9	95	WH20256476
MTS	Cirque Vein	87-386	581	582.3	1.25	B704468	1.23	2.6	111	2	21.1	87	WH20256476
MTS	Cirque Vein	87-386	582.25	584.3	2.00	B704469	1.93	7.2	21	0.5	30.3	84	WH20256476

Historical Drill Core Infill Sampling

Prospect	Target	HoleID	From_m	To_m	Length_m	Sample_ID	SG	AuEQ_Best	Au_gpt_Best	Ag_gpt_Best	Cu_pct_Best	Pb_pct_Best	Zn_pct_Best	As_ppm_Best	Sb_ppm_Best	Al_pct	As_ppm	Ba_ppm	Be_ppm
MTS	Cirque Vein	87-386	584.25	586.2	1.90	B704470		0.00	-0.0025	0.09	0.00054	0.00182	0.0058	5.3	0.56	6.14	5.3	990	1.12
MTS	Cirque Vein	87-386	586.15	588	1.85	B704472		0.00	-0.0025	0.12	0.00073	0.00217	0.0064	7.3	0.49	6.52	7.3	1400	1.22
MTS	Cirque Vein	87-386	588	590	1.95	B704473		0.00	-0.0025	0.12	0.00094	0.00215	0.0076	7.5	0.52	6.62	7.5	1490	1.3
MTS	Cirque Vein	87-386	589.95	591.8	1.85	B704474		0.00	-0.0025	0.1	0.00068	0.00226	0.0076	10.1	0.59	6.89	10.1	1600	1.39
MTS	Cirque Vein	87-386	591.8	593.7	1.90	B704475		0.00	-0.0025	0.14	0.00079	0.00232	0.0078	11.8	0.7	6.59	11.8	1400	1.53
MTS	Cirque Vein	87-386	593.7	595.7	2.00	B704476		0.00	-0.0025	0.13	0.00152	0.00194	0.009	8	0.69	6.16	8	1430	1.16
MTS	Cirque Vein	87-386	595.7	597.6	1.90	B704478		0.00	-0.0025	0.12	0.00091	0.00172	0.0078	3.9	0.69	6.93	3.9	1170	1.41
MTS	Cirque Vein	87-386	597.6	599.6	2.00	B704481		0.00	-0.0025	0.17	0.001	0.00154	0.0077	8.5	1.07	6.94	8.5	1000	1.79
MTS	Cirque Vein	87-386	599.6	601.3	1.65	B704482		0.00	-0.0025	0.37	0.00195	0.0021	0.0079	18.6	2.29	7.1	18.6	600	1.83
MTS	Cirque Vein	87-386	601.25	602.5	1.25	B704483		0.00	-0.0025	0.24	0.00113	0.00243	0.0075	6.3	2.08	6.45	6.3	250	1.53
MTS	Cirque Vein	87-386	602.5	604.5	2.00	B704484		0.00	-0.0025	0.15	0.0008	0.00188	0.0086	18	1.9	7.32	18	1090	1.72
MTS	Cirque Vein	87-386	604.5	606.5	2.00	B704485		0.00	-0.0025	0.31	0.00093	0.0022	0.0095	31	3.83	7.12	31	920	1.77
MTS	Cirque Vein	87-386	606.5	608.5	2.00	B704486		0.00	-0.0025	0.23	0.00093	0.00152	0.0091	20.7	2.66	7.64	20.7	1720	1.69
MTS	Cirque Vein	87-386	608.5	610.2	1.70	B704487		0.00	-0.0025	0.25	0.00105	0.00135	0.0109	11.8	1.61	7.86	11.8	900	1.68
MTS	Cirque Vein	87-386	610.2	612.2	2.00	B704488		0.00	-0.0025	0.27	0.00059	0.00177	0.0062	13.6	1.56	6.37	13.6	630	1.48
MTS	Cirque Vein	87-386	612.2	614.2	2.00	B704489		0.00	-0.0025	0.34	0.00072	0.00195	0.0064	15.7	1.28	6.85	15.7	700	1.45
MTS	Cirque Vein	87-386	614.2	614.8	0.60	B704490		0.00	-0.0025	0.26	0.00124	0.00093	0.0106	9.7	1.37	7.97	9.7	360	1.51
MTS	Cirque Vein	87-386	614.8	616.8	1.95	B704491		0.00	-0.0025	0.22	0.00083	0.00153	0.0107	10.7	0.9	8.36	10.7	830	1.53
MTS	Cirque Vein	87-386	616.75	618.7	1.95	B704492		0.00	-0.0025	0.19	0.00131	0.00103	0.0097	9.9	0.51	8.15	9.9	1090	1.36
MTS	Cirque Vein	87-386	618.7	620.7	2.00	B704493		0.00	-0.0025	0.14	0.00108	0.00106	0.0095	8.3	0.47	7.88	8.3	1360	1.28
MTS	Cirque Vein	87-386	620.7	622.7	2.00	B704494		0.00	-0.0025	0.15	0.00131	0.00115	0.0106	9.6	0.69	8	9.6	950	1.38
MTS	Cirque Vein	87-386	622.7	624.1	1.35	B704495		0.00	-0.0025	0.13	0.00072	0.00088	0.0084	7.9	0.62	8.12	7.9	810	1.22
MTS	Cirque Vein	87-386	624.05	626.4	2.30	B704496		0.00	-0.0025	0.15	0.00088	0.00101	0.0121	2.1	1.91	8.06	2.1	2320	1.34
MTS	Cirque Vein	87-386	626.35	627.9	1.55	B704498		0.00	-0.0025	0.15	0.00046	0.00112	0.0085	10.1	0.57	8.22	10.1	1010	1.49
MTS	Lake Zone	88-287	32.82	34	1.18	B704209	2.65	0.03	0.029	0.23	0.00175	0.0011	0.0119	25.2	3.31	7.97	25.2	1440	1.67
MTS	Lake Zone	88-287	34	35	1.00	B704210	2.48	0.00	-0.0025	0.09	0.00048	0.00114	0.008	25.1	3.87	8.12	25.1	760	1.78
MTS	Lake Zone	88-287	35	36.66	1.66	B704211	2.58	0.00	-0.0025	0.14	0.0009	0.0011	0.0083	29.6	4.55	8.22	29.6	1080	1.72
MTS	Lake Zone	88-287	36.66	38	1.34	B704212	2.67	0.00	-0.0025	0.11	0.00124	0.00085	0.0093	15.1	3.3	8.3	15.1	1250	1.94
MTS	Lake Zone	88-287	38	39.5	1.50	B704213	2.51	0.02	0.017	0.12	0.00048	0.00124	0.0069	11.8	1.47	6.8	11.8	360	1.94
MTS	Lake Zone	88-287	39.5	41.5	2.00	B704214	2.53	0.01	0.005	0.07	0.00034	0.00112	0.0028	27.1	1.04	6.59	27.1	70	1.75
MTS	Lake Zone	88-287	41.5	43	1.50	B704215	2.56	0.02	0.021	0.15	0.00077	0.00121	0.0082	16.2	1.3	6.49	16.2	130	1.94
MTS	Lake Zone	88-287	43	44.63	1.63	B704216	2.58	0.01	0.006	0.29	0.00284	0.00329	0.0057	20.4	3.51	5.86	20.4	610	2.33
MTS	Lake Zone	88-287	44.63	46.33	1.70	B704217	2.74	0.00	-0.0025	0.33	0.00142	0.00126	0.0107	20.7	3.95	8.29	20.7	710	1.73
MTS	Lake Zone	88-290	45.33	46.63	1.30	B704202	2.61	0.02	0.018	0.29	0.0021	0.00091	0.0043	9	0.91	6.03	9	130	1.07
MTS	Lake Zone	88-290	46.63	48.16	1.53	B704203	2.53	0.02	0.015	0.84	0.00671	0.00112	0.0041	7.2	1.59	6.16	7.2	170	1.22
MTS	Lake Zone	88-290	48.16	49.47	1.31	B704204	2.40	0.19	0.185	0.68	0.0056	0.00095	0.0035	12.7	4.88	5.16	12.7	340	1.14
MTS	Lake Zone	88-290	49.47	51	1.53	B704205	2.39	0.02	0.006	0.87	0.0029	0.00096	0.0107	31	2.59	7.61	31	1300	1.69
MTS	Lake Zone	88-290	51	52.5	1.50	B704206	2.64	0.01	0.007	0.45	0.00223	0.0011	0.0078	39.3	5.57	7.14	39.3	1150	1.87
MTS	Lake Zone	88-290	52.5	54.02	1.52	B704207	2.62	0.03	0.023	0.37	0.00203	0.00108	0.0088	106	3.82	7.45	106	1460	1.74
MTS	Lake Zone	88-290	54.02	55.78	1.76	B704208	2.67	0.01	0.005	0.15	0.00114	0.00101	0.0072	41.4	3	8.13	41.4	1010	1.88
MTS	Lake Zone	MS11-02A	51.43	53	1.57	B704624	2.70	0.01	0.005	0.18	0.00099	0.0009	0.0108	32.1	1.85	8.1	32.1	1260	1.28
MTS	Lake Zone	MS11-02A	53	54.5	1.50	B704625	2.74	0.05	0.043	0.21	0.00105	0.00089	0.0104	172.5	5.5	7.72	172.5	1170	1.29
MTS	Lake Zone	MS11-02A	54.5	56.1	1.60	B704626	2.73	0.22	0.209	0.91	0.00169	0.00092	0.0106	135	3.48	7.64	135	1190	1.37
MTS	Lake Zone	MS11-02A	56.1	57.5	1.40	B704627	2.66	27.42	26.3	98.3	0.00248	0.00096	0.0099	232	11.5	7.43	232	960	1.72
MTS	Lake Zone	MS11-02A	57.5	58.7	1.20	B704628	2.68	46.09	44.2	166	0.00753	0.00124	0.0092	313	13.65	6.97	313	890	1.73

Historical Drill Core Infill Sampling

Prospect	Target	HoleID	From_m	To_m	Length_m	Sample_ID	Bi_ppm	Ca_pct	Cd_ppm	Ce_ppm	Co_ppm	Cr_ppm	Cs_ppm	Fe_pct	Ga_ppm	Ge_ppm	Hf_ppm	In_ppm	K_pct	La_ppm	Li_ppm	Mg_pct	Mn_ppm
MTS	Cirque Vein	87-386	584.25	586.2	1.90	B704470	0.19	0.79	0.26	70.2	1.1	12	2.2	1.25	14.1	0.19	4.7	0.066	5.13	36.3	18.3	0.21	226
MTS	Cirque Vein	87-386	586.15	588	1.85	B704472	0.22	0.77	0.26	71.3	1.1	10	2.31	1.56	14	0.18	4.7	0.05	4.64	36.6	18.1	0.23	245
MTS	Cirque Vein	87-386	588	590	1.95	B704473	0.2	1.02	0.26	70.9	1.1	12	2.44	1.72	15.6	0.2	4.8	0.043	4.97	36.1	17.7	0.25	310
MTS	Cirque Vein	87-386	589.95	591.8	1.85	B704474	0.19	1.05	0.27	74.8	1.2	10	2.47	1.57	15.5	0.19	5.1	0.039	5.4	37.6	19	0.26	323
MTS	Cirque Vein	87-386	591.8	593.7	1.90	B704475	0.24	1.01	0.31	72.8	1.5	12	3.23	2.13	17.75	0.21	5.1	0.063	4.71	37.2	20.3	0.28	431
MTS	Cirque Vein	87-386	593.7	595.7	2.00	B704476	0.18	0.84	0.29	65.6	1.3	16	2.39	2.89	13.5	0.16	4.6	0.034	4.43	32.3	18.4	0.32	562
MTS	Cirque Vein	87-386	595.7	597.6	1.90	B704478	0.21	1.46	0.23	63.4	4.3	22	3.6	2.58	15.8	0.17	4.6	0.053	4.6	32.1	24.5	0.68	440
MTS	Cirque Vein	87-386	597.6	599.6	2.00	B704481	0.29	3.82	0.16	56.6	8.4	39	6.13	3.42	16.55	0.17	3.7	0.101	5.2	27.7	24.2	1.14	765
MTS	Cirque Vein	87-386	599.6	601.3	1.65	B704482	0.26	2.12	0.24	69.7	6	25	3.95	2.54	18.65	0.17	4.7	0.044	4.31	33.7	26.3	0.64	529
MTS	Cirque Vein	87-386	601.25	602.5	1.25	B704483	0.22	0.83	0.3	79.3	0.3	6	3.5	1.2	14.6	0.2	5	0.041	5.55	39.6	12	0.05	273
MTS	Cirque Vein	87-386	602.5	604.5	2.00	B704484	0.15	3.48	0.21	54.4	11.3	42	5.48	3.75	17.7	0.15	4.2	0.045	3.25	26	40.7	1.31	720
MTS	Cirque Vein	87-386	604.5	606.5	2.00	B704485	0.39	1.48	0.28	57.7	6	20	5.59	3.1	17.9	0.16	4.1	0.052	3.32	29.1	31.1	0.77	521
MTS	Cirque Vein	87-386	606.5	608.5	2.00	B704486	0.2	2.37	0.21	54.3	10.3	35	6.16	3.67	18.6	0.16	3.4	0.058	3.65	25.7	37.3	1.07	733
MTS	Cirque Vein	87-386	608.5	610.2	1.70	B704487	0.17	3.18	0.28	62.4	12.1	11	6.42	4.21	22	0.17	3.6	0.084	2.44	28.9	54.1	1.09	987
MTS	Cirque Vein	87-386	610.2	612.2	2.00	B704488	0.21	0.88	0.21	75.1	1.7	7	3.79	1.67	16	0.16	4.4	0.054	3.57	36.9	27.1	0.15	285
MTS	Cirque Vein	87-386	612.2	614.2	2.00	B704489	0.25	0.89	0.21	68.2	1.7	8	3.12	1.5	15.2	0.14	4	0.043	4	34.4	17.7	0.12	293
MTS	Cirque Vein	87-386	614.2	614.8	0.60	B704490	0.06	4.14	0.08	62.2	14.1	11	3.87	4.95	21.5	0.13	2.8	0.045	1.27	28.5	56.2	1.16	1180
MTS	Cirque Vein	87-386	614.8	616.8	1.95	B704491	0.17	2.63	0.42	32.4	6.8	8	6.88	2.49	20.7	0.12	0.7	0.034	2.02	15.1	24.5	0.3	876
MTS	Cirque Vein	87-386	616.75	618.7	1.95	B704492	0.18	1.4	0.38	29.2	6.6	10	3.67	2.81	20	0.12	0.3	0.037	1.81	15.6	23.5	0.42	394
MTS	Cirque Vein	87-386	618.7	620.7	2.00	B704493	0.16	1.66	0.31	30.4	5.8	9	3.47	2.57	18.95	0.1	0.3	0.039	1.97	16.7	23.9	0.44	447
MTS	Cirque Vein	87-386	620.7	622.7	2.00	B704494	0.18	1.77	0.39	39.9	6.8	11	7.47	2.7	19.7	0.14	0.5	0.036	1.73	15.1	26.9	0.46	587
MTS	Cirque Vein	87-386	622.7	624.1	1.35	B704495	0.07	1.97	0.28	30.7	6	10	5.33	2.45	20	0.12	0.3	0.035	1.57	15	23.6	0.45	413
MTS	Cirque Vein	87-386	624.05	626.4	2.30	B704496	0.05	4.05	0.14	66.9	14.9	11	8.55	4.99	20.4	0.15	3.8	0.044	2.29	30.3	60	1.65	851
MTS	Cirque Vein	87-386	626.35	627.9	1.55	B704498	0.09	1.79	0.31	26.5	5.4	10	3.81	2.44	19.5	0.11	0.3	0.036	1.8	12.7	24.2	0.47	434
MTS	Lake Zone	88-287	32.82	34	1.18	B704209	0.49	2.33	0.46	59.1	8.5	12	2.57	4.02	18.85	0.15	4.3	0.068	3.07	28.2	31.3	0.63	791
MTS	Lake Zone	88-287	34	35	1.00	B704210	0.25	3.01	0.18	66	7.7	11	2.48	3.77	20.5	0.12	4.6	0.073	2.05	32.4	34.7	0.72	787
MTS	Lake Zone	88-287	35	36.66	1.66	B704211	0.6	3.45	0.12	55.2	9	13	2.34	4.27	21.3	0.13	4.2	0.068	2.92	26.5	34.2	0.76	823
MTS	Lake Zone	88-287	36.66	38	1.34	B704212	0.32	3.12	0.22	54	8.9	14	3.4	4.36	21	0.13	4.2	0.086	3.12	25.4	42.3	0.81	799
MTS	Lake Zone	88-287	38	39.5	1.50	B704213	0.08	0.96	0.24	83.3	0.6	6	3.65	1.3	17.05	0.21	5.3	0.087	5.23	42.7	14.7	0.14	349
MTS	Lake Zone	88-287	39.5	41.5	2.00	B704214	0.04	0.49	0.11	86.8	0.4	10	2.89	1.01	16.8	0.21	5.1	0.053	5.08	43.8	11.3	0.07	239
MTS	Lake Zone	88-287	41.5	43	1.50	B704215	0.07	0.52	0.34	82.4	0.3	16	2.96	1.09	16.4	0.22	5.1	0.06	5.12	42	13.6	0.06	281
MTS	Lake Zone	88-287	43	44.63	1.63	B704216	0.23	2.52	0.26	56.6	0.7	9	2.85	1.17	15.75	0.16	4.6	0.066	3.4	26.2	23.7	0.16	393
MTS	Lake Zone	88-287	44.63	46.33	1.70	B704217	0.08	2.53	0.24	55.8	10	15	8.88	5.08	21	0.13	4.4	0.065	2.42	26.7	45.9	0.82	535
MTS	Lake Zone	88-290	45.33	46.63	1.30	B704202	0.05	0.83	0.45	73.1	0.2	8	3.18	1.02	13.9	0.23	4.5	0.051	5.17	38.2	15	0.08	319
MTS	Lake Zone	88-290	46.63	48.16	1.53	B704203	0.05	0.59	0.44	75.4	0.3	10	3.11	0.96	13.2	0.25	4.5	0.052	5.61	38.6	13.8	0.07	240
MTS	Lake Zone	88-290	48.16	49.47	1.31	B704204	0.07	0.93	0.23	51.2	0.7	14	5.74	0.93	10.3	0.19	3.5	0.056	5.16	25.8	24.7	0.1	312
MTS	Lake Zone	88-290	49.47	51	1.53	B704205	0.04	2.23	0.28	55.9	9.8	11	4.96	4.3	18.4	0.2	4	0.071	3.94	27	32.1	0.55	936
MTS	Lake Zone	88-290	51	52.5	1.50	B704206	0.07	3.08	0.15	45.8	10.1	11	2.69	5	19.3	0.15	3.8	0.069	3.11	22	36	0.46	843
MTS	Lake Zone	88-290	52.5	54.02	1.52	B704207	0.11	1.89	0.26	55.9	9.6	10	4.04	3.99	16.8	0.16	4	0.085	3.93	27.9	32.5	0.51	643
MTS	Lake Zone	88-290	54.02	55.78	1.76	B704208	0.05	2.53	0.07	54.4	9.5	13	4.56	4.37	20.9	0.15	4.1	0.069	3.06	25.2	35.2	0.62	818
MTS	Lake Zone	MS11-02A	51.43	53	1.57	B704624	0.02	3.8	0.21	48.1	16	38	4.66	5.09	20.6	0.16	3.6	0.061	2.16	22.3	31.9	1.72	1020
MTS	Lake Zone	MS11-02A	53	54.5	1.50	B704625	0.01	4.13	0.16	47.1	15.9	38	9.15	4.99	19.8	0.17	3.9	0.057	2.17	22	17.5	1.71	962
MTS	Lake Zone	MS11-02A	54.5	56.1	1.60	B704626	0.03	4.14	0.2	53.7	15.9	38	6.18	4.91	21	0.17	4.1	0.063	2.39	25.2	21.4	1.55	1020
MTS	Lake Zone	MS11-02A	56.1	57.5	1.40	B704627	0.07	2.38	0.23	43.2	15	35	3.9	4.53	17.2	0.17	2.6	0.064	3.75	20.5	56.5	1.64	980
MTS	Lake Zone	MS11-02A	57.5	58.7	1.20	B704628	0.15	1.75	0.3	33.9	9.6	30	4.69	3.54	14.35	0.16	2.1	0.061	4.67	16.6	52.3	1.35	789

Historical Drill Core Infill Sampling

Prospect	Target	HoleID	From_m	To_m	Length_m	Sample_ID	Mo_ppm	Na_pct	Nb_ppm	Ni_ppm	P_ppm	Rb_ppm	Re_ppm	S_pct	Sb_ppm	Sc_ppm	Se_ppm	Sn_ppm	Sr_ppm	Ta_ppm	Te_ppm	Th_ppm	Ti_pct
MTS	Cirque Vein	87-386	584.25	586.2	1.90	B704470	2.85	1.5	13.2	1.3	100	190	-0.001	0.2	0.56	5.9	0	2.7	159	1.01	0.05	17.5	0.087
MTS	Cirque Vein	87-386	586.15	588	1.85	B704472	3.35	1.62	13.3	1.1	110	144	-0.001	0.34	0.49	6.3	1	3	185.5	1.03	-0.025	17.45	0.092
MTS	Cirque Vein	87-386	588	590	1.95	B704473	3.11	1.53	13.6	1.4	110	151.5	-0.001	0.28	0.52	6.5	1	3.2	193.5	1.02	-0.025	16.8	0.091
MTS	Cirque Vein	87-386	589.95	591.8	1.85	B704474	3.02	1.57	14.3	1.1	100	172	-0.001	0.25	0.59	6.5	1	2.6	200	1.09	-0.025	17.95	0.095
MTS	Cirque Vein	87-386	591.8	593.7	1.90	B704475	4.52	1.51	13.8	1.5	120	185.5	-0.001	0.45	0.7	6.8	1	3.2	187	1	-0.025	17.75	0.098
MTS	Cirque Vein	87-386	593.7	595.7	2.00	B704476	2.5	1.58	12.3	1.3	140	122	-0.001	0.93	0.69	6.8	1	2.1	199	0.89	-0.025	15.8	0.099
MTS	Cirque Vein	87-386	595.7	597.6	1.90	B704478	11.7	2.18	12.2	2.9	360	140.5	-0.001	0.58	0.69	7.9	1	2.3	293	0.91	-0.025	14.5	0.195
MTS	Cirque Vein	87-386	597.6	599.6	2.00	B704481	10.35	2.02	8.5	6.4	730	161	-0.001	0.71	1.07	11.1	1	2.7	332	0.58	-0.025	10.25	0.352
MTS	Cirque Vein	87-386	599.6	601.3	1.65	B704482	4.2	2.34	12.3	4.3	440	137.5	-0.001	0.59	2.29	8.3	1	3.1	247	0.92	-0.025	16.85	0.223
MTS	Cirque Vein	87-386	601.25	602.5	1.25	B704483	5.5	1.62	14.3	0.6	30	178	-0.001	0.6	2.08	3.6	1	3.6	130.5	1.05	-0.025	20.6	0.05
MTS	Cirque Vein	87-386	602.5	604.5	2.00	B704484	5.03	2.44	9.8	7.4	840	111.5	-0.001	0.6	1.9	12.5	1	2.2	393	0.7	-0.025	10.95	0.389
MTS	Cirque Vein	87-386	604.5	606.5	2.00	B704485	33.4	1.94	10.6	3.4	510	136.5	0.003	0.92	3.83	9.6	1	2.6	280	0.8	0.15	12.65	0.259
MTS	Cirque Vein	87-386	606.5	608.5	2.00	B704486	18.8	2.01	9.7	6.6	800	140	0.002	0.59	2.66	12.5	1	2	373	0.65	0.09	8.15	0.374
MTS	Cirque Vein	87-386	608.5	610.2	1.70	B704487	3.6	2.27	11.9	3.2	1730	114.5	-0.001	0.29	1.61	10.6	1	2.6	443	0.73	-0.025	7.88	0.548
MTS	Cirque Vein	87-386	610.2	612.2	2.00	B704488	4.69	2.14	9.8	1.3	160	131.5	-0.001	0.44	1.56	4	1	3.3	208	0.77	-0.025	18.75	0.08
MTS	Cirque Vein	87-386	612.2	614.2	2.00	B704489	4.67	2.6	9.6	1.4	150	134.5	-0.001	0.55	1.28	3.9	1	3.1	274	0.74	-0.025	17.15	0.089
MTS	Cirque Vein	87-386	614.2	614.8	0.60	B704490	2.1	3.48	12.2	3.8	2290	55.8	-0.001	0.43	1.37	11.7	1	1.2	654	0.64	-0.025	5.63	0.696
MTS	Cirque Vein	87-386	614.8	616.8	1.95	B704491	2.63	3.99	6.6	3.8	410	92	-0.001	0.34	0.9	5.8	1	1.3	503	0.4	-0.025	2.4	0.238
MTS	Cirque Vein	87-386	616.75	618.7	1.95	B704492	3.85	4.13	6.5	3.8	290	80.9	-0.001	0.51	0.51	6.1	1	1.2	481	0.39	-0.025	1.88	0.238
MTS	Cirque Vein	87-386	618.7	620.7	2.00	B704493	2.13	3.91	5.7	3.5	290	84.1	-0.001	0.33	0.47	5.4	0	1.3	523	0.38	-0.025	2.07	0.216
MTS	Cirque Vein	87-386	620.7	622.7	2.00	B704494	1.96	3.74	6	4.2	430	86.7	-0.001	0.24	0.69	5.7	1	1.2	521	0.38	-0.025	2.52	0.223
MTS	Cirque Vein	87-386	622.7	624.1	1.35	B704495	0.46	4.07	6	3.3	480	79.8	-0.001	0.15	0.62	5.6	0	1.1	574	0.38	-0.025	2.36	0.224
MTS	Cirque Vein	87-386	624.05	626.4	2.30	B704496	1.76	2.23	11.1	4	2320	89.5	-0.001	0.06	1.91	11.9	0	1.2	697	0.63	-0.025	7.09	0.663
MTS	Cirque Vein	87-386	626.35	627.9	1.55	B704498	0.63	4.12	5.6	3	420	77.4	-0.001	0.32	0.57	5.2	1	1	621	0.34	-0.025	2.29	0.212
MTS	Lake Zone	88-287	32.82	34	1.18	B704209	2.38	2.55	10.6	2.6	1080	107.5	0.002	0.45	3.31	13.8	1	3.7	323	0.63	-0.025	8.32	0.471
MTS	Lake Zone	88-287	34	35	1.00	B704210	3.31	2.92	12.4	1.5	950	83.3	0.002	0.13	3.87	12.8	-0.5	2.7	349	0.75	-0.025	10.75	0.431
MTS	Lake Zone	88-287	35	36.66	1.66	B704211	2.6	2.47	10.9	1.9	1100	112	-0.001	0.18	4.55	13.7	-0.5	3.5	344	0.65	-0.025	8.27	0.481
MTS	Lake Zone	88-287	36.66	38	1.34	B704212	2.32	2.35	10.6	1.5	1190	130	-0.001	0.12	3.3	14.6	-0.5	6.3	355	0.62	-0.025	7.63	0.526
MTS	Lake Zone	88-287	38	39.5	1.50	B704213	2.77	1.78	14.5	0.7	70	187	-0.001	0.1	1.47	4	-0.5	4.8	129	1.02	-0.025	21.6	0.072
MTS	Lake Zone	88-287	39.5	41.5	2.00	B704214	1.98	2.09	14.5	-0.1	20	184	-0.001	0.19	1.04	3.6	-0.5	3.2	90.9	1.02	-0.025	22	0.051
MTS	Lake Zone	88-287	41.5	43	1.50	B704215	2.76	1.96	14	0.2	20	183	-0.001	0.21	1.3	3.4	-0.5	3.6	107.5	1	0.07	22	0.05
MTS	Lake Zone	88-287	43	44.63	1.63	B704216	3.84	2.35	13.3	0.2	60	102.5	-0.001	0.12	3.51	3.3	1	4	214	0.95	0.05	15.45	0.062
MTS	Lake Zone	88-287	44.63	46.33	1.70	B704217	2.39	2.05	10.1	1.7	1190	116	-0.001	3.05	3.95	15.3	-0.5	2	333	0.6	-0.025	7.58	0.51
MTS	Lake Zone	88-290	45.33	46.63	1.30	B704202	1.54	1.49	12	0.2	20	161.5	-0.001	0.08	0.91	3	-0.5	2.6	106.5	0.86	-0.025	18.3	0.045
MTS	Lake Zone	88-290	46.63	48.16	1.53	B704203	2.01	1.4	13	0.2	20	168	-0.001	0.1	1.59	3.2	-0.5	2.5	109	0.91	-0.025	18.25	0.046
MTS	Lake Zone	88-290	48.16	49.47	1.31	B704204	2.32	0.23	8.9	0.2	50	170	-0.001	0.11	4.88	2.7	-0.5	3.3	83.2	0.69	0.07	12.95	0.046
MTS	Lake Zone	88-290	49.47	51	1.53	B704205	3.66	2.03	9.4	2	1070	158.5	-0.001	0.42	2.59	13.9	1	2.1	298	0.57	0.25	6.74	0.487
MTS	Lake Zone	88-290	51	52.5	1.50	B704206	3.5	2.03	9	1.9	1010	117.5	-0.001	1.24	5.57	12.7	2	2.2	341	0.55	-0.025	6.28	0.443
MTS	Lake Zone	88-290	52.5	54.02	1.52	B704207	2.9	1.91	9.5	1.7	960	154	0.002	0.7	3.82	12.9	1	5.9	312	0.57	-0.025	7.78	0.432
MTS	Lake Zone	88-290	54.02	55.78	1.76	B704208	3.31	2.43	10.9	1.8	1110	141.5	-0.001	0.22	3	14.6	1	2.4	402	0.64	-0.025	7.72	0.497
MTS	Lake Zone	MS11-02A	51.43	53	1.57	B704624	1	1.86	9.3	9.5	1260	67.7	-0.001	0.11	1.85	19	1	1.6	465	0.51	-0.025	5.24	0.573
MTS	Lake Zone	MS11-02A	53	54.5	1.50	B704625	1.58	1.93	9	5.1	1170	77.5	-0.001	0.15	5.5	19.4	1	1.5	476	0.5	-0.025	5.83	0.565
MTS	Lake Zone	MS11-02A	54.5	56.1	1.60	B704626	1.72	1.83	9.3	5.2	1200	80.3	-0.001	0.17	3.48	21	1	1.8	465	0.51	-0.025	6.75	0.563
MTS	Lake Zone	MS11-02A	56.1	57.5	1.40	B704627	1.53	0.98	7.9	5	1050	176.5	-0.001	0.49	11.5	18.7	8	9.3	303	0.44	0.6	4.09	0.492
MTS	Lake Zone	MS11-02A	57.5	58.7	1.20	B704628	1.21	0.64	5.3	3.9	810	229	-0.001	0.57	13.65	14.3	15	14.3	230	0.34	0.42	3.53	0.384

Historical Drill Core Infill Sampling

Prospect	Target	HoleID	From_m	To_m	Length_m	Sample_ID	Tl_ppm	U_ppm	V_ppm	W_ppm	Y_ppm	Zn_ppm	Certificate_1
MTS	Cirque Vein	87-386	584.25	586.2	1.90	B704470	1.9	6.8	12	0.5	29.1	58	WH20256476
MTS	Cirque Vein	87-386	586.15	588	1.85	B704472	1.99	6.7	10	0.5	27.1	64	WH20256476
MTS	Cirque Vein	87-386	588	590	1.95	B704473	1.98	6.8	11	0.5	29	76	WH20256476
MTS	Cirque Vein	87-386	589.95	591.8	1.85	B704474	1.96	7.4	11	0.6	32.2	76	WH20256476
MTS	Cirque Vein	87-386	591.8	593.7	1.90	B704475	1.75	7	14	0.6	33.6	78	WH20256476
MTS	Cirque Vein	87-386	593.7	595.7	2.00	B704476	1.56	6.4	16	0.5	28.5	90	WH20256476
MTS	Cirque Vein	87-386	595.7	597.6	1.90	B704478	1.54	5.8	35	0.9	27.5	78	WH20256476
MTS	Cirque Vein	87-386	597.6	599.6	2.00	B704481	1.95	4.1	86	1.5	23.2	77	WH20256476
MTS	Cirque Vein	87-386	599.6	601.3	1.65	B704482	1.56	6.1	45	1	24.1	79	WH20256476
MTS	Cirque Vein	87-386	601.25	602.5	1.25	B704483	2.06	7.7	4	0.4	25.5	75	WH20256476
MTS	Cirque Vein	87-386	602.5	604.5	2.00	B704484	1.2	4.1	85	1.2	23.4	86	WH20256476
MTS	Cirque Vein	87-386	604.5	606.5	2.00	B704485	1.51	5	56	0.9	21.9	95	WH20256476
MTS	Cirque Vein	87-386	606.5	608.5	2.00	B704486	1.58	2.9	76	1.4	19.3	91	WH20256476
MTS	Cirque Vein	87-386	608.5	610.2	1.70	B704487	1.07	2.8	104	1	17.7	109	WH20256476
MTS	Cirque Vein	87-386	610.2	612.2	2.00	B704488	1.44	6.3	12	0.5	18.6	62	WH20256476
MTS	Cirque Vein	87-386	612.2	614.2	2.00	B704489	1.46	5.9	16	0.6	18.5	64	WH20256476
MTS	Cirque Vein	87-386	614.2	614.8	0.60	B704490	0.5	2.1	123	1.7	16.3	106	WH20256476
MTS	Cirque Vein	87-386	614.8	616.8	1.95	B704491	0.85	1	58	0.9	8.2	107	WH20256476
MTS	Cirque Vein	87-386	616.75	618.7	1.95	B704492	0.67	0.7	66	0.9	7	97	WH20256476
MTS	Cirque Vein	87-386	618.7	620.7	2.00	B704493	0.71	0.8	56	0.8	7.3	95	WH20256476
MTS	Cirque Vein	87-386	620.7	622.7	2.00	B704494	0.73	1.2	59	0.7	9.7	106	WH20256476
MTS	Cirque Vein	87-386	622.7	624.1	1.35	B704495	0.63	0.7	56	0.7	8.1	84	WH20256476
MTS	Cirque Vein	87-386	624.05	626.4	2.30	B704496	0.76	2.5	136	1.4	16.7	121	WH20256476
MTS	Cirque Vein	87-386	626.35	627.9	1.55	B704498	0.62	0.7	57	0.9	7	85	WH20256476
MTS	Lake Zone	88-287	32.82	34	1.18	B704209	1.05	3	70	1.5	29.1	119	WH20230271
MTS	Lake Zone	88-287	34	35	1.00	B704210	0.89	4	67	1.4	30.6	80	WH20230271
MTS	Lake Zone	88-287	35	36.66	1.66	B704211	1.21	3.1	79	1.8	28.5	83	WH20230271
MTS	Lake Zone	88-287	36.66	38	1.34	B704212	1.61	2.9	80	2	28.4	93	WH20230271
MTS	Lake Zone	88-287	38	39.5	1.50	B704213	2.03	7.6	4	0.6	31.7	69	WH20230271
MTS	Lake Zone	88-287	39.5	41.5	2.00	B704214	1.98	7.9	-0.5	0.3	32.1	28	WH20230271
MTS	Lake Zone	88-287	41.5	43	1.50	B704215	1.98	7.8	1	0.4	30.9	82	WH20230271
MTS	Lake Zone	88-287	43	44.63	1.63	B704216	1.29	5.7	5	0.6	24.8	57	WH20230271
MTS	Lake Zone	88-287	44.63	46.33	1.70	B704217	1.12	2.7	77	2.3	28.9	107	WH20230271
MTS	Lake Zone	88-290	45.33	46.63	1.30	B704202	1.68	6.4	2	0.3	25.4	43	WH20230271
MTS	Lake Zone	88-290	46.63	48.16	1.53	B704203	1.68	6.5	2	0.3	25.3	41	WH20230271
MTS	Lake Zone	88-290	48.16	49.47	1.31	B704204	1.98	4.7	6	0.3	18.2	35	WH20230271
MTS	Lake Zone	88-290	49.47	51	1.53	B704205	1.91	2.3	72	1.9	27.2	107	WH20230271
MTS	Lake Zone	88-290	51	52.5	1.50	B704206	1.58	2.3	68	1.8	23.8	78	WH20230271
MTS	Lake Zone	88-290	52.5	54.02	1.52	B704207	1.96	2.5	61	1.4	26.9	88	WH20230271
MTS	Lake Zone	88-290	54.02	55.78	1.76	B704208	1.88	2.8	77	2	26.7	72	WH20230271
MTS	Lake Zone	MS11-02A	51.43	53	1.57	B704624	0.59	2.1	116	0.9	26.2	108	WH20271386
MTS	Lake Zone	MS11-02A	53	54.5	1.50	B704625	0.75	2.2	115	0.6	26.9	104	WH20271386
MTS	Lake Zone	MS11-02A	54.5	56.1	1.60	B704626	0.85	2.5	116	0.7	30.2	106	WH20271386
MTS	Lake Zone	MS11-02A	56.1	57.5	1.40	B704627	2.95	1.6	112	1.3	24.2	99	WH20271386
MTS	Lake Zone	MS11-02A	57.5	58.7	1.20	B704628	4.06	1.3	83	1.9	19.1	92	WH20271386

Historical Drill Core Infill Sampling

Prospect	Target	HoleID	From_m	To_m	Length_m	Sample_ID	SG	AuEQ_Best	Au_gpt_Best	Ag_gpt_Best	Cu_pct_Best	Pb_pct_Best	Zn_pct_Best	As_ppm_Best	Sb_ppm_Best	Al_pct	As_ppm	Ba_ppm	Be_ppm
MTS	Lake Zone	MS11-02A	58.7	60	1.30	B704629	2.64	4.48	4.31	14.8	0.00293	0.00097	0.0094	200	11.25	7.41	200	1120	1.53
MTS	Lake Zone	MS11-02A	60	61.87	1.87	B704630	2.62	0.38	0.359	1.93	0.00258	0.0009	0.0085	463	26.4	6.77	463	990	1.52
MTS	Lake Zone	MS11-02A	61.87	63.57	1.70	B704631	2.70	0.07	0.06	0.63	0.00131	0.00086	0.0105	68	3.3	7.79	68	1200	1.43
MTS	Lake Zone	MS11-10	129.28	131	1.72	B704616	2.62	0.00	-0.0025	0.22	0.00172	0.0108	0.0193	35.2	4.47	7.46	35.2	810	1.2
MTS	Lake Zone	MS11-10	131	132.9	1.85	B704617	2.70	0.00	-0.0025	0.11	0.0014	0.00079	0.0104	26.1	3.41	8.32	26.1	1220	1.43
MTS	Lake Zone	MS11-10	132.85	134.6	1.70	B704618	2.76	0.02	0.015	0.18	0.00168	0.00066	0.0106	53	3.09	9.42	53	850	1.56
MTS	Lake Zone	MS11-10	134.55	137	2.45	B704619	2.75	0.01	0.013	0.16	0.00126	0.00079	0.0106	34.6	3.86	7.94	34.6	1280	1.57
MTS	Lake Zone	MS11-10	137	139	2.00	B704621	2.78	0.01	0.011	0.15	0.00147	0.00114	0.0114	35.2	3.39	8.03	35.2	1020	1.55
MTS	Lake Zone	MS11-10	139	141	2.00	B704622	2.78	0.00	-0.0025	0.12	0.00137	0.00092	0.0114	34.3	3.05	8.28	34.3	1250	1.55
MTS	Lake Zone	MS11-10	141	143.9	2.90	B704623	2.75	0.00	-0.0025	0.12	0.00138	0.00108	0.0118	29.1	3.04	8.19	29.1	1200	1.35
MTS	Lake Zone	MS11-15	137.37	139.1	1.68	B704632	2.65	0.00	-0.0025	0.15	0.00111	0.00086	0.0104	15.6	2.69	8.05	15.6	1450	1.4
MTS	Lake Zone	MS11-15	139.05	141.2	2.16	B704633	2.66	0.00	-0.0025	0.19	0.00112	0.0009	0.0117	7.8	3.23	7.99	7.8	1700	1.36
MTS	Lake Zone	MS11-15	141.21	143.2	1.97	B704634	2.70	0.00	-0.0025	0.17	0.00098	0.00094	0.0106	8.6	2.95	7.98	8.6	1800	1.36
MTS	Lake Zone	MS11-15	143.18	145	1.82	B704635	2.73	0.00	-0.0025	0.14	0.00078	0.00091	0.0113	18.5	2.9	7.94	18.5	1800	1.3
MTS	Lake Zone	MS11-15	145	147	2.00	B704636	2.70	0.01	0.005	0.2	0.00098	0.00081	0.0097	17.8	3.18	8	17.8	900	1.38
MTS	Lake Zone	MS11-15	147	149	2.00	B704637	2.73	0.00	-0.0025	0.13	0.00108	0.00093	0.0104	22.4	3.6	8.06	22.4	1070	1.39
MTS	Lake Zone	MS11-15	149	149.4	0.43	B704638	2.68	0.00	-0.0025	0.12	0.00119	0.00085	0.0112	17.4	4.05	7.84	17.4	1220	1.44
MTS	Lake Zone	MS11-15	149.43	150.5	1.02	B704639	2.61	0.02	0.013	0.8	0.00091	0.0761	0.0671	24	5.08	7.58	24	910	2.6
MTS	Lake Zone	MS11-15	150.45	151	0.55	B704642	2.79	0.00	-0.0025	0.16	0.00129	0.00155	0.0117	23.3	4.64	8.03	23.3	1790	1.69
MTS	Lake Zone	MS11-15	151	153	2.00	B704643	2.70	0.00	-0.0025	0.16	0.00114	0.00096	0.0111	11.8	3.94	7.88	11.8	1550	1.46
MTS	Lake Zone	MS11-15	153	155	2.00	B704644	2.71	0.00	-0.0025	0.1	0.00107	0.0009	0.0104	17.8	3.08	8.14	17.8	810	1.31
MTS	Lake Zone	MS11-15	155	157	2.00	B704645	2.73	0.00	-0.0025	0.16	0.0011	0.00096	0.01	11.4	3.05	8.04	11.4	1240	1.24
SKC	Rainbow Zone	SC11-01	353.8	355.8	1.95	B704602	2.75	0.02	0.013	0.65	0.00085	0.00514	0.0438	30.5	2.01	6.54	30.5	1090	1.26
SKC	Rainbow Zone	SC11-01	355.75	356.8	1.00	B704603	2.75	0.01	0.006	0.28	0.00041	0.00256	0.0103	12.4	2.05	7.53	12.4	1230	1.84
SKC	Rainbow Zone	SC11-01	356.75	358	1.23	B704604	2.74	0.11	0.088	1.72	0.00139	0.0163	0.0247	51	3.86	7.01	51	560	1.96
SKC	Rainbow Zone	SC11-01	357.98	358.8	0.85	B704605	2.82	0.05	0.013	2.85	0.00224	0.0548	0.0684	22.2	4.14	6.91	22.2	450	2
SKC	Rainbow Zone	SC11-01	358.83	360.4	1.59	B704606	2.82	0.27	0.102	14.85	0.0319	0.1095	0.328	60.3	8.35	7.55	60.3	460	2.34
SKC	Rainbow Zone	SC11-01	360.42	361.8	1.41	B704607	2.77	0.05	0.014	3.04	0.00106	0.01455	0.0163	18.9	5.61	6.24	18.9	490	1.94
SKC	Rainbow Zone	SC11-01	361.83	362.5	0.69	B704608	2.83	0.53	0.423	9.04	0.00469	0.0581	0.0629	27	6.56	5.94	27	440	2.09
SKC	Rainbow Zone	SC11-01	362.52	363.5	1.00	B704609	2.89	0.02	0.007	1.5	0.00158	0.00643	0.0325	16.8	4.71	5.9	16.8	380	2.16
SKC	Rainbow Zone	SC11-01	363.52	364.5	1.00	B704610	2.84	0.18	0.131	4.71	0.00234	0.039	0.0604	59	9.12	6.34	59	470	2.23
SKC	Rainbow Zone	SC11-01	364.52	365.7	1.18	B704611	2.75	0.04	0.011	2.72	0.00077	0.01535	0.0143	12	5.96	5.1	12	490	1.64
SKC	Rainbow Zone	SC11-01	365.7	367.4	1.70	B704612	2.78	0.02	-0.0025	1.76	0.00025	0.00601	0.0078	5.8	7.11	5.75	5.8	500	1.99
SKC	Rainbow Zone	SC11-01	367.4	368.3	0.90	B704613	2.68	0.03	0.012	1.71	0.00039	0.0119	0.0152	6.1	6.11	6.19	6.1	510	2.17
SKC	Rainbow Zone	SC11-04	443	445	2.00	B704807	2.67	0.12	0.112	0.92	0.00146	0.0119	0.0332	31.3	2.23	7.53	31.3	830	1.67
SKC	Rainbow Zone	SC11-04	445	447	2.00	B704809	2.72	0.29	0.248	3.58	0.01075	0.0432	0.11	360	2.28	7.16	360	630	1.37
SKC	Rainbow Zone	SC11-04	447	448	1.00	B704810	2.69	0.05	0.031	2.05	0.00428	0.028	0.0473	75.5	2.15	7.79	75.5	830	1.73
SKC	Rainbow Zone	SC11-04	448	450	2.00	B704811	2.70	0.05	0.038	1.15	0.00177	0.0132	0.0448	14.7	1.36	7.39	14.7	790	1.56
SKC	Rainbow Zone	SC11-04	450	452	2.00	B704812	2.70	0.02	0.01	0.63	0.0014	0.00747	0.0192	8.6	1.41	7.46	8.6	990	1.62
SKC	Rainbow Zone	SC11-04	452	454	2.00	B704813	2.70	0.03	0.017	1.57	0.00282	0.01625	0.0523	16.4	1.57	7.54	16.4	1000	1.84
SKC	Rainbow Zone	SC11-04	454	455.2	1.22	B704814	2.71	0.04	0.017	1.84	0.00302	0.0389	0.0725	15	2.35	7.26	15	1000	1.87
SKC	Rainbow Zone	SC11-04	455.22	456	0.78	B704815	2.77	0.07	0.026	3.7	0.01485	0.01615	0.0351	92.3	3.01	8.28	92.3	740	2.08
SKC	Rainbow Zone	SC11-04	480.3	481.9	1.56	B704818	2.71	0.03	0.01	1.89	0.00484	0.00172	0.0085	14.8	1.44	7.26	14.8	1340	1.44
SKC	Rainbow Zone	SC11-04	481.86	483	1.14	B704819	2.69	0.03	0.008	2	0.00597	0.00127	0.0069	15.2	0.81	7.22	15.2	1990	1.29
SKC	Rainbow Zone	SC11-04	483	484.5	1.53	B704820	2.67	0.02	0.007	1.14	0.00246	0.00137	0.0063	11.3	0.66	7.12	11.3	1890	1.3

Historical Drill Core Infill Sampling

Prospect	Target	HoleID	From_m	To_m	Length_m	Sample_ID	Bi_ppm	Ca_pct	Cd_ppm	Ce_ppm	Co_ppm	Cr_ppm	Cs_ppm	Fe_pct	Ga_ppm	Ge_ppm	Hf_ppm	In_ppm	K_pct	La_ppm	Li_ppm	Mg_pct	Mn_ppm
MTS	Lake Zone	MS11-02A	58.7	60	1.30	B704629	0.09	1.9	0.2	43.5	12.1	34	3.38	4.32	15.65	0.16	2.6	0.053	4.38	21	49.7	1.36	816
MTS	Lake Zone	MS11-02A	60	61.87	1.87	B704630	0.2	1.97	0.23	43.4	12.3	28	3.57	3.88	16.4	0.14	2.7	0.053	3.44	20.3	51	1.21	796
MTS	Lake Zone	MS11-02A	61.87	63.57	1.70	B704631	0.02	3.44	0.22	49.2	18.3	37	5.4	5.07	20.9	0.17	3.4	0.064	2.6	22.6	38.2	1.65	974
MTS	Lake Zone	MS11-10	129.28	131	1.72	B704616	0.04	4.25	0.49	50.7	12	43	3.52	5.21	17.95	0.15	2.4	0.063	1.68	23.5	50.7	1.44	1250
MTS	Lake Zone	MS11-10	131	132.9	1.85	B704617	0.02	3.45	0.13	54.8	13.4	44	3.29	5.16	22.4	0.16	3	0.075	2.59	25	52.9	1.92	1340
MTS	Lake Zone	MS11-10	132.85	134.6	1.70	B704618	0.02	2.01	0.08	67.7	18.7	50	14.2	6.24	25.1	0.17	3.2	0.075	3.42	30.3	54.1	2	1290
MTS	Lake Zone	MS11-10	134.55	137	2.45	B704619	0.02	3.48	0.18	49.9	15.6	41	3.43	4.83	20.2	0.15	2.7	0.062	2.65	23.1	48.6	1.7	1070
MTS	Lake Zone	MS11-10	137	139	2.00	B704621	0.04	3.82	0.21	51.5	16.1	42	2.67	5.19	19.75	0.16	2.9	0.059	2.31	24.3	43.4	1.62	1200
MTS	Lake Zone	MS11-10	139	141	2.00	B704622	0.03	3.47	0.22	55.1	17.1	44	4.06	5.25	21.7	0.16	3	0.068	2.51	24.9	46.8	1.75	1140
MTS	Lake Zone	MS11-10	141	143.9	2.90	B704623	0.03	3.17	0.25	51.9	16.6	40	3.13	5.14	21.4	0.16	3	0.064	2.35	23.4	44.1	1.7	1030
MTS	Lake Zone	MS11-15	137.37	139.1	1.68	B704632	0.01	3.81	0.11	54.9	16	41	1.86	5.01	20.4	0.17	2.8	0.055	1.77	25	39.2	1.67	1030
MTS	Lake Zone	MS11-15	139.05	141.2	2.16	B704633	0.01	4.36	0.21	53.3	15.9	42	1.85	4.94	21.9	0.16	3.2	0.052	1.74	24.7	34.5	1.57	1080
MTS	Lake Zone	MS11-15	141.21	143.2	1.97	B704634	0.01	4.23	0.13	49.6	15	41	1.79	5.01	21.7	0.14	2.7	0.055	1.56	23.5	33.4	1.65	1060
MTS	Lake Zone	MS11-15	143.18	145	1.82	B704635	0.01	4.12	0.2	54.9	14.9	41	2.1	4.95	21	0.15	2.6	0.054	1.69	26.2	36.5	1.68	1040
MTS	Lake Zone	MS11-15	145	147	2.00	B704636	0.01	3.62	0.03	50.7	13.9	40	4.3	4.85	20.8	0.17	2.3	0.054	1.9	23.9	44.2	1.61	852
MTS	Lake Zone	MS11-15	147	149	2.00	B704637	0.01	4.26	0.1	53.3	14.9	49	2.24	5.09	21.9	0.16	2.3	0.05	1.98	25.2	44.4	1.72	1000
MTS	Lake Zone	MS11-15	149	149.4	0.43	B704638	0.01	4.13	0.31	50.5	14	46	3.5	4.98	21.3	0.16	2.4	0.051	1.95	24.8	43.4	1.73	1100
MTS	Lake Zone	MS11-15	149.43	150.5	1.02	B704639	0.1	7.43	3.55	42.8	13.4	36	18.35	4.32	19.9	0.15	2.4	0.061	1.6	21.2	48.8	1.38	2080
MTS	Lake Zone	MS11-15	150.45	151	0.55	B704642	0.04	4.23	0.17	54.1	16.4	55	3.62	5.13	22.5	0.15	2.7	0.051	2.14	24.9	41.7	1.81	1080
MTS	Lake Zone	MS11-15	151	153	2.00	B704643	0.02	4.42	0.16	54.7	16.7	50	3.01	5.12	22.2	0.15	2.6	0.058	1.7	25.9	36.5	1.74	991
MTS	Lake Zone	MS11-15	153	155	2.00	B704644	0.02	4.89	0.13	53.6	16.6	49	2.6	5.28	22.3	0.15	2.3	0.06	1.1	24.9	39.6	1.64	994
MTS	Lake Zone	MS11-15	155	157	2.00	B704645	0.02	4.38	0.23	48	16.1	47	2.18	5.13	21.1	0.15	2.3	0.051	1.32	23	42.7	1.72	1010
SKC	Rainbow Zone	SC11-01	353.8	355.8	1.95	B704602	0.08	2.69	3.98	42.8	8.3	11	9.04	3.41	13.4	0.14	0.7	0.396	3.07	21.6	19.2	0.85	2090
SKC	Rainbow Zone	SC11-01	355.75	356.8	1.00	B704603	0.07	2.61	0.32	36.9	7.4	11	12.55	3.13	15.7	0.15	0.7	0.097	3.71	18	19.8	0.76	2010
SKC	Rainbow Zone	SC11-01	356.75	358	1.23	B704604	0.04	2.51	2.15	43.2	8.5	10	11.4	3.39	15.4	0.15	0.7	0.101	3.24	23.8	27.5	0.85	2450
SKC	Rainbow Zone	SC11-01	357.98	358.8	0.85	B704605	0.09	2.31	8.3	43.9	8.7	11	11	3.56	15.35	0.13	0.8	0.11	3.51	23.1	14.6	0.79	3230
SKC	Rainbow Zone	SC11-01	358.83	360.4	1.59	B704606	1.41	0.71	46.2	38.8	14.6	17	11.3	4.03	21.2	0.11	1	0.389	3.59	21.5	20.5	0.67	1230
SKC	Rainbow Zone	SC11-01	360.42	361.8	1.41	B704607	0.19	0.12	2.19	35.4	0.9	4	10.2	0.73	12.8	0.11	2.2	0.021	3.12	19.4	16.9	0.21	208
SKC	Rainbow Zone	SC11-01	361.83	362.5	0.69	B704608	0.25	0.27	9.98	37.7	2.3	5	11.2	0.98	12.9	0.11	1.9	0.036	3.07	20.7	18.2	0.26	398
SKC	Rainbow Zone	SC11-01	362.52	363.5	1.00	B704609	1	3.06	2.55	30.7	10.4	32	18	3.05	13.15	0.13	1	0.152	2.97	17	32.8	1.16	2130
SKC	Rainbow Zone	SC11-01	363.52	364.5	1.00	B704610	0.6	1.87	6.61	38.9	8.3	27	16.1	2.6	14.2	0.14	1.6	0.103	3.29	21.4	25.5	0.86	1760
SKC	Rainbow Zone	SC11-01	364.52	365.7	1.18	B704611	0.4	0.15	1.95	27.4	0.8	4	8.79	0.6	9.98	0.09	1.8	0.022	2.52	15.2	37.4	0.17	209
SKC	Rainbow Zone	SC11-01	365.7	367.4	1.70	B704612	0.6	0.05	1.11	31.7	0.8	4	10.55	0.53	12.2	0.11	2.1	0.024	2.88	17.5	31.8	0.14	110
SKC	Rainbow Zone	SC11-01	367.4	368.3	0.90	B704613	0.85	0.05	2.4	35.2	0.5	8	10.9	0.53	13.9	0.11	2.2	0.034	3.12	19.2	21.6	0.15	118
SKC	Rainbow Zone	SC11-04	443	445	2.00	B704807	0.27	2.02	4.21	34.8	4.8	10	15.35	1.83	14.1	0.11	0.9	0.107	2.73	19.4	16.4	0.5	1140
SKC	Rainbow Zone	SC11-04	445	447	2.00	B704809	0.86	1.83	15.8	31.8	5.8	6	10.1	1.96	13.95	0.12	0.8	0.364	2.69	18	14.3	0.41	878
SKC	Rainbow Zone	SC11-04	447	448	1.00	B704810	0.5	1.43	6.95	36.1	5.8	9	12.8	2.23	15.85	0.13	0.8	0.103	3.22	20.9	18.3	0.5	761
SKC	Rainbow Zone	SC11-04	448	450	2.00	B704811	0.47	1.71	6.39	30.8	3.2	5	11.45	1.57	14.2	0.12	0.8	0.063	2.71	17.2	10.8	0.41	806
SKC	Rainbow Zone	SC11-04	450	452	2.00	B704812	0.22	1.77	2.28	30.8	3.9	5	12.6	1.75	14.35	0.13	0.8	0.044	2.86	16.9	8.8	0.46	809
SKC	Rainbow Zone	SC11-04	452	454	2.00	B704813	0.39	1.6	6.84	29.7	5.3	5	12.85	1.88	15.1	0.12	0.8	0.08	3.07	16	9.9	0.45	800
SKC	Rainbow Zone	SC11-04	454	455.2	1.22	B704814	0.25	2.12	10.4	37.4	4.9	11	13.9	2.53	14.5	0.12	1	0.181	3.09	20.7	15.8	0.65	1140
SKC	Rainbow Zone	SC11-04	455.22	456	0.78	B704815	0.34	2.53	4.55	40.5	18.8	9	19.7	3.69	16.7	0.13	0.7	0.313	2.76	21.8	24.1	0.9	1340
SKC	Rainbow Zone	SC11-04	480.3	481.9	1.56	B704818	0.17	2.04	0.64	31.7	3.5	10	13.45	2	13.9	0.12	0.8	0.075	2.69	17.3	16.5	0.54	629
SKC	Rainbow Zone	SC11-04	481.86	483	1.14	B704819	0.14	1.56	0.49	32.5	3.4	7	8.78	1.77	13.45	0.13	0.7	0.048	3	18.7	12.8	0.47	466
SKC	Rainbow Zone	SC11-04	483	484.5	1.53	B704820	0.15	1.42	0.44	36.8	4	8	7.5	1.61	12.75	0.15	0.7	0.051	2.75	21.7	11.8	0.43	461

Historical Drill Core Infill Sampling

Prospect	Target	HoleID	From_m	To_m	Length_m	Sample_ID	Mo_ppm	Na_pct	Nb_ppm	Ni_ppm	P_ppm	Rb_ppm	Re_ppm	S_pct	Sb_ppm	Sc_ppm	Se_ppm	Sn_ppm	Sr_ppm	Ta_ppm	Te_ppm	Th_ppm	Ti_pct
MTS	Lake Zone	MS11-02A	58.7	60	1.30	B704629	1.43	0.94	7.8	4.2	1020	200	-0.001	1.02	11.25	15.7	3	3.5	276	0.47	0.07	4.19	0.471
MTS	Lake Zone	MS11-02A	60	61.87	1.87	B704630	1.55	1.08	7.8	4.1	910	157	-0.001	0.57	26.4	15.3	2	2.5	273	0.46	0.09	5.13	0.418
MTS	Lake Zone	MS11-02A	61.87	63.57	1.70	B704631	1.12	1.77	9.4	5.7	1190	89.2	-0.001	0.29	3.3	20.2	1	1.8	449	0.49	-0.025	5.61	0.544
MTS	Lake Zone	MS11-10	129.28	131	1.72	B704616	2.35	1.42	8.9	6.6	1160	67.7	-0.001	0.27	4.47	18.9	1	1.8	370	0.48	-0.025	4.1	0.524
MTS	Lake Zone	MS11-10	131	132.9	1.85	B704617	1.34	1.72	10.4	6.1	1360	97.9	-0.001	0.63	3.41	22.5	1	1.9	442	0.59	-0.025	4.67	0.605
MTS	Lake Zone	MS11-10	132.85	134.6	1.70	B704618	1.19	0.44	12	8.4	1550	183.5	-0.001	0.04	3.09	19	1	2.4	158	0.63	-0.025	5.6	0.677
MTS	Lake Zone	MS11-10	134.55	137	2.45	B704619	1.54	1.52	9.7	6.8	1220	108	-0.001	0.34	3.86	19.3	1	1.8	418	0.52	-0.025	4.35	0.553
MTS	Lake Zone	MS11-10	137	139	2.00	B704621	1.56	1.72	9.2	7.8	1210	92.2	-0.001	0.42	3.39	19.4	1	1.8	412	0.52	-0.025	4.58	0.537
MTS	Lake Zone	MS11-10	139	141	2.00	B704622	1.3	1.79	10.1	7.9	1320	106.5	-0.001	0.27	3.05	21.4	1	1.7	457	0.55	-0.025	5.01	0.58
MTS	Lake Zone	MS11-10	141	143.9	2.90	B704623	0.36	2.04	10	7.3	1270	96.8	-0.001	0.12	3.04	20.3	0	1.7	430	0.54	-0.025	4.7	0.569
MTS	Lake Zone	MS11-15	137.37	139.1	1.68	B704632	1.61	2.07	9.5	6.6	1250	68.8	-0.001	0.45	2.69	20.6	1	1.6	518	0.55	-0.025	4.89	0.562
MTS	Lake Zone	MS11-15	139.05	141.2	2.16	B704633	1.6	1.92	9.8	6.4	1240	53.6	-0.001	0.66	3.23	20.2	1	1.7	533	0.56	-0.025	5.23	0.555
MTS	Lake Zone	MS11-15	141.21	143.2	1.97	B704634	1.26	2.02	9.6	6.4	1230	47	-0.001	0.55	2.95	19.2	1	1.5	561	0.51	-0.025	4.81	0.558
MTS	Lake Zone	MS11-15	143.18	145	1.82	B704635	1.54	1.86	9.6	5.9	1250	59	-0.001	0.4	2.9	19.5	1	1.5	556	0.51	-0.025	5.11	0.558
MTS	Lake Zone	MS11-15	145	147	2.00	B704636	1.14	1.71	9.4	5.1	1220	84	-0.001	0.06	3.18	19	1	1.5	478	0.48	0.08	4.16	0.556
MTS	Lake Zone	MS11-15	147	149	2.00	B704637	0.88	1.81	9.3	6.8	1260	88.4	-0.001	0.03	3.6	19.3	1	1.4	504	0.49	-0.025	4.24	0.563
MTS	Lake Zone	MS11-15	149	149.4	0.43	B704638	0.49	1.41	9.1	6.3	1190	96.7	-0.001	0.02	4.05	18.7	1	1.4	429	0.46	-0.025	4.59	0.529
MTS	Lake Zone	MS11-15	149.43	150.5	1.02	B704639	0.5	1.3	7.8	5.9	1040	78.6	-0.001	0.03	5.08	15.9	2	2.2	411	0.41	0.26	4.28	0.458
MTS	Lake Zone	MS11-15	150.45	151	0.55	B704642	1.22	1.7	9.2	7.9	1320	69.8	-0.001	0.26	4.64	20.5	1	1.9	492	0.48	-0.025	5.18	0.562
MTS	Lake Zone	MS11-15	151	153	2.00	B704643	1.21	1.83	9.3	7.9	1300	59.4	-0.001	0.62	3.94	20.4	1	1.4	473	0.47	-0.025	5.16	0.558
MTS	Lake Zone	MS11-15	153	155	2.00	B704644	0.96	2.06	9.5	8	1320	46.5	-0.001	0.42	3.08	19.3	1	1.5	369	0.47	-0.025	4.52	0.572
MTS	Lake Zone	MS11-15	155	157	2.00	B704645	2.29	1.83	9	8.2	1320	64.2	-0.001	0.63	3.05	18.9	1	1.4	455	0.47	-0.025	4.15	0.537
SKC	Rainbow Zone	SC11-01	353.8	355.8	1.95	B704602	2.93	0.81	5.2	3.9	510	138	-0.001	0.08	2.01	9.8	0	5.6	178.5	0.5	-0.025	14.65	0.217
SKC	Rainbow Zone	SC11-01	355.75	356.8	1.00	B704603	1.61	1.13	5.2	4	530	143	-0.001	0.02	2.05	10.3	0	3	184.5	0.5	-0.025	14.25	0.226
SKC	Rainbow Zone	SC11-01	356.75	358	1.23	B704604	10.1	0.1	5	3.7	470	168.5	-0.001	0.13	3.86	7.7	0	6.3	126.5	0.48	-0.025	13.7	0.206
SKC	Rainbow Zone	SC11-01	357.98	358.8	0.85	B704605	12.7	0.04	6.9	4.2	550	165.5	-0.001	0.21	4.14	10.8	0	7.7	108	0.53	-0.025	14.65	0.249
SKC	Rainbow Zone	SC11-01	358.83	360.4	1.59	B704606	110	0.04	7.2	8.8	590	187.5	-0.001	1.26	8.35	13.1	1	7.8	51.1	0.52	0.06	10.45	0.274
SKC	Rainbow Zone	SC11-01	360.42	361.8	1.41	B704607	46.2	0.04	9.9	1	50	153	-0.001	0.13	5.61	1.7	0	4.5	22	1.03	-0.025	14.7	0.026
SKC	Rainbow Zone	SC11-01	361.83	362.5	0.69	B704608	30.3	0.04	9	3.4	110	152.5	-0.001	0.22	6.56	2.4	1	12.3	30.7	0.85	-0.025	13.25	0.049
SKC	Rainbow Zone	SC11-01	362.52	363.5	1.00	B704609	74.9	0.03	5.2	12.5	510	180	0.004	0.04	4.71	7.7	0	5.9	169.5	0.44	-0.025	9.65	0.219
SKC	Rainbow Zone	SC11-01	363.52	364.5	1.00	B704610	124.5	0.03	8.6	14.4	480	191.5	0.003	0.42	9.12	6.7	0	7.7	109.5	0.65	-0.025	11.1	0.199
SKC	Rainbow Zone	SC11-01	364.52	365.7	1.18	B704611	26.7	0.03	7.5	1.6	40	125	-0.001	0.07	5.96	1.3	0	4.2	23.3	0.8	-0.025	11.95	0.016
SKC	Rainbow Zone	SC11-01	365.7	367.4	1.70	B704612	72.4	0.04	8.6	1.6	30	135.5	-0.001	0.04	7.11	1.6	0	3.7	18	0.97	-0.025	13.1	0.018
SKC	Rainbow Zone	SC11-01	367.4	368.3	0.90	B704613	6.02	0.04	9.7	1.2	50	142.5	-0.001	0.04	6.11	1.5	0	3.1	19.8	1.01	-0.025	14.25	0.019
SKC	Rainbow Zone	SC11-04	443	445	2.00	B704807	1.86	1.67	5.8	4.6	500	146.5	-0.001	0.13	2.23	4.2	0	3.4	168	0.47	-0.025	7.94	0.175
SKC	Rainbow Zone	SC11-04	445	447	2.00	B704809	3.5	1.48	4.2	2.9	370	152	-0.001	0.49	2.28	3.3	0	7.1	132.5	0.34	-0.025	8.42	0.122
SKC	Rainbow Zone	SC11-04	447	448	1.00	B704810	3.72	1.03	5.3	5.6	520	179	-0.001	0.36	2.15	4.2	0	6.2	83.4	0.41	-0.025	7.75	0.174
SKC	Rainbow Zone	SC11-04	448	450	2.00	B704811	0.68	1.8	4.6	2.5	390	143	-0.001	0.15	1.36	3.4	0	3.1	161	0.37	-0.025	7.2	0.14
SKC	Rainbow Zone	SC11-04	450	452	2.00	B704812	0.65	1.91	4.9	2.8	390	143	-0.001	0.12	1.41	3.5	0	2.4	184	0.38	-0.025	7.69	0.146
SKC	Rainbow Zone	SC11-04	452	454	2.00	B704813	1.06	1.5	4.5	3	380	158	-0.001	0.24	1.57	3.5	0	3.4	146	0.38	-0.025	7.45	0.138
SKC	Rainbow Zone	SC11-04	454	455.2	1.22	B704814	3.92	1.29	5.7	6.1	440	154.5	-0.001	0.17	2.35	6.1	0	5.4	169.5	0.44	-0.025	8.68	0.184
SKC	Rainbow Zone	SC11-04	455.22	456	0.78	B704815	1.65	2.05	5.7	6.4	570	157.5	-0.001	0.5	3.01	10.4	1	7.9	215	0.48	-0.025	14.4	0.243
SKC	Rainbow Zone	SC11-04	480.3	481.9	1.56	B704818	0.57	2.17	5.3	4.2	420	135	-0.001	0.12	1.44	4.2	0	3.6	279	0.46	-0.025	8.91	0.16
SKC	Rainbow Zone	SC11-04	481.86	483	1.14	B704819	0.48	2.58	5.2	2.5	320	131	-0.001	0.14	0.81	3.6	0	1.9	329	0.44	-0.025	10.5	0.13
SKC	Rainbow Zone	SC11-04	483	484.5	1.53	B704820	0.48	2.71	5	2.4	320	120	-0.001	0.11	0.66	3.4	0	1.9	323	0.41	-0.025	10.85	0.132

Historical Drill Core Infill Sampling

Prospect	Target	HoleID	From_m	To_m	Length_m	Sample_ID	Tl_ppm	U_ppm	V_ppm	W_ppm	Y_ppm	Zn_ppm	Certificate_1
MTS	Lake Zone	MS11-02A	58.7	60	1.30	B704629	3.23	1.6	96	1.4	21.4	94	WH20271386
MTS	Lake Zone	MS11-02A	60	61.87	1.87	B704630	2.31	1.9	83	1.3	22.8	85	WH20271386
MTS	Lake Zone	MS11-02A	61.87	63.57	1.70	B704631	1.25	2.1	113	1	27.5	105	WH20271386
MTS	Lake Zone	MS11-10	129.28	131	1.72	B704616	0.6	1.7	106	1	24.5	193	WH20271386
MTS	Lake Zone	MS11-10	131	132.9	1.85	B704617	0.89	2	126	1	27.9	104	WH20271386
MTS	Lake Zone	MS11-10	132.85	134.6	1.70	B704618	1.41	2.2	141	1.3	33.2	106	WH20271386
MTS	Lake Zone	MS11-10	134.55	137	2.45	B704619	1.04	1.8	114	1.2	24.5	106	WH20271386
MTS	Lake Zone	MS11-10	137	139	2.00	B704621	0.77	1.8	113	1.2	25.3	114	WH20271386
MTS	Lake Zone	MS11-10	139	141	2.00	B704622	0.81	2	118	1.4	26.4	114	WH20271386
MTS	Lake Zone	MS11-10	141	143.9	2.90	B704623	0.73	1.9	115	1.4	26.1	118	WH20271386
MTS	Lake Zone	MS11-15	137.37	139.1	1.68	B704632	0.52	1.9	116	1.1	26	104	WH20271386
MTS	Lake Zone	MS11-15	139.05	141.2	2.16	B704633	0.49	2.1	117	1.2	27.7	117	WH20271386
MTS	Lake Zone	MS11-15	141.21	143.2	1.97	B704634	0.46	1.9	116	1	25.2	106	WH20271386
MTS	Lake Zone	MS11-15	143.18	145	1.82	B704635	0.54	1.9	116	1.1	26.6	113	WH20271386
MTS	Lake Zone	MS11-15	145	147	2.00	B704636	0.81	1.5	113	1.2	22.7	97	WH20271386
MTS	Lake Zone	MS11-15	147	149	2.00	B704637	0.97	1.6	123	1.3	25.4	104	WH20271386
MTS	Lake Zone	MS11-15	149	149.4	0.43	B704638	0.95	1.6	112	1.3	23.2	112	WH20271386
MTS	Lake Zone	MS11-15	149.43	150.5	1.02	B704639	0.76	1.6	99	1.8	22.2	671	WH20271386
MTS	Lake Zone	MS11-15	150.45	151	0.55	B704642	0.79	1.8	124	2.8	26.3	117	WH20271386
MTS	Lake Zone	MS11-15	151	153	2.00	B704643	0.56	1.9	124	1.7	27	111	WH20271386
MTS	Lake Zone	MS11-15	153	155	2.00	B704644	0.41	1.7	129	1.3	25.1	104	WH20271386
MTS	Lake Zone	MS11-15	155	157	2.00	B704645	0.47	1.7	124	1.1	24.2	100	WH20271386
SKC	Rainbow Zone	SC11-01	353.8	355.8	1.95	B704602	1.81	4.2	75	4.9	11.6	438	WH20271386
SKC	Rainbow Zone	SC11-01	355.75	356.8	1.00	B704603	1.96	4.7	76	4.8	9.8	103	WH20271386
SKC	Rainbow Zone	SC11-01	356.75	358	1.23	B704604	1.93	4.4	72	5.8	11.5	247	WH20271386
SKC	Rainbow Zone	SC11-01	357.98	358.8	0.85	B704605	2.01	4.7	85	6.1	13.1	684	WH20271386
SKC	Rainbow Zone	SC11-01	358.83	360.4	1.59	B704606	2.08	4.3	106	8.8	8.3	3280	WH20271386
SKC	Rainbow Zone	SC11-01	360.42	361.8	1.41	B704607	1.71	5.9	10	1.8	8.5	163	WH20271386
SKC	Rainbow Zone	SC11-01	361.83	362.5	0.69	B704608	1.63	5.1	19	3	8	629	WH20271386
SKC	Rainbow Zone	SC11-01	362.52	363.5	1.00	B704609	2	3.5	87	4.8	12.2	325	WH20271386
SKC	Rainbow Zone	SC11-01	363.52	364.5	1.00	B704610	2.21	4.4	71	5.6	12.6	604	WH20271386
SKC	Rainbow Zone	SC11-01	364.52	365.7	1.18	B704611	1.46	4.3	10	1.2	6.6	143	WH20271386
SKC	Rainbow Zone	SC11-01	365.7	367.4	1.70	B704612	1.63	5.3	15	1.3	7.2	78	WH20271386
SKC	Rainbow Zone	SC11-01	367.4	368.3	0.90	B704613	1.5	5.7	8	1.7	7.8	152	WH20271386
SKC	Rainbow Zone	SC11-04	443	445	2.00	B704807	1.4	3.5	37	9.3	9	332	WH20271386
SKC	Rainbow Zone	SC11-04	445	447	2.00	B704809	1.46	3	29	3.8	8.1	1100	WH20271386
SKC	Rainbow Zone	SC11-04	447	448	1.00	B704810	1.65	2.7	39	6	8	473	WH20271386
SKC	Rainbow Zone	SC11-04	448	450	2.00	B704811	1.36	2.8	31	4.9	7.7	448	WH20271386
SKC	Rainbow Zone	SC11-04	450	452	2.00	B704812	1.36	3.1	32	4.7	8.1	192	WH20271386
SKC	Rainbow Zone	SC11-04	452	454	2.00	B704813	1.5	2.9	35	4.6	7.7	523	WH20271386
SKC	Rainbow Zone	SC11-04	454	455.2	1.22	B704814	1.58	3	41	6.3	10.3	725	WH20271386
SKC	Rainbow Zone	SC11-04	455.22	456	0.78	B704815	1.65	4.9	75	9.6	10.4	351	WH20271386
SKC	Rainbow Zone	SC11-04	480.3	481.9	1.56	B704818	1.23	4.3	37	3.8	9	85	WH20271386
SKC	Rainbow Zone	SC11-04	481.86	483	1.14	B704819	1.13	4.3	30	2.9	8.1	69	WH20271386
SKC	Rainbow Zone	SC11-04	483	484.5	1.53	B704820	1.02	3.8	29	3.9	7.8	63	WH20271386

Historical Drill Core Infill Sampling

Prospect	Target	HoleID	From_m	To_m	Length_m	Sample_ID	SG	AuEQ_Best	Au_gpt_Best	Ag_gpt_Best	Cu_pct_Best	Pb_pct_Best	Zn_pct_Best	As_ppm_Best	Sb_ppm_Best	Al_pct	As_ppm	Ba_ppm	Be_ppm
SKC	Rainbow Zone	SC11-04	484.53	486	1.47	B704821	2.71	0.08	0.019	5.74	0.00556	0.0137	0.0572	17.8	1.17	6.45	17.8	1090	1.75
SKC	Rainbow Zone	SC11-04	524	525.5	1.48	B704830	2.72	0.01	0.008	0.4	0.00406	0.00108	0.0102	10.1	0.98	7.3	10.1	1430	1.27
SKC	Rainbow Zone	SC11-04	525.48	527.5	2.00	B704831	2.68	0.02	0.014	0.73	0.00198	0.00315	0.072	8.2	1.3	7.49	8.2	1090	1.63
SKC	Rainbow Zone	SC11-04	527.48	528.6	1.16	B704832	2.80	0.07	0.064	0.68	0.00156	0.00479	0.0267	3.5	1	6.1	3.5	1110	1.43
SKC	Rainbow Zone	SC11-04	528.64	529.8	1.18	B704833	2.76	0.02	0.009	0.58	0.0026	0.0011	0.145	3.3	0.92	7.9	3.3	510	1.2
SKC	Rainbow Zone	SC11-04	529.82	531	1.18	B704834	2.77	0.05	0.049	0.32	0.00114	0.0009	0.0569	3.3	1.01	8.32	3.3	370	1.43
SKC	Rainbow Zone	SC11-04	531	532.2	1.15	B704835	2.70	0.01	0.006	0.23	0.00169	0.00182	0.0137	1.7	0.47	6.63	1.7	400	1.29
SKC	Rainbow Zone	SC11-04	532.15	533.3	1.15	B704837	2.64	0.02	0.016	0.15	0.00172	0.00186	0.0075	2	0.89	6.52	2	940	2.57
SKC	Rainbow Zone	SC11-04	535.3	536	0.70	B704838	2.76	0.01	0.007	0.07	0.00026	0.00191	0.0058	1.6	0.7	6.2	1.6	1060	3.42

Historical Drill Core Infill Sampling

Prospect	Target	HoleID	From_m	To_m	Length_m	Sample_ID	Bi_ppm	Ca_pct	Cd_ppm	Ce_ppm	Co_ppm	Cr_ppm	Cs_ppm	Fe_pct	Ga_ppm	Ge_ppm	Hf_ppm	In_ppm	K_pct	La_ppm	Li_ppm	Mg_pct	Mn_ppm
SKC	Rainbow Zone	SC11-04	484.53	486	1.47	B704821	0.51	3.09	8	28	4.9	7	12.1	2.07	13.3	0.13	0.7	0.074	2.57	14.8	17.8	0.51	867
SKC	Rainbow Zone	SC11-04	524	525.5	1.48	B704830	0.62	2.89	0.28	35.6	10.8	20	17.35	2.89	14.75	0.13	0.5	0.088	2.24	17.8	43	0.99	780
SKC	Rainbow Zone	SC11-04	525.48	527.5	2.00	B704831	0.9	2.99	6.9	41.8	10.4	33	25.3	2.93	15.95	0.14	1.5	0.132	2.76	22.2	46.7	1.17	820
SKC	Rainbow Zone	SC11-04	527.48	528.6	1.16	B704832	0.95	1.84	2.7	33.9	1.8	6	15.85	0.86	12.5	0.12	1.7	0.037	3.54	17.9	7.5	0.2	317
SKC	Rainbow Zone	SC11-04	528.64	529.8	1.18	B704833	0.6	3.66	14.1	25.5	13.5	11	41.2	3.52	17.6	0.14	0.6	0.216	2.35	12.8	46.8	1.34	1060
SKC	Rainbow Zone	SC11-04	529.82	531	1.18	B704834	0.48	3.95	4.58	26.3	12	11	43.2	3.57	16.55	0.15	0.6	0.143	2.72	14	41.5	1.31	1220
SKC	Rainbow Zone	SC11-04	531	532.2	1.15	B704835	0.32	2.13	1.4	36	2.6	6	12.75	1.22	12.25	0.13	1.1	0.048	3.41	20.4	10.1	0.34	467
SKC	Rainbow Zone	SC11-04	532.15	533.3	1.15	B704837	0.19	2.01	0.22	38	4.3	15	16.05	1.53	12.3	0.15	1	0.044	3.35	21.8	18.1	0.41	396
SKC	Rainbow Zone	SC11-04	535.3	536	0.70	B704838	0.12	2.61	0.04	18.45	3.7	8	16.55	1.61	12.7	0.14	0.7	0.029	2.72	10	11.4	0.3	415

Historical Drill Core Infill Sampling

Prospect	Target	HoleID	From_m	To_m	Length_m	Sample_ID	Mo_ppm	Na_pct	Nb_ppm	Ni_ppm	P_ppm	Rb_ppm	Re_ppm	S_pct	Sb_ppm	Sc_ppm	Se_ppm	Sn_ppm	Sr_ppm	Ta_ppm	Te_ppm	Th_ppm	Ti_pct
SKC	Rainbow Zone	SC11-04	484.53	486	1.47	B704821	0.76	1.94	5.3	2.9	360	119.5	-0.001	0.19	1.17	3.7	0	4.7	336	0.4	0.08	9.87	0.14
SKC	Rainbow Zone	SC11-04	524	525.5	1.48	B704830	39.8	2.47	6.5	9.7	720	86.4	-0.001	0.11	0.98	8.1	0	3.1	430	0.45	-0.025	7.32	0.258
SKC	Rainbow Zone	SC11-04	525.48	527.5	2.00	B704831	14.05	1.41	9.4	18.8	790	130.5	-0.001	0.11	1.3	10.3	1	4.3	309	0.65	0.13	8.4	0.268
SKC	Rainbow Zone	SC11-04	527.48	528.6	1.16	B704832	10.5	0.75	14	1.3	110	147	-0.001	0.04	1	2	0	3.3	142.5	1.42	0.07	22.2	0.052
SKC	Rainbow Zone	SC11-04	528.64	529.8	1.18	B704833	2.39	1.74	3.5	15.9	610	130	-0.001	0.09	0.92	12.4	0	4	326	0.23	-0.025	2.61	0.327
SKC	Rainbow Zone	SC11-04	529.82	531	1.18	B704834	1.21	1.64	3.6	15.5	620	155.5	-0.001	0.03	1.01	12.1	1	4.3	307	0.27	-0.025	3.54	0.331
SKC	Rainbow Zone	SC11-04	531	532.2	1.15	B704835	2.7	1.66	10	1.6	170	144	-0.001	0.01	0.47	3.5	1	2.7	212	1.06	-0.025	28.3	0.111
SKC	Rainbow Zone	SC11-04	532.15	533.3	1.15	B704837	20.3	1.79	9.1	5.8	300	144.5	-0.001	0.01	0.89	3.5	0	2.2	250	0.92	-0.025	20.4	0.137
SKC	Rainbow Zone	SC11-04	535.3	536	0.70	B704838	43.1	2.4	5.2	2.4	290	118	0.003	0.01	0.7	3	0	3.4	333	0.58	-0.025	6.52	0.128

Historical Drill Core Infill Sampling

Prospect	Target	HoleID	From_m	To_m	Length_m	Sample_ID	Tl_ppm	U_ppm	V_ppm	W_ppm	Y_ppm	Zn_ppm	Certificate_1
SKC	Rainbow Zone	SC11-04	484.53	486	1.47	B704821	1.29	4	33	3.5	8	572	WH20271386
SKC	Rainbow Zone	SC11-04	524	525.5	1.48	B704830	0.84	3.3	72	6.2	11.7	102	WH20271386
SKC	Rainbow Zone	SC11-04	525.48	527.5	2.00	B704831	1.22	3.4	72	6	13.6	720	WH20271386
SKC	Rainbow Zone	SC11-04	527.48	528.6	1.16	B704832	1.31	11.2	9	2	10.1	267	WH20271386
SKC	Rainbow Zone	SC11-04	528.64	529.8	1.18	B704833	1.31	1	91	4.1	12.4	1450	WH20271386
SKC	Rainbow Zone	SC11-04	529.82	531	1.18	B704834	1.52	1.4	94	4.7	12.3	569	WH20271386
SKC	Rainbow Zone	SC11-04	531	532.2	1.15	B704835	1.09	12	29	2.6	9.1	137	WH20271386
SKC	Rainbow Zone	SC11-04	532.15	533.3	1.15	B704837	1.33	9.6	32	3.2	9.4	75	WH20271386
SKC	Rainbow Zone	SC11-04	535.3	536	0.70	B704838	1.68	4.6	32	2.6	6.7	58	WH20271386

APPENDIX 6

Diamond Drilling:

Geology Logs and Assays

Geotechnical Logs

Specific Gravity

GeoSpark: Drill Hole Report

Project: Skukum

Hole: SC20-001

Prospect:	SKC	**Survey Type:**	Reflex APS	**Logged By:**	J. MacLean	**Hole Type:**	SFC
UTM Grid:	NAD83_Zone8N	**Survey By:**	T. Kingsley	**Date Started:**	2020-10-17	**Core Size:**	HQ
UTM East:	478101.06	**Azimuth:**	304.7	**Date Completed:**	2020-10-22	**Casing Pulled?:**	☐
UTM North:	6671141.17	**Dip:**	-48.065	**Drill Company:**	HARD	**Casing Depth (m):**	3
UTM Elevation (m):	1390.5	**Length (m):**	490.42	**Drill Rig:**	A-5	**Reduced (m):**	144.48
Hole Status:	Final			**Drill Started:**	2020-10-14	**Reduced Size:**	NQ
Hole Purpose:	EXPL			**Drill Completed:**	2020-10-22	**Oriented?:**	☐

Comments:

From (m)	To (m)	Rock Type & Description	From (m)	To (m)	Length	Sample #	Au ppm	Ag ppm	Cu pct	Pb pct	Zn pct
0.00	**3.00**	**CSNG** **Casing**									
Casing											
3.00	**6.00**	**GRDR** **Granodiorite**									
Heavily fractured granodiorite overburden with trace to weak epidote-chlorite alteration and trace subhedral pyrite											
<<Min: 3 - 27.1: 0.5% Pyrite>> Trace disseminated pyrite											
<<Alt: 3 - 6: Weak (1-10%) Chlorite / Trace (<1%) Epidote>> Trace to weak epidote-chlorite alteration											
6.00	**24.85**	**GRDR** **Granodiorite**									
Medium to coarse grained granodiorite with trace to weak chlorite-epidote alteration, trace disseminated pyrite and very minor quartz-carbonate veinlets (1-5mm), stronger alteration spatially associated to microfractures											
<<Alt: 6 - 24.85: Weak (1-10%) Chlorite / Weak (1-10%) Epidote>> Trace to weak epidote-chlorite alteration with stronger alteration spatially associated to microfractures											
<<Struc: 9.13 - 10.77: Broken Zone 35 deg. >> Zone of moderately abundant fracturing with rubbly clay gouge (0.5-3cm) at upper and lower contacts											
24.85	**25.63**	**ANDS** **Andesite**									
Dark green fine grained andesite dike with finely disseminated sericite (10%) and weak epidote alteration											
<<Alt: 24.85 - 25.63: Weak (1-10%) Chlorite / Weak (1-10%) Sericite>> Weak epidote alteration and weak disseminated sericite (10%)											

GeoSpark
geosparkconsulting.com

Hole: SC20-001

From (m)	To (m)	Rock Type & Description	From (m)	To (m)	Length	Sample #	Au ppm	Ag ppm	Cu pct	Pb pct	Zn pct
25.63	**30.89**	**GRDR Granodiorite**									
		Medium to fine grained granodiorite with weak to moderate epidote-chlorite alteration and minor to moderately abundant irregular calcite veinlets (1-3mm) and minor quartz carbonate veinlets (0.5-2cm) with select veinlets containing an unknown dark purple carbonate (20%, calcite?) along vein margins, minor localized fracturing and abundant healed or filled microfractures (pathway for stronger alteration?)									
		<<Alt: 25.63 - 30.89: Moderate (10-30%) Chlorite / Moderate (10-30%) Epidote / Weak (1-10%) Carbonate>> Weak to moderate epidote-chlorite alteration with minor calcite veinlets									
		<<Struc: 26.91 - 27.02: Extension Vein 30 deg. >> Discontinuous quartz carbonate veinlet with dark purple carbonate (calcite?) along vein margins (1-3mm thick)									
30.89	**31.43**	**ANDS Andesite**									
		Dark green fine grained andesite dike with minor (<5cm) porphyritic texture with 1-2mm rounded phenocrysts of plagioclase, moderate irregular calcite stringers (<5mm), moderate epidote alteration									
		<<Alt: 30.89 - 31.43: Moderate (10-30%) Chlorite / Moderate (10-30%) Epidote / Moderate (10-30%) Carbonate>> Moderate epidote-chlorite alteration with moderate carbonate stringers									
31.43	**160.07**	**GRDR Granodiorite**	63.56	63.71	0.15	B704652	0.0025	0.23	0.00194	0.00225	0.0083
		Competent medium to coarse grained granodiorite with weak to moderate epidote-chlorite alteration with moderately abundant epidote stringers (<5mm), discontinuous weak sericite (+ light pink-white clays) alteration, localized zones with increased mafic content, trace to minor hematite staining along select fracture surfaces, minor unknown reddish-pink alteration mineral (clay alteration of felspar grains?), minor remnant veinlets (<2cm) overprinted by volcanic coarse equigranular texture with epidote+chlorite+plagioclase+unknown hard light pink mineral, trace disseminated pyrite throughout unit									
		<<Min: 63.56 - 63.71: 0.5% Pyrite>> Trace disseminated pyrite									
		<<Alt: 31.43 - 160.07: Moderate (10-30%) Chlorite / Moderate (10-30%) Epidote / Weak (1-10%) Chlorite / Weak (1-10%) Clay_Undiv>> Weak to moderate epidote-chlorite alteration with moderately abundant epidote stringers (<5mm), discontinuous weak sericite (+ light pink-white clays) alteration									
		<<Struc: 63.6 - 63.67: Extension Vein 30 deg. >> Mineralized 0.3-0.5cm discontinous veinlet with subhedral-euhedral blebby pyrite (40%) hosted in an unknown fine-grained equigranular groundmass veinlet									
		<<Struc: 93 - 93.13: Extension Vein 50 deg. >> 0.2-0.5cm quartz-carbonate veinlet that is semi-irregular and has minor white clays along veinlet margins, brownish-red clay stringers subparallel to quartz-carbonate veinlet									
		<<Struc: 103.9 - 104.33: Broken Zone>> Minor fracture zone with light brownish-green clays (?) along fracture surfaces									
		<<Struc: 103.9 - 104.88: Extension Vein 10 deg. >> 0.3cm white-purple calcite veinlet with moderate white and green clays, fracture along veinlet surface									
		<<Struc: 137.71 - 138.9: Fault>> Zone of faulting with common fracture and competent pieces up to 20cm, very minor gouge within faulting									

Hole: SC20-001

From (m)	To (m)	Rock Type & Description	From (m)	To (m)	Length	Sample #	Au ppm	Ag ppm	Cu pct	Pb pct	Zn pct
		<<Struc: 141.95 - 146.42: Broken Zone>> Zone of moderate to abundant brittle fracture, very minor yellow-green clays along select fracture surfaces									
160.07	**160.99**	**RHYL Rhyolite**									
		Light pinkish-orange rhyolite dike with moderate clay alteration and minor finely disseminated pyrite (3%) surrounded by dark grey halos, moderate to abundant clay filled microfractures and minor fracturing, <5mm thick clay gouge at lower contact									
		<<Min: 160.07 - 163.51: 3% Pyrite>> Finely disseminated pyrite (3%) with dark grey halos, primarily occuring through 2 rhyolite dikes									
		<<Alt: 160.07 - 160.99: Moderate (10-30%) Clay_Undiv / Moderate (10-30%) Clay_Undiv>> Moderate clay alteration and moderate to abundant clay filled microfractures									
		<<Struc: 160.07 - 167.35: Broken Zone>> Zone of moderately abundant fracturing with rubbly clay gouge (2cm) at lower contact									
160.99	**162.16**	**GRDR Granodiorite**									
		Coarse grained equigranular granodiorite with moderate epidote-chlorite alteration with minor epidote and/or chlorite stringers, minor fracturing nearing lower contact									
		<<Alt: 160.99 - 162.16: Moderate (10-30%) Chlorite / Moderate (10-30%) Epidote / Weak (1-10%) Epidote / Weak (1-10%) Chlorite>> Moderate epidote-chlorite alteration with minor epidote and/or chlorite stringers									
162.16	**163.51**	**RHYL Rhyolite**									
		Fine grained rhyolite dike with moderate silicification and strong reddish-pink coloring at upper contact, light beige coloring at lower contact, finely disseminated pyrite (7%), trace hematite coating along select fracture surfaces									
		<<Alt: 162.16 - 163.51: Moderate (10-30%) Silica>> Moderate irregular silicification and reddish-brown coloring, trace hematite along select fracture surfaces									
163.51	**169.30**	**GRDR Granodiorite**									
		Coarse grained equigranular granodiorite with moderate epidote-chlorite alteration and weak clay alteration, minor rhyolite dike from 167.31-167.46m									
		<<Alt: 163.51 - 169.3: Moderate (10-30%) Chlorite / Moderate (10-30%) Epidote / Weak (1-10%) Clay_Undiv>> Moderate epidote-chlorite alteration and weak clay alteration									
169.30	**170.34**	**RHYL Rhyolite**									
		Brownish-red overprinting of light beige-green rhyolite with moderate epidote-chlorite-pyrite alteration, moderate silicification and finely disseminated pyrite (7%), abundant <1mm epidote filled microfractures, weak clay alteration, patchy texure due to alteration overprinting									
		<<Min: 169.3 - 170.34: 1% Pyrite>> Finely disseminated pyrite (1%) in rhyolite dike									
		<<Alt: 169.3 - 170.34: Moderate (10-30%) Chlorite / Moderate (10-30%) Epidote / Moderate (10-30%) Silica / Weak (1-10%) Clay_Undiv>> Moderate epidote-chlorite-pyrite alteration, moderate silicification, abundant <1mm epidote filled microfractures, weak clay alteration, patchy texure due to alteration overprinting									

Hole: SC20-001

From (m)	To (m)	Rock Type & Description	From (m)	To (m)	Length	Sample #	Au ppm	Ag ppm	Cu pct	Pb pct	Zn pct
170.34	**172.23**	**GRDR Granodiorite**									
Coarse grained granodiorite with moderate epidote-chlorite alteration and weak to moderate clay alteration with unknown light reddish-pink clay mineral (possible alteration of feldspar?), trace finely disseminated pyrite											
<<Alt: 170.34 - 172.23: Moderate (10-30%) Chlorite / Moderate (10-30%) Epidote / Trace (<1%) Pyrite / Weak (1-10%) Clay_Undiv>> moderate epidote-chlorite alteration and weak to moderate clay alteration with unknown light reddish-pink clay mineral (possible alteration of feldspar?), trace finely disseminated pyrite											
172.23	**176.42**	**ANDS Andesite**									
Porphyritic andesite dike with subrounded plagioclase (?) phenocrysts, weak to moderate epidote-chlorite alteration, moderately abundant <1mm calcite stringers, hematite staining along select fracture surfaces, common fracturing at lower contact											
<<Alt: 172.23 - 176.42: Moderate (10-30%) Chlorite / Weak (1-10%) Epidote / Moderate (10-30%) Carbonate>> Weak to moderate epidote-chlorite alteration, moderately abundant <1mm calcite stringers											
<<Struc: 174.84 - 180.09: Broken Zone>> Zone of moderate to abundant brittle fracture with localized rubble zones, dark reddish-purple hematite (?) staining common along select fracture surfaces, competent pieces up to 15cm, rubble clay gouge (18cm) at lower contact											
176.42	**218.54**	**GRDR Granodiorite**									
Coarse to medium grained granodiorite with moderate chlorite-epidote alteration and weak to moderate clay alteration, trace calcite and epidote stringers, competent with minor fracturing, localized zones with higher mafic content, weak reddish-pink carbonate (ankerite?) alteration of select grains and along select fracture surfaces											
<<Alt: 176.42 - 218.54: Moderate (10-30%) Chlorite / Weak (1-10%) Epidote / Moderate (10-30%) Clay_Undiv>> Moderate chlorite-epidote alteration and weak to moderate clay alteration, trace calcite and epidote stringers, weak reddish-pink clay alteration of select grains and along select fracture surfaces											
<<Struc: 186.36 - 186.45: Extension Vein 50 deg. >> 4cm white calcite vein with minor dark green chlorite filling spaces within the vein and occuring along vein selvage											
<<Struc: 199.3 - 199.65: Fault 50 deg. >> Gouge-filled fault with abundant calcite and chlorite, minor reddish-purple mineral (hematite?) along fault margin											
218.54	**218.90**	**ANDS Andesite**									
Porphyritic andesite dike with subrounded plagioclase (?) phenocrysts, moderate chlorite alteration with replaced moderate <1mm chlorite stringers, sharp upper contact, minor fracturing at lower contact											
<<Alt: 218.54 - 218.9: Moderate (10-30%) Chlorite / Weak (1-10%) Chlorite>> Moderate chlorite alteration with minor chlorite stringers											
218.90	**223.81**	**GRDR Granodiorite**									
Medium grained equigranular granodiorite with weak to moderate chlorite alteration with minor <1mm epidote stringers and weak sericite alteration with full replacement of select feldspars and patchy overprinting/replacement by sericite, localized moderate fracturing from 222.69-223.10m											

Hole: SC20-001

From (m)	To (m)	Rock Type & Description
		<<Alt: 218.9 - 223.81: Moderate (10-30%) Chlorite / Weak (1-10%) Sericite / Weak (1-10%) Epidote>> Moderate chlorite alteration with weak sercite and minor epidote stringers
		<<Struc: 222.69 - 223.1: Broken Zone>> Zone of abundant fracture
223.81	**224.50**	**RHYL Rhyolite**
		Flow banded rhyolite dike with welded quartz-calcite blebs with dark grey halos, oriented to flow bands, moderate to strong pale green to reddish-pink alteration (sericite+chlorite), finely disseminated pyrite (2%), fractured upper and lower contacts
		<<Alt: 223.81 - 224.5: Moderate (10-30%) Chlorite / Moderate (10-30%) Sericite / Trace (<1%) Pyrite>> Moderate to strong chlorite and sericite alteration with trace (1%) disseminated pyrite
224.50	**308.95**	**GRDR Granodiorite**
		Coarse grained equigranular granodiorite with moderate chlorite alteration with minor <1mm epidote and chlorite stringers, weak to moderate sercite alteration, minor to moderate pre-shear feldspar veins (1-2cm), localized zones of strong sericite+chlorite+pyrite alteration with disseminated pyrite and dark green colorng(5%) up to 50cm, spotty reddish-pink carbonate (ankerite) minor fracturing
		<<Min: 268.42 - 271.47: 5% Pyrite>> Finel disseminated pyrite in localized zone of strong sericite-chlorite alteration
		<<Alt: 224.5 - 308.95: Moderate (10-30%) Chlorite / Weak (1-10%) Sericite / Weak (1-10%) Epidote>> Moderate chlorite alteration with chlorite and epidote stringers, weak to moderate sericite, localized zones of strong sercite+chlorite alteration with epidote and disseminated pyrite (up to 50cm)
		<<Struc: 241.12 - 241.46: Extension Vein 30 deg. >> Purple calcite-quartz vein with strong sericite alteration halo
		<<Struc: 266.6 - 267.38: Broken Zone>> Zone of moderate fracture with minor hematite coating select fracture surfaces
		<<Struc: 278 - 279.8: Broken Zone>> Zone of moderate fracture
308.95	**309.46**	**MONZ Monzonite**
		Dark green equigranular monzonite dike with moderate sercite+chlorite+calcite alteration
		<<Alt: 308.95 - 309.46: Moderate (10-30%) Chlorite / Moderate (10-30%) Sericite / Moderate (10-30%) Carbonate>> Moderate chlorite+sericite+carbonate alteration
309.46	**397.88**	**GRDR Granodiorite**
		Coarse grained equigranular granodiorite with moderate chlorite alteration with minor <1mm epidote and chlorite stringers, weak to moderate sercite alteration, spotty reddish-pink carbonate (ankerite), minor fracturing, very minor white quartz veinlets beginning at 365m and slowly increasing towards lower contact
		<<Alt: 309.46 - 397.88: Moderate (10-30%) Chlorite / Moderate (10-30%) Sericite / Weak (1-10%) Epidote>> Moderate chlorite with epidote and chlorite stringers, weak to moderate sericite alteration
		<<Struc: 326.38 - 326.91: Healed Fault 40 deg. >> Healed fault/ clast-supported breccia with reddish-purple porphyritic clasts and moderate to strong chlorite alteration and moderate silicification

From (m)	To (m)	Length	Sample #	Au ppm	Ag ppm	Cu pct	Pb pct	Zn pct
376.00	378.00	2.00	B704653	0.016	0.91	0.00064	0.00196	0.0104
378.00	380.00	2.00	B704655	0.051	1.8	0.00062	0.00209	0.0102
380.00	382.00	2.00	B704656	0.037	0.95	0.00083	0.00337	0.011

Hole: SC20-001

From (m)	To (m)	Rock Type & Description
		<<Struc: 333.9 - 335.9: Broken Zone 60 deg. >> Zone of moderate fracture with minor light greyish-green clay gouge and trace hematite coating select fractures, weak to moderate calcite
		<<Struc: 343.25 - 344.06: Broken Zone 40 deg. >> Zone of moderate fracture with minor light greyish-green clay gouge, weak to moderate calcite
		<<Struc: 365.09 - 365.22: Extension Vein 20 deg. >> 2mm white calcite veinlet crosscut by quartz veinlet
		<<Struc: 365.22 - 365.39: Extension Vein 25 deg. >> 5mm grey quartz veinlet crosscutting calcite stringer
		<<Struc: 378.1 - 378.21: Extension Vein 10 deg. >> Discontinuous white quartz vein
		<<Struc: 384.17 - 386.47: Broken Zone>> Zone of moderate fracture with competent pieces up to 15cm
		<<Struc: 391.09 - 391.43: Extension Vein 10 deg. >> 1.5cm quartz-carbonate veinlet with trace pyrite and galena along vein margins/in selvage, 3mm calcite vein runs parallel to quartz veinlet
397.88	**399.56**	**ANDS Andesite**
		Dark green weakly porphyritic andesite dike with calcite and white plagioclase (?) phenocrysts, moderate chlorite-calcite alteration, moderate calcite and chlorite/epidote stringers, single quartz veinlet (0.5cm) with 7% disseminated pyrite
		<<Alt: 397.88 - 399.56: Moderate (10-30%) Chlorite / Moderate (10-30%) Carbonate / Weak (1-10%) Epidote>> Moderate chlorite+calcite alteration with chlorite and epidote stringers
399.56	**427.80**	**GRDR Granodiorite**
		Medium grained equigranular granodiorite with moderate chlorite and sericite alteration with dark green coloring, weak pervasive calcite alteration, minor semi-irregular quartz-calcite veinlets (<1cm), localized strong discontinuous and semi-irregular pale yellow feldspar (?) stringers (<3mm) near lower contact, two occurances of sulphide mineralized with banded very fine grained pyrite with minor sphalerite, trace galena and possible tetrahedrite
		<<Min: 399.56 - 399.74: 15% Pyrite / 3% Galena / 10% Sphalerite / Calcite>> Mineralized 1.5cm discontinuous quartz vein with very fine bleby pyrite (15%), sphalerite (10%) and galena (3%), vein is crosscut by 3mm quartz veinlets with minor pyrite and trace galena, extension fractures filled with calcite occur perpendicular to vei
		<<Min: 403.5 - 404: 20% Pyrite / 2% Galena>> 3 mineralized semi-irregular quartz veins running subparallel core axis with abundant finegrained bleby pyrite (20%), pyrrhotite (5%) and galena (2%), veins are discontinuous at times
		<<Alt: 399.56 - 427.8: Moderate (10-30%) Chlorite / Moderate (10-30%) Sericite / Weak (1-10%) Carbonate>> Moderate chlorite and sericite alteration and weak carbonate alteration
		<<Struc: 399.56 - 399.74: Extension Vein 20 deg. >> Mineralized 1.5cm discontinuous quartz vein with very fine bleby pyrite (15%), sphalerite (10%) and galena (3%), vein is crosscut by 3mm quartz veinlets with minor pyrite and trace galena, extension fractures filled with calcite occur perpendicular to vei
		<<Struc: 403.5 - 404: Extension Vein 5 deg. >> 3 mineralized semi-irregular quartz veins running subparallel core axis with abundant finegrained bleby pyrite (20%), pyrrhotite (5%) and galena (2%), veins are discontinuous at times

From (m)	To (m)	Length	Sample #	Au ppm	Ag ppm	Cu pct	Pb pct	Zn pct
382.00	384.00	2.00	B704657	0.06	3.06	0.00194	0.0221	0.043
384.00	386.00	2.00	B704658	0.071	23.8	0.00165	0.00503	0.0088
386.00	388.00	2.00	B704659	0.098	2.52	0.00096	0.00312	0.0099
388.00	390.00	2.00	B704660	0.133	3.05	0.00189	0.0207	0.0305
390.00	392.00	2.00	B704663	0.133	3.64	0.00208	0.0414	0.028
392.00	394.00	2.00	B704664	0.107	0.93	0.00122	0.00543	0.0105
394.00	396.00	2.00	B704665	0.0025	0.29	0.00073	0.00142	0.0119
396.00	397.88	1.88	B704666	0.112	0.47	0.00112	0.00326	0.0127
397.88	399.56	1.68	B704667	0.383	1.82	0.00163	0.0166	0.0411
399.56	399.87	0.31	B704668	26.7	128	0.0307	1.33	1.565
399.87	401.42	1.55	B704669	0.141	17.85	0.01115	0.275	0.243
401.42	403.40	1.98	B704670	0.418	5.4	0.00281	0.0675	0.0773
403.40	404.13	0.73	B704671	14.75	132	0.0845	1.33	2.07
404.13	406.00	1.87	B704674	0.814	9.36	0.00562	0.128	0.181
406.00	408.00	2.00	B704675	0.071	8.39	0.00364	0.107	0.119
408.00	410.00	2.00	B704676	0.029	0.33	0.00056	0.00268	0.012

Hole: SC20-001

From (m)	To (m)	Rock Type & Description
427.80	**428.78**	**RHYL** **Rhyolite** Pale greenish-grey fine grained rhylolite dike with moderately abundant healed microfractures filled with dark grey material, faintly magnetic, weak sercite alteration <<Alt: 427.8 - 428.78: Weak (1-10%) Sericite>> Weak sericite alteration
428.78	**429.64**	**GRDR** **Granodiorite** Dark green fault breccia with moderate chlorite and sericite alteration with subangular rhyolite clasts in brecciated chloritized matrix, chlorite and epidote stringers and veinlets, abundant epidote filled/healed microfractures, dark greenish-grey clay fault gouge at lower contact <<Alt: 428.78 - 429.64: Moderate (10-30%) Sericite / Moderate (10-30%) Chlorite / Weak (1-10%) Epidote>> Moderate chlorite-sericite alteration with chlorite and epidote stringers and epidote filling microfractures
429.64	**434.08**	**RHYL** **Rhyolite** Pale greenish-grey fine grained rhylolite dike with moderately abundant healed microfractures filled with dark grey material, faintly magnetic, weak sercite alteration <<Alt: 429.64 - 434.08: Weak (1-10%) Sericite>> Weak sericite alteration
434.08	**434.55**	**VEIN** **Vein** Mineralized vein breccia with subrounded to subangular quartz clasts in a reworked/brecciated matrix with finely disseminated sulphides: pyrite (5%), galena (3%), pyrrhotite (3%), chalcopyrite (2%), and trace spahlerite and tetrahedrite occuring within the matrix, as stringers following grain boundaries and fractures, and in large very fine grained patches, weak sericite and chlorite alteration with minor to moderate semi-irregular <1mm epidote stringers, trace carbonate <<Min: 434.08 - 446.01: 5% Pyrite / 7% Chalcopyrite / 9% Galena / 3% Sphalerite / 0.1% Tetrahedrite / 20% Chlorite>> Mineralized shear zone hosted quartz veins (select with brecciation), brecciated rhyolite and andesite dikes (fault breccia), fault brecciated granodiorite at lower contact, with varying amounts of disseminated/patchy/vein-hosted pyrite, galena, chalcopyr

From (m)	To (m)	Length	Sample #	Au ppm	Ag ppm	Cu pct	Pb pct	Zn pct
410.00	412.00	2.00	B704677	0.178	3.05	0.00193	0.01895	0.045
412.00	414.20	2.20	B704678	0.009	0.71	0.00103	0.00971	0.0285
414.20	416.26	2.06	B704679	0.015	3.81	0.00475	0.0449	0.144
416.26	418.24	1.98	B704680	0.026	11.7	0.00539	0.0566	0.283
418.24	420.00	1.76	B704683	0.033	13.15	0.00093	0.0532	0.0976
420.00	422.00	2.00	B704684	0.005	2.51	0.00054	0.00758	0.0272
422.00	424.00	2.00	B704685	0.011	1.11	0.00121	0.0586	0.11
424.00	426.00	2.00	B704686	0.0025	1.22	0.00062	0.00358	0.0408
426.00	427.80	1.80	B704687	0.02	1.26	0.0009	0.0275	0.0511
427.80	428.78	0.98	B704688	0.0025	1.65	0.00016	0.011	0.0123
428.78	429.64	0.86	B704689	0.072	7.76	0.00118	0.01495	0.0381
429.64	431.22	1.58	B704690	0.01	3.17	0.00064	0.0127	0.0206
431.22	432.46	1.24	B704691	0.0025	2.01	0.00062	0.01025	0.0102
432.46	434.08	1.62	B704693	0.067	2.01	0.00073	0.0188	0.0222
434.08	434.55	0.47	B704694	13.2	261	0.174	1.78	1.55

Hole: SC20-001

From (m)	To (m)	Rock Type & Description	From (m)	To (m)	Length	Sample #	Au ppm	Ag ppm	Cu pct	Pb pct	Zn pct
		<<Alt: 434.08 - 434.55: Weak (1-10%) Sericite / Weak (1-10%) Chlorite / Trace (<1%) Carbonate>> Weak sericite and chlorite alteration with epidote stringers and trace calcite									
		<<Struc: 434.08 - 434.55: Shear Vein 70 deg. >> Mineralized vein breccia with subrounded to subangular quartz clasts in a reworked/brecciated matrix with finely disseminated sulphides: pyrite (5%), galena (3%), pyrrhotite (3%), chalcopyrite (2%), and trace spahlerite and tetrahedrite occuring within th									
		<<Struc: 434.08 - 446.01: Shear 65 deg. >> Mineralized shear zone hosted quartz veins (select with brecciation), brecciated rhyolite and andesite dikes (fault breccia), fault brecciated granodiorite at lower contact, with varying amounts of disseminated/patchy/vein-hosted pyrite, galena, chalcopyr									
434.55	**435.69**	**RHYL Rhyolite**	434.55	435.69	1.14	B704695	2.07	14.1	0.00573	0.0534	0.511
		Medium green brecciated/reworked rhyolite (?) dike with localized competent fault breccia with trace bleby pyrite, strong sericite alteration throughout the unit, moderate irregular and spacefilling milky white quartz veinlets and stringers, trace disseminated pyrite, possibly very strongly altered andesite that has been bleached									
		<<Alt: 434.55 - 435.69: Strong (30-70%) Sericite>> Strong sericite alteration									
435.69	**437.00**	**RHYL Rhyolite**	435.69	437.00	1.31	B704696	2.17	47.1	0.01385	0.234	0.268
		Dark green fault breccia with abundant subrounded to rounded rhyolite clasts in a fine grained brecciated matrix with rounded quartz clasts, moderate to strong sercite alteration with moderate chlorite, minor irregular milky white quartz stringers, trace disseminated pyrite in the matrix									
		<<Alt: 435.69 - 437: Moderate (10-30%) Sericite / Moderate (10-30%) Chlorite>> Moderate to strong sericite and moderate chlorite alteration									
437.00	**437.57**	**RHYL Rhyolite**	437.00	437.60	0.60	B704697	0.057	10.3	0.00298	0.0775	0.0799
		Pale greenish-grey fine grained rhylolite dike with moderately abundant healed microfractures filled with dark grey material, trace disseminated pyrite, moderate sercite alteration and weak to moderate silicification									
		<<Alt: 437 - 437.57: Moderate (10-30%) Sericite / Moderate (10-30%) Silica>> Moderate sericite alteration and weak to moderate silicification									
437.57	**438.44**	**VEIN Vein**	437.60	438.44	0.84	B704698	8.09	408	0.1095	2.08	1.07
		Mineralized massive and weakly banded quartz vein with pale green rhyolite lithics (from dike above?) up to 15cm, moderate patchy sericite alteration, subparallel to vein margin sulphide stringers, mineralization occurs within veinlets and very fine grain disseminated blebs of galena (5%), sphalerite (4%), chalcopyrite (2%), and pyrite (1%) along vein selvage, nearing lower contact quartz becomes irregular with rhyolite dike lithics									
		<<Alt: 437.57 - 438.44: Moderate (10-30%) Sericite>> Moderate sericite alteration and weak to moderate silicification									
		<<Struc: 437.6 - 438.44: Shear Vein 15 deg. >> Mineralized massive and weakly banded quartz vein with pale green rhyolite lithics (from dike above?) up to 15cm, moderate patchy sericite alteration, subparallel to vein margin sulphide stringers, mineralization occurs within veinlets and very fine grain									

Hole: SC20-001

From (m)	To (m)	Rock Type & Description
438.44	**439.76**	**ANDS Andesite** Mineralized fault breccia with subangular volcanic clastics in a breccia matrix, moderate sericite alteration with chlorite, moderate to abundant brecciated quartz veins (difficult to distinguish from host rock) very fine grain bleby pyrite (1%), trace chalcopyrite and possible trace tetrahedrite <<Alt: 438.44 - 439.76: Moderate (10-30%) Sericite / Moderate (10-30%) Chlorite>> Moderate sericite and chlorite alteration <<Struc: 438.44 - 439.76: Shear Vein 55 deg. >> Mineralized fault breccia with subangular volcanic clastics in a breccia matrix, moderate sericite alteration with chlorite, moderate to abundant brecciated quartz veins (difficult to distinguish from host rock) very fine grain bleby pyrite (1%), trace ch
439.76	**441.79**	**RHYL Rhyolite** Faulted rhyolite breccia with strong sericite and moderate chlorite alteration, abundant <1mm epidote filled stringers and veinlets and microfractures, rhyolite clasts supported breccia in a very fine grained clay-rich matrix, localized competent fault gouge with abundant clay, moderate light grey veinlets near lower contact <<Alt: 439.76 - 441.79: Strong (30-70%) Sericite / Moderate (10-30%) Chlorite / Weak (1-10%) Epidote>> Strong sericite alteration and moderate chlorite alteration with epidote stringers <<Struc: 439.76 - 441.79: Shear 30 deg. >> Faulted rhyolite breccia with strong sericite and moderate chlorite alteration, abundant <1mm epidote filled stringers and veinlets and microfractures, rhyolite clasts supported breccia in a very fine grained clay-rich matrix, localized competent fault go
441.79	**442.90**	**RHYL Rhyolite** Fine grained aphyric rhyolite with strong sericite and chlorite alteration with strong green coloring and moderate epidote stringers (<2mm), 2 significant mineralized quartz veins with banded and spacefilling/intergrowth white quartz textures with very fine grained bands of galena (10%) with large subhedral chalcopyrite (7%) blebs inside galena banding as well as disseminated in the quartz with pyrrhotite (3%) surrounding, within the host rock irregular quartz veinlets with very fine grained batches of galena and fracture/spacing filling chalcopyrite occur with possible trace sphalerite and tetrahedrite <<Alt: 441.79 - 442.9: Strong (30-70%) Sericite / Strong (30-70%) Chlorite / Moderate (10-30%) Epidote>> Strong sericite and chlorite alteration with moderate epidote stringers <<Struc: 441.79 - 442.9: Extension Vein 30 deg. >> 2 significant mineralized quartz veins with banded and spacefilling/intergrowth white quartz textures with very fine grained bands of galena (10%) with large subhedral chalcopyrite (7%) blebs inside galena banding as well as disseminated in the quartz wi
442.90	**446.01**	**GRDR Granodiorite** Fine to medium grain granodiorite with strong sericite, moderate calcite and moderate silica alteration, abundant epidote and chlorite stringers, partial groundmass replacement by sericite, abundant healed <1mm micofractures, <<Alt: 442.9 - 446.01: Strong (30-70%) Sericite / Moderate (10-30%) Chlorite / Moderate (10-30%) Silica>> Strong sericite atleration with moderate chlorite and silicification, abundant chlorite and epidote stringers, partial groundmass replacement by sericite

From (m)	To (m)	Length	Sample #	Au ppm	Ag ppm	Cu pct	Pb pct	Zn pct
438.44	439.76	1.32	B704700	7.61	242	0.0596	1.6	0.892
439.76	441.79	2.03	B704703	0.078	4.32	0.00643	0.0157	0.0381
441.79	443.01	1.22	B704704	21.4	563	0.409	5.27	3.59
443.01	444.51	1.50	B704705	0.022	2.72	0.00362	0.0378	0.0532
444.51	446.01	1.50	B704706	0.019	1.15	0.00173	0.01355	0.028

Hole: SC20-001

From (m)	To (m)	Rock Type & Description
446.01	**448.00**	**ANDS — Andesite**
		Dark green fine grained equigranular andesite dike with moderate to strong sericite alteration and moderate chlorite alteration with moderate epidote stringers and moderate calcite alteration, equigranular coarse grained granodiorite inclusion (40cm)
		<<Alt: 446.01 - 448: Moderate (10-30%) Sericite / Moderate (10-30%) Chlorite / Moderate (10-30%) Carbonate>> Moderate to strong sericite and moderate chlorite alteration with moderate carbonate alteration and epidote stringers
448.00	**462.26**	**GRDR — Granodiorite**
		Medium grained equigranular granodiorite with moderate sercite and chlorite alteration with minor chlorite and epidote stringers, minor quartz and calcite veinlets, minor fracturing
		<<Alt: 448 - 462.26: Moderate (10-30%) Sericite / Moderate (10-30%) Chlorite / Weak (1-10%) Carbonate / Weak (1-10%) Epidote>> Moderate sericite and chlorite alteration with weak carbonate and weak epidote stringers
		<<Struc: 448 - 448.11: Extension Vein 15 deg. >> 1.5cm white quartz veinlet with bleby pyrite (7%) and minor sphalerite (2%)
		<<Struc: 448.75 - 448.9: Extension Vein 15 deg. >> 1cm white quartz veinlet with bleby sphalerite (5%) and pyrite (3%) along vein margins
		<<Struc: 459.25 - 459.75: Extension Vein 1 deg. >> 1cm white quartz veinlet with bleby pyrite (2%), vein is parallel to core axis
462.26	**463.51**	**ANDS — Andesite**
		Fine grained andesite dike with moderate sercite and chlorite alteration with sercite and epidote stringers, 20 cm granodiorite inclusion, 5-10cm alteration halos at upper and lower contacts with strong green coloring (Sericite and chlorite)
		<<Alt: 462.26 - 463.51: Moderate (10-30%) Sericite / Moderate (10-30%) Chlorite / Weak (1-10%) Epidote>> Moderate sericite and chlorite alteration with weak epidote stringers
463.51	**477.18**	**GRDR — Granodiorite**
		Medium grained equigranular granodiorite with moderate sericite and chlorite alteration with chlorite and sericite stringers and very minor calcite veinlets, fractured lower contact
		<<Alt: 463.51 - 477.18: Moderate (10-30%) Sericite / Moderate (10-30%) Chlorite / Trace (<1%) Carbonate / Trace (<1%) Carbonate>> Moderate sericite and chlorite alteration with chlorite and sericite stringers and trace carbonate veinlets

From (m)	To (m)	Length	Sample #	Au ppm	Ag ppm	Cu pct	Pb pct	Zn pct
446.01	446.63	0.62	B704707	0.0025	0.18	0.00056	0.00159	0.0191
446.63	447.90	1.27	B704708	0.005	0.46	0.00309	0.00341	0.0293
447.90	448.11	0.21	B704709	1.82	15.7	0.0925	0.0384	1.62
448.11	450.00	1.89	B704710	0.007	1.07	0.00343	0.00486	0.155
450.00	452.00	2.00	B704711	0.0025	0.42	0.00162	0.00515	0.0191
452.00	454.00	2.00	B704713	0.007	0.89	0.00146	0.0146	0.082
454.00	456.00	2.00	B704714	0.023	0.26	0.00095	0.00978	0.0199
456.00	458.00	2.00	B704715	0.0025	0.11	0.00047	0.00165	0.0092
458.00	460.00	2.00	B704716	0.007	0.67	0.00137	0.00815	0.0564
460.00	462.26	2.26	B704717	0.0025	0.24	0.0029	0.00166	0.01

Hole: SC20-001

From (m)	To (m)	Rock Type & Description	From (m)	To (m)	Length	Sample #	Au ppm	Ag ppm	Cu pct	Pb pct	Zn pct
477.18	**478.32**	**ANDS Andesite**									
Fine grained andesite dike with moderate sercite and chlorite alteration with sercite and epidote stringers and very minor calcite veinlets <<Alt: 477.18 - 478.32: Moderate (10-30%) Sericite / Moderate (10-30%) Chlorite / Trace (<1%) Carbonate / Trace (<1%) Carbonate>> Moderate sericite and chlorite alteration with epidote and sericite stringers and trace carbonate veinlets											
478.32	**490.42**	**GRDR Granodiorite**									
Medium grained equigranular granodiorite with moderate sericite and chlorite alteration with chlorite and sericite stringers and very minor calcite veinlets, EOH <<Alt: 478.32 - 490.42: Moderate (10-30%) Sericite / Moderate (10-30%) Chlorite / Trace (<1%) Carbonate / Trace (<1%) Carbonate>> Moderate sericite and chlorite alteration with chlorite and epidote stringers and trace carbonate veinlets											

End of Hole @ 490.42

Depth (m)	Survey Method	Survey By	Date Surveyed	Dip	Measured Azimuth	Correction Factor	Corrected Azimuth	Mag. Field	Accept Values?	Comments
0	EQ0385	jb		-48.06	304.9				☑	End of hole misclose 3.23%
2.94	EQ0385	jb		-47.97	304.87				☑	End of hole misclose 3.23%
6	EQ0385	jb		-47.95	304.82				☑	End of hole misclose 3.23%
8.94	EQ0385	jb		-47.97	304.91				☑	End of hole misclose 3.23%
11.97	EQ0385	jb		-48	304.81				☑	End of hole misclose 3.23%
14.97	EQ0385	jb		-48	304.84				☑	End of hole misclose 3.23%
17.98	EQ0385	jb		-48.03	304.88				☑	End of hole misclose 3.23%
20.96	EQ0385	jb		-48.03	304.87				☑	End of hole misclose 3.23%
23.93	EQ0385	jb		-48.04	304.94				☑	End of hole misclose 3.23%
26.92	EQ0385	jb		-48.03	304.89				☑	End of hole misclose 3.23%
29.94	EQ0385	jb		-48.06	304.81				☑	End of hole misclose 3.23%
32.99	EQ0385	jb		-48.08	304.81				☑	End of hole misclose 3.23%
35.98	EQ0385	jb		-48.14	304.83				☑	End of hole misclose 3.23%

Hole: SC20-001

Depth (m)	Survey Method	Survey By	Date Surveyed	Dip	Measured Azimuth	Correction Factor	Corrected Azimuth	Mag. Field	Accept Values?	Comments
38.94	EQ0385	jb		-48.16	304.79				☑	End of hole misclose 3.23%
41.94	EQ0385	jb		-48.17	304.78				☑	End of hole misclose 3.23%
44.95	EQ0385	jb		-48.19	304.83				☑	End of hole misclose 3.23%
47.96	EQ0385	jb		-48.23	304.77				☑	End of hole misclose 3.23%
50.92	EQ0385	jb		-48.21	304.78				☑	End of hole misclose 3.23%
54	EQ0385	jb		-48.24	304.8				☑	End of hole misclose 3.23%
56.94	EQ0385	jb		-48.23	304.74				☑	End of hole misclose 3.23%
59.92	EQ0385	jb		-48.28	304.84				☑	End of hole misclose 3.23%
62.97	EQ0385	jb		-48.26	304.74				☑	End of hole misclose 3.23%
65.97	EQ0385	jb		-48.3	304.72				☑	End of hole misclose 3.23%
68.96	EQ0385	jb		-48.32	304.71				☑	End of hole misclose 3.23%
71.98	EQ0385	jb		-48.35	304.72				☑	End of hole misclose 3.23%
74.92	EQ0385	jb		-48.36	304.72				☑	End of hole misclose 3.23%
77.99	EQ0385	jb		-48.37	304.73				☑	End of hole misclose 3.23%
81	EQ0385	jb		-48.38	304.78				☑	End of hole misclose 3.23%
83.99	EQ0385	jb		-48.41	304.65				☑	End of hole misclose 3.23%
86.99	EQ0385	jb		-48.38	304.75				☑	End of hole misclose 3.23%
89.94	EQ0385	jb		-48.42	304.78				☑	End of hole misclose 3.23%
92.94	EQ0385	jb		-48.43	304.76				☑	End of hole misclose 3.23%
95.99	EQ0385	jb		-48.46	304.83				☑	End of hole misclose 3.23%
98.94	EQ0385	jb		-48.45	304.81				☑	End of hole misclose 3.23%
101.95	EQ0385	jb		-48.44	304.86				☑	End of hole misclose 3.23%
104.95	EQ0385	jb		-48.48	304.93				☑	End of hole misclose 3.23%
107.95	EQ0385	jb		-48.49	304.83				☑	End of hole misclose 3.23%
111	EQ0385	jb		-48.52	305.02				☑	End of hole misclose 3.23%
113.94	EQ0385	jb		-48.52	305.01				☑	End of hole misclose 3.23%
117	EQ0385	jb		-48.48	305.04				☑	End of hole misclose 3.23%

Hole: SC20-001

Depth (m)	Survey Method	Survey By	Date Surveyed	Dip	Measured Azimuth	Correction Factor	Corrected Azimuth	Mag. Field	Accept Values?	Comments
119.94	EQ0385	jb		-48.46	305.1				☑	End of hole misclose 3.23%
122.99	EQ0385	jb		-48.38	305.11				☑	End of hole misclose 3.23%
125.92	EQ0385	jb		-48.39	305.24				☑	End of hole misclose 3.23%
128.92	EQ0385	jb		-48.42	305.27				☑	End of hole misclose 3.23%
131.99	EQ0385	jb		-48.43	305.35				☑	End of hole misclose 3.23%
134.95	EQ0385	jb		-48.42	305.46				☑	End of hole misclose 3.23%
137.94	EQ0385	jb		-48.41	305.49				☑	End of hole misclose 3.23%
141	EQ0385	jb		-48.41	305.45				☑	End of hole misclose 3.23%
143.99	EQ0385	jb		-48.42	305.54				☑	End of hole misclose 3.23%
146.99	EQ0385	jb		-48.51	305.23				☑	End of hole misclose 3.23%
149.98	EQ0385	jb		-48.53	305.37				☑	End of hole misclose 3.23%
152.93	EQ0385	jb		-48.57	305.37				☑	End of hole misclose 3.23%
155.93	EQ0385	jb		-48.51	305.45				☑	End of hole misclose 3.23%
158.96	EQ0385	jb		-48.48	305.44				☑	End of hole misclose 3.23%
161.95	EQ0385	jb		-48.51	305.4				☑	End of hole misclose 3.23%
164.98	EQ0385	jb		-48.51	305.45				☑	End of hole misclose 3.23%
167.95	EQ0385	jb		-48.49	305.4				☑	End of hole misclose 3.23%
170.93	EQ0385	jb		-48.53	305.37				☑	End of hole misclose 3.23%
173.94	EQ0385	jb		-48.49	305.39				☑	End of hole misclose 3.23%
176.99	EQ0385	jb		-48.5	305.35				☑	End of hole misclose 3.23%
179.95	EQ0385	jb		-48.48	305.44				☑	End of hole misclose 3.23%
182.99	EQ0385	jb		-48.5	305.39				☑	End of hole misclose 3.23%
185.94	EQ0385	jb		-48.5	305.37				☑	End of hole misclose 3.23%
188.93	EQ0385	jb		-48.52	305.37				☑	End of hole misclose 3.23%
191.95	EQ0385	jb		-48.5	305.34				☑	End of hole misclose 3.23%
194.92	EQ0385	jb		-48.52	305.37				☑	End of hole misclose 3.23%
197.99	EQ0385	jb		-48.57	305.47				☑	End of hole misclose 3.23%

Hole: SC20-001

Depth (m)	Survey Method	Survey By	Date Surveyed	Dip	Measured Azimuth	Correction Factor	Corrected Azimuth	Mag. Field	Accept Values?	Comments
200.95	EQ0385	jb		-48.6	305.55				☑	End of hole misclose 3.23%
203.92	EQ0385	jb		-48.62	305.58				☑	End of hole misclose 3.23%
206.93	EQ0385	jb		-48.6	305.58				☑	End of hole misclose 3.23%
209.99	EQ0385	jb		-48.55	305.51				☑	End of hole misclose 3.23%
212.99	EQ0385	jb		-48.63	305.7				☑	End of hole misclose 3.23%
215.95	EQ0385	jb		-48.58	305.79				☑	End of hole misclose 3.23%
218.97	EQ0385	jb		-48.59	305.8				☑	End of hole misclose 3.23%
221.99	EQ0385	jb		-48.62	305.84				☑	End of hole misclose 3.23%
224.95	EQ0385	jb		-48.52	305.97				☑	End of hole misclose 3.23%
227.94	EQ0385	jb		-48.49	306				☑	End of hole misclose 3.23%
230.91	EQ0385	jb		-48.33	306.18				☑	End of hole misclose 3.23%
233.92	EQ0385	jb		-48.25	306.14				☑	End of hole misclose 3.23%
236.99	EQ0385	jb		-48.1	306.33				☑	End of hole misclose 3.23%
239.96	EQ0385	jb		-48.03	306.32				☑	End of hole misclose 3.23%
242.96	EQ0385	jb		-48.02	306.5				☑	End of hole misclose 3.23%
245.92	EQ0385	jb		-48.04	306.6				☑	End of hole misclose 3.23%
248.98	EQ0385	jb		-48.08	306.73	0	306.73		☑	End of hole misclose 3.23%
251.92	EQ0385	jb		-48.11	306.91				☑	End of hole misclose 3.23%
254.93	EQ0385	jb		-48.17	306.91				☑	End of hole misclose 3.23%
257.99	EQ0385	jb		-48.21	307.02				☑	End of hole misclose 3.23%
260.92	EQ0385	jb		-48.22	307.14				☑	End of hole misclose 3.23%
264	EQ0385	jb		-48.26	307.26				☑	End of hole misclose 3.23%
266.95	EQ0385	jb		-48.27	307.35				☑	End of hole misclose 3.23%
269.97	EQ0385	jb		-48.34	307.35				☑	End of hole misclose 3.23%
272.98	EQ0385	jb		-48.33	307.48				☑	End of hole misclose 3.23%
275.93	EQ0385	jb		-48.42	307.52				☑	End of hole misclose 3.23%
278.95	EQ0385	jb		-48.45	307.67				☑	End of hole misclose 3.23%

Hole: SC20-001

Depth (m)	Survey Method	Survey By	Date Surveyed	Dip	Measured Azimuth	Correction Factor	Corrected Azimuth	Mag. Field	Accept Values?	Comments
281.98	EQ0385	jb		-48.49	307.71				☑	End of hole misclose 3.23%
284.98	EQ0385	jb		-48.48	307.9				☑	End of hole misclose 3.23%
287.93	EQ0385	jb		-48.4	308.08				☑	End of hole misclose 3.23%
290.97	EQ0385	jb		-48.27	308.3				☑	End of hole misclose 3.23%
293.92	EQ0385	jb		-48.19	308.49				☑	End of hole misclose 3.23%
296.99	EQ0385	jb		-48.01	308.79				☑	End of hole misclose 3.23%
299.98	EQ0385	jb		-47.97	308.95				☑	End of hole misclose 3.23%
302.98	EQ0385	jb		-47.82	309.03				☑	End of hole misclose 3.23%
305.96	EQ0385	jb		-47.66	309.11				☑	End of hole misclose 3.23%
309	EQ0385	jb		-47.51	309.16				☑	End of hole misclose 3.23%
311.91	EQ0385	jb		-47.35	309.26				☑	End of hole misclose 3.23%
314.94	EQ0385	jb		-47.22	309.23				☑	End of hole misclose 3.23%
317.96	EQ0385	jb		-47.16	309.21				☑	End of hole misclose 3.23%
320.98	EQ0385	jb		-47.07	309.19				☑	End of hole misclose 3.23%
323.94	EQ0385	jb		-46.99	309.29				☑	End of hole misclose 3.23%
326.99	EQ0385	jb		-46.94	309.31				☑	End of hole misclose 3.23%
329.98	EQ0385	jb		-46.85	309.31				☑	End of hole misclose 3.23%
332.95	EQ0385	jb		-46.81	309.33				☑	End of hole misclose 3.23%
335.91	EQ0385	jb		-46.77	309.55				☑	End of hole misclose 3.23%
339	EQ0385	jb		-46.73	309.62				☑	End of hole misclose 3.23%
341.99	EQ0385	jb		-46.68	309.89				☑	End of hole misclose 3.23%
344.93	EQ0385	jb		-46.63	310.05				☑	End of hole misclose 3.23%
347.94	EQ0385	jb		-46.62	310.32				☑	End of hole misclose 3.23%
350.95	EQ0385	jb		-46.56	310.55				☑	End of hole misclose 3.23%
353.93	EQ0385	jb		-46.47	310.64				☑	End of hole misclose 3.23%
356.92	EQ0385	jb		-46.42	310.94				☑	End of hole misclose 3.23%
359.92	EQ0385	jb		-46.38	311.01				☑	End of hole misclose 3.23%

Hole: SC20-001

Depth (m)	Survey Method	Survey By	Date Surveyed	Dip	Measured Azimuth	Correction Factor	Corrected Azimuth	Mag. Field	Accept Values?	Comments
362.97	EQ0385	jb		-46.28	311.05				☑	End of hole misclose 3.23%
365.99	EQ0385	jb		-46.16	311.14				☑	End of hole misclose 3.23%
369	EQ0385	jb		-46.1	311.12				☑	End of hole misclose 3.23%
371.92	EQ0385	jb		-45.96	311.12				☑	End of hole misclose 3.23%
374.94	EQ0385	jb		-45.85	311.14				☑	End of hole misclose 3.23%
377.92	EQ0385	jb		-45.74	311.12				☑	End of hole misclose 3.23%
379.93	EQ0385	kr		-45.27	316.69				☑	End of hole misclose 3.23%
380.97	EQ0385	jb		-45.67	311.15				☑	End of hole misclose 3.23%
384	EQ0385	jb		-45.57	311.21				☑	End of hole misclose 3.23%
384.9	EQ0385	kr		-45.29	316.81				☑	End of hole misclose 3.23%
387	EQ0385	jb		-45.45	311.25				☑	End of hole misclose 3.23%
389.92	EQ0385	jb		-45.34	311.19				☑	End of hole misclose 3.23%
389.99	EQ0385	kr		-45.32	316.98				☑	End of hole misclose 3.23%
392.96	EQ0385	jb		-45.18	311.2				☑	End of hole misclose 3.23%
394.94	EQ0385	kr		-45.35	317.09				☑	End of hole misclose 3.23%
395.92	EQ0385	jb		-45.03	311.2				☑	End of hole misclose 3.23%
398.92	EQ0385	jb		-44.89	311.3				☑	End of hole misclose 3.23%
400	EQ0385	kr		-45.36	317.33				☑	End of hole misclose 3.23%
401.96	EQ0385	jb		-44.8	311.42				☑	End of hole misclose 3.23%
404.92	EQ0385	jb		-44.74	311.5				☑	End of hole misclose 3.23%
404.96	EQ0385	kr		-45.32	317.55				☑	End of hole misclose 3.23%
407.92	EQ0385	jb		-44.73	311.7				☑	End of hole misclose 3.23%
409.96	EQ0385	kr		-45.23	318				☑	End of hole misclose 3.23%
410.92	EQ0385	jb		-44.7	311.85				☑	End of hole misclose 3.23%
413.99	EQ0385	jb		-44.64	312.03				☑	End of hole misclose 3.23%
415	EQ0385	kr		-45.22	318.22				☑	End of hole misclose 3.23%
416.98	EQ0385	jb		-44.66	312.09				☑	End of hole misclose 3.23%

Hole: SC20-001

Depth (m)	Survey Method	Survey By	Date Surveyed	Dip	Measured Azimuth	Correction Factor	Corrected Azimuth	Mag. Field	Accept Values?	Comments
419.92	EQ0385	kr		-45.12	318.59				☑	End of hole misclose 3.23%
419.98	EQ0385	jb		-44.62	312.41				☑	End of hole misclose 3.23%
422.96	EQ0385	jb		-44.57	312.44				☑	End of hole misclose 3.23%
424.91	EQ0385	kr		-45.12	318.83				☑	End of hole misclose 3.23%
425.99	EQ0385	jb		-44.51	312.7				☑	End of hole misclose 3.23%
428.98	EQ0385	jb		-44.48	312.76				☑	End of hole misclose 3.23%
429.91	EQ0385	kr		-45.09	319.15				☑	End of hole misclose 3.23%
431.98	EQ0385	jb		-44.38	313.06				☑	End of hole misclose 3.23%
434.91	EQ0385	jb		-44.36	313.13				☑	End of hole misclose 3.23%
434.92	EQ0385	kr		-44.96	319.34				☑	End of hole misclose 3.23%
437.92	EQ0385	jb		-44.35	313.32				☑	End of hole misclose 3.23%
439.93	EQ0385	kr		-44.82	319.49				☑	End of hole misclose 3.23%
440.94	EQ0385	jb		-44.25	313.44				☑	End of hole misclose 3.23%
443.94	EQ0385	jb		-44.17	313.48				☑	End of hole misclose 3.23%
444.95	EQ0385	kr		-44.81	319.72				☑	End of hole misclose 3.23%
446.99	EQ0385	jb		-44.06	313.43				☑	End of hole misclose 3.23%
449.9	EQ0385	kr		-44.84	319.92				☑	End of hole misclose 3.23%
449.91	EQ0385	jb		-43.99	313.47				☑	End of hole misclose 3.23%
452.95	EQ0385	jb		-43.88	313.62				☑	End of hole misclose 3.23%
454.91	EQ0385	kr		-44.86	320.11				☑	End of hole misclose 3.23%
455.92	EQ0385	jb		-43.83	313.65				☑	End of hole misclose 3.23%
458.93	EQ0385	jb		-43.7	313.61				☑	End of hole misclose 3.23%
460	EQ0385	kr		-44.86	320.48				☑	End of hole misclose 3.23%
462	EQ0385	jb		-43.65	313.68				☑	End of hole misclose 3.23%
464.97	EQ0385	kr		-44.85	320.7				☑	End of hole misclose 3.23%
465	EQ0385	jb		-43.53	313.65				☑	End of hole misclose 3.23%
468	EQ0385	jb		-43.46	313.6				☑	End of hole misclose 3.23%

Hole: SC20-001

Depth (m)	Survey Method	Survey By	Date Surveyed	Dip	Measured Azimuth	Correction Factor	Corrected Azimuth	Mag. Field	Accept Values?	Comments
469.99	EQ0385	kr		-44.84	320.99				☑	End of hole misclose 3.23%
470.91	EQ0385	jb		-43.4	313.64				☑	End of hole misclose 3.23%
473.99	EQ0385	jb		-43.32	313.63				☑	End of hole misclose 3.23%
474.99	EQ0385	kr		-44.71	321.22				☑	End of hole misclose 3.23%
476.93	EQ0385	jb		-43.21	313.66				☑	End of hole misclose 3.23%
479.95	EQ0385	jb		-43.15	313.8				☑	End of hole misclose 3.23%
479.98	EQ0385	kr		-44.46	321.19				☑	End of hole misclose 3.23%
480.53	EQ0385	kr		-44.46	321.19				☑	End of hole misclose 3.23%
483	EQ0385	jb		-43.05	313.97				☑	End of hole misclose 3.23%
486	EQ0385	jb		-43.02	313.96				☑	End of hole misclose 3.23%
486.62	EQ0385	jb		-43.02	313.96				☑	End of hole misclose 3.23%

GeoSpark: Drill Hole Report

Project: Skukum

Hole: SC20-002

Prospect:	SKC	**Survey Type:**	Reflex APS	**Logged By:**	J. MacLean	**Hole Type:**	SFC
UTM Grid:	NAD83_Zone8N	**Survey By:**	T. Kingsley	**Date Started:**	2020-10-23	**Core Size:**	HQ
UTM East:	478101.75	**Azimuth:**	307.3	**Date Completed:**	2020-10-28	**Casing Pulled?:**	☐
UTM North:	6671140.73	**Dip:**	46.01	**Drill Company:**	HARD	**Casing Depth (m):**	2.5
UTM Elevation (m):	1390.4	**Length (m):**	480.67	**Drill Rig:**	A-5	**Reduced (m):**	149.35
Hole Status:	Final			**Drill Started:**	2020-10-21	**Reduced Size:**	NQ
Hole Purpose:	EXPL			**Drill Completed:**	2020-10-27	**Oriented?:**	☐

Comments:

From (m)	To (m)	Rock Type & Description	From (m)	To (m)	Length	Sample #	Au ppm	Ag ppm	Cu pct	Pb pct	Zn pct
0.00	**2.50**	**CSNG** **Casing**									
Casing											
2.50	**12.00**	**GRDR** **Granodiorite**									
Strongly fractured granodiorite overburden											
<<Alt: 2.5 - 29.57: Moderate (10-30%) Chlorite / Moderate (10-30%) Carbonate>> Moderate chlorite alteration with weak semi-irregular calcite veinlets and stringers,											
<<Struc: 2.5 - 12: Broken Zone>> Broken zone through overburden with localized rubble and possible trace oxides (weathering)											
12.00	**125.16**	**GRDR** **Granodiorite**									
Equigranular fine to medium grain competent granodiorite with consisten moderate chlorite alteration with inconsistent weak to moderate sercite alteration, minor epidote and calcite (white and purple) veinlets (<5mm), minor 10cm fracture zones with <1cm clay gouge, localized rhyolite dike/inclusions from 52.12-61.00m with a light pink fine grained aphyric rhyolite dike running subparallel to coe axis, the dike comes in and out of the granodiorite with sharp contacts and no alteration halos or selvage, possible discontinous dike (?), lower contact of the granodiorite unit is fracture											
<<Min: 29.57 - 34: 2% Pyrite>> Finely disseminated pyrite (2%) associated to moderate-strong chlorite+sericite alteration											
<<Min: 34 - 125.86: 0.5% Pyrite>> Trace disseminated pyrite in fragmented/healed/faulted (?) rhyolite dike											

GeoSpark
geosparkconsulting.com

Hole: SC20-002

From (m)	To (m)	Rock Type & Description	From (m)	To (m)	Length	Sample #	Au ppm	Ag ppm	Cu pct	Pb pct	Zn pct
		<<Alt: 29.57 - 34: Strong (30-70%) Chlorite / Moderate (10-30%) Sericite / Weak (1-10%) Pyrite>> Localized zone of strong chlorite and moderate sericite alteration with moderately abundant calcite stringers, trace epidote stringers, and weakly disseminated pyrite, chlorite and sericite occurs as crystal and groundmass replacement									
		<<Alt: 34 - 38.22: Moderate (10-30%) Chlorite / Weak (1-10%) Sericite / Moderate (10-30%) Epidote>> Moderate chlorite alteration with weak sericite and moderate epidote stringers									
		<<Alt: 38.22 - 62.4: Moderate (10-30%) Chlorite / Trace (<1%) Sericite / Trace (<1%) Carbonate>> Weak to moderate chlorite alteration trace sericite replacement and trace calcite veinlets and stringers									
		<<Alt: 62.4 - 63.45: Moderate (10-30%) Chlorite / Weak (1-10%) Sericite / Weak (1-10%) Epidote / Trace (<1%) Carbonate>> Localized zone of moderate chlorite alteration with weak sericite, minor epidote and trace carbonate stringers, alteration has a spatial association to localized common fracturing									
		<<Alt: 63.45 - 137.78: Moderate (10-30%) Chlorite / Weak (1-10%) Sericite / Weak (1-10%) Epidote / Trace (<1%) Carbonate>> Weak to moderate chlorite alteration with weak sericite, minor epidote and trace carbonate stringers, alteration has a spatial association to localized common fracturing									
		<<Struc: 15.47 - 15.59: Extension Vein 20 deg. >> Vuggy and irregular calcite veinlet									
		<<Struc: 26.98 - 27.06: Broken Zone 30 deg. >> Rubble zone with minor gouge									
		<<Struc: 38.08 - 38.13: Broken Zone 60 deg. >> Rubble zone with minor gouge									
		<<Struc: 52.12 - 61: Dike 1 deg. >> Pale pink, fine grained, aphyric and discontinuous rhyolite dike running subprallel to core axis (comes in and out of rock)									
		<<Struc: 62.72 - 62.82: Broken Zone 30 deg. >> Rubbly clay gouge with irregular pink calcite veinlets									
125.16	**125.86**	**RHYL Rhyolite**									
		Banded reddish-purple to buff colored dike with strong chlorite alteration with epidote and moderate silicification, trace disseminated pyrite, semi-blocky texture (healed faulting?), cut by chlorite and epidote veinlets and trace calcite stringers, sharp upper and lower contacts									
125.86	**186.23**	**GRDR Granodiorite**	183.00	183.52	0.52	B704719	0.495	168	0.01195	0.131	0.097
		Equigranular medium to coarse grain granodiorite with moderate chlorite alteration, minor to strong fracturing, very minor calcite stringers and veinlets, fault zone occurs through the granodiorite from 137.78-170.54m with strong chlorite and strong calcite alteration within the groundmass and with moderately abundant calcite stringers and fragmented 1-3cm purple calcite veins, from 137.78-139.90m groundmass is a strongly chlorite-clay altered clay gouge with competent granodiorite fragments, past gouge the fault zone continues with moderate to abundant fracturing and sporadic green clay gouge, competent pieces up to 30cm, localized rubble zones with moderate to abundant green clays.									
		<<Min: 183.6 - 184: 5% Pyrite / 0.5% Tetrahedrite>> Vein breccia with disseminated pyrite and trace tetrahedrite (?)	184.08	184.50	0.42	B704721	0.013	1.17	0.00065	0.00529	0.0139
		<<Alt: 137.78 - 170.54: Strong (30-70%) Chlorite / Strong (30-70%) Carbonate / Strong (30-70%) Clay_Undiv>> Strong chlorite and greyish-green clay alteration throughout a fault zone, strong calcite alteration within the groundmass and occuring as moderately abundant calcite stringers									
		<<Alt: 170.54 - 183.52: Moderate (10-30%) Chlorite / Weak (1-10%) Carbonate>> Moderate chlorite alteration with very minor calcite veinlets and stringers									

Hole: SC20-002

From (m)	To (m)	Rock Type & Description	From (m)	To (m)	Length	Sample #	Au ppm	Ag ppm	Cu pct	Pb pct	Zn pct
		<<Alt: 183.52 - 184: Strong (30-70%) Chlorite / Moderate (10-30%) Carbonate>> Fault breccia through granodiorite with strong chlorite alteration and moderate calcite alteration, moderate quartz-carbonate veining									
		<<Alt: 184 - 191.06: Moderate (10-30%) Chlorite / Moderate (10-30%) Carbonate>> Weak to moderate chlorite-calcite alteration									
		<<Struc: 137.78 - 170.54: Broken Zone 30 deg. >> Fault zone with abundant rubbly clay gouge and strong fracturing, localized rubble zones									
		<<Struc: 154.53 - 153.81: Fault>> Rubble zone with minor gouge									
		<<Struc: 160.63 - 163: Fault 50 deg. >> Rubble zone/fault with 18cm reddish-purple competent clay gouge at upper contact, abundant fracturing and rubble									
		<<Struc: 183 - 184: Shear Vein 30 deg. >> 3 quartz-calcite veins (0.5-3cm) within a fault breccia through granodiorite									
186.23	**191.06**	**ANDS Andesite**									
		Dark greyish-green porphyritic andesite dike with moderately abundant calcite stringers (<1mm), quartz and plagioclase phenocrysts, weak to moderate chlorite-calcite alteration									
191.06	**414.47**	**GRDR Granodiorite**	249.00	250.03	1.03	B704722	0.0025	0.57	0.00096	0.00216	0.0074
		Equigranular medium to coarse grain granodiorite with moderate chlorite and weak to moderate sericite alteration, competent, rare quartz-carbonate veinlets <1cm with disseminated pyrite, localized strong green coloring, increasing sericite and quartz veinlets nearing lower contact, rare sulphide bearing quartz veinlets, localized zones with higher mafic content									
		<<Min: 250.1 - 254.55: 7% Pyrite>> Quartz-carbonate vein subparallel to core axis with finely disseminated pyrite	250.03	251.90	1.87	B704723	0.009	0.87	0.00049	0.00123	0.0136
		<<Min: 328 - 328.27: 10% Pyrite>> Mineralized 6cm light grey semi-banded quartz vein with very fine grain disseminated pyrite (10%), strong sericite alteration and white micas (5%)	251.90	253.66	1.76	B704724	0.205	21.7	0.00601	0.01155	0.0451
		<<Min: 338.34 - 339.94: 5% Pyrite>> Finely disseminated pyrite (5%) along vein selvage of mineralized quartz veins and in wall rock	253.66	254.50	0.84	B704725	0.03	0.97	0.00059	0.00149	0.0086
		<<Alt: 191.06 - 310: Moderate (10-30%) Chlorite / Weak (1-10%) Carbonate>> Weak to moderate chlorite alteration with rare quartz-carbonate veinlets	327.00	328.00	1.00	B704726	0.0025	0.26	0.00024	0.0018	0.0082
		<<Alt: 310 - 322: Strong (30-70%) Chlorite / Weak (1-10%) Carbonate / Moderate (10-30%) Sericite>> Moderate to strong chlorite-sericite alteration with minor calcite veinlets	328.00	328.27	0.27	B704727	0.011	0.82	0.00044	0.00214	0.0076
		<<Alt: 322 - 419.39: Moderate (10-30%) Chlorite / Moderate (10-30%) Sericite>> Moderate to strong chlorite-sericite alteration with minor epidote and sericite veinlets and stringers	328.27	329.27	1.00	B704730	0.011	1.47	0.00362	0.00496	0.0107
		<<Struc: 250.1 - 253.55: Extension Vein 5 deg. >> 1-2cm semi-irregular quartz-calcite vein running subparallel to core axis with white and purple calcite, finely disseminated pyrite (7%)	337.41	338.34	0.93	B704731	0.057	5.21	0.00257	0.0376	0.0196
		<<Struc: 294.35 - 294.49: Extension Vein 25 deg. >> 0.5cm quartz vein with 3cm orange-pink alteration halo	338.34	338.94	0.60	B704732	1.68	153	0.105	0.304	0.205
		<<Struc: 323.46 - 323.81: Broken Zone>> Broken zone with minor gouge and strong fracture	338.94	340.00	1.06	B704733	0.008	0.55	0.00074	0.00174	0.0068

Hole: SC20-002

From (m)	To (m)	Rock Type & Description
		<<Struc: 328.07 - 328.27: Extension Vein 25 deg. >> Mineralized 6cm light grey semi-banded quartz vein with very fine grain disseminated pyrite (10%), strong sericite alteration and white micas (5%)
		<<Struc: 338.34 - 338.48: Extension Vein 20 deg. >> Mineralized 1.5cm quartz-calcite quartz vein wth very fine grain disseminated bleby pyrite (15%)
		<<Struc: 338.69 - 338.87: Extension Vein 20 deg. >> Mineralized 0.5cm quartz-carbonate veinlet with finely disseminated pyrite (2%) and trace galena, the vein is not parallel to the other mineralized vein from 338.34-338.48m
		<<Struc: 354.34 - 355.23: Broken Zone>> Broken zone with strong fracture
		<<Struc: 407.52 - 408.37: Broken Zone>> Broken zone with weak to moderate fracturing
414.47	**415.66**	**RHYL Rhyolite**
		Fine grain aphyric pale green rhyolite dike with abundant irregular dark grey stringers, weak to moderate sericite+chlorite alteration, trace disseminated pyrite, increasing quartz nearing lower contact with very minor quartz creating pseudobrecciation of rhyolite and a weak crackle texture
		<<Min: 414.47 - 415.66: 1% Pyrite>> Trace disseminated pyrite
415.66	**417.15**	**VEIN Vein**
		Vein brecciation through a rhyolite dike, breccia is clast to matrix supported, with clasts at upper contact being composed of rhyolite fault breccia and with depth clasts become predominantely subangular rhyolite, supporting the clasts in a light grey to white quartz matrix which in select places creates a crackled texture, dark grey (sulphide?) halos surround clasts, and an unknown white mineral (2%) is overprinting the quartz matrix (secondary milky quartz? white feldspar?), sharp lower contact, moderate chlorite-sericite alteration
		<<Struc: 415.66 - 417.15: Shear Vein 20 deg. >> Vein brecciation through a rhyolite dike, breccia is clast to matrix supported, with clasts at upper contact being composed of rhyolite fault breccia and with depth clasts become predominantely subangular rhyolite, supporting the clasts in a light grey to
417.15	**417.45**	**RHYL Rhyolite**
		Mineralized fault breccia that is matrix supported and weakly banded, contains mm-cm scale subangular to subrounded rhyolite clasts with minor white quartz (?) tension veinlets, matrix is dark grey near black, very fine grained, of unknown composition, and contains disseminated pyrite (1%), the fault breccia is very similar to fault breccia clasts in vein breccia above, competent with weak silicification, moderate chlorite-sericite alteration
		<<Min: 417.15 - 417.45: 1% Pyrite>> Disseminated pyrite in fault breccia
		<<Struc: 417.15 - 417.45: Fault 35 deg. >> Mineralized fault breccia that is matrix supported and weakly banded, contains mm-cm scale subangular to subrounded rhyolite clasts with minor white quartz (?) tension veinlets, matrix is dark grey near black, very fine grained, of unknown composition, an

From (m)	To (m)	Length	Sample #	Au ppm	Ag ppm	Cu pct	Pb pct	Zn pct
409.00	411.00	2.00	B704734	0.011	2.11	0.00181	0.00631	0.0141
411.00	413.00	2.00	B704735	0.034	4.44	0.00305	0.0235	0.0432
413.00	414.47	1.47	B704736	0.106	4.98	0.00494	0.0215	0.108
414.47	415.66	1.19	B704737	0.032	2.66	0.00095	0.0184	0.0295
415.66	417.15	1.49	B704738	0.152	7.9	0.00123	0.0405	0.0339
417.15	417.45	0.30	B704740	1.395	35.2	0.00604	0.166	0.206

Hole: SC20-002

From (m)	To (m)	Rock Type & Description
417.45	**419.39**	**VEIN — Vein**
		Mineralized quartz vein with massive and banded textures, white to light grey quartz, banded sulphides in concentrated zones throughout the vein with bleby/fine grain/banded pyrite (10%), tetrahedrite (7%, possibly argentite?), galena (4%), banded chalcopyrite (2%), and trace pyrrhotite (<1%) and trace arsenopyrite (<1%), bands of sulphides follow moderately abundant sheared/banded rhyolite lithics, crosscutting vein/lithics are minor <0.5cm dark green chlorite veinlets, moderate to strong chlorite and weak to moderate sericite alteration, 16cm rhyolite inclusion in middle of vein intercept
		<<Min: 417.45 - 419.39: 10% Pyrite / 4% Galena / 7% Tetrahedrite>> Quartz vein with pyrite, tetrahedrite, galena and trace pyrrhotite and arsenopyrite
		<<Struc: 417.45 - 419.39: Shear Vein>> Mineralized quartz vein with massive and banded textures, white to light grey quartz, banded sulphides in concentrated zones throughout the vein with bleby/fine grain/banded pyrite (10%), tetrahedrite (7%, possibly argentite?), galena (4%), banded chalcop
419.39	**426.37**	**RHYL — Rhyolite**
		Dark green fine grained rhyolite dike with moderate to strong chlorite-sericite alteration, flow banding near lower contact, abundant dark green-grey stringers, minor bleby and finely disseminated pyrite (2%), rare occurances of pyrite stringers, minor quartz content creating very weak brecciation in localized zones (quartz matrix contains pyrite), moderate to abundant milky white quartz-calcite stringers, stringers and healed microfractures increase in abundance toward lower contact (more shear pressure?), discontinuous white quartz vein with lithic fragments and silicification halos from 421.00-421.23m with bleby pyrite (5%) and trace tetrahedrite (or argentite?, <1%)
		<<Min: 419.39 - 421: 2% Pyrite>> Disseminated pyrite
		<<Min: 421 - 421.23: 5% Pyrite / 1% Tetrahedrite>> Quartz vein with disseminated pyrite and trace tetrahedrite
		<<Min: 421.23 - 426.37: 2% Pyrite>> Disseminated pyrite
		<<Alt: 419.39 - 441.68: Moderate (10-30%) Sericite / Moderate (10-30%) Chlorite / Moderate (10-30%) Epidote>> Moderate to strong sericite-chlorite alteration with moderate chlorite and epidote stringers, patchy moderate silicification
		<<Struc: 421 - 421.23: Extension Vein 50 deg. >> Discontinuous white quartz vein with lithic fragments and silicification halos, bleby pyrite (5%) and trace tetrahedrite (or argentite?, <1%)
426.37	**427.94**	**RHYL — Rhyolite**
		Mineralized dark greenish-grey fault breccia in a rhyolite dike, clast supported breccia consisting of a dark grey near black fine grained matrix hosting subrounded rhyolite clasts and brecciated quartz veins, moderate to strong chlorite-sericite alteration, finely disseminated and bleby pyrite (2%), tetrahedrite (1%), and trace pyrrhotite, abundant chlorite and epidote stringers + moderate to strong chlorite alteration of the matrix
		<<Min: 426.37 - 427.94: 2% Pyrite>> Fault breccia with disseminated pyrite and trace pyrrhotite
		<<Struc: 426.37 - 427.94: Fault 70 deg. >> Mineralized dark greenish-grey fault breccia in a rhyolite dike, clast supported breccia consisting of a dark grey near black fine grained matrix hosting subrounded rhyolite clasts and brecciated quartz veins, moderate to strong chlorite-sericite alterati

From (m)	To (m)	Length	Sample #	Au ppm	Ag ppm	Cu pct	Pb pct	Zn pct
417.45	418.48	1.03	B704741	27.1	454	0.128	1.555	1.295
418.48	419.39	0.91	B704743	29.9	1010	0.269	4.29	6.13
419.39	421.00	1.61	B704744	0.275	11.8	0.0031	0.16	0.211
421.00	421.87	0.87	B704745	3.39	52.8	0.0304	0.396	0.843
421.87	423.00	1.13	B704746	1.07	16.4	0.01745	0.179	0.324
423.00	425.00	2.00	B704747	0.447	8.86	0.0027	0.0659	0.121
425.00	426.37	1.37	B704750	0.035	4.15	0.00117	0.0292	0.104
426.37	427.94	1.57	B704751	13.3	152	0.0815	1.225	0.924

Hole: SC20-002

From (m)	To (m)	Rock Type & Description
427.94	**428.85**	**RHYL** **Rhyolite**
		Pale to dark green fine grained aphyric rhyolite dike with moderate to strong sericite-chlorite alteration, moderate chlorite stringers, moderate silicification and minor irregular and discontinuous white quartz veinlets (<0.5cm)
428.85	**430.41**	**ANDS** **Andesite**
		Aphanitic and aphyric very dark green andesite dike with minor bleached zones, moderate quartz-calcite veinlets (<0.5cm) and stringers, moderate to strong chlorite-sericite alteration with moderately abundant chlorite stringers (<1mm)
430.41	**480.67**	**GRDR** **Granodiorite**
		Medium to coarse grained granodiorite with variable chlorite-sericite alteration (strong near upper contact, gradually becoming moderate to weak), with moderately abundant chlorite stringers and microveinelts, zone of mineralization from 433.35-435.95m with stringers and finely disseminated pyrite (4%) and trace tetrahedrite, single quartz vein at 435.03-435.14m with coarse/bleby tetrahedrite (15%), galena (3%) and pyrite (2%), minor pale pink rhyolite dike from 435.60-435.95m, unit is competent, minor andesite dike from 471.25-471.53m, EOH
		<<Alt: 441.68 - 480.67: Weak (1-10%) Sericite / Moderate (10-30%) Chlorite / Moderate (10-30%) Chlorite / Moderate (10-30%) Sericite>> Weak to moderate sericite-chlorite alteration with abundant chlorite stringers and minor sericite stringers. EOH.
		<<Struc: 433.12 - 433.35: Broken Zone>> Zone of strong fracture and very minor gouge
		<<Struc: 435.03 - 435.14: Extension Vein 20 deg. >> White quartz vein with massive texture and coarse/bleby tetrahedrite (15%), galena (3%) and pyrite (2%)
		<<Struc: 480.57 - 480.67: Extension Vein 30 deg. >> White calcite vein

End of Hole @ 480.67

From (m)	To (m)	Length	Sample #	Au ppm	Ag ppm	Cu pct	Pb pct	Zn pct
427.94	428.85	0.91	B704752	0.054	1.96	0.00146	0.00508	0.0137
428.85	430.41	1.56	B704753	0.442	0.73	0.00192	0.00244	0.0242
430.41	432.00	1.59	B704754	0.006	0.34	0.00214	0.0012	0.0102
432.00	434.00	2.00	B704755	0.093	2.15	0.0039	0.01745	0.114
434.00	436.00	2.00	B704756	0.56	45.6	0.00892	0.234	0.196
436.00	438.00	2.00	B704757	0.006	0.28	0.00223	0.00207	0.0118

Depth (m)	Survey Method	Survey By	Date Surveyed	Dip	Measured Azimuth	Correction Factor	Corrected Azimuth	Mag. Field	Accept Values?	Comments
2.45	EQ0385	kr		-46.01	306.61				☑	End of hole misclose 2.55%
4.96	EQ0385	kr		-45.88	306.6				☑	End of hole misclose 2.55%
9.99	EQ0385	kr		-45.76	306.61				☑	End of hole misclose 2.55%
14.95	EQ0385	kr		-45.75	306.54				☑	End of hole misclose 2.55%
19.93	EQ0385	kr		-45.78	306.58				☑	End of hole misclose 2.55%
24.96	EQ0385	kr		-45.8	306.6				☑	End of hole misclose 2.55%
29.99	EQ0385	kr		-45.79	306.49				☑	End of hole misclose 2.55%

Hole: SC20-002

Depth (m)	Survey Method	Survey By	Date Surveyed	Dip	Measured Azimuth	Correction Factor	Corrected Azimuth	Mag. Field	Accept Values?	Comments
34.96	EQ0385	kr		-45.78	306.41				☑	End of hole misclose 2.55%
40	EQ0385	kr		-45.82	306.38				☑	End of hole misclose 2.55%
44.94	EQ0385	kr		-45.75	306.36				☑	End of hole misclose 2.55%
49.94	EQ0385	kr		-45.74	306.28				☑	End of hole misclose 2.55%
54.96	EQ0385	kr		-45.92	306.26				☑	End of hole misclose 2.55%
59.99	EQ0385	kr		-45.87	306.36				☑	End of hole misclose 2.55%
64.94	EQ0385	kr		-45.94	306.43				☑	End of hole misclose 2.55%
69.97	EQ0385	kr		-45.94	306.48				☑	End of hole misclose 2.55%
74.94	EQ0385	kr		-45.97	306.63				☑	End of hole misclose 2.55%
79.92	EQ0385	kr		-46	306.73				☑	End of hole misclose 2.55%
84.91	EQ0385	kr		-46.01	306.9				☑	End of hole misclose 2.55%
89.89	EQ0385	kr		-46.04	307.01				☑	End of hole misclose 2.55%
94.98	EQ0385	kr		-46.09	307.03				☑	End of hole misclose 2.55%
99.94	EQ0385	kr		-46.11	307.22				☑	End of hole misclose 2.55%
104.97	EQ0385	kr		-46.15	307.4				☑	End of hole misclose 2.55%
109.98	EQ0385	kr		-46.18	307.56				☑	End of hole misclose 2.55%
114.93	EQ0385	kr		-46.19	307.58				☑	End of hole misclose 2.55%
119.9	EQ0385	kr		-46.22	307.77				☑	End of hole misclose 2.55%
124.91	EQ0385	kr		-46.32	307.82				☑	End of hole misclose 2.55%
129.96	EQ0385	kr		-46.34	307.91				☑	End of hole misclose 2.55%
134.89	EQ0385	kr		-46.39	308.05				☑	End of hole misclose 2.55%
139.97	EQ0385	kr		-46.45	308.11				☑	End of hole misclose 2.55%
144.91	EQ0385	kr		-46.48	308.11				☑	End of hole misclose 2.55%
150	EQ0385	kr		-46.36	308.14				☑	End of hole misclose 2.55%
154.9	EQ0385	kr		-46.36	308.13				☑	End of hole misclose 2.55%
159.92	EQ0385	kr		-46.37	308.22				☑	End of hole misclose 2.55%
164.9	EQ0385	kr		-46.44	308.25				☑	End of hole misclose 2.55%

Hole: SC20-002

Depth (m)	Survey Method	Survey By	Date Surveyed	Dip	Measured Azimuth	Correction Factor	Corrected Azimuth	Mag. Field	Accept Values?	Comments
170	EQ0385	kr		-46.44	308.32				☑	End of hole misclose 2.55%
175	EQ0385	kr		-46.43	308.29				☑	End of hole misclose 2.55%
179.95	EQ0385	kr		-46.47	308.35				☑	End of hole misclose 2.55%
184.96	EQ0385	kr		-46.45	308.34				☑	End of hole misclose 2.55%
189.92	EQ0385	kr		-46.42	308.23				☑	End of hole misclose 2.55%
194.94	EQ0385	kr		-46.46	308.38				☑	End of hole misclose 2.55%
200	EQ0385	kr		-46.49	308.43				☑	End of hole misclose 2.55%
204.99	EQ0385	kr		-46.53	308.59				☑	End of hole misclose 2.55%
209.91	EQ0385	kr		-46.58	308.7				☑	End of hole misclose 2.55%
214.97	EQ0385	kr		-46.62	308.86				☑	End of hole misclose 2.55%
220	EQ0385	kr		-46.64	308.96				☑	End of hole misclose 2.55%
224.98	EQ0385	kr		-46.69	309.18				☑	End of hole misclose 2.55%
230	EQ0385	kr		-46.74	309.44				☑	End of hole misclose 2.55%
235	EQ0385	kr		-46.66	309.8				☑	End of hole misclose 2.55%
239.91	EQ0385	kr		-46.58	310.12				☑	End of hole misclose 2.55%
244.98	EQ0385	kr		-46.59	310.49				☑	End of hole misclose 2.55%
249.91	EQ0385	kr		-46.44	310.81				☑	End of hole misclose 2.55%
254.93	EQ0385	kr		-46.32	311.15				☑	End of hole misclose 2.55%
259.96	EQ0385	kr		-46.15	311.47				☑	End of hole misclose 2.55%
264.94	EQ0385	kr		-46.02	311.79				☑	End of hole misclose 2.55%
269.89	EQ0385	kr		-45.88	312.14				☑	End of hole misclose 2.55%
274.97	EQ0385	kr		-45.75	312.49				☑	End of hole misclose 2.55%
279.89	EQ0385	kr		-45.63	312.86				☑	End of hole misclose 2.55%
284.97	EQ0385	kr		-45.48	313.17				☑	End of hole misclose 2.55%
289.93	EQ0385	kr		-45.32	313.44				☑	End of hole misclose 2.55%
294.95	EQ0385	kr		-45.28	313.58				☑	End of hole misclose 2.55%
299.98	EQ0385	kr		-45.36	313.95				☑	End of hole misclose 2.55%

Hole: SC20-002

Depth (m)	Survey Method	Survey By	Date Surveyed	Dip	Measured Azimuth	Correction Factor	Corrected Azimuth	Mag. Field	Accept Values?	Comments
304.96	EQ0385	kr		-45.4	314.19				☑	End of hole misclose 2.55%
309.98	EQ0385	kr		-45.41	314.52				☑	End of hole misclose 2.55%
314.93	EQ0385	kr		-45.42	314.69				☑	End of hole misclose 2.55%
319.94	EQ0385	kr		-45.38	315.04				☑	End of hole misclose 2.55%
324.98	EQ0385	kr		-45.36	315.26				☑	End of hole misclose 2.55%
329.92	EQ0385	kr		-45.17	315.71				☑	End of hole misclose 2.55%
334.91	EQ0385	kr		-45.01	315.68				☑	End of hole misclose 2.55%
339.95	EQ0385	kr		-45	315.84				☑	End of hole misclose 2.55%
344.9	EQ0385	kr		-45.01	315.86				☑	End of hole misclose 2.55%
349.96	EQ0385	kr		-45.08	315.89				☑	End of hole misclose 2.55%
354.95	EQ0385	kr		-45.1	316.18				☑	End of hole misclose 2.55%
360	EQ0385	kr		-45.09	316.27				☑	End of hole misclose 2.55%
364.96	EQ0385	kr		-45.12	316.4				☑	End of hole misclose 2.55%
370	EQ0385	kr		-45.18	316.45				☑	End of hole misclose 2.55%

GeoSpark: Drill Hole Report

Project: Skukum

Hole: SC20-003

Prospect:	SKC	**Survey Type:**	Reflex APS	**Logged By:**	J. MacLean	**Hole Type:**	SFC
UTM Grid:	NAD83_Zone8N	**Survey By:**	W. Yang	**Date Started:**	2020-10-28	**Core Size:**	HQ
UTM East:	478101.53	**Azimuth:**	310.8	**Date Completed:**	2020-11-03	**Casing Pulled?:**	☐
UTM North:	6671139.95	**Dip:**	-47	**Drill Company:**	HARD	**Casing Depth (m):**	3.05
UTM Elevation (m):	1390.5	**Length (m):**	493.22	**Drill Rig:**	A-5	**Reduced (m):**	124.97
Hole Status:	Final			**Drill Started:**	2020-10-27	**Reduced Size:**	NQ
Hole Purpose:	EXPL			**Drill Completed:**	2020-11-03	**Oriented?:**	☐

Comments:

From (m)	To (m)	Rock Type & Description		From (m)	To (m)	Length	Sample #	Au ppm	Ag ppm	Cu pct	Pb pct	Zn pct
0.00	**3.05**	**CSNG**	**Casing**									
3.05	**12.58**	**GRDR**	**Granodiorite**									
Heavily fractured granodiorite overburden												
<<Alt: 3.05 - 119.19: Weak (1-10%) Chlorite / Weak (1-10%) Sericite>> Weak chlorite alteration with trace to weak sericite alteration occur as replacement with minor sericite stringers and veinlets												
<<Struc: 3.05 - 12.58: Broken Zone>> Broken zone/overburden wuth string fracturing and minor gouge sections (<2cm)												
12.58	**22.24**	**GRDR**	**Granodiorite**									
Medium to coarse equigranular granodiorite with trace to weak chlorite alteration, localized broken zones and rare calcite stringers												
<<Struc: 20.42 - 21.53: Broken Zone>> Broken zone with moderate to strong fracturing												
22.24	**23.47**	**ANDS**	**Andesite**									
Dark green aphyric and aphantic andesite dike with moderate calcite stringers and granodiorite inclusions												
23.47	**28.66**	**GRDR**	**Granodiorite**									
Medium to coarse equigranular granodiorite with trace to weak chlorite alteration, localized broken zones and rare calcite stringers												

GeoSpark
geosparkconsulting.com

Hole: SC20-003

From (m)	To (m)	Rock Type & Description
28.66	**29.35**	**ANDS Andesite**
		Dark green aphyric and aphantic andesite dike with moderate calcite stringers and granodiorite inclusions
29.35	**124.44**	**GRDR Granodiorite**
		Medium to coarse equigranular granodiorite with trace to weak chlorite alteration, localized broken zones and rare calcite stringers
		<<Min: 86 - 87.18: 2% Pyrite>> disseminated pyrite in 3 quartz-calcite veins and in vein selvage
		<<Alt: 119.19 - 119.73: Strong (30-70%) Hematite>> Moderate to strong hematite alteration
		<<Alt: 119.73 - 128.73: Moderate (10-30%) Chlorite / Weak (1-10%) Sericite>> Weak to moderate chlorite alteration with weak sericite
		<<Struc: 31.5 - 31.86: Extension Vein>> Zone of moderate vugs (mm-cm scale) with strong calcite
		<<Struc: 48.8 - 48.93: Extension Vein 45 deg. >> 2cm vuggy calcite vein with 4cm alteration halos with moderate to strong chlorite-serictite alteration
		<<Struc: 86.54 - 86.73: Extension Vein 40 deg. >> 1-3cm purple quartz-calcite veins with disseminated pyrite (2%)
124.44	**130.62**	**GRDR Granodiorite**
		Medium grained granodiorite with moderate to strong fracturing and zones of competent gouge, strong chlorite and moderate sericite alteration, moderate quartz-calcite veins
		<<Alt: 128.73 - 130.62: Strong (30-70%) Chlorite / Weak (1-10%) Sericite>> Strong chlorite and weak sericite alteration within fault zone of granodiorite
		<<Struc: 124.49 - 130.62: Fault>> Large fault zone with localized competent dark green clay gouge, strong chlorite and weak to moderate sericite alteration, moderate quartz-calcite veins
130.62	**182.17**	**GRDR Granodiorite**
		Medium to coarse equigranular granodiorite with moderate chlorite and trace to weak sericite alteration, localized brokem zones, moderate chlorite and epidote stringers and veinlets, moderate healed microfractures, weak fracture with localized fault zones
		<<Alt: 130.62 - 146.28: Moderate (10-30%) Chlorite / Weak (1-10%) Sericite>> Moderate chlorite and weak to moderate sericite alteration with minor sericite stringers
		<<Alt: 146.28 - 151.49: Moderate (10-30%) Chlorite / Weak (1-10%) Sericite / Weak (1-10%) Hematite>> Moderate chlorite and weak sericite alteration with weak patchy hematite alteration occur as replacement and within healed/filled microfractures
		<<Alt: 151.49 - 219.78: Moderate (10-30%) Chlorite / Weak (1-10%) Sericite>> Moderate chlorite and weak sericite alteratio
		<<Struc: 136.34 - 141.52: Fault 50 deg. >> Fault with abundant fracture and rubble, light brownish-green clay on select fracture surfaces and competent brown-green clay gouge (15cm) at lower contact
		<<Struc: 143 - 144.6: Broken Zone>> Zone of moderate to strong fracture

From (m)	To (m)	Length	Sample #	Au ppm	Ag ppm	Cu pct	Pb pct	Zn pct
86.00	86.54	0.54	B704759	0.0025	0.23	0.00107	0.00143	0.0047
86.54	86.78	0.24	B704760	0.045	1.07	0.00099	0.00238	0.0101
86.78	87.18	0.40	B704762	0.018	0.34	0.00054	0.00177	0.0073

Hole: SC20-003

From (m)	To (m)	Rock Type & Description
		<<Struc: 146.28 - 146.5: Extension Vein 10 deg. >> Chlorite stringer with abundant hematite along vein margins
		<<Struc: 167.19 - 171.25: Fault 40 deg. >> Fault with strong fracturing, abundant green clay gouge
182.17	**186.60**	**ANDS Andesite**
		Dark green porphyritic andesite with white plagioclase phenocrysts, moderate chlorite and weak sericite alteration, minor calcite stringers, weak fracturing
186.60	**244.25**	**GRDR Granodiorite**
		Medium to coarse grain equigranular granodiorite with weak to moderate chlorite alteration and weak to moderate sericite alteraton, minor epidote and chlorite stringers and veinlets, minor calcite (white and reddish-purple) stringers, porphyritic andesite
		<<Min: 230.83 - 231.4: 5% Pyrite>> disseminated pyrite in a quartz-calcite shear vein
		<<Alt: 219.78 - 244.25: Strong (30-70%) Chlorite / Moderate (10-30%) Sericite>> Moderate to strong chlorite and moderate sericite alteration, strong green coloring
		<<Struc: 230.83 - 231.4: Shear Vein 15 deg. >> Shear vein with white and reddish-purple calcite-quartz vein with disseminated pyrite (5%) with competent light green clay gouge around the vein, zone of fracturing and gouge (shear)
244.25	**244.47**	**RHYL Rhyolite**
		Very pale green aphanitic rhyolite dike with moderate to strong chlorite-sericite atleration and moderate light grey quartz stringers
		<<Alt: 244.25 - 349.6: Strong (30-70%) Chlorite / Moderate (10-30%) Sericite>> Moderate to strong chlorite and moderate to strong sericite alteration
244.47	**396.68**	**GRDR Granodiorite**
		Medium to coarse grain equigranular granodiorite with moderate to strong chlorite-sericite alteration, minor purple calcite-quartz veinlets with finely disseminated pyrite and halos of strong chlorite-sericite alteration, common fracturing, localized zone
		<<Min: 244.47 - 396.68: 0.5% Pyrite>> Trace disseminated pyrite
		<<Alt: 349.6 - 396.68: Pervasive (>70%) Chlorite / Moderate (10-30%) Sericite>> Strong to pervasive chlorite and sericite alteration with dark green coloring with moderate to abundant chlorite, epidote and calcite stringers
		<<Struc: 244.54 - 244.69: Extension Vein 35 deg. >> Light-grey to white quartz-calcite veinlet with trace pyrite within the vein and disseminate pyrite and pyrrhotite in the vein selvage
		<<Struc: 245.49 - 249.65: Extension Vein 30 deg. >> Light grey quartz and purple calcite veinlet with finely disseminated pyrite along the selvages
		<<Struc: 257 - 257.17: Extension Vein 1 deg. >> White to light grey quartz vein running parallel to core axis with minor calcite stringers
		<<Struc: 274.09 - 274.37: Extension Vein 15 deg. >> Quartz-calcite vein with trace pyrite

From (m)	To (m)	Length	Sample #	Au ppm	Ag ppm	Cu pct	Pb pct	Zn pct
243.24	244.25	1.01	B704763	0.026	2.31	0.00337	0.00258	0.0116
244.25	244.47	0.22	B704764	0.0025	0.23	0.00036	0.00191	0.0091
244.47	244.75	0.28	B704765	0.074	5.73	0.00219	0.00504	0.0124
244.75	245.50	0.75	B704766	0.124	11.4	0.00657	0.01875	0.0428
245.50	245.81	0.31	B704767	0.081	8.81	0.00301	0.01445	0.035
245.81	246.93	1.12	B704770	0.0025	0.29	0.00019	0.00165	0.0109
274.09	274.37	0.28	B704771	0.077	14.85	0.00108	0.00423	0.0091

Hole: SC20-003

From (m)	To (m)	Rock Type & Description
		<<Struc: 343.83 - 346.2: Broken Zone>> Broken zone with moderate to strong fracture and minor green chlorite clay gouge
		<<Struc: 344.94 - 345.05: Extension Vein 30 deg. >> White quartz-calcite vein with crackle texture
		<<Struc: 357.6 - 406.19: Broken Zone>> Zone of moderate to strong fracturing with minor green clay gouge along select fracture surfaces
396.68	**401.75**	**ANDS Andesite**
		Dark green aphyric and aphanitic andesite dike with minor fracturing and abundant white calcite veinlets and stringers, strong chlorite alteration
		<<Alt: 396.68 - 401.75: Strong (30-70%) Chlorite / Moderate (10-30%) Carbonate>> Strong chlorite and moderate carbonate alteration as veinlets and stringers
401.75	**414.98**	**GRDR Granodiorite**
		Fine to medium grained granodiorite occuring in a brittle shear zone, contains fine grain clasts of andesite and granodiorite (shear features), strong to pervasive chlorite alteration and moderate sericite, strong dark green coloring, minor epidote string
		<<Min: 401.75 - 414.98: 0.5% Pyrite>> Massive vein pyrite
		<<Alt: 401.75 - 414.98: Strong (30-70%) Chlorite / Moderate (10-30%) Sericite>> Strong to pervasive chlorite and moderate sericite alteration
414.98	**417.06**	**RHYL Rhyolite**
		Aphanitic rhyolite dike with buff to very pale green coloring, sheared and brecciated textures at upper contact, breccia contains massive pyrite (1%) in the matrix and as stringers cross-cutting rhyolite clasts, moderately abundant dark grey sulphide(?) f
		<<Min: 414.98 - 417.06: 2% Pyrite>> Trace disseminated pyrite
		<<Alt: 414.98 - 420.46: Moderate (10-30%) Sericite / Moderate (10-30%) Chlorite / Trace (<1%) Epidote>> Weak to moderate sericite-chlorite alteration with trace epidote
		<<Struc: 415.36 - 415.47: Shear Vein 40 deg. >> Mottled quartz vein with massive pyrite (5%) and chlorite along vein margins
417.06	**418.55**	**RHYL Rhyolite**
		Within the rhyolite dike multiple competent fault breccias occur, the breccias are matrix supported with subrounded to subangular rhyolite clasts in a a fine grain black matrix with finely disseminated pyrite (3%), the matrix itself is brecciated suggesti
		<<Min: 417.06 - 418.55: 0.5% Pyrite>> Trace disseminated pyrite

From (m)	To (m)	Length	Sample #	Au ppm	Ag ppm	Cu pct	Pb pct	Zn pct
405.00	407.00	2.00	B704772	0.112	3.71	0.00437	0.0199	0.069
407.00	409.00	2.00	B704773	0.086	9	0.0213	0.0321	0.531
409.00	411.00	2.00	B704774	0.156	5.36	0.00618	0.0367	0.159
411.00	413.00	2.00	B704775	0.169	3.85	0.00225	0.0263	0.0439
413.00	414.98	1.98	B704776	0.173	8.19	0.00693	0.129	0.272
414.98	415.90	0.92	B704777	0.116	7.43	0.00604	0.0823	0.26
415.90	417.04	1.14	B704779	0.012	1.58	0.00054	0.0169	0.02
417.04	418.55	1.51	B704780	6.28	60.2	0.0168	0.228	0.302

Hole: SC20-003

From (m)	To (m)	Rock Type & Description
		<<Struc: 417.06 - 417.38: Fault 25 deg. >> Mineralzied fault breccia that is matrix supported with subrounded to subangular rhyolite clasts in a a fine grain black matrix with finely disseminated pyrite (3%), the matrix itself is brecciated suggesting multiple faulting/shear events, some clasts ar
		<<Struc: 417.75 - 418.55: Fault 45 deg. >> Mineralized fault breccia that is matrix supported with subrounded to subangular rhyolite clasts in a a fine grain black matrix with finely disseminated pyrite (3%), the matrix itself is brecciated suggesting multiple faulting/shear events, some clasts ar
418.55	**420.46**	**RHYL Rhyolite**
		Pale greyish-green rhyolite dike (continued from above) that is fine grained with common fracturing, moderately abundant dark grey sulphide(?) filled microfractures, moderate sericite-chlorite alteration, quartz vein from 418.80-419.07m with bands of whit
		<<Min: 418.55 - 420.46: 5% Pyrite / 1% Arsenopyrite / 0.5% Chalcopyrite / 3% Galena / 4% Tetrahedrite>> Vein hosted massive pyrite, tetrahedrite, galena, arsenopyrite and trace chalcopyrite
		<<Struc: 418.74 - 419.07: Extension Vein 40 deg. >> Mineralized quartz-sulphide vein bands of white massive quartz and massive sulphides: pyrite (5%), tetrahedrite/argentite(?, 4%), galena (3%), arsenopyrite (1%), and trace chalcopyrite
		<<Struc: 419.07 - 420.56: Broken Zone>> Zone of strong brittle fracture
420.46	**424.16**	**RHYL Rhyolite**
		Mineralized dark green aphanitic and aphyric rhyolite dike with banded quartz-sulphide veins accounting for 30% of the unit, rhyolite has moderate to strong chlorite-sericite alteration with a strong dark green coloring and moderate chlorite and epidote s
		<<Min: 420.46 - 424.16: 10% Pyrite / 0.5% Arsenopyrite / 3% Chalcopyrite / 10% Galena / 7% Tetrahedrite>> Vein hosted massive pyrite, galena, chalcopyrite, tetrahedrite, trace pyrrhotite and arsenopyrite
		<<Alt: 420.46 - 424.16: Strong (30-70%) Sericite / Strong (30-70%) Chlorite>> Moderate to strong sericite-chlorite atleration with moderate chlorite and epidote stringers
		<<Struc: 420.46 - 420.8: Shear Vein 40 deg. >> Mineralized banded quartz-sulphide vein with massive white quartz and banded/massive pyrite (10%), galena (15%, very fine grained), tetrahedrite/argentite(?, 4%), sulphides surrounded by dark grey halos of very fine grained sulphides(?), minor rhyolite cl
		<<Struc: 421.43 - 421.76: Shear Vein 30 deg. >> Mineralized massive/banded/mottled quartz-sulphide vein with very fine grain massive/banded pyrite (7%), arsenopyrite (10%), galena (3%), stringers with massive pyrite and galena occur in the vein selvage/host rock
		<<Struc: 423.11 - 423.32: Shear Vein 50 deg. >> Mineralized massive/banded/mottled quartz vein with banded/disseminated fine grain pyrite (7%) and galena (3%) with moderately abundant quartz stringers with massive pyrite coming off from the main vein and occuring in the selvage/host rock
424.16	**428.70**	**RHYL Rhyolite**
		Pale green aphanitic and aphyric rhyolite dike with a mineralized quartz-sulphide vein. Rhyolite contains moderately abundant dark grey sulphide(?) filled microfractures and minor calcite shear veinlets, weak fracturing, healed fault features (competent g

From (m)	To (m)	Length	Sample #	Au ppm	Ag ppm	Cu pct	Pb pct	Zn pct
418.55	419.38	0.83	B704781	12.9	255	0.0395	0.575	0.556
419.38	420.46	1.08	B704782	0.969	178	0.0143	0.368	0.535
420.46	420.81	0.35	B704783	30.1	1875	0.787	8.61	2.51
420.81	421.46	0.65	B704784	22.1	345	0.0929	1.895	0.835
421.46	421.78	0.32	B704785	46	565	0.13	3.43	0.948
421.78	423.02	1.24	B704786	2.49	97.4	0.01495	0.246	0.278
423.02	423.35	0.33	B704787	13.2	330	0.0972	1.38	1.28
423.35	424.16	0.81	B704790	0.974	23.9	0.00776	0.132	0.311
424.16	426.00	1.84	B704791	0.278	1.98	0.00104	0.0262	0.071

Hole: SC20-003

From (m)	To (m)	Rock Type & Description
		<<Min: 424.16 - 428.7: 5% Pyrite / 0.5% Chalcopyrite / 2% Sphalerite>> Vein hosted pyrite, sphalerite and trace chalcopyrite
		<<Alt: 424.16 - 431.1: Moderate (10-30%) Sericite / Moderate (10-30%) Chlorite>> Weak to moderate sericite-chlorite alteration
		<<Struc: 427.94 - 428.11: Shear Vein 60 deg. >> Mineralized semi-irregular banded quartz-sulphide vein with white massive and banded quartz and massive/banded pyrite (7%), sphalerite (6%), and trace chalcopryite (<1%)
428.70	**431.40**	**ANDS Andesite**
		Pale green weakly porphyritic andesite dike with moderate sericite-chlorite alteration, possible mixing of andesite and rhyolite dikes with irregular texture, moderate silicification, trace disseminated pyrite with dark grey halos, minor white feldspar ph
		<<Min: 428.7 - 431.4: 0.5% Pyrite>> Trace disseminated pyrite
		<<Alt: 431.1 - 493.22: Strong (30-70%) Sericite / Moderate (10-30%) Chlorite>> Strong sericite and moderate chlorite alteration with moderately abundant sericite and chlorite stringers
		<<Struc: 429.92 - 430.04: Fault 55 deg. >> Dark grey clay fault gouge with trace disseminated pyrite and minor andesite dike fragments
431.40	**454.91**	**GRDR Granodiorite**
		Sheared medium grained granodiorite with moderate to strong sericite-chlorite alteration with common fracturing and gouge at upper contact, trace disseminated white and grey micas, moderate sericite and chlorite stringers
		<<Struc: 432.12 - 433.03: Fault 60 deg. >> Fault with abundant competent rubbly green clay gouge and moderate fracture, gouge contains subangular clasts of grandodiorite hsoted in gouge matrix (fault breccia)
		<<Struc: 442.42 - 443.58: Extension Vein 20 deg. >> Reworked vein in granodiorite with vuggy crystalline/colloform yellow-brown quartz with calcite halos and abundant sericite-chlorite altered granodiorite clasts, minor hematite staining
		<<Struc: 451.48 - 451.52: Extension Vein 70 deg. >> White calcite vein
		<<Struc: 452.41 - 452.45: Extension Vein 70 deg. >> White calcite vein
454.91	**455.34**	**ANDS Andesite**
		Dark green weakly porphyritic andesite dike with minor cm scale granodiorite inclusions
455.34	**493.22**	**GRDR Granodiorite**
		Medium grained equigranular granodiorite with moderate to strong sericite-chlorite alteration with localized intervals <1m of pervasive sercite-chlorite alteration, rare calcite stringers, minor quartz flooding, interval from 479.15-481.60m with pale redd
		<<Min: 465.58 - 466.03: 6% Pyrite / 4% Arsenopyrite / 0.5% Galena / 5% Sphalerite>> Mineralized quartz flood with massive pyrite, sphalerite, arsenopyrite and trace galena
		<<Struc: 465.58 - 466.03: Extension Vein 1 deg. >> White quartz flood with massive pyrite (6%), sphalerite (5%), arsenopyrite (4%) and trace galena (<1%)

From (m)	To (m)	Length	Sample #	Au ppm	Ag ppm	Cu pct	Pb pct	Zn pct
426.00	427.59	1.59	B704793	0.015	0.76	0.00035	0.00598	0.0054
427.59	428.70	1.11	B704794	2.49	39.5	0.0172	0.302	0.479
428.70	429.92	1.22	B704795	0.024	0.6	0.00032	0.00329	0.0093
429.92	431.40	1.48	B704796	0.078	1	0.00084	0.00644	0.0153
431.40	433.05	1.65	B704797	0.338	5.24	0.00422	0.00676	0.0248
433.05	435.00	1.95	B704798	0.025	1.28	0.00098	0.00547	0.0272
435.00	437.00	2.00	B704800	0.005	0.57	0.00052	0.00393	0.0193
437.00	439.00	2.00	B704801	0.009	0.38	0.00041	0.0054	0.0143
465.08	465.58	0.50	B704802	0.005	0.26	0.00071	0.00411	0.0142
465.58	466.03	0.45	B704804	0.521	9.22	0.01325	0.0386	0.993
466.03	466.53	0.50	B704805	0.045	1.08	0.00075	0.00349	0.0165

Hole: SC20-003

From (m)	To (m)	Rock Type & Description	From (m)	To (m)	Length	Sample #	Au ppm	Ag ppm	Cu pct	Pb pct	Zn pct

End of Hole @ 493.22

Depth (m)	Survey Method	Survey By	Date Surveyed	Dip	Measured Azimuth	Correction Factor	Corrected Azimuth	Mag. Field	Accept Values?	Comments
4.96	EQ0385	jb		-47.42	311.36				☑	End of hole misclose 12.97%
10	EQ0385	jb		-47.39	311.27				☑	End of hole misclose 12.97%
14.91	EQ0385	jb		-47.42	311.3				☑	End of hole misclose 12.97%
19.9	EQ0385	jb		-47.42	311.31				☑	End of hole misclose 12.97%
24.96	EQ0385	jb		-47.44	311.3				☑	End of hole misclose 12.97%
29.92	EQ0385	jb		-47.49	311.3				☑	End of hole misclose 12.97%
34.89	EQ0385	jb		-47.47	311.33				☑	End of hole misclose 12.97%
39.89	EQ0385	jb		-47.5	311.38				☑	End of hole misclose 12.97%
44.99	EQ0385	jb		-47.55	311.34				☑	End of hole misclose 12.97%
49.9	EQ0385	jb		-47.58	311.36				☑	End of hole misclose 12.97%
54.9	EQ0385	jb		-47.6	311.53				☑	End of hole misclose 12.97%
59.99	EQ0385	jb		-47.65	311.62				☑	End of hole misclose 12.97%
64.91	EQ0385	jb		-47.67	311.76				☑	End of hole misclose 12.97%
69.98	EQ0385	jb		-47.65	311.89				☑	End of hole misclose 12.97%
74.89	EQ0385	jb		-47.66	312.03				☑	End of hole misclose 12.97%
79.99	EQ0385	jb		-47.62	312.14				☑	End of hole misclose 12.97%
84.89	EQ0385	jb		-47.68	312.26				☑	End of hole misclose 12.97%
89.94	EQ0385	jb		-47.62	312.41				☑	End of hole misclose 12.97%
94.86	EQ0385	jb		-47.66	312.53				☑	End of hole misclose 12.97%
99.87	EQ0385	jb		-47.63	312.68				☑	End of hole misclose 12.97%
104.86	EQ0385	jb		-47.66	312.81				☑	End of hole misclose 12.97%
109.97	EQ0385	jb		-47.67	312.9				☑	End of hole misclose 12.97%

Hole: SC20-003

Depth (m)	Survey Method	Survey By	Date Surveyed	Dip	Measured Azimuth	Correction Factor	Corrected Azimuth	Mag. Field	Accept Values?	Comments
114.98	EQ0385	jb		-47.62	312.96				☑	End of hole misclose 12.97%
119.91	EQ0385	jb		-47.58	313.03				☑	End of hole misclose 12.97%
124.88	EQ0385	jb		-47.62	313.18				☑	End of hole misclose 12.97%
129.94	EQ0385	jb		-47.65	313.05				☑	End of hole misclose 12.97%
134.93	EQ0385	jb		-47.69	313.05				☑	End of hole misclose 12.97%
140	EQ0385	jb		-47.72	312.92				☑	End of hole misclose 12.97%
144.92	EQ0385	jb		-47.75	312.87				☑	End of hole misclose 12.97%
149.93	EQ0385	jb		-47.6	313.13				☑	End of hole misclose 12.97%
154.95	EQ0385	jb		-47.54	313.35				☑	End of hole misclose 12.97%
159.89	EQ0385	jb		-47.45	313.61				☑	End of hole misclose 12.97%
164.96	EQ0385	jb		-47.4	313.81				☑	End of hole misclose 12.97%
169.9	EQ0385	jb		-47.38	313.96				☑	End of hole misclose 12.97%
174.97	EQ0385	jb		-47.31	314.1				☑	End of hole misclose 12.97%
179.94	EQ0385	jb		-47.3	314.35				☑	End of hole misclose 12.97%
184.96	EQ0385	jb		-47.31	314.56				☑	End of hole misclose 12.97%
189.89	EQ0385	jb		-47.32	314.8				☑	End of hole misclose 12.97%
194.96	EQ0385	jb		-47.34	315.06				☑	End of hole misclose 12.97%
200	EQ0385	jb		-47.37	315.32				☑	End of hole misclose 12.97%
204.92	EQ0385	jb		-47.39	315.57				☑	End of hole misclose 12.97%
209.93	EQ0385	jb		-47.37	315.86				☑	End of hole misclose 12.97%
214.91	EQ0385	jb		-47.28	316.15				☑	End of hole misclose 12.97%
219.97	EQ0385	jb		-47.14	316.61				☑	End of hole misclose 12.97%
224.92	EQ0385	jb		-47.07	316.81				☑	End of hole misclose 12.97%
229.97	EQ0385	jb		-46.97	317.08				☑	End of hole misclose 12.97%
234.9	EQ0385	jb		-46.86	317.38				☑	End of hole misclose 12.97%
240	EQ0385	jb		-46.69	317.66				☑	End of hole misclose 12.97%
244.93	EQ0385	jb		-46.57	317.76				☑	End of hole misclose 12.97%

Hole: SC20-003

Depth (m)	Survey Method	Survey By	Date Surveyed	Dip	Measured Azimuth	Correction Factor	Corrected Azimuth	Mag. Field	Accept Values?	Comments
250	EQ0385	jb		-46.52	318.11				☑	End of hole misclose 12.97%
254.95	EQ0385	jb		-46.47	318.33				☑	End of hole misclose 12.97%
259.98	EQ0385	jb		-46.47	318.66				☑	End of hole misclose 12.97%
264.99	EQ0385	jb		-46.46	318.92				☑	End of hole misclose 12.97%
269.95	EQ0385	jb		-46.49	319.17				☑	End of hole misclose 12.97%
274.98	EQ0385	jb		-46.53	319.32				☑	End of hole misclose 12.97%
279.9	EQ0385	jb		-46.57	319.53				☑	End of hole misclose 12.97%
284.91	EQ0385	jb		-46.62	319.77				☑	End of hole misclose 12.97%
289.97	EQ0385	jb		-46.61	319.99				☑	End of hole misclose 12.97%
294.88	EQ0385	jb		-46.64	320.16				☑	End of hole misclose 12.97%
299.95	EQ0385	jb		-46.65	320.4				☑	End of hole misclose 12.97%
304.98	EQ0385	jb		-46.66	320.56				☑	End of hole misclose 12.97%
309.95	EQ0385	jb		-46.7	320.8				☑	End of hole misclose 12.97%
314.9	EQ0385	jb		-46.65	320.93				☑	End of hole misclose 12.97%
319.92	EQ0385	jb		-46.69	321.09				☑	End of hole misclose 12.97%
324.96	EQ0385	jb		-46.69	321.24				☑	End of hole misclose 12.97%
329.94	EQ0385	jb		-46.53	321.39				☑	End of hole misclose 12.97%
334.99	EQ0385	jb		-46.38	321.44				☑	End of hole misclose 12.97%
340	EQ0385	jb		-46.21	321.48				☑	End of hole misclose 12.97%
344.87	EQ0385	jb		-46.05	321.55				☑	End of hole misclose 12.97%
349.88	EQ0385	jb		-45.94	321.67				☑	End of hole misclose 12.97%
354.95	EQ0385	jb		-45.75	321.81				☑	End of hole misclose 12.97%
359.89	EQ0385	jb		-45.6	321.91				☑	End of hole misclose 12.97%
364.99	EQ0385	jb		-45.5	322.21				☑	End of hole misclose 12.97%
369.99	EQ0385	jb		-45.47	322.26				☑	End of hole misclose 12.97%
375	EQ0385	jb		-45.46	322.48				☑	End of hole misclose 12.97%
379.97	EQ0385	jb		-45.42	322.75				☑	End of hole misclose 12.97%

Hole: SC20-003

Depth (m)	Survey Method	Survey By	Date Surveyed	Dip	Measured Azimuth	Correction Factor	Corrected Azimuth	Mag. Field	Accept Values?	Comments
384.91	EQ0385	jb		-45.42	322.98				☑	End of hole misclose 12.97%
389.89	EQ0385	jb		-45.39	323.24				☑	End of hole misclose 12.97%
394.9	EQ0385	jb		-45.39	323.69				☑	End of hole misclose 12.97%
399.98	EQ0385	jb		-45.35	323.95				☑	End of hole misclose 12.97%
404.91	EQ0385	jb		-45.26	324.08				☑	End of hole misclose 12.97%
409.98	EQ0385	jb		-45.17	324.31				☑	End of hole misclose 12.97%
414.96	EQ0385	jb		-45.09	324.69				☑	End of hole misclose 12.97%
419.99	EQ0385	jb		-44.99	325.06				☑	End of hole misclose 12.97%
424.95	EQ0385	jb		-44.95	325.33				☑	End of hole misclose 12.97%
430	EQ0385	jb		-44.89	325.6				☑	End of hole misclose 12.97%
434.89	EQ0385	jb		-44.79	325.93				☑	End of hole misclose 12.97%
439.98	EQ0385	jb		-44.71	326.19				☑	End of hole misclose 12.97%
444.95	EQ0385	jb		-44.46	326.28				☑	End of hole misclose 12.97%
449.9	EQ0385	jb		-44.25	326.33				☑	End of hole misclose 12.97%
454.93	EQ0385	jb		-44.19	326.61				☑	End of hole misclose 12.97%
459.93	EQ0385	jb		-44.15	326.67				☑	End of hole misclose 12.97%
464.99	EQ0385	jb		-44.17	326.88				☑	End of hole misclose 12.97%
469.98	EQ0385	jb		-44.11	327.18				☑	End of hole misclose 12.97%
474.93	EQ0385	jb		-44.04	327.37				☑	End of hole misclose 12.97%
479.96	EQ0385	jb		-43.82	327.6				☑	End of hole misclose 12.97%
484.97	EQ0385	jb		-43.63	327.77				☑	End of hole misclose 12.97%
489.74	EQ0385	jb		-43.51	327.77				☑	End of hole misclose 12.97%

GeoSpark: Drill Hole Report

Project: Skukum

Hole: SC20-004

Prospect:	SKC	**Survey Type:**	Reflex APS	**Logged By:**	J. MacLean	**Hole Type:**	SFC
UTM Grid:	NAD83_Zone8N	**Survey By:**	W. Yang	**Date Started:**	2020-11-04	**Core Size:**	HQ
UTM East:	478101.55	**Azimuth:**	318.8	**Date Completed:**	2020-11-11	**Casing Pulled?:**	☐
UTM North:	6671140.71	**Dip:**	-52.85	**Drill Company:**	HARD	**Casing Depth (m):**	3
UTM Elevation (m):	1390.5	**Length (m):**	626.97	**Drill Rig:**	A-5	**Reduced (m):**	118.87
Hole Status:	Final			**Drill Started:**	2020-11-03	**Reduced Size:**	NQ
Hole Purpose:	EXPL			**Drill Completed:**	2020-11-11	**Oriented?:**	☐

Comments:

From (m)	To (m)	Rock Type & Description	From (m)	To (m)	Length	Sample #	Au ppm	Ag ppm	Cu pct	Pb pct	Zn pct
0.00	**3.00**	**CSNG** **Casing**									
Casing											
3.00	**11.97**	**GRDR** **Granodiorite**									
Medium grained granodiorite with strong fracturing and moderate chlorite alteration, minor <20cm dark green weakly porphyritic discontinuous andesite dikes											
<<Alt: 3 - 32.03: Moderate (10-30%) Chlorite / Weak (1-10%) Sericite>> Moderate chlorite and trace to weak sericite											
<<Struc: 3 - 11.97: Broken Zone>> Overburden/zone of strong fracturing with competent pieces up to 30cm											
11.97	**22.88**	**GRDR** **Granodiorite**									
Medium to coarse grained granodiorite with localized fine grained sections (<50cm), moderate chlorite alteration with discontinuous trace to weak sericite, weak fracturing and localized rubble sections <50cm, rare purple calcite and quartz veinlets <2cm,											
<<Struc: 17.69 - 17.73: Extension Vein 55 deg. >> 1cm planar white quartz-calcite vein											
22.88	**24.05**	**ANDS** **Andesite**									
Dark green weakly porphyritic andesite dike with moderate chlorite alteration and weak calcite stringers, rubbly lower contact											
<<Struc: 24 - 24.22: Broken Zone>> Rubble zone with minor chlorite											

GeoSpark
geosparkconsulting.com

Hole: SC20-004

From (m)	To (m)	Rock Type & Description	From (m)	To (m)	Length	Sample #	Au ppm	Ag ppm	Cu pct	Pb pct	Zn pct
24.05	**99.20**	**GRDR Granodiorite**									
Medium to coarse grained granodiorite with moderate to weak chlorite and trace to weak sercite alteration, moderate white calcite stringers and rare purple calcite veinlets <2cm, weak fracturing with localized rubble zones, minor rhyolite and andesite dikes <50cm (see structures), minor fracture zone with moderate limonite oxidation/alteration from 61.5-61.97m											
<<Alt: 32.03 - 66.22: Weak (1-10%) Chlorite / Trace (<1%) Sericite>> Weak to moderate chlorite and trace sericite alteration											
<<Alt: 66.22 - 66.75: Moderate (10-30%) Epidote / Weak (1-10%) Chlorite>> Vuggy epidote alteration with weak chlorite											
<<Alt: 66.75 - 68.85: Weak (1-10%) Chlorite / Trace (<1%) Sericite>> Weak to moderate chlorite and trace sericite alteration											
<<Alt: 68.85 - 88.27: Moderate (10-30%) Chlorite / Trace (<1%) Sericite>> Moderate chlorite and trace to weak sericite											
<<Alt: 88.27 - 95.32: Strong (30-70%) Chlorite / Weak (1-10%) Sericite>> strong chlorite and weak sericite alteration											
<<Alt: 95.32 - 99.2: Moderate (10-30%) Chlorite / Weak (1-10%) Sericite>> Weak to moderate chlorite and weak sericite alteration											
<<Struc: 27.57 - 27.76: Dike 35 deg. >> Pale pink rhyolite dike crosscut by minor quartz stringers (1-2mm), sharp margins											
<<Struc: 27.83 - 28.22: Broken Zone>> Zone of moderate fracture with 1-2mm thick white clays along select fracture surfaces, weak limonite oxidation along fracture surfaces											
<<Struc: 32.56 - 32.77: Dike 20 deg. >> Dark green weakly porphyritic andesite dike with very minor white calcite stringers											
<<Struc: 39.03 - 39.08: Fault>> Light green rubbly clay gouge											
<<Struc: 55.97 - 56.1: Fault 60 deg. >> rubbly fault with dark brown-green clay gouge at lower contact (1cm)											
<<Struc: 61.87 - 61.97: Fault>> Minor fracture zone with moderate brown limonite oxidation											
<<Struc: 72.39 - 72.51: Dike 30 deg. >> Pale pink rhyolite dike crosscut by minor quartz stringers (1-2mm), sharp margins											
<<Struc: 78.76 - 78.88: Dike 30 deg. >> Pale pink rhyolite dike crosscut by minor quartz stringers (1-2mm), sharp margins											
99.20	**100.09**	**RHYL Rhyolite**									
Pale pink fine grained and aphyric rhyolite dike with moderate white clay filled microfractures											
<<Alt: 99.2 - 100.09: Moderate (10-30%) Clay_Undiv>> Moderate white clay filled microfractures											
100.09	**101.90**	**GRDR Granodiorite**									
Coarse grained granodiorite with weak to moderate chlorite alteration											

Hole: SC20-004

From (m)	To (m)	Rock Type & Description	From (m)	To (m)	Length	Sample #	Au ppm	Ag ppm	Cu pct	Pb pct	Zn pct
		<<Alt: 100.09 - 101.9: Weak (1-10%) Chlorite / Weak (1-10%) Sericite>> Weak to moderate chlorite and weak sericite alteration									
101.90	**105.48**	**RHYL Rhyolite**									
		Low angle pale pink rhyolite dike that is fine grain and aphyric, running subparallel to core axis in some areas (comes in and out of core with fragments of granodiorite), minor white clay filled microfractures, trace finely disseminated pyrite									
		<<Min: 101.9 - 105.48: 0.5% Pyrite>> Trace disseminated pyrite in rhyolite dike									
		<<Alt: 101.9 - 105.48: Moderate (10-30%) Clay_Undiv>> Moderate white clay filled microfractures									
105.48	**144.82**	**GRDR Granodiorite**									
		Medium to coarse grained equigranular granodiorite with moderate chlorite and weak to moderate sericite alteration, localized minor zones of hematite and epidote alteration, unit is competent until 132.75m. Common fracturing and fault zones past 132.75m with green clay gouge and minor hematite staining of select fracture surfaces, minor calcite stringers and rare quartz and purple calcite veins with minor sulphides									
		<<Alt: 105.48 - 110.82: Weak (1-10%) Chlorite / Weak (1-10%) Sericite>> Weak to moderate chlorite-sericite alteration									
		<<Alt: 110.82 - 181.65: Moderate (10-30%) Chlorite / Weak (1-10%) Sericite>> Weak to moderate chlorite-sericite alteration									
		<<Struc: 124.61 - 124.88: Broken Zone>> Zone of strong fracture with a competent 2cm quartz vein with reddish-purple hematite staining									
		<<Struc: 132.52 - 132.61: Extension Vein 40 deg. >> Quartz vein with white and purple calcite									
		<<Struc: 132.75 - 136.82: Fault 30 deg. >> Fault zone with abundant competent rubbly clay gouge (brown-green) with minor calcite stringers, strong fracturing of non-gouge									
144.82	**149.00**	**ANDS Andesite**									
		Dark green porphyritic andesite dike with minor calcite stringers and common fracturing, chlorite clay gouge at upper contact									
		<<Struc: 146.07 - 176.44: Broken Zone>> Extensive fault/broken zone with moderate green clay gouge, very minor hematite staining of select fracture surfaces									
149.00	**151.28**	**GRDR Granodiorite**									
		Medium to coarse grained equigranular granodiorite with moderate chlorite and weak to moderate sericite alteration, localized minor zones of hematite and epidote alteration. Common fracturing and fault zones with green clay gouge and minor hematite staining of select fracture surfaces, minor calcite stringers and rare quartz and purple calcite veins with minor sulphides									
151.28	**152.25**	**ANDS Andesite**									
		Dark green porphyritic andesite dike with minor calcite stringers and common fracturing									

Hole: SC20-004

From (m)	To (m)	Rock Type & Description	From (m)	To (m)	Length	Sample #	Au ppm	Ag ppm	Cu pct	Pb pct	Zn pct
152.25	**297.36**	**GRDR Granodiorite**									
Medium to coarse grained granodiorite with moderate to strong chlorite and weak to moderate sericite alteration, strong fracturing/broken zone until 176.44m with moderate green clay gouge and minor hematite staining of select fracture surfaces, minor calcite stringers and rare quartz veinlets, localized moderate to pervasive hematite alteration/staining from 181.65-187.59m, more intense chlorite-sericite alteration in halos around healed fractures (+/- 15cm on either side), localized zones of hematite or epidote alteration (moderate to strong)											
<<Alt: 181.65 - 187.59: Strong (30-70%) Hematite / Strong (30-70%) Chlorite / Weak (1-10%) Sericite>> Localized hematite alteration (moderate to pervasive with depth - strong reddish-purple stain) with moderate to strong chlorite and weak sericite alteration											
<<Alt: 187.59 - 200.46: Moderate (10-30%) Chlorite / Weak (1-10%) Sericite>> Moderate to strong chlorite and weak sericite alteration											
<<Alt: 200.46 - 206.61: Moderate (10-30%) Epidote / Moderate (10-30%) Chlorite / Weak (1-10%) Sericite>> Weak to moderate patchy epidote alteration with moderate to strong chlorite and weak to moderate sericite											
<<Alt: 206.61 - 241.37: Moderate (10-30%) Chlorite / Weak (1-10%) Sericite>> Weak to moderate chlorite-sericite alteration with zone of more intense alteration arounded healed/filled fractures											
<<Alt: 241.37 - 245.35: Moderate (10-30%) Chlorite / Weak (1-10%) Sericite / Moderate (10-30%) Hematite>> Weak to moderate chlorite-sericite alteration with zone of more intense alteration arounded healed/filled fractures with moderate hematite staining											
<<Alt: 245.35 - 262.27: Strong (30-70%) Chlorite / Moderate (10-30%) Sericite>> Weak to moderate chlorite-sericite alteration with zone of more intense alteration arounded healed/filled fractures											
<<Alt: 262.27 - 265.1: Strong (30-70%) Chlorite / Moderate (10-30%) Sericite / Strong (30-70%) Epidote>> Weak to moderate chlorite-sericite alteration with zone of more intense alteration arounded healed/filled fractures with irregular epidote											
<<Alt: 265.1 - 347.86: Strong (30-70%) Chlorite / Moderate (10-30%) Sericite>> Moderate to strong chlorite-sericite alteration with zone of more intense alteration arounded healed/filled fractures, localized weak to moderate epidote											
<<Struc: 185.01 - 187.3: Broken Zone>> Zone of moderate to strong fracture with minor reddish-purple clay gouge											
<<Struc: 238.66 - 258.42: Broken Zone>> Zone of weak to moderate fracture with minor green clay gouge											
297.36	**298.94**	**RHYL Rhyolite**									
Pale pink fine grained and aphyric rhyolite dike with minor white clay filled microfractures											
298.94	**336.10**	**GRDR Granodiorite**									
Medium to coarse grained granodiorite with moderate to strong chlorite and moderate sericite alteration, minor white calcite stringers and veinlets, minor localized epidote alteration (weak to moderate), competent,											
336.10	**336.62**	**ANDS Andesite**									
Dark green weakly porphyritic andesite dike with strong chlorite alteration and weak calcite stringers, finely disseminated pyrite (2%)											

Hole: SC20-004

From (m)	To (m)	Rock Type & Description
		<<Min: 336.1 - 336.62: 2% Pyrite>> Finely disseminated pyrite in an andesite dike
336.62	**345.55**	**GRDR** **Granodiorite**
		Medium to coarse grained granodiorite with moderate to strong chlorite and moderate sericite alteration, minor white calcite stringers and veinlets, minor localized epidote alteration (weak to moderate), competent,
345.55	**347.86**	**ANDS** **Andesite**
		Pale to medium dark green porphyritic andesite dike with moderate to strong chlorite-sericite alteration, interbeded lower contact with dacite dike from 347.72-347.96m
347.86	**441.16**	**DACT** **Dacite**
		Pale reddish-purple porphyritic dacite dike with subhedral plagioclase phenocrysts, moderate chlorite alteration primarily occuring along fracture surfaces and as minor crystal replacement, competent with weak fracturing, weak flow banding at upper contact, white clay along select fracture surfaces,
		<<Alt: 347.86 - 441.16: Moderate (10-30%) Chlorite / Weak (1-10%) Chlorite>> Chlorite occuring on most fracture/joint surfaces and weakly replacing phenocrysts
		<<Struc: 377.66 - 389.9: Extension Vein 30 deg. >> vuggy fracture/vein with euhedral black quartz
		<<Struc: 409 - 409.25: Broken Zone>> Zone of strong fracture with minor white clay along fracture surfaces
441.16	**557.23**	**DACT** **Dacite**
		Pale pinkish-purple porphyritic dacite dike with weak to moderate fracturing, weak chlorite alteration along select fracture surfaces and partally replacing phenocrysts, weak to moderate white clay alteration along select fracture surfaces and filling moderately abundant microfractures, minor subrounded granodiorite xenoliths, minor remnant (?) vein shadows(?), increasingly abundant calcite (rare quartz-calcite) stringers and veinlets with trace bleby pyrite in vein selvages (increasing from 546m towards contact), color changes at 551.80m to brownish-grey to lower contact
		<<Min: 551.8 - 558.94: 1% Pyrite>> Disseminated bleby pyrite in vein selvage an in rare stringers
		<<Alt: 441.16 - 557.23: Moderate (10-30%) Clay_Undiv / Weak (1-10%) Chlorite>> Moderate white clay filled microfractures and occuring on most fracture surfaces and weak chlorite partially replacing phenocrysts and occuring along select microfractures
		<<Struc: 546.05 - 562: Extension Vein 45 deg. >> Zone of moderately abundant calcite (+/- quartz) stringers (1-5mm) wih trace bleby pyrite in selvage, 5-20cm spacing
557.23	**558.94**	**MONZ** **Monzonite**
		Dark greyish-green monzonite(?) dike with an epiclastic texture, clasts of rhyolite and granodiorite and minor pyrite stringers, moderately abundant calcite-quartz veinlets and stringers with trace bleby pyrite in selvage, semi-irregular, moderate to strong chlorite-sericite alteration with moderate chlorite stringers

From (m)	To (m)	Length	Sample #	Au ppm	Ag ppm	Cu pct	Pb pct	Zn pct
344.00	345.55	1.55	B704850	0.029	0.57	0.00047	0.00296	0.0084
345.55	347.00	1.45	B704853	0.017	0.57	0.00047	0.00545	0.0088
347.00	347.85	0.85	B704854	0.009	1.25	0.00165	0.01045	0.0121
347.85	349.00	1.15	B704855	0.005	0.16	0.0004	0.00291	0.0126
349.00	350.00	1.00	B704856	0.0025	0.05	0.00016	0.0028	0.0142
350.00	351.00	1.00	B704857	0.0025	0.06	0.00013	0.00329	0.0128
351.00	352.00	1.00	B704858	0.005	0.06	0.00013	0.00334	0.0122
553.00	555.00	2.00	B704840	0.006	0.08	0.00048	0.00171	0.0127
555.00	556.00	1.00	B704841	0.013	0.31	0.00036	0.00666	0.0142
556.00	557.26	1.26	B704843	0.014	1.34	0.00328	0.01015	0.022
557.26	559.00	1.74	B704844	0.022	2.37	0.00783	0.0147	0.026

Hole: SC20-004

From (m)	To (m)	Rock Type & Description
		<<Alt: 557.23 - 626.97: Strong (30-70%) Chlorite / Moderate (10-30%) Sericite>> Moderate to strong chlorite-sericite alteration with zone of more intense alteration arounded healed/filled fractures
558.94	**626.97**	**GRDR Granodiorite**
		Medium to coarse grained granodiorite with moderate to strong chlorite-sericite alteration with chlorite stringers, localized strong to pervasive sericite alteration, moderate irregular white calcite-quarz stringers with trace bleby pyrite in selvage, weak faulting/shear features near upper contact (stringers cur-off, minor fragmental inclusions)
		<<Struc: 565.5 - 566.25: Fault 20 deg. >> Minor fault near parallel to core axis with semi-competent clay gouge
		<<Struc: 567.36 - 567.75: Shear Vein 20 deg. >> White quartz vein with moderate white and purple quartz, bladed texture
		<<Struc: 576.35 - 576.48: Extension Vein 30 deg. >> White quartz-calcite vein, planar
		<<Struc: 577.94 - 580.12: Extension Vein 40 deg. >> Pale pink quartz vein, semi-irregular
		<<Struc: 593.59 - 593.71: Dike 40 deg. >> Pale green porphyritic/epiclastic andesite(?) dike
		<<Struc: 607.66 - 607.69: Extension Vein 50 deg. >> White quartz vein with moderate bladed reddish-purple calcite
		<<Struc: 623.08 - 623.15: Extension Vein 70 deg. >> Pyrite veinlet
		<<Struc: 625.5 - 625.65: Extension Vein 40 deg. >> White quartz vein

End of Hole @ 626.97

From (m)	To (m)	Length	Sample #	Au ppm	Ag ppm	Cu pct	Pb pct	Zn pct
559.00	561.00	2.00	B704845	0.011	1.18	0.0017	0.0337	0.0367
561.00	563.00	2.00	B704846	0.015	4.23	0.00727	0.1105	0.134
563.00	565.00	2.00	B704847	0.012	6.1	0.0264	0.00798	0.0197

Depth (m)	Survey Method	Survey By	Date Surveyed	Dip	Measured Azimuth	Correction Factor	Corrected Azimuth	Mag. Field	Accept Values?	Comments
4.99	EQ0385	jb		-52.68	317.03				☑	End of hole misclose 1.03%
9.94	EQ0385	jb		-52.75	317.09				☑	End of hole misclose 1.03%
14.88	EQ0385	jb		-52.78	317.1				☑	End of hole misclose 1.03%
20	EQ0385	jb		-52.78	317.08				☑	End of hole misclose 1.03%
24.88	EQ0385	jb		-52.83	317.09				☑	End of hole misclose 1.03%
29.88	EQ0385	jb		-52.85	317.12				☑	End of hole misclose 1.03%
34.94	EQ0385	jb		-52.84	317.07				☑	End of hole misclose 1.03%
39.93	EQ0385	jb		-52.86	317.17				☑	End of hole misclose 1.03%
44.88	EQ0385	jb		-52.87	317.12				☑	End of hole misclose 1.03%

Hole: SC20-004

Depth (m)	Survey Method	Survey By	Date Surveyed	Dip	Measured Azimuth	Correction Factor	Corrected Azimuth	Mag. Field	Accept Values?	Comments
49.93	EQ0385	jb		-52.98	317.15				☑	End of hole misclose 1.03%
54.92	EQ0385	jb		-52.99	317.31				☑	End of hole misclose 1.03%
59.91	EQ0385	jb		-53.03	317.42				☑	End of hole misclose 1.03%
64.95	EQ0385	jb		-53.05	317.75				☑	End of hole misclose 1.03%
69.91	EQ0385	jb		-53.05	318.04				☑	End of hole misclose 1.03%
74.98	EQ0385	jb		-53.1	318.28				☑	End of hole misclose 1.03%
80	EQ0385	jb		-53.11	318.48				☑	End of hole misclose 1.03%
84.96	EQ0385	jb		-53.07	318.85				☑	End of hole misclose 1.03%
89.9	EQ0385	jb		-53.05	319.16				☑	End of hole misclose 1.03%
94.98	EQ0385	jb		-52.99	319.41				☑	End of hole misclose 1.03%
99.95	EQ0385	jb		-52.88	319.68				☑	End of hole misclose 1.03%
104.94	EQ0385	jb		-52.82	319.95				☑	End of hole misclose 1.03%
109.86	EQ0385	jb		-52.72	320.23				☑	End of hole misclose 1.03%
114.99	EQ0385	jb		-52.48	320.39				☑	End of hole misclose 1.03%
119.95	EQ0385	jb		-52.45	320.43				☑	End of hole misclose 1.03%
124.97	EQ0385	jb		-52.46	320.47				☑	End of hole misclose 1.03%
129.99	EQ0385	jb		-52.49	320.57				☑	End of hole misclose 1.03%
135	EQ0385	jb		-52.44	320.5				☑	End of hole misclose 1.03%
139.91	EQ0385	jb		-52.48	320.46				☑	End of hole misclose 1.03%
144.98	EQ0385	jb		-52.56	320.52				☑	End of hole misclose 1.03%
149.9	EQ0385	jb		-52.53	320.47				☑	End of hole misclose 1.03%
154.99	EQ0385	jb		-52.56	320.41				☑	End of hole misclose 1.03%
159.9	EQ0385	jb		-52.54	320.46				☑	End of hole misclose 1.03%
164.92	EQ0385	jb		-52.59	320.5				☑	End of hole misclose 1.03%
169.9	EQ0385	jb		-52.58	320.64				☑	End of hole misclose 1.03%
174.92	EQ0385	jb		-52.54	320.58				☑	End of hole misclose 1.03%
180	EQ0385	jb		-52.49	320.72				☑	End of hole misclose 1.03%

Hole: SC20-004

Depth (m)	Survey Method	Survey By	Date Surveyed	Dip	Measured Azimuth	Correction Factor	Corrected Azimuth	Mag. Field	Accept Values?	Comments
184.87	EQ0385	jb		-52.55	320.6				☑	End of hole misclose 1.03%
189.88	EQ0385	jb		-52.62	320.62				☑	End of hole misclose 1.03%
194.87	EQ0385	jb		-52.62	320.6				☑	End of hole misclose 1.03%
199.99	EQ0385	jb		-52.62	320.62				☑	End of hole misclose 1.03%
204.86	EQ0385	jb		-52.54	320.67				☑	End of hole misclose 1.03%
209.88	EQ0385	jb		-52.57	320.62				☑	End of hole misclose 1.03%
214.94	EQ0385	jb		-52.59	320.88				☑	End of hole misclose 1.03%
220	EQ0385	jb		-52.6	320.93				☑	End of hole misclose 1.03%
224.88	EQ0385	jb		-52.44	321.11				☑	End of hole misclose 1.03%
229.94	EQ0385	jb		-52.57	321.08				☑	End of hole misclose 1.03%
234.91	EQ0385	jb		-52.81	321.05				☑	End of hole misclose 1.03%
239.97	EQ0385	jb		-52.77	321.2				☑	End of hole misclose 1.03%
244.89	EQ0385	jb		-52.74	321.52				☑	End of hole misclose 1.03%
249.87	EQ0385	jb		-52.7	321.69				☑	End of hole misclose 1.03%
255	EQ0385	jb		-52.71	321.88				☑	End of hole misclose 1.03%
259.95	EQ0385	jb		-52.7	322.11				☑	End of hole misclose 1.03%
264.99	EQ0385	jb		-52.71	322.32				☑	End of hole misclose 1.03%
269.92	EQ0385	jb		-52.74	322.57				☑	End of hole misclose 1.03%
274.86	EQ0385	jb		-52.74	322.99				☑	End of hole misclose 1.03%
279.96	EQ0385	jb		-52.76	323.19				☑	End of hole misclose 1.03%
284.86	EQ0385	jb		-52.82	323.52				☑	End of hole misclose 1.03%
289.93	EQ0385	jb		-52.81	323.66				☑	End of hole misclose 1.03%
294.9	EQ0385	jb		-52.79	323.95				☑	End of hole misclose 1.03%
299.89	EQ0385	jb		-52.66	324.36				☑	End of hole misclose 1.03%
304.88	EQ0385	jb		-52.51	324.71				☑	End of hole misclose 1.03%
309.9	EQ0385	jb		-52.37	325.14				☑	End of hole misclose 1.03%
314.89	EQ0385	jb		-52.25	325.44				☑	End of hole misclose 1.03%

Hole: SC20-004

Depth (m)	Survey Method	Survey By	Date Surveyed	Dip	Measured Azimuth	Correction Factor	Corrected Azimuth	Mag. Field	Accept Values?	Comments
319.88	EQ0385	jb		-52.13	325.78				☑	End of hole misclose 1.03%
324.94	EQ0385	jb		-52.05	326.17				☑	End of hole misclose 1.03%
329.98	EQ0385	jb		-51.89	326.66				☑	End of hole misclose 1.03%
334.98	EQ0385	jb		-51.78	327.01				☑	End of hole misclose 1.03%
339.94	EQ0385	jb		-51.72	327.35				☑	End of hole misclose 1.03%
344.95	EQ0385	jb		-51.61	327.69				☑	End of hole misclose 1.03%
349.99	EQ0385	jb		-51.55	327.87				☑	End of hole misclose 1.03%
354.93	EQ0385	jb		-51.53	328.12				☑	End of hole misclose 1.03%
359.98	EQ0385	jb		-51.55	328.43				☑	End of hole misclose 1.03%
364.93	EQ0385	jb		-51.56	328.68				☑	End of hole misclose 1.03%
369.92	EQ0385	jb		-51.57	329.01				☑	End of hole misclose 1.03%
374.86	EQ0385	jb		-51.56	329.28				☑	End of hole misclose 1.03%
379.89	EQ0385	jb		-51.56	329.48				☑	End of hole misclose 1.03%
385	EQ0385	jb		-51.58	329.85				☑	End of hole misclose 1.03%
390	EQ0385	jb		-51.51	330.26				☑	End of hole misclose 1.03%
394.94	EQ0385	jb		-51.47	330.47				☑	End of hole misclose 1.03%
400	EQ0385	jb		-51.25	330.52				☑	End of hole misclose 1.03%
404.94	EQ0385	jb		-51.09	330.52				☑	End of hole misclose 1.03%
409.93	EQ0385	jb		-50.97	330.39				☑	End of hole misclose 1.03%
414.99	EQ0385	jb		-50.88	330.34				☑	End of hole misclose 1.03%
419.87	EQ0385	jb		-50.9	330.41				☑	End of hole misclose 1.03%
424.89	EQ0385	jb		-50.88	330.4				☑	End of hole misclose 1.03%
429.97	EQ0385	jb		-50.9	330.39				☑	End of hole misclose 1.03%
434.92	EQ0385	jb		-50.9	330.51				☑	End of hole misclose 1.03%
439.88	EQ0385	jb		-50.89	330.48				☑	End of hole misclose 1.03%
444.88	EQ0385	jb		-50.89	330.53				☑	End of hole misclose 1.03%
449.94	EQ0385	jb		-50.93	330.57				☑	End of hole misclose 1.03%

Hole: SC20-004

Depth (m)	Survey Method	Survey By	Date Surveyed	Dip	Measured Azimuth	Correction Factor	Corrected Azimuth	Mag. Field	Accept Values?	Comments
454.92	EQ0385	jb		-50.92	330.55				☑	End of hole misclose 1.03%
459.91	EQ0385	jb		-50.93	330.58				☑	End of hole misclose 1.03%
465	EQ0385	jb		-50.92	330.63				☑	End of hole misclose 1.03%
469.9	EQ0385	jb		-50.91	330.71				☑	End of hole misclose 1.03%
474.92	EQ0385	jb		-50.95	330.67				☑	End of hole misclose 1.03%
479.91	EQ0385	jb		-50.95	330.68				☑	End of hole misclose 1.03%
484.91	EQ0385	jb		-50.94	330.71				☑	End of hole misclose 1.03%
489.98	EQ0385	jb		-50.97	330.8				☑	End of hole misclose 1.03%
494.91	EQ0385	jb		-50.95	330.87				☑	End of hole misclose 1.03%
499.98	EQ0385	jb		-50.95	330.89				☑	End of hole misclose 1.03%
504.91	EQ0385	jb		-50.9	330.94				☑	End of hole misclose 1.03%
509.96	EQ0385	jb		-50.93	331.01				☑	End of hole misclose 1.03%
514.94	EQ0385	jb		-50.92	330.98				☑	End of hole misclose 1.03%
519.99	EQ0385	jb		-50.89	331.03				☑	End of hole misclose 1.03%
524.86	EQ0385	jb		-50.94	331.12				☑	End of hole misclose 1.03%
529.88	EQ0385	jb		-50.92	331.15				☑	End of hole misclose 1.03%
534.87	EQ0385	jb		-50.96	331.13				☑	End of hole misclose 1.03%
539.95	EQ0385	jb		-51.01	331.17				☑	End of hole misclose 1.03%
544.88	EQ0385	jb		-50.99	331.1				☑	End of hole misclose 1.03%
549.94	EQ0385	jb		-51.08	331.11				☑	End of hole misclose 1.03%
554.91	EQ0385	jb		-51.15	331.25				☑	End of hole misclose 1.03%
559.89	EQ0385	jb		-51.17	331.34				☑	End of hole misclose 1.03%
564.99	EQ0385	jb		-51.19	331.29				☑	End of hole misclose 1.03%
569.96	EQ0385	jb		-51.19	331.31				☑	End of hole misclose 1.03%
574.96	EQ0385	jb		-51.26	331.32				☑	End of hole misclose 1.03%
579.95	EQ0385	jb		-51.23	331.42				☑	End of hole misclose 1.03%
584.96	EQ0385	jb		-51.19	331.36				☑	End of hole misclose 1.03%

Hole: SC20-004

Depth (m)	Survey Method	Survey By	Date Surveyed	Dip	Measured Azimuth	Correction Factor	Corrected Azimuth	Mag. Field	Accept Values?	Comments
589.88	EQ0385	jb		-51.2	331.4				☑	End of hole misclose 1.03%
594.89	EQ0385	jb		-51.2	331.39				☑	End of hole misclose 1.03%
600	EQ0385	jb		-51.2	331.43				☑	End of hole misclose 1.03%
604.95	EQ0385	jb		-51.2	331.38				☑	End of hole misclose 1.03%
609.99	EQ0385	jb		-51.25	331.34				☑	End of hole misclose 1.03%
614.94	EQ0385	jb		-51.24	331.37				☑	End of hole misclose 1.03%
619.99	EQ0385	jb		-51.21	331.39				☑	End of hole misclose 1.03%
620.99	EQ0385	jb		-51.21	331.39				☑	End of hole misclose 1.03%

Specific Gravity for 2020 Drill Samples

Hole	From (m)	To (m)	Length (m)	Sample ID	Specific Gravity
SC20-001	63.56	63.71	0.15	B704652	**2.41**
SC20-001	376.00	378.00	2.00	B704653	**2.69**
SC20-001	378.00	380.00	2.00	B704655	**2.71**
SC20-001	380.00	382.00	2.00	B704656	**2.67**
SC20-001	382.00	384.00	2.00	B704657	**2.69**
SC20-001	384.00	386.00	2.00	B704658	**2.69**
SC20-001	386.00	388.00	2.00	B704659	**2.67**
SC20-001	388.00	390.00	2.00	B704660	**2.68**
SC20-001	390.00	392.00	2.00	B704663	**2.68**
SC20-001	392.00	394.00	2.00	B704664	**2.68**
SC20-001	394.00	396.00	2.00	B704665	**2.69**
SC20-001	396.00	397.88	1.88	B704666	**2.67**
SC20-001	397.88	399.56	1.68	B704667	**2.75**
SC20-001	399.56	399.87	0.31	B704668	**2.75**
SC20-001	399.87	401.42	1.55	B704669	**2.70**
SC20-001	401.42	403.40	1.98	B704670	**2.71**
SC20-001	403.40	404.13	0.73	B704671	**3.01**
SC20-001	404.13	406.00	1.87	B704674	**2.71**
SC20-001	406.00	408.00	2.00	B704675	**2.72**
SC20-001	408.00	410.00	2.00	B704676	**2.71**
SC20-001	410.00	412.00	2.00	B704677	**2.66**
SC20-001	412.00	414.20	2.20	B704678	**2.69**
SC20-001	414.20	416.26	2.06	B704679	**2.72**
SC20-001	416.26	418.24	1.98	B704680	**2.72**
SC20-001	418.24	420.00	1.76	B704683	**2.78**
SC20-001	420.00	422.00	2.00	B704684	**2.72**
SC20-001	422.00	424.00	2.00	B704685	**2.70**
SC20-001	424.00	426.00	2.00	B704686	**2.73**
SC20-001	426.00	427.80	1.80	B704687	**2.75**
SC20-001	427.80	428.78	0.98	B704688	**2.63**
SC20-001	428.78	429.64	0.86	B704689	**2.67**
SC20-001	429.64	431.22	1.58	B704690	**2.64**
SC20-001	431.22	432.46	1.24	B704691	**2.64**
SC20-001	432.46	434.08	1.62	B704693	**2.67**
SC20-001	434.08	434.55	0.47	B704694	**2.92**
SC20-001	434.55	435.69	1.14	B704695	**2.73**
SC20-001	435.69	437.00	1.31	B704696	**2.71**
SC20-001	437.00	437.60	0.60	B704697	**2.63**
SC20-001	437.60	438.44	0.84	B704698	**2.83**
SC20-001	438.44	439.76	1.32	B704700	**2.87**
SC20-001	439.76	441.79	2.03	B704703	**4.76**
SC20-001	441.79	443.01	1.22	B704704	**3.17**
SC20-001	443.01	444.51	1.50	B704705	**2.73**
SC20-001	444.51	446.01	1.50	B704706	**2.68**
SC20-001	446.01	446.63	0.62	B704707	**2.76**
SC20-001	446.63	447.90	1.27	B704708	**2.73**
SC20-001	447.90	448.11	0.21	B704709	**2.80**
SC20-001	448.11	450.00	1.89	B704710	**2.69**
SC20-001	450.00	452.00	2.00	B704711	**2.67**
SC20-001	452.00	454.00	2.00	B704713	**2.70**
SC20-001	454.00	456.00	2.00	B704714	**2.69**
SC20-001	456.00	458.00	2.00	B704715	**2.67**
SC20-001	458.00	460.00	2.00	B704716	**2.69**
SC20-001	460.00	462.26	2.26	B704717	**2.68**
SC20-002	183.00	183.52	0.52	B704719	**2.64**
SC20-002	184.08	184.50	0.42	B704721	**2.66**
SC20-002	249.00	250.03	1.03	B704722	**2.68**
SC20-002	250.03	251.90	1.87	B704723	**2.73**
SC20-002	251.90	253.66	1.76	B704724	**2.74**
SC20-002	253.66	254.50	0.84	B704725	**2.69**
SC20-002	327.00	328.00	1.00	B704726	**2.71**
SC20-002	328.00	328.27	0.27	B704727	**2.82**
SC20-002	328.27	329.27	1.00	B704730	**2.70**
SC20-002	337.41	338.34	0.93	B704731	**2.73**
SC20-002	338.34	338.94	0.60	B704732	**2.73**
SC20-002	338.94	340.00	1.06	B704733	**2.68**
SC20-002	409.00	411.00	2.00	B704734	**2.69**
SC20-002	411.00	413.00	2.00	B704735	**2.68**
SC20-002	413.00	414.47	1.47	B704736	**2.66**

Specific Gravity for 2020 Drill Samples

Hole	From (m)	To (m)	Length (m)	Sample ID	Specific Gravity
SC20-002	415.66	417.15	1.49	B704738	**2.66**
SC20-002	417.15	417.45	0.30	B704740	**2.62**
SC20-002	417.45	418.48	1.03	B704741	**2.97**
SC20-002	418.48	419.39	0.91	B704743	**3.04**
SC20-002	419.39	421.00	1.61	B704744	**2.81**
SC20-002	421.00	421.87	0.87	B704745	**2.72**
SC20-002	421.87	423.00	1.13	B704746	**2.70**
SC20-002	423.00	425.00	2.00	B704747	**2.76**
SC20-002	425.00	426.37	1.37	B704750	**2.70**
SC20-002	426.37	427.94	1.57	B704751	**2.74**
SC20-002	427.94	428.85	0.91	B704752	**2.71**
SC20-002	428.85	430.41	1.56	B704753	**2.78**
SC20-002	430.41	432.00	1.59	B704754	**2.67**
SC20-002	432.00	434.00	2.00	B704755	**2.70**
SC20-002	434.00	436.00	2.00	B704756	**2.74**
SC20-002	436.00	438.00	2.00	B704757	**2.69**
SC20-003	86.00	86.54	0.54	B704759	**2.74**
SC20-003	86.54	86.78	0.24	B704760	**2.76**
SC20-003	86.78	87.18	0.40	B704762	**2.79**
SC20-003	243.24	244.25	1.01	B704763	**2.75**
SC20-003	244.25	244.47	0.22	B704764	**2.78**
SC20-003	244.47	244.75	0.28	B704765	**2.86**
SC20-003	244.75	245.50	0.75	B704766	**2.76**
SC20-003	245.50	245.81	0.31	B704767	**2.87**
SC20-003	245.81	246.93	1.12	B704770	**2.73**
SC20-003	274.09	274.37	0.28	B704771	**2.84**
SC20-003	405.00	407.00	2.00	B704772	**2.71**
SC20-003	407.00	409.00	2.00	B704773	**2.75**
SC20-003	409.00	411.00	2.00	B704774	**2.74**
SC20-003	411.00	413.00	2.00	B704775	**2.72**
SC20-003	413.00	414.98	1.98	B704776	**2.76**
SC20-003	414.98	415.90	0.92	B704777	**2.73**
SC20-003	415.90	417.04	1.14	B704779	**2.69**
SC20-003	417.04	418.55	1.51	B704780	**2.71**
SC20-003	418.55	419.38	0.83	B704781	**2.81**
SC20-003	419.38	420.46	1.08	B704782	**2.72**
SC20-003	420.46	420.81	0.35	B704783	**3.23**
SC20-003	420.81	421.46	0.65	B704784	**2.84**
SC20-003	421.46	421.78	0.32	B704785	**3.03**
SC20-003	421.78	423.02	1.24	B704786	**2.81**
SC20-003	423.02	423.35	0.33	B704787	**2.98**
SC20-003	423.35	424.16	0.81	B704790	**2.79**
SC20-003	424.16	426.00	1.84	B704791	**2.66**
SC20-003	426.00	427.59	1.59	B704793	**2.68**
SC20-003	427.59	428.70	1.11	B704794	**2.81**
SC20-003	428.70	429.92	1.22	B704795	**2.62**
SC20-003	429.92	431.40	1.48	B704796	**2.75**
SC20-003	431.40	433.05	1.65	B704797	**2.71**
SC20-003	433.05	435.00	1.95	B704798	**2.72**
SC20-003	435.00	437.00	2.00	B704800	**2.72**
SC20-003	437.00	439.00	2.00	B704801	**2.72**
SC20-003	465.08	465.58	0.50	B704802	**2.73**
SC20-003	465.58	466.03	0.45	B704804	**2.83**
SC20-003	466.03	466.53	0.50	B704805	**2.73**
SC20-004	344.00	345.55	1.55	B704850	**2.69**
SC20-004	345.55	347.00	1.45	B704853	**2.68**
SC20-004	347.00	347.85	0.85	B704854	**2.68**
SC20-004	347.85	349.00	1.15	B704855	**2.58**
SC20-004	349.00	350.00	1.00	B704856	**2.54**
SC20-004	350.00	351.00	1.00	B704857	**2.52**
SC20-004	351.00	352.00	1.00	B704858	**2.51**
SC20-004	553.00	555.00	2.00	B704840	**2.60**
SC20-004	555.00	556.00	1.00	B704841	**2.56**
SC20-004	556.00	557.26	1.26	B704843	**2.57**
SC20-004	557.26	559.00	1.74	B704844	**2.66**
SC20-004	559.00	561.00	2.00	B704845	**2.68**
SC20-004	561.00	563.00	2.00	B704846	**2.68**
SC20-004	563.00	565.00	2.00	B704847	**2.68**

Geotechnical Log 2020 Drill Holes

Hole	From (m)	To (m)	Length (m)	Total Core Recovery (%)	RQD (m)	Total Core Recovery (%)	RQD (%)
SC20-001	0.00	3.00	3.00	0.00	0.00	0.00	0.00
SC20-001	3.00	5.18	2.18	2.18	0.13	100.00	5.96
SC20-001	5.18	8.23	3.05	2.43	0.24	79.67	7.87
SC20-001	8.23	11.28	3.05	2.65	0.73	86.89	23.93
SC20-001	11.28	14.33	3.05	2.87	1.47	94.10	48.20
SC20-001	14.33	17.37	3.04	2.88	1.36	94.74	44.74
SC20-001	17.37	20.42	3.05	3.02	1.72	99.02	56.39
SC20-001	20.42	23.47	3.05	2.90	1.94	95.08	63.61
SC20-001	23.47	26.52	3.05	2.70	0.99	88.52	32.46
SC20-001	26.52	29.57	3.05	2.92	0.97	95.74	31.80
SC20-001	29.57	32.61	3.04	3.02	1.22	99.34	40.13
SC20-001	32.61	35.66	3.05	2.81	0.48	92.13	15.74
SC20-001	35.66	38.71	3.05	3.05	0.68	100.00	22.30
SC20-001	38.71	41.76	3.05	2.98	1.24	97.70	40.66
SC20-001	41.76	44.81	3.05	2.90	1.50	95.08	49.18
SC20-001	44.81	47.85	3.04	2.93	1.65	96.38	54.28
SC20-001	47.85	50.90	3.05	3.05	2.22	100.00	72.79
SC20-001	50.90	53.95	3.05	3.02	2.25	99.02	73.77
SC20-001	53.95	57.00	3.05	2.93	2.13	96.07	69.84
SC20-001	57.00	60.05	3.05	2.92	1.89	95.74	61.97
SC20-001	60.05	63.09	3.04	3.04	1.58	100.00	51.97
SC20-001	63.09	66.14	3.05	2.76	1.59	90.49	52.13
SC20-001	66.14	69.19	3.05	2.90	1.40	95.08	45.90
SC20-001	69.19	72.24	3.05	3.05	1.49	100.00	48.85
SC20-001	72.24	75.29	3.05	3.01	1.38	98.69	45.25
SC20-001	75.29	78.33	3.04	3.00	1.88	98.68	61.84
SC20-001	78.33	81.38	3.05	2.87	1.60	94.10	52.46
SC20-001	81.38	84.43	3.05	3.02	2.04	99.02	66.89
SC20-001	84.43	87.48	3.05	2.99	1.50	98.03	49.18
SC20-001	87.48	90.53	3.05	2.88	1.49	94.43	48.85
SC20-001	90.53	93.57	3.04	2.85	1.29	93.75	42.43
SC20-001	93.57	96.62	3.05	3.00	1.67	98.36	54.75
SC20-001	96.62	99.67	3.05	2.98	2.04	97.70	66.89
SC20-001	99.67	102.72	3.05	2.96	1.71	97.05	56.07
SC20-001	102.72	105.77	3.05	2.77	1.28	90.82	41.97
SC20-001	105.77	108.81	3.04	3.00	2.48	98.68	81.58
SC20-001	108.81	111.86	3.05	2.88	2.01	94.43	65.90
SC20-001	111.86	114.91	3.05	3.05	2.18	100.00	71.48
SC20-001	114.91	117.96	3.05	3.05	1.99	100.00	65.25
SC20-001	117.96	121.01	3.05	2.74	1.23	89.84	40.33
SC20-001	121.01	124.05	3.04	2.92	2.47	96.05	81.25
SC20-001	124.05	127.10	3.05	3.05	2.86	100.00	93.77
SC20-001	127.10	130.15	3.05	2.89	1.80	94.75	59.02
SC20-001	130.15	133.20	3.05	2.88	1.82	94.43	59.67
SC20-001	133.20	136.25	3.05	2.78	1.02	91.15	33.44
SC20-001	136.25	139.29	3.04	2.52	0.32	82.89	10.53
SC20-001	139.29	142.34	3.05	2.30	0.34	75.41	11.15
SC20-001	142.34	145.39	3.05	2.49	0.57	81.64	18.69
SC20-001	145.39	148.44	3.05	2.53	1.24	82.95	40.66
SC20-001	148.44	151.49	3.05	2.71	1.77	88.85	58.03
SC20-001	151.49	154.53	3.04	2.66	1.80	87.50	59.21
SC20-001	154.53	157.58	3.05	3.05	1.99	100.00	65.25
SC20-001	157.58	160.63	3.05	2.56	0.46	83.93	15.08
SC20-001	160.63	163.68	3.05	2.28	0.46	74.75	15.08
SC20-001	163.68	166.73	3.05	2.33	0.25	76.39	8.20
SC20-001	166.73	169.77	3.04	2.68	0.77	88.16	25.33
SC20-001	169.77	172.82	3.05	2.87	1.32	94.10	43.28
SC20-001	172.82	175.87	3.05	2.56	0.24	83.93	7.87
SC20-001	175.87	178.92	3.05	2.40	0.12	78.69	3.93
SC20-001	178.92	181.97	3.05	2.71	1.07	88.85	35.08
SC20-001	181.97	185.01	3.04	2.66	1.26	87.50	41.45
SC20-001	185.01	188.06	3.05	2.69	1.34	88.20	43.93
SC20-001	188.06	191.11	3.05	2.96	1.44	97.05	47.21
SC20-001	191.11	194.16	3.05	2.50	1.36	81.97	44.59
SC20-001	194.16	197.20	3.04	2.76	1.37	90.79	45.07
SC20-001	197.20	200.25	3.05	2.80	1.27	91.80	41.64
SC20-001	200.25	203.30	3.05	2.90	1.72	95.08	56.39
SC20-001	203.30	206.35	3.05	2.87	0.87	94.10	28.52
SC20-001	206.35	209.40	3.05	2.59	1.39	84.92	45.57
SC20-001	209.40	212.45	3.05	2.86	1.92	93.77	62.95

Geotechnical Log 2020 Drill Holes

Hole	From (m)	To (m)	Length (m)	Total Core Recovery (%)	RQD (m)	Total Core Recovery (%)	RQD (%)
SC20-001	212.45	215.49	3.04	3.04	1.12	100.00	36.84
SC20-001	215.49	218.54	3.05	3.05	0.83	100.00	27.21
SC20-001	218.54	221.59	3.05	2.96	1.42	97.05	46.56
SC20-001	221.59	224.64	3.05	2.72	1.52	89.18	49.84
SC20-001	224.64	227.69	3.05	3.00	2.83	98.36	92.79
SC20-001	227.69	230.73	3.04	3.00	2.06	98.68	67.76
SC20-001	230.73	233.78	3.05	3.05	1.78	100.00	58.36
SC20-001	233.78	236.83	3.05	3.02	2.13	99.02	69.84
SC20-001	236.83	239.88	3.05	2.99	2.28	98.03	74.75
SC20-001	239.88	242.93	3.05	2.87	1.24	94.10	40.66
SC20-001	242.93	245.97	3.04	3.04	1.06	100.00	34.87
SC20-001	245.97	249.02	3.05	3.03	1.90	99.34	62.30
SC20-001	249.02	252.07	3.05	3.05	2.86	100.00	93.77
SC20-001	252.07	255.12	3.05	3.00	2.68	98.36	87.87
SC20-001	255.12	258.17	3.05	3.05	2.41	100.00	79.02
SC20-001	258.17	261.21	3.04	2.90	2.66	95.39	87.50
SC20-001	261.21	264.26	3.05	3.05	1.73	100.00	56.72
SC20-001	264.26	267.31	3.05	2.88	1.37	94.43	44.92
SC20-001	267.31	270.36	3.05	2.90	2.25	95.08	73.77
SC20-001	270.36	273.41	3.05	2.90	1.96	95.08	64.26
SC20-001	273.41	276.45	3.04	3.04	2.00	100.00	65.79
SC20-001	276.45	279.50	3.05	2.75	1.00	90.16	32.79
SC20-001	279.50	282.55	3.05	2.60	0.83	85.25	27.21
SC20-001	282.55	285.60	3.05	3.05	1.71	100.00	56.07
SC20-001	285.60	288.65	3.05	2.99	1.20	98.03	39.34
SC20-001	288.65	291.69	3.04	3.04	1.97	100.00	64.80
SC20-001	291.69	294.74	3.05	3.00	2.16	98.36	70.82
SC20-001	294.74	297.79	3.05	3.01	1.61	98.69	52.79
SC20-001	297.79	300.84	3.05	2.98	2.31	97.70	75.74
SC20-001	300.84	303.89	3.05	3.00	1.40	98.36	45.90
SC20-001	303.89	306.93	3.04	3.04	1.55	100.00	50.99
SC20-001	306.93	309.98	3.05	2.98	1.58	97.70	51.80
SC20-001	309.98	313.03	3.05	3.05	1.70	100.00	55.74
SC20-001	313.03	316.08	3.05	3.04	1.52	99.67	49.84
SC20-001	316.08	319.13	3.05	3.00	1.31	98.36	42.95
SC20-001	319.13	322.17	3.04	2.96	2.44	97.37	80.26
SC20-001	322.17	325.22	3.05	3.00	2.40	98.36	78.69
SC20-001	325.22	328.27	3.05	2.92	2.00	95.74	65.57
SC20-001	328.27	331.32	3.05	2.93	1.76	96.07	57.70
SC20-001	331.32	334.37	3.05	3.00	1.82	98.36	59.67
SC20-001	334.37	337.41	3.04	3.04	0.76	100.00	25.00
SC20-001	337.41	340.46	3.05	3.05	1.91	100.00	62.62
SC20-001	340.46	343.51	3.05	2.81	2.13	92.13	69.84
SC20-001	343.51	346.56	3.05	3.05	1.04	100.00	34.10
SC20-001	346.56	349.61	3.05	3.05	2.08	100.00	68.20
SC20-001	349.61	352.65	3.04	2.99	2.55	98.36	83.88
SC20-001	352.65	355.70	3.05	3.01	2.54	98.69	83.28
SC20-001	355.70	358.75	3.05	3.05	2.58	100.00	84.59
SC20-001	358.75	361.80	3.05	3.02	2.01	99.02	65.90
SC20-001	361.80	364.85	3.05	2.99	1.82	98.03	59.67
SC20-001	364.85	367.89	3.04	3.04	1.76	100.00	57.89
SC20-001	367.89	370.94	3.05	3.05	1.52	100.00	49.84
SC20-001	370.94	373.99	3.05	3.05	1.63	100.00	53.44
SC20-001	373.99	377.04	3.05	3.05	1.49	100.00	48.85
SC20-001	377.04	380.09	3.05	3.02	2.49	99.02	81.64
SC20-001	380.09	383.13	3.04	3.04	2.68	100.00	88.16
SC20-001	383.13	386.18	3.05	3.05	1.26	100.00	41.31
SC20-001	386.18	389.23	3.05	3.05	1.05	100.00	34.43
SC20-001	389.23	392.28	3.05	3.00	1.78	98.36	58.36
SC20-001	392.28	395.33	3.05	3.05	1.85	100.00	60.66
SC20-001	395.33	398.37	3.04	2.93	1.63	96.38	53.62
SC20-001	398.37	401.42	3.05	3.05	1.11	100.00	36.39
SC20-001	401.42	404.47	3.05	3.02	2.25	99.02	73.77
SC20-001	404.47	407.52	3.05	3.05	1.95	100.00	63.93
SC20-001	407.52	410.57	3.05	3.00	1.78	98.36	58.36
SC20-001	410.57	413.61	3.04	3.02	0.80	99.34	26.32
SC20-001	413.61	416.66	3.05	3.01	2.23	98.69	73.11
SC20-001	416.66	419.71	3.05	3.01	2.35	98.69	77.05
SC20-001	419.71	422.76	3.05	3.05	2.28	100.00	74.75
SC20-001	422.76	425.81	3.05	3.05	2.82	100.00	92.46

Geotechnical Log 2020 Drill Holes

Hole	From (m)	To (m)	Length (m)	Total Core Recovery (%)	RQD (m)	Total Core Recovery (%)	RQD (%)
SC20-001	425.81	428.85	3.04	3.04	2.43	100.00	79.93
SC20-001	428.85	431.90	3.05	2.97	2.31	97.38	75.74
SC20-001	431.90	434.95	3.05	3.02	2.34	99.02	76.72
SC20-001	434.95	438.00	3.05	3.05	2.96	100.00	97.05
SC20-001	438.00	441.05	3.05	3.05	1.92	100.00	62.95
SC20-001	441.05	444.09	3.04	2.93	2.63	96.38	86.51
SC20-001	444.09	447.14	3.05	3.05	2.96	100.00	97.05
SC20-001	447.14	450.19	3.05	3.05	2.81	100.00	92.13
SC20-001	450.19	453.24	3.05	3.05	2.46	100.00	80.66
SC20-001	453.24	456.29	3.05	3.02	2.41	99.02	79.02
SC20-001	456.29	459.33	3.04	3.05	1.85	100.33	60.86
SC20-001	459.33	462.38	3.05	3.00	1.87	98.36	61.31
SC20-001	462.38	465.43	3.05	3.00	2.28	98.36	74.75
SC20-001	465.43	468.48	3.05	2.96	2.24	97.05	73.44
SC20-001	468.48	471.53	3.05	2.98	2.40	97.70	78.69
SC20-001	471.53	474.57	3.04	3.04	2.93	100.00	96.38
SC20-001	474.57	477.62	3.05	2.93	1.41	96.07	46.23
SC20-001	477.62	480.67	3.05	3.05	2.28	100.00	74.75
SC20-001	480.67	483.72	3.05	3.05	2.54	100.00	83.28
SC20-001	483.72	486.77	3.05	2.97	2.52	97.38	82.62
SC20-001	486.77	489.81	3.04	2.95	2.55	97.04	83.88
SC20-001	489.81	490.42	0.61	0.54	0.48	88.52	78.69
SC20-002	0.00	3.00	3.00	0.00	0.00	0.00	0.00
SC20-002	3.00	5.18	2.18	2.18	0.23	100.00	10.55
SC20-002	5.18	8.23	3.05	2.70	0.66	88.52	21.64
SC20-002	8.23	11.28	3.05	2.75	0.00	90.16	0.00
SC20-002	11.28	14.33	3.05	2.95	1.06	96.72	34.75
SC20-002	14.33	17.37	3.04	3.04	2.38	100.00	78.29
SC20-002	17.37	20.42	3.05	3.05	2.40	100.00	78.69
SC20-002	20.42	23.47	3.05	3.05	2.29	100.00	75.08
SC20-002	23.47	26.52	3.05	3.00	1.78	98.36	58.36
SC20-002	26.52	29.57	3.05	3.01	2.50	98.69	81.97
SC20-002	29.57	32.61	3.04	3.04	2.39	100.00	78.62
SC20-002	32.61	35.66	3.05	3.05	2.38	100.00	78.03
SC20-002	35.66	38.71	3.05	3.05	1.79	100.00	58.69
SC20-002	38.71	41.76	3.05	2.97	2.64	97.38	86.56
SC20-002	41.76	44.81	3.05	2.95	2.12	96.72	69.51
SC20-002	44.81	47.85	3.04	2.95	2.30	97.04	75.66
SC20-002	47.85	50.90	3.05	3.05	2.43	100.00	79.67
SC20-002	50.90	53.95	3.05	2.95	2.22	96.72	72.79
SC20-002	53.95	57.00	3.05	3.05	2.13	100.00	69.84
SC20-002	57.00	60.05	3.05	3.05	1.90	100.00	62.30
SC20-002	60.05	63.09	3.04	3.04	1.79	100.00	58.88
SC20-002	63.09	66.14	3.05	3.05	1.38	100.00	45.25
SC20-002	66.14	69.19	3.05	3.05	2.82	100.00	92.46
SC20-002	69.19	72.24	3.05	3.05	2.40	100.00	78.69
SC20-002	72.24	75.29	3.05	3.05	2.99	100.00	98.03
SC20-002	75.29	78.33	3.04	3.02	2.75	99.34	90.46
SC20-002	78.33	81.38	3.05	3.04	2.64	99.67	86.56
SC20-002	81.38	84.43	3.05	3.05	2.82	100.00	92.46
SC20-002	84.43	87.48	3.05	3.04	2.83	99.67	92.79
SC20-002	87.48	90.53	3.05	3.05	2.18	100.00	71.48
SC20-002	90.53	93.57	3.04	3.04	3.00	100.00	98.68
SC20-002	93.57	96.62	3.05	3.05	3.05	100.00	100.00
SC20-002	96.62	99.67	3.05	3.03	2.53	99.34	82.95
SC20-002	99.67	102.72	3.05	3.03	3.03	99.34	99.34
SC20-002	102.72	105.77	3.05	3.05	2.23	100.00	73.11
SC20-002	105.77	108.81	3.04	2.93	2.89	96.38	95.07
SC20-002	108.81	111.86	3.05	3.04	2.55	99.67	83.61
SC20-002	111.86	114.91	3.05	3.02	2.33	99.02	76.39
SC20-002	114.91	117.96	3.05	3.03	2.21	99.34	72.46
SC20-002	117.96	121.01	3.05	3.05	2.44	100.00	80.00
SC20-002	121.01	124.05	3.04	3.04	2.16	100.00	71.05
SC20-002	124.05	127.10	3.05	3.05	1.63	100.00	53.44
SC20-002	127.10	130.15	3.05	3.05	1.76	100.00	57.70
SC20-002	130.15	133.20	3.05	2.96	2.09	97.05	68.52
SC20-002	133.20	136.25	3.05	3.00	1.08	98.36	35.41
SC20-002	136.25	139.29	3.04	2.60	1.44	85.53	47.37
SC20-002	139.29	142.34	3.05	2.66	1.10	87.21	36.07
SC20-002	142.34	145.39	3.05	2.56	1.25	83.93	40.98

Geotechnical Log 2020 Drill Holes

Hole	From (m)	To (m)	Length (m)	Total Core Recovery (%)	RQD (m)	Total Core Recovery (%)	RQD (%)
SC20-002	145.39	148.44	3.05	2.50	0.62	81.97	20.33
SC20-002	148.44	151.49	3.05	2.51	0.10	82.30	3.28
SC20-002	151.49	154.53	3.04	2.10	0.37	69.08	12.17
SC20-002	154.53	157.58	3.05	2.28	0.95	74.75	31.15
SC20-002	157.58	160.63	3.05	2.34	0.87	76.72	28.52
SC20-002	160.63	163.68	3.05	1.75	0.00	57.38	0.00
SC20-002	163.68	166.73	3.05	2.30	0.20	75.41	6.56
SC20-002	166.73	169.77	3.04	2.41	0.00	79.28	0.00
SC20-002	169.77	172.82	3.05	2.89	0.37	94.75	12.13
SC20-002	172.82	175.87	3.05	2.66	0.38	87.21	12.46
SC20-002	175.87	178.92	3.05	2.33	0.74	76.39	24.26
SC20-002	178.92	181.97	3.05	2.60	0.36	85.25	11.80
SC20-002	181.97	185.01	3.04	2.90	1.60	95.39	52.63
SC20-002	185.01	188.06	3.05	2.91	1.05	95.41	34.43
SC20-002	188.06	191.11	3.05	3.01	2.36	98.69	77.38
SC20-002	191.11	194.16	3.05	3.05	2.72	100.00	89.18
SC20-002	194.16	197.21	3.05	2.92	2.53	95.74	82.95
SC20-002	197.21	200.25	3.04	3.04	2.08	100.00	68.42
SC20-002	200.25	203.30	3.05	2.98	2.06	97.70	67.54
SC20-002	203.30	206.35	3.05	3.05	2.52	100.00	82.62
SC20-002	206.35	209.40	3.05	2.92	2.24	95.74	73.44
SC20-002	209.40	212.45	3.05	2.90	1.28	95.08	41.97
SC20-002	212.45	215.49	3.04	2.76	0.99	90.79	32.57
SC20-002	215.49	218.54	3.05	3.05	2.81	100.00	92.13
SC20-002	218.54	221.59	3.05	3.00	2.46	98.36	80.66
SC20-002	221.59	224.64	3.05	2.91	1.51	95.41	49.51
SC20-002	224.64	227.69	3.05	3.04	1.55	99.67	50.82
SC20-002	227.69	230.73	3.04	2.96	2.64	97.37	86.84
SC20-002	230.73	233.78	3.05	3.05	2.46	100.00	80.66
SC20-002	233.78	236.83	3.05	3.05	2.93	100.00	96.07
SC20-002	236.83	239.88	3.05	3.05	2.79	100.00	91.48
SC20-002	239.88	242.93	3.05	3.03	2.67	99.34	87.54
SC20-002	242.93	245.97	3.04	3.04	2.52	100.00	82.89
SC20-002	245.97	249.02	3.05	3.05	2.13	100.00	69.84
SC20-002	249.02	252.07	3.05	3.05	2.32	100.00	76.07
SC20-002	252.07	255.12	3.05	2.98	2.40	97.70	78.69
SC20-002	255.12	258.17	3.05	3.03	2.75	99.34	90.16
SC20-002	258.17	261.21	3.04	3.04	2.08	100.00	68.42
SC20-002	261.21	264.26	3.05	3.01	2.24	98.69	73.44
SC20-002	264.26	267.31	3.05	3.05	2.64	100.00	86.56
SC20-002	267.31	270.36	3.05	2.99	2.75	98.03	90.16
SC20-002	270.36	273.40	3.04	3.04	1.85	100.00	60.86
SC20-002	273.40	276.45	3.05	3.05	2.80	100.00	91.80
SC20-002	276.45	279.50	3.05	3.00	2.28	98.36	74.75
SC20-002	279.50	282.55	3.05	3.02	2.08	99.02	68.20
SC20-002	282.55	285.60	3.05	3.05	1.68	100.00	55.08
SC20-002	285.60	288.65	3.05	2.88	1.85	94.43	60.66
SC20-002	288.65	291.69	3.04	2.96	1.36	97.37	44.74
SC20-002	291.69	294.74	3.05	2.84	0.81	93.11	26.56
SC20-002	294.74	297.79	3.05	3.04	1.20	99.67	39.34
SC20-002	297.79	300.84	3.05	2.96	1.88	97.05	61.64
SC20-002	300.84	303.89	3.05	2.98	2.21	97.70	72.46
SC20-002	303.89	306.93	3.04	3.04	1.63	100.00	53.62
SC20-002	306.93	309.98	3.05	3.05	1.29	100.00	42.30
SC20-002	309.98	313.03	3.05	3.05	2.03	100.00	66.56
SC20-002	313.03	316.08	3.05	3.05	1.21	100.00	39.67
SC20-002	316.08	319.13	3.05	3.00	1.68	98.36	55.08
SC20-002	319.13	322.17	3.04	2.97	0.66	97.70	21.71
SC20-002	322.17	325.22	3.05	2.65	1.08	86.89	35.41
SC20-002	325.22	328.27	3.05	2.94	1.94	96.39	63.61
SC20-002	328.27	331.32	3.05	3.05	2.20	100.00	72.13
SC20-002	331.32	334.37	3.05	2.97	2.01	97.38	65.90
SC20-002	334.37	337.41	3.04	3.00	1.55	98.68	50.99
SC20-002	337.41	340.46	3.05	3.05	2.22	100.00	72.79
SC20-002	340.46	343.51	3.05	3.03	1.55	99.34	50.82
SC20-002	343.51	346.56	3.05	3.00	2.63	98.36	86.23
SC20-002	346.56	349.61	3.05	3.01	2.46	98.69	80.66
SC20-002	349.61	352.65	3.04	3.04	2.09	100.00	68.75
SC20-002	352.65	355.70	3.05	2.50	0.94	81.97	30.82
SC20-002	355.70	358.75	3.05	2.70	1.13	88.52	37.05

Geotechnical Log 2020 Drill Holes

Hole	From (m)	To (m)	Length (m)	Total Core Recovery (%)	RQD (m)	Total Core Recovery (%)	RQD (%)
SC20-002	358.75	361.80	3.05	3.05	2.19	100.00	71.80
SC20-002	361.80	364.85	3.05	2.95	2.16	96.72	70.82
SC20-002	364.85	367.89	3.04	3.00	1.32	98.68	43.42
SC20-002	367.89	370.94	3.05	3.04	1.62	99.67	53.11
SC20-002	370.94	373.99	3.05	3.05	1.01	100.00	33.11
SC20-002	373.99	377.04	3.05	3.05	1.42	100.00	46.56
SC20-002	377.04	380.09	3.05	2.87	0.67	94.10	21.97
SC20-002	380.09	383.13	3.04	3.04	2.02	100.00	66.45
SC20-002	383.13	386.18	3.05	3.00	2.03	98.36	66.56
SC20-002	386.18	389.23	3.05	3.05	1.95	100.00	63.93
SC20-002	389.23	392.28	3.05	2.94	2.00	96.39	65.57
SC20-002	392.28	395.33	3.05	3.05	2.50	100.00	81.97
SC20-002	395.33	398.37	3.04	3.04	1.70	100.00	55.92
SC20-002	398.37	401.42	3.05	3.05	2.39	100.00	78.36
SC20-002	401.42	404.47	3.05	3.01	0.98	98.69	32.13
SC20-002	404.47	407.52	3.05	2.85	1.28	93.44	41.97
SC20-002	407.52	410.57	3.05	2.90	1.43	95.08	46.89
SC20-002	410.57	413.61	3.04	3.02	1.67	99.34	54.93
SC20-002	413.61	416.66	3.05	3.05	2.13	100.00	69.84
SC20-002	416.66	419.71	3.05	2.96	2.22	97.05	72.79
SC20-002	419.71	422.76	3.05	3.05	1.96	100.00	64.26
SC20-002	422.76	425.81	3.05	3.02	2.81	99.02	92.13
SC20-002	425.81	428.85	3.04	2.86	1.77	94.08	58.22
SC20-002	428.85	431.90	3.05	2.98	1.82	97.70	59.67
SC20-002	431.90	434.95	3.05	3.00	1.14	98.36	37.38
SC20-002	434.95	438.00	3.05	3.02	2.38	99.02	78.03
SC20-002	438.00	441.05	3.05	3.05	2.23	100.00	73.11
SC20-002	441.05	444.09	3.04	2.98	2.58	98.03	84.87
SC20-002	444.09	447.14	3.05	3.05	2.52	100.00	82.62
SC20-002	447.14	450.19	3.05	3.05	2.63	100.00	86.23
SC20-002	450.19	453.24	3.05	3.05	2.38	100.00	78.03
SC20-002	453.24	456.29	3.05	2.98	2.25	97.70	73.77
SC20-002	456.29	459.33	3.04	3.02	2.44	99.34	80.26
SC20-002	459.33	462.38	3.05	3.05	2.80	100.00	91.80
SC20-002	462.38	465.43	3.05	3.05	2.78	100.00	91.15
SC20-002	465.43	468.48	3.05	2.85	2.18	93.44	71.48
SC20-002	468.48	471.53	3.05	2.91	1.73	95.41	56.72
SC20-002	471.53	474.57	3.04	3.04	1.86	100.00	61.18
SC20-002	474.57	477.62	3.05	3.03	2.66	99.34	87.21
SC20-002	477.62	480.67	3.05	3.05	2.85	100.00	93.44
SC20-003	0.00	3.04	3.04	0.00	0.00	0.00	0.00
SC20-003	3.04	5.18	2.14	1.47	0.00	68.69	0.00
SC20-003	5.18	8.23	3.05	2.03	0.18	66.56	5.90
SC20-003	8.23	11.28	3.05	2.05	0.00	67.21	0.00
SC20-003	11.28	14.33	3.05	2.26	0.70	74.10	22.95
SC20-003	14.33	17.37	3.04	3.04	1.83	100.00	60.20
SC20-003	17.37	20.42	3.05	3.00	1.74	98.36	57.05
SC20-003	20.42	23.47	3.05	2.90	0.95	95.08	31.15
SC20-003	23.47	26.52	3.05	3.05	1.72	100.00	56.39
SC20-003	26.52	29.57	3.05	3.00	1.73	98.36	56.72
SC20-003	29.57	32.61	3.04	2.98	2.00	98.03	65.79
SC20-003	32.61	35.66	3.05	3.05	2.15	100.00	70.49
SC20-003	35.66	38.71	3.05	3.05	1.31	100.00	42.95
SC20-003	38.71	41.76	3.05	3.05	2.39	100.00	78.36
SC20-003	41.76	44.81	3.05	3.05	2.53	100.00	82.95
SC20-003	44.81	47.85	3.04	3.04	2.22	100.00	73.03
SC20-003	47.85	50.90	3.05	2.98	2.39	97.70	78.36
SC20-003	50.90	53.95	3.05	2.98	2.36	97.70	77.38
SC20-003	53.95	57.00	3.05	3.05	2.34	100.00	76.72
SC20-003	57.00	60.05	3.05	3.02	2.15	99.02	70.49
SC20-003	60.05	63.09	3.04	2.98	2.09	98.03	68.75
SC20-003	63.09	66.14	3.05	3.00	2.56	98.36	83.93
SC20-003	66.14	69.19	3.05	2.96	1.76	97.05	57.70
SC20-003	69.19	72.24	3.05	3.00	2.09	98.36	68.52
SC20-003	72.24	75.29	3.05	3.02	2.42	99.02	79.34
SC20-003	75.29	78.33	3.04	3.04	2.48	100.00	81.58
SC20-003	78.33	81.38	3.05	3.00	2.52	98.36	82.62
SC20-003	81.38	84.43	3.05	3.05	2.80	100.00	91.80
SC20-003	84.43	87.48	3.05	3.00	2.46	98.36	80.66
SC20-003	87.48	90.53	3.05	3.05	2.36	100.00	77.38

Geotechnical Log 2020 Drill Holes

Hole	From (m)	To (m)	Length (m)	Total Core Recovery (%)	RQD (m)	Total Core Recovery (%)	RQD (%)
SC20-003	90.53	93.57	3.04	3.04	2.50	100.00	82.24
SC20-003	93.57	96.62	3.05	3.05	2.27	100.00	74.43
SC20-003	96.62	99.67	3.05	3.05	2.59	100.00	84.92
SC20-003	99.67	102.72	3.05	3.05	2.80	100.00	91.80
SC20-003	102.72	105.77	3.05	3.05	2.58	100.00	84.59
SC20-003	105.77	108.81	3.04	3.04	2.66	100.00	87.50
SC20-003	108.81	111.86	3.05	3.05	2.72	100.00	89.18
SC20-003	111.86	114.91	3.05	3.05	2.97	100.00	97.38
SC20-003	114.91	117.96	3.05	3.05	2.58	100.00	84.59
SC20-003	117.96	121.01	3.05	3.01	2.59	98.69	84.92
SC20-003	121.01	124.05	3.04	3.04	2.46	100.00	80.92
SC20-003	124.05	124.97	0.92	0.74	0.66	80.43	71.74
SC20-003	124.97	127.10	2.13	2.08	0.81	97.65	38.03
SC20-003	127.10	130.15	3.05	2.95	1.18	96.72	38.69
SC20-003	130.15	133.20	3.05	2.77	1.07	90.82	35.08
SC20-003	133.20	136.25	3.05	3.00	1.25	98.36	40.98
SC20-003	136.25	139.29	3.04	2.02	0.40	66.45	13.16
SC20-003	139.29	142.34	3.05	2.45	0.15	80.33	4.92
SC20-003	142.34	145.39	3.05	2.73	0.52	89.51	17.05
SC20-003	145.39	148.44	3.05	2.93	1.05	96.07	34.43
SC20-003	148.44	151.49	3.05	2.98	2.25	97.70	73.77
SC20-003	151.49	154.53	3.04	2.96	2.61	97.37	85.86
SC20-003	154.53	157.58	3.05	3.05	1.98	100.00	64.92
SC20-003	157.58	160.63	3.05	3.05	0.58	100.00	19.02
SC20-003	160.63	163.68	3.05	2.68	1.09	87.87	35.74
SC20-003	163.68	166.73	3.05	2.76	0.87	90.49	28.52
SC20-003	166.73	169.77	3.04	2.65	0.58	87.17	19.08
SC20-003	169.77	172.82	3.05	2.16	0.14	70.82	4.59
SC20-003	172.82	175.87	3.05	2.73	0.58	89.51	19.02
SC20-003	175.87	178.92	3.05	3.05	2.45	100.00	80.33
SC20-003	178.92	181.97	3.05	3.05	2.51	100.00	82.30
SC20-003	181.97	185.01	3.04	2.78	1.24	91.45	40.79
SC20-003	185.01	188.06	3.05	3.05	2.26	100.00	74.10
SC20-003	188.06	191.11	3.05	3.00	2.32	98.36	76.07
SC20-003	191.11	194.16	3.05	3.05	2.41	100.00	79.02
SC20-003	194.16	197.21	3.05	2.95	1.78	96.72	58.36
SC20-003	197.21	200.25	3.04	3.04	2.30	100.00	75.66
SC20-003	200.25	203.30	3.05	3.05	2.53	100.00	82.95
SC20-003	203.30	206.35	3.05	3.04	2.11	99.67	69.18
SC20-003	206.35	209.40	3.05	3.00	1.75	98.36	57.38
SC20-003	209.40	212.45	3.05	2.87	1.45	94.10	47.54
SC20-003	212.45	215.49	3.04	3.04	1.47	100.00	48.36
SC20-003	215.49	218.54	3.05	3.05	1.93	100.00	63.28
SC20-003	218.54	221.59	3.05	2.96	2.28	97.05	74.75
SC20-003	221.59	224.64	3.05	2.92	2.32	95.74	76.07
SC20-003	224.64	227.69	3.05	3.01	2.56	98.69	83.93
SC20-003	227.69	230.73	3.04	2.93	1.95	96.38	64.14
SC20-003	230.73	233.78	3.05	2.65	1.39	86.89	45.57
SC20-003	233.78	236.83	3.05	3.05	1.57	100.00	51.48
SC20-003	236.83	239.88	3.05	2.91	1.82	95.41	59.67
SC20-003	239.88	242.93	3.05	3.01	2.33	98.69	76.39
SC20-003	242.93	245.97	3.04	2.89	2.29	95.07	75.33
SC20-003	245.97	249.02	3.05	2.86	1.41	93.77	46.23
SC20-003	249.02	252.07	3.05	2.91	1.37	95.41	44.92
SC20-003	252.07	255.12	3.05	2.82	0.88	92.46	28.85
SC20-003	255.12	258.17	3.05	2.92	1.56	95.74	51.15
SC20-003	258.17	261.21	3.04	3.00	1.58	98.68	51.97
SC20-003	261.21	264.26	3.05	2.96	1.84	97.05	60.33
SC20-003	264.26	267.31	3.05	2.99	2.12	98.03	69.51
SC20-003	267.31	270.36	3.05	2.79	1.62	91.48	53.11
SC20-003	270.36	273.41	3.05	2.72	1.08	89.18	35.41
SC20-003	273.41	276.45	3.04	2.93	1.02	96.38	33.55
SC20-003	276.45	279.50	3.05	3.00	2.40	98.36	78.69
SC20-003	279.50	282.55	3.05	2.90	1.26	95.08	41.31
SC20-003	282.55	285.60	3.05	3.01	2.10	98.69	68.85
SC20-003	285.60	288.65	3.05	2.97	2.37	97.38	77.70
SC20-003	288.65	291.69	3.04	2.95	1.52	97.04	50.00
SC20-003	291.69	294.74	3.05	3.05	2.87	100.00	94.10
SC20-003	294.74	297.79	3.05	3.02	2.20	99.02	72.13
SC20-003	297.79	300.84	3.05	3.00	2.77	98.36	90.82

Geotechnical Log 2020 Drill Holes

Hole	From (m)	To (m)	Length (m)	Total Core Recovery (%)	RQD (m)	Total Core Recovery (%)	RQD (%)
SC20-003	300.84	303.89	3.05	3.01	2.29	98.69	75.08
SC20-003	303.89	306.93	3.04	3.04	2.47	100.00	81.25
SC20-003	306.93	309.98	3.05	3.04	1.48	99.67	48.52
SC20-003	309.98	313.03	3.05	3.00	2.21	98.36	72.46
SC20-003	313.03	316.08	3.05	3.03	2.49	99.34	81.64
SC20-003	316.08	319.13	3.05	3.04	2.61	99.67	85.57
SC20-003	319.13	322.17	3.04	3.04	2.68	100.00	88.16
SC20-003	322.17	325.22	3.05	2.97	1.64	97.38	53.77
SC20-003	325.22	328.27	3.05	3.05	2.46	100.00	80.66
SC20-003	328.27	331.32	3.05	3.05	2.60	100.00	85.25
SC20-003	331.32	334.37	3.05	2.96	2.74	97.05	89.84
SC20-003	334.37	337.41	3.04	3.04	2.98	100.00	98.03
SC20-003	337.41	340.46	3.05	3.02	2.47	99.02	80.98
SC20-003	340.46	343.51	3.05	3.00	2.37	98.36	77.70
SC20-003	343.51	346.56	3.05	2.65	0.68	86.89	22.30
SC20-003	346.56	349.61	3.05	2.95	1.54	96.72	50.49
SC20-003	349.61	352.65	3.04	2.80	0.92	92.11	30.26
SC20-003	352.65	355.70	3.05	2.68	0.74	87.87	24.26
SC20-003	355.70	358.75	3.05	2.74	1.88	89.84	61.64
SC20-003	358.75	361.80	3.05	2.93	1.87	96.07	61.31
SC20-003	361.80	364.85	3.05	3.05	2.30	100.00	75.41
SC20-003	364.85	367.89	3.04	2.68	0.95	88.16	31.25
SC20-003	367.89	370.94	3.05	2.80	0.40	91.80	13.11
SC20-003	370.94	373.99	3.05	2.85	1.14	93.44	37.38
SC20-003	373.99	377.04	3.05	3.00	0.89	98.36	29.18
SC20-003	377.04	380.09	3.05	2.58	0.72	84.59	23.61
SC20-003	380.09	383.13	3.04	2.92	1.01	96.05	33.22
SC20-003	383.13	386.18	3.05	2.95	1.13	96.72	37.05
SC20-003	386.18	389.23	3.05	2.94	1.58	96.39	51.80
SC20-003	389.23	392.28	3.05	2.78	0.97	91.15	31.80
SC20-003	392.28	395.33	3.05	2.98	1.48	97.70	48.52
SC20-003	395.33	398.37	3.04	3.04	2.22	100.00	73.03
SC20-003	398.37	401.42	3.05	2.94	1.66	96.39	54.43
SC20-003	401.42	404.47	3.05	2.96	1.03	97.05	33.77
SC20-003	404.47	407.52	3.05	3.00	1.26	98.36	41.31
SC20-003	407.52	410.57	3.05	3.02	1.41	99.02	46.23
SC20-003	410.57	413.61	3.04	2.95	1.92	97.04	63.16
SC20-003	413.61	416.66	3.05	3.01	1.85	98.69	60.66
SC20-003	416.66	419.71	3.05	2.97	1.67	97.38	54.75
SC20-003	419.71	422.76	3.05	2.95	1.53	96.72	50.16
SC20-003	422.76	425.81	3.05	3.02	2.53	99.02	82.95
SC20-003	425.81	428.85	3.04	3.03	1.78	99.67	58.55
SC20-003	428.85	431.90	3.05	2.96	1.86	97.05	60.98
SC20-003	431.90	434.95	3.05	2.72	1.55	89.18	50.82
SC20-003	434.95	438.00	3.05	3.05	2.83	100.00	92.79
SC20-003	438.00	441.05	3.05	2.88	2.80	94.43	91.80
SC20-003	441.05	444.09	3.04	3.00	2.54	98.68	83.55
SC20-003	444.09	447.14	3.05	3.05	2.98	100.00	97.70
SC20-003	447.14	450.19	3.05	3.00	2.72	98.36	89.18
SC20-003	450.19	453.24	3.05	3.03	1.83	99.34	60.00
SC20-003	453.24	456.29	3.05	3.02	2.69	99.02	88.20
SC20-003	456.29	459.33	3.04	3.04	2.21	100.00	72.70
SC20-003	459.33	462.38	3.05	2.94	2.59	96.39	84.92
SC20-003	462.38	465.43	3.05	3.05	2.73	100.00	89.51
SC20-003	465.43	468.48	3.05	3.05	2.63	100.00	86.23
SC20-003	468.48	471.53	3.05	3.05	2.40	100.00	78.69
SC20-003	471.53	474.57	3.04	3.04	2.53	100.00	83.22
SC20-003	474.57	477.62	3.05	3.05	2.60	100.00	85.25
SC20-003	477.62	480.67	3.05	3.03	2.87	99.34	94.10
SC20-003	480.67	483.72	3.05	3.05	2.47	100.00	80.98
SC20-003	483.72	486.77	3.05	3.03	2.92	99.34	95.74
SC20-003	486.77	489.81	3.04	2.95	2.36	97.04	77.63
SC20-003	489.81	492.86	3.05	3.05	1.94	100.00	63.61
SC20-003	492.86	493.22	0.36	0.36	0.36	100.00	100.00
SC20-004	0.00	5.18	5.18	1.91	0.00	36.87	0.00
SC20-004	5.18	8.23	3.05	2.85	0.22	93.44	7.21
SC20-004	8.23	11.28	3.05	2.88	0.41	94.43	13.44
SC20-004	11.28	14.33	3.05	2.72	1.33	89.18	43.61
SC20-004	14.33	17.37	3.04	2.85	2.00	93.75	65.79
SC20-004	17.37	20.42	3.05	3.05	2.31	100.00	75.74

Geotechnical Log 2020 Drill Holes

Hole	From (m)	To (m)	Length (m)	Total Core Recovery (%)	RQD (m)	Total Core Recovery (%)	RQD (%)
SC20-004	20.42	23.47	3.05	2.91	1.56	95.41	51.15
SC20-004	23.47	26.52	3.05	2.88	1.90	94.43	62.30
SC20-004	26.52	29.57	3.05	3.05	2.02	100.00	66.23
SC20-004	29.57	32.61	3.04	3.04	2.21	100.00	72.70
SC20-004	32.61	35.66	3.05	3.05	2.53	100.00	82.95
SC20-004	35.66	38.71	3.05	2.93	2.00	96.07	65.57
SC20-004	38.71	41.76	3.05	3.05	2.58	100.00	84.59
SC20-004	41.76	44.81	3.05	2.98	1.92	97.70	62.95
SC20-004	44.81	47.85	3.04	2.84	1.91	93.42	62.83
SC20-004	47.85	50.90	3.05	3.03	2.38	99.34	78.03
SC20-004	50.90	53.95	3.05	2.90	2.04	95.08	66.89
SC20-004	53.95	57.00	3.05	3.00	1.81	98.36	59.34
SC20-004	57.00	60.05	3.05	2.85	2.19	93.44	71.80
SC20-004	60.05	63.09	3.04	3.04	2.24	100.00	73.68
SC20-004	63.09	66.14	3.05	2.93	1.93	96.07	63.28
SC20-004	66.14	69.19	3.05	3.05	2.33	100.00	76.39
SC20-004	69.19	72.24	3.05	3.05	2.57	100.00	84.26
SC20-004	72.24	75.29	3.05	3.05	2.30	100.00	75.41
SC20-004	75.29	78.33	3.04	2.98	2.48	98.03	81.58
SC20-004	78.33	81.38	3.05	3.05	2.75	100.00	90.16
SC20-004	81.38	84.43	3.05	3.03	2.63	99.34	86.23
SC20-004	84.43	87.48	3.05	3.05	3.01	100.00	98.69
SC20-004	87.48	90.53	3.05	3.04	2.25	99.67	73.77
SC20-004	90.53	93.57	3.04	2.95	2.22	97.04	73.03
SC20-004	93.57	96.62	3.05	2.98	2.41	97.70	79.02
SC20-004	96.62	99.67	3.05	3.05	2.75	100.00	90.16
SC20-004	99.67	102.72	3.05	3.05	2.85	100.00	93.44
SC20-004	102.72	105.77	3.05	3.00	2.88	98.36	94.43
SC20-004	105.77	108.81	3.04	3.02	1.69	99.34	55.59
SC20-004	108.81	111.86	3.05	3.05	2.51	100.00	82.30
SC20-004	111.86	114.91	3.05	3.05	2.58	100.00	84.59
SC20-004	114.91	117.96	3.05	3.05	2.89	100.00	94.75
SC20-004	117.96	121.01	3.05	2.95	2.88	96.72	94.43
SC20-004	121.01	124.05	3.04	3.04	2.21	100.00	72.70
SC20-004	124.05	127.10	3.05	2.80	2.06	91.80	67.54
SC20-004	127.10	130.15	3.05	3.05	2.18	100.00	71.48
SC20-004	130.15	133.20	3.05	3.05	1.67	100.00	54.75
SC20-004	133.20	136.25	3.05	2.65	0.10	86.89	3.28
SC20-004	136.25	139.29	3.04	2.96	0.78	97.37	25.66
SC20-004	139.29	142.34	3.05	3.02	1.31	99.02	42.95
SC20-004	142.34	145.39	3.05	2.98	0.94	97.70	30.82
SC20-004	145.39	148.44	3.05	2.62	0.60	85.90	19.67
SC20-004	148.44	151.49	3.05	2.10	0.00	68.85	0.00
SC20-004	151.49	154.53	3.04	2.80	0.45	92.11	14.80
SC20-004	154.53	157.58	3.05	2.61	0.68	85.57	22.30
SC20-004	157.58	160.63	3.05	2.76	0.26	90.49	8.52
SC20-004	160.63	163.68	3.05	2.88	0.99	94.43	32.46
SC20-004	163.68	166.73	3.05	2.63	0.39	86.23	12.79
SC20-004	166.73	169.77	3.04	2.50	0.74	82.24	24.34
SC20-004	169.77	172.82	3.05	2.24	0.00	73.44	0.00
SC20-004	172.82	175.87	3.05	2.40	0.47	78.69	15.41
SC20-004	175.87	178.92	3.05	2.66	1.19	87.21	39.02
SC20-004	178.92	181.97	3.05	2.95	1.14	96.72	37.38
SC20-004	181.97	185.01	3.04	2.91	1.88	95.72	61.84
SC20-004	185.01	188.06	3.05	2.30	0.76	75.41	24.92
SC20-004	188.06	191.11	3.05	3.00	2.12	98.36	69.51
SC20-004	191.11	194.16	3.05	3.05	0.55	100.00	18.03
SC20-004	194.16	197.21	3.05	3.05	2.25	100.00	73.77
SC20-004	197.21	200.25	3.04	3.00	2.14	98.68	70.39
SC20-004	200.25	203.30	3.05	2.93	1.78	96.07	58.36
SC20-004	203.30	206.35	3.05	2.94	2.19	96.39	71.80
SC20-004	206.35	209.40	3.05	3.02	1.71	99.02	56.07
SC20-004	209.40	212.45	3.05	2.96	2.08	97.05	68.20
SC20-004	212.45	215.49	3.04	3.04	2.62	100.00	86.18
SC20-004	215.49	218.54	3.05	2.95	2.06	96.72	67.54
SC20-004	218.54	221.59	3.05	3.05	2.41	100.00	79.02
SC20-004	221.59	224.64	3.05	3.03	2.83	99.34	92.79
SC20-004	224.64	227.69	3.05	3.04	2.48	99.67	81.31
SC20-004	227.69	230.73	3.04	3.04	2.42	100.00	79.61
SC20-004	230.73	233.78	3.05	3.02	1.90	99.02	62.30

Geotechnical Log 2020 Drill Holes

Hole	From (m)	To (m)	Length (m)	Total Core Recovery (%)	RQD (m)	Total Core Recovery (%)	RQD (%)
SC20-004	233.78	236.83	3.05	3.01	2.15	98.69	70.49
SC20-004	236.83	239.88	3.05	2.99	1.69	98.03	55.41
SC20-004	239.88	242.93	3.05	2.94	1.19	96.39	39.02
SC20-004	242.93	245.97	3.04	2.75	0.68	90.46	22.37
SC20-004	245.97	249.02	3.05	2.64	0.45	2.64	14.75
SC20-004	249.02	252.07	3.05	2.88	1.35	94.43	44.26
SC20-004	252.07	255.12	3.05	3.02	1.16	99.02	38.03
SC20-004	255.12	258.17	3.05	2.81	0.89	92.13	29.18
SC20-004	258.17	261.21	3.04	3.04	2.78	100.00	91.45
SC20-004	261.21	264.26	3.05	3.05	1.58	100.00	51.80
SC20-004	264.26	267.31	3.05	3.03	2.62	99.34	85.90
SC20-004	267.31	270.36	3.05	3.05	2.23	100.00	73.11
SC20-004	270.36	273.41	3.05	3.02	2.54	99.02	83.28
SC20-004	273.41	276.45	3.04	3.04	2.32	100.00	76.32
SC20-004	276.45	279.50	3.05	2.95	2.25	96.72	73.77
SC20-004	279.50	282.55	3.05	3.05	2.71	100.00	88.85
SC20-004	282.55	285.60	3.05	3.02	2.55	99.02	83.61
SC20-004	285.60	288.65	3.05	3.05	2.39	100.00	78.36
SC20-004	288.65	291.69	3.04	3.04	2.50	100.00	82.24
SC20-004	291.69	294.74	3.05	3.05	2.34	100.00	76.72
SC20-004	294.74	297.79	3.05	3.04	2.95	99.67	96.72
SC20-004	297.79	300.84	3.05	3.05	2.75	100.00	90.16
SC20-004	300.84	303.89	3.05	3.05	2.79	100.00	91.48
SC20-004	303.89	306.93	3.04	3.03	2.90	99.67	95.39
SC20-004	306.93	309.98	3.05	3.05	2.60	100.00	85.25
SC20-004	309.98	313.03	3.05	3.05	2.83	100.00	92.79
SC20-004	313.03	316.08	3.05	3.02	2.82	99.02	92.46
SC20-004	316.08	319.13	3.05	3.05	2.92	100.00	95.74
SC20-004	319.13	322.17	3.04	3.00	2.86	98.68	94.08
SC20-004	322.17	325.22	3.05	3.05	2.76	100.00	90.49
SC20-004	325.22	328.27	3.05	3.05	2.98	100.00	97.70
SC20-004	328.27	331.32	3.05	2.96	2.87	97.05	94.10
SC20-004	331.32	334.37	3.05	3.05	2.85	100.00	93.44
SC20-004	334.37	337.41	3.04	3.04	3.04	100.00	100.00
SC20-004	337.41	340.46	3.05	3.05	3.05	100.00	100.00
SC20-004	340.46	343.51	3.05	3.05	2.97	100.00	97.38
SC20-004	343.51	346.56	3.05	3.05	3.05	100.00	100.00
SC20-004	346.56	349.61	3.05	3.00	2.60	98.36	85.25
SC20-004	349.61	352.65	3.04	3.04	2.77	100.00	91.12
SC20-004	352.65	355.70	3.05	3.03	2.45	99.34	80.33
SC20-004	355.70	358.75	3.05	3.05	2.22	100.00	72.79
SC20-004	358.75	361.80	3.05	3.05	2.62	100.00	85.90
SC20-004	361.80	364.85	3.05	3.05	2.58	100.00	84.59
SC20-004	364.85	367.89	3.04	3.04	2.84	100.00	93.42
SC20-004	367.89	370.94	3.05	3.05	2.69	100.00	88.20
SC20-004	370.94	373.99	3.05	2.96	2.48	97.05	81.31
SC20-004	373.99	377.04	3.05	3.05	1.85	100.00	60.66
SC20-004	377.04	380.09	3.05	2.98	2.04	97.70	66.89
SC20-004	380.09	383.13	3.04	3.04	2.57	100.00	84.54
SC20-004	383.13	386.18	3.05	3.05	2.81	100.00	92.13
SC20-004	386.18	389.23	3.05	2.99	2.40	98.03	78.69
SC20-004	389.23	392.28	3.05	2.98	1.85	97.70	60.66
SC20-004	392.28	395.33	3.05	3.02	1.91	99.02	62.62
SC20-004	395.33	398.37	3.04	3.04	2.56	100.00	84.21
SC20-004	398.37	401.42	3.05	3.05	2.58	100.00	84.59
SC20-004	401.42	404.47	3.05	2.91	2.39	95.41	78.36
SC20-004	404.47	407.52	3.05	3.05	2.94	100.00	96.39
SC20-004	407.52	410.57	3.05	3.05	2.13	100.00	69.84
SC20-004	410.57	413.61	3.04	3.01	2.71	99.01	89.14
SC20-004	413.61	416.66	3.05	3.00	2.03	98.36	66.56
SC20-004	416.66	419.71	3.05	3.05	2.40	100.00	78.69
SC20-004	419.71	422.76	3.05	2.97	2.14	97.38	70.16
SC20-004	422.76	425.81	3.05	3.05	1.37	100.00	44.92
SC20-004	425.81	428.85	3.04	3.04	1.45	100.00	47.70
SC20-004	428.85	431.90	3.05	3.05	2.69	100.00	88.20
SC20-004	431.90	434.95	3.05	3.00	2.50	98.36	81.97
SC20-004	434.95	438.00	3.05	3.01	1.82	98.69	59.67
SC20-004	438.00	441.05	3.05	2.93	0.62	96.07	20.33
SC20-004	441.05	444.09	3.04	2.97	1.86	97.70	61.18
SC20-004	444.09	447.14	3.05	2.86	1.78	93.77	58.36

Geotechnical Log 2020 Drill Holes

Hole	From (m)	To (m)	Length (m)	Total Core Recovery (%)	RQD (m)	Total Core Recovery (%)	RQD (%)
SC20-004	447.14	450.19	3.05	2.85	1.34	93.44	43.93
SC20-004	450.19	453.24	3.05	2.77	0.61	90.82	20.00
SC20-004	453.24	456.29	3.05	2.95	1.70	96.72	55.74
SC20-004	456.29	459.33	3.04	2.67	1.14	87.83	37.50
SC20-004	459.33	462.38	3.05	2.74	0.86	89.84	28.20
SC20-004	462.38	465.43	3.05	2.66	1.13	87.21	37.05
SC20-004	465.43	468.48	3.05	2.91	1.61	95.41	52.79
SC20-004	468.48	471.53	3.05	2.86	1.41	93.77	46.23
SC20-004	471.53	474.57	3.04	2.74	1.46	90.13	48.03
SC20-004	474.57	477.62	3.05	2.96	2.04	97.05	66.89
SC20-004	477.62	480.67	3.05	3.05	2.15	100.00	70.49
SC20-004	480.67	483.72	3.05	2.92	2.34	95.74	76.72
SC20-004	483.72	486.77	3.05	3.05	2.25	100.00	73.77
SC20-004	486.77	489.81	3.04	2.91	1.50	95.72	49.34
SC20-004	489.81	492.86	3.05	2.75	1.09	90.16	35.74
SC20-004	492.86	495.91	3.05	4.92	1.21	161.31	39.67
SC20-004	495.91	498.96	3.05	3.03	1.77	99.34	58.03
SC20-004	498.96	502.01	3.05	3.01	2.16	98.69	70.82
SC20-004	502.01	505.05	3.04	2.98	2.26	98.03	74.34
SC20-004	505.05	508.10	3.05	3.02	2.19	99.02	71.80
SC20-004	508.10	511.15	3.05	2.97	1.59	97.38	52.13
SC20-004	511.15	514.20	3.05	2.92	2.08	95.74	68.20
SC20-004	514.20	517.25	3.05	2.77	0.94	90.82	30.82
SC20-004	517.25	520.29	3.04	2.84	0.63	93.42	20.72
SC20-004	520.29	523.34	3.05	2.95	0.82	96.72	26.89
SC20-004	523.34	526.39	3.05	2.98	1.87	97.70	61.31
SC20-004	526.39	529.44	3.05	3.05	2.91	100.00	95.41
SC20-004	529.44	532.49	3.05	2.94	2.29	96.39	75.08
SC20-004	532.49	535.53	3.04	3.04	2.11	100.00	69.41
SC20-004	535.53	538.58	3.05	2.93	2.21	96.07	72.46
SC20-004	538.58	541.63	3.05	3.02	2.54	99.02	83.28
SC20-004	541.63	544.68	3.05	2.85	1.58	93.44	51.80
SC20-004	544.68	547.73	3.05	2.97	1.05	97.38	34.43
SC20-004	547.73	550.77	3.04	3.00	1.99	98.68	65.46
SC20-004	550.77	553.82	3.05	2.77	1.46	90.82	47.87
SC20-004	553.82	556.87	3.05	3.00	0.99	98.36	32.46
SC20-004	556.87	559.92	3.05	2.96	2.14	97.05	70.16
SC20-004	559.92	562.97	3.05	3.01	2.32	98.69	76.07
SC20-004	562.97	566.01	3.04	2.99	1.70	98.36	55.92
SC20-004	566.01	569.06	3.05	3.05	2.71	100.00	88.85
SC20-004	569.06	572.11	3.05	3.05	2.96	100.00	97.05
SC20-004	572.11	575.16	3.05	3.02	2.93	99.02	96.07
SC20-004	575.16	578.21	3.05	3.05	2.82	100.00	92.46
SC20-004	578.21	581.25	3.04	3.04	2.42	100.00	79.61
SC20-004	581.25	584.30	3.05	3.05	2.90	100.00	95.08
SC20-004	584.30	587.35	3.05	3.03	2.87	99.34	94.10
SC20-004	587.35	590.40	3.05	3.03	2.94	99.34	96.39
SC20-004	590.40	593.45	3.05	3.04	2.68	99.67	87.87
SC20-004	593.45	596.49	3.04	3.04	2.72	100.00	89.47
SC20-004	596.49	599.54	3.05	3.05	2.96	100.00	97.05
SC20-004	599.54	602.59	3.05	3.05	2.43	100.00	79.67
SC20-004	602.59	605.64	3.05	3.05	2.67	100.00	87.54
SC20-004	605.64	608.69	3.05	3.05	2.88	100.00	94.43
SC20-004	608.69	611.73	3.04	3.04	2.47	100.00	81.25
SC20-004	611.73	614.78	3.05	3.04	2.77	99.67	90.82
SC20-004	614.78	617.83	3.05	3.05	2.61	100.00	85.57
SC20-004	617.83	620.88	3.05	3.04	2.41	99.67	79.02
SC20-004	620.88	623.93	3.05	3.05	2.37	100.00	77.70
SC20-004	623.93	626.97	3.04	3.02	3.02	99.34	99.34

APPENDIX 7

Water Monitoring Program

Reports and Data

Memorandum

To: Loralee Johnstone, VP Corporate Social Responsibility, Whitehorse Gold Corp.

From: Alexander Zheng, Ensero Solutions Inc.

Date: March 10, 2021

Re: Summary of Skukum Gold Project 2020 Environmental Monitoring Results and Methodology

1 INTRODUCTION

Ensero Solutions (Ensero) has been collecting monitoring data intermittently for the Skukum Gold project since 2011. The purpose of the data collection has been to characterize surface water and groundwater quality for the Project area to support future environmental assessments and Water Licence applications. This memo summarises the environmental monitoring program Ensero is currently undertaking, the methods used, and presents the associated data collected.

Currently, Ensero carries out monthly surface water quality and hydrology monitoring at surface water stations associated with the Skukum Creek, Berney Creek, Butte Creek, Wheaton River, and Skukum 1300, Goddell, and 1,635 portal discharges (Figure 1-1). Ensero also carries out quarterly groundwater monitoring of the three groundwater wells (MW06-01, MW06-02, and MW06-04) in and around the historic tailings impoundment area (Figure 1-1).

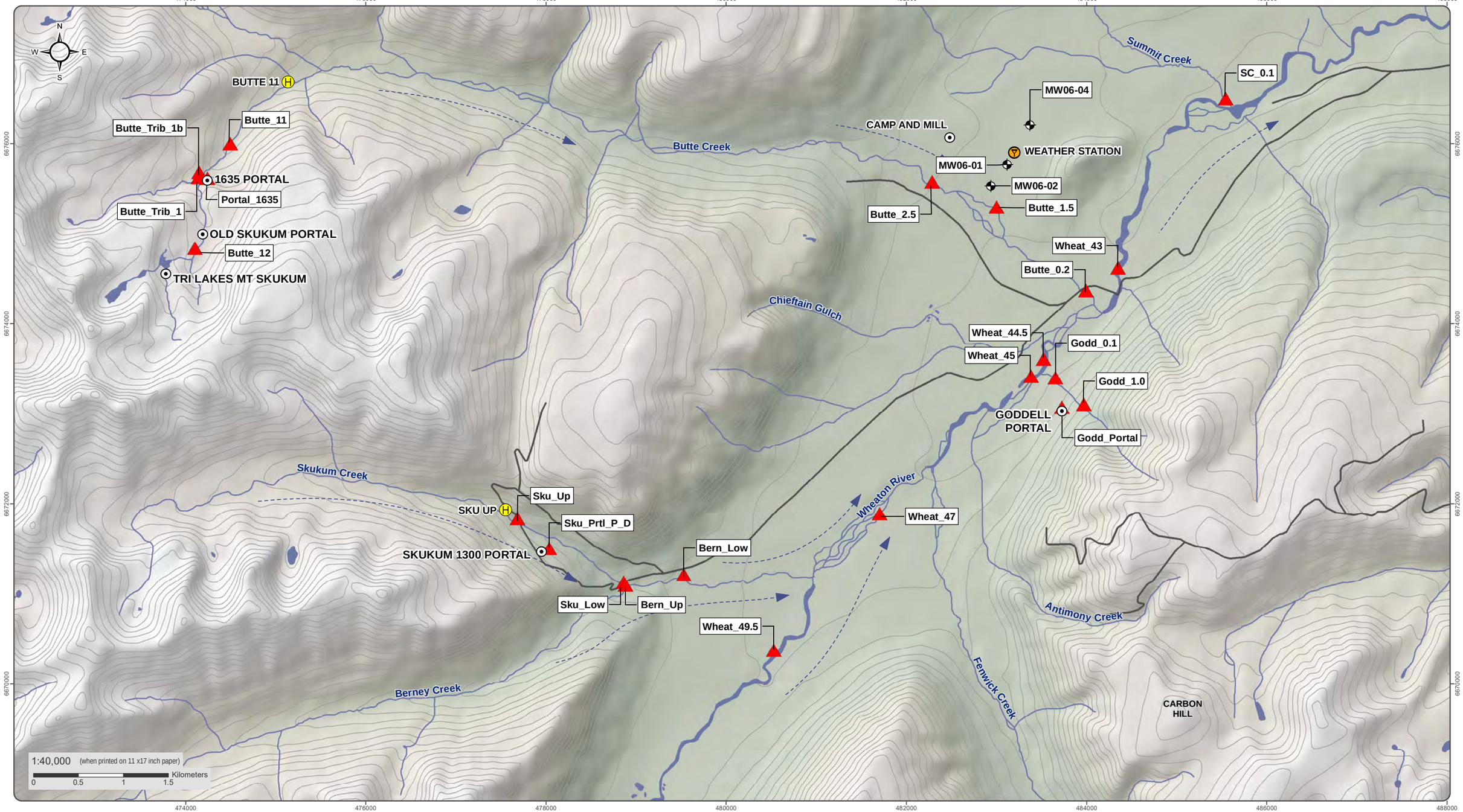

National Topographic Data Base (NTDB) compiled by Natural Resources Canada at a scale of 1:50,000. Cadastral data compiled by Natural Resources Canada. Reproduced under license from Her Majesty the Queen in Right of Canada, Department of Natural Resources Canada. All rights reserved.
Satellite imagery obtained from Yukon Geomatics map service http://mapservices.gov.yk.ca/ArcGIS/services on March 11 2021.

Datum: NAD 83; Map Projection: UTM Zone 8N

This drawing has been prepared for the use of Ensero Solution's client and may not be used, reproduced or relied upon by third parties, except as agreed by Ensero Solutions and its client, as required by law or for use of governmental reviewing agencies. Ensero Solutions accepts no responsibility, and denies any liability whatsoever, to any party that modifies this drawing without Ensero Solutions express written consent.

- Mine Feature
- Groundwater Well
- Weather Station
- Surface Water Monitoring Location
- Landing Site
- Flow Direction
- Road
- Topographic contour

WHITEHORSE GOLD CORP.

ENSERO solutions

WHITEHORSE GOLD CORP

FIGURE 1-1

WATER QUALITY SAMPLING LOCATIONS

MARCH 2021

D:\Projects\AllProjects\Mount_Skukum\Maps\02_Water_Quality\01_Surface_Water\Current_SWQ_sites_01192021.mxd (Last edited by: tosberg 3/11/2021 10:31 AM)

2 SAMPLING METHODOLOGY

Water quality sampling was performed as per standard operating procedures using clean nitrile gloves, laboratory cleaned bottles, adequate field documentation, and appropriate bottle handling and shipping. Samples were filtered on site where required (i.e., for analysis of dissolved constituents), preserved as per laboratory protocol and kept cool during transport to the laboratory.

At each of the surface water monitoring stations, samples were collected for analysis of general chemical parameters, total and dissolved metals, and nutrients. For certain stations, samples were also collected for hydrocarbons (BTEX, LEPH, HEPH, BPH, PAH). Samples for dissolved metals and dissolved organic carbon (DOC) samples were filtered in the field using 0.45 µm disposable filterware. Samples for total and dissolved metals were preserved in the field with laboratory supplied nitric acid. Samples for nutrients and DOC were collected and preserved with laboratory-supplied sulphuric acid. Samples for total and dissolved mercury were preserved with laboratory-supplied hydrochloric acid. Flow measurements at the required surface water stations were collected using the velocity flow area, with a Hach MMB or FH950 instrument during open water season. During the winter, the dilution gauging method was used to collect flow measurements instead. At certain stations, the bucket flow method is used year-round when flow can be obtained. All

At each groundwater well, a water tape and tagline were used to determine the well volume at each well by measuring the water level and the well depth. Prior to sampling, each well is purged three well-volumes or until dry, using the hand purging method. At each groundwater well, samples were collected for analysis of general chemical parameters, dissolved metals, nutrients and DOC, when enough water was encountered in the monitoring wells. Samples for dissolved metals were filtered in the field using 0.45 µm disposable filterware then preserved in the field with nitric acid. Samples for ammonia were preserved with sulphuric acid.

In-situ water pH, dissolved oxygen, conductivity, oxidation – reduction potential, and temperature were measured with a YSI multimeter and recorded at each surface water station and groundwater monitoring well. Water and substrate appearance (colour, turbidity) was also noted for surface water stations and purge volumes and groundwater levels were noted for groundwater wells.

All data collected as part of the monitoring program is imported into a database and reviewed for outliers as part of the quality assurance and quality control program.

3 2020 MONITORING DATA SUMMARY

In 2020 monitoring was initiated for the Skukum Gold project in May and continued as a monthly monitoring event for the remainder of the year. The number of samples collected at each location for 2020 is summarized below in Table 3-1. In 2021, the water quality monitoring program continues on a monthly frequency. Results for samples collected up to February 2021 are presented in Appendix A. Note due to extreme weather conditions in January 2021 the monthly monitoring program was not able to be completed.

Table 3-1: Surface and Groundwater Samples Collected in 2020

	May	June	July	Aug	Sept	Oct	Nov	Dec	Total Samples 2020
Bern_Cr_Up	Sampled	Sampled	Sampled	Sampled	Sampled	Sampled	Sampled	Sampled	8
Bern_Cr_Low	Sampled	Sampled	Sampled	Sampled	Sampled	Sampled	Sampled	Sampled	8
Butte_11			Sampled	Sampled	Sampled	Sampled			4
Butte_12			Sampled			Sampled			2
Butte_1.5			Sampled	Sampled	Sampled	Sampled	Sampled	Sampled	6
Butte_2.5			Sampled	Sampled	Sampled	Sampled	Sampled		5
Butte_Trib_1			Sampled	Sampled	Sampled	Sampled			4
Godd_Port_Pond			Sampled	Sampled	Sampled	Sampled			4
Godd_0.1									0
Godd_1.0									0
Butte_0.2			Sampled	Sampled	Sampled	Sampled		Sampled	5
Sku_Low	Sampled	Sampled	Sampled	Sampled	Sampled	Sampled	Sampled	Sampled	8
MW06-01			Sampled	Sampled	Sampled	Sampled	Sampled		5
MW06-02			Sampled	Sampled	Sampled	Sampled			4
MW06-04			Sampled	Sampled	Sampled	Sampled	Sampled		5
Portal_1635			Sampled	Sampled	Sampled	Sampled			4
Sk_Prtl_P_D	Sampled	Sampled	Sampled	Sampled	Sampled	Sampled			6
Tailings					Sampled				1
Sku_Up	Sampled	Sampled	Sampled	Sampled	Sampled	Sampled	Sampled		7
Wheat_49.5			Sampled	Sampled	Sampled	Sampled	Sampled	Sampled	6
Wheat_44.5			Sampled	Sampled	Sampled	Sampled	Sampled	Sampled	6
Wheat_45			Sampled	Sampled	Sampled	Sampled			4
Wheat_47			Sampled	Sampled	Sampled	Sampled	Sampled	Sampled	6
Wheat_43			Sampled	Sampled	Sampled	Sampled	Sampled	Sampled	6

APPENDIX A – WATER QUALITY RESULTS

Standard Report - All Analytes vs CCME Protection of Aquatic Life Guidelines

| Stn.Code | Station Name | Smpl Date | Well_Depth mbTOC | DTW mbTOC | Purge_Vol L | Discharge m3/s | Temp-F C | pH-F pH units | pH-L pH units | Cond-L µS/cm | Cond$-F µS/cm | O-DO-Fp % | O-DO-F mg/L | TSS mg/L | TDS mg/L | Hard-D mg/L | Hard-T mg/L | Alk-T mg/L | Bromide mg/L | Chlord µg/L | N-NO2 mg/L | N-NO3 mg/L | N-NH3 mg/L | Ca-D mg/L | Ca-T mg/L | Na-T mg/L | Na-D mg/L | Ag-D µg/L | Ag-T µg/L | Al-D µg/L | Al-T µg/L | As-D µg/L | As-T µg/L | Ba-D µg/L | Ba-T µg/L | B-D µg/L | Be-D µg/L | Be-T µg/L | Bi-D µg/L | Bi-T µg/L | B-T µg/L | Cd-D µg/L | C-DOC µg/L | Cd-T µg/L | Co-D µg/L | Co-T µg/L | Cr-D µg/L | Cr-T µg/L | Cs-D µg/L | Cs-T µg/L | Cu-D µg/L | Cu-T µg/L | Fe-D µg/L | Fe-T µg/L | Hg-D ng/L | Hg-T ng/L | K-D mg/L | K-T mg/L | Li-D µg/L | Li-T µg/L | Mg-D mg/L | Mg-T mg/L | Mn-D µg/L | Mn-T µg/L | Mo-D µg/L | Mo-T µg/L | Ni-D µg/L | Ni-T µg/L | Pb-D µg/L | Pb-T µg/L | P-D µg/L | P-T µg/L | Sb-D µg/L | Sb-T µg/L | S-D mg/L | Se-D µg/L | Se-T µg/L | Si-D mg/L | Si-T mg/L | Sn-D µg/L | Sn-T µg/L | SO4-D mg/L | Sr-D µg/L | Sr-T µg/L | S-T µg/L | Ti-D µg/L | Ti-T µg/L | Tl-D µg/L | Tl-T µg/L |
|---|---|---

Standard Report - All Analytes vs CCME Protection of Aquatic Life Guidelines

| Stn.Code | Station Name | Smpl Date | Well_Depth | DTW | Purge_Vol | Discharge | Temp-F | pH-F | pH-L | Cond-L | Cond$-F | O-D-Fp | O-DO-F | ORP-F | TSS | TDS | Hard-D | Hard-T | Fluoride | Alk-T | Bromide | Chlord | N-NO2 | N-NO3 | N-NH3 | Ca-T | Ca-D | Na-T | Na-D | Ag-D | Ag-T | Al-D | Al-T | As-D | As-T | Ba-D | Ba-T | B-D | Be-D | Be-T | Bi-D | Bi-T | B-T | Cd-D | C-DOC | Cd-T | Co-D | Co-T | Cr-D | Cr-T | Cs-D | Cs-T | Cu-D | Cu-T | Fe-D | Fe-T | Hg-D | Hg-T | K-D | K-T | Li-D | Li-T | Mg-D | Mg-T | Mn-D | Mn-T | Mo-D | Mo-T | Ni-D | Ni-T | Pb-D | Pb-T | P-D | P-T | Sb-D | Sb-T | S-D | Se-D | Se-T | Si-D | Si-T | Sn-D | Sn-T | SO4-D | S-D | S-T | Ti-D | Ti-T | Tl-D | Tl-T |
|---|---|---

Standard Report - All Ana

Stn.Code	U-D	U-T	V-D	V-T	Zn-D	Zn-T	Zr-D	Zr-T	1-Methylnaphthalene	2-Methylnaphthalene	Acenaphthene	Acenaphthylene	Anthracene	Benzene	Benz(a)anthracene	Benzo(a)pyrene	benzo(b_j)fluoranthene	Benzo[g_h_i]perylene	Benzo(k)fluoranthene	Chrysene	Dibenz[a_h]anthracene	EPH10-19	EPH19-32	ethylbenzene	Fluoranthene	Fluorene	HEPHw	LEPH	meta-&para-Xylene	Methyl-t-butyl_ether	Naphthalene	Naphthalene-d8	ortho-Xylene	Phenanthrene	Pyrene	Quinoline	S5_14DFB	S5_34_Dichlorotoluene	S5_Benzo(bjk)fluoranthene	S5_BFB	S5_Bromo-B	S5_Chrysene_d12	S5_PHENAN-Wd12	Styrene	Toluene	VolatileHydrocarbons(VH6-10)	VPH	Xylenes
	µg/L	µg/L	µg/L	µg/L	µg/L	µg/L	µg/L	µg/L	µg/L	µg/L	µg/L	µg/L	µg/L	µg/L	µg/L	µg/L	µg/L	µg/L	µg/L	µg/L	µg/L	µg/L	µg/L	µg/L	µg/L	µg/L	µg/L	µg/L	µg/L	µg/L	µg/L	%	µg/L	µg/L	µg/L	µg/L	%	%	µg/L	%	%	%	%	µg/L	µg/L	µg/L	µg/L	µg/L
CCME Guidelines - Protection o		*15*			*																																												
		15			*																																												
Bern_Cr_Up	2.6	3.2	<5	<5	<5	<5	<0.5	<0.5																																									
Bern_Cr_Up	1.6	2.1	<5	<5	<5	<5	<0.5	<0.5																																									
Bern_Cr_Up	1.3	1.4	<5	<5	<5	<5	<0.5	<0.5																																									
Bern_Cr_Up	2.6	2.4	<5	<5	<5	<5	<0.5	<0.5																																									
Bern_Cr_Up	3.3	3.3	<5	<5	<5	<5	<0.5	<0.5																																									
Bern_Cr_Up	5.79	6.4	<0.2	<0.2	1.1	1.9	<0.1	<0.1																																									
Bern_Cr_Up	1.24	1.4	<0.20	0.22	0.24	0.5	<0.10	<0.10																																									
Bern_Cr_Up	1.52	1.52	<0.20	0.25	0.65	0.25	<0.10	<0.10																																									
Bern_Cr_Up	1.65	1.74	0.21	0.23	0.19	1.22	<0.10	<0.10																																									
Bern_Cr_Up	2.91	3.31	<0.20	<0.20	0.16	0.16	<0.10	<0.10																																									
Bern_Cr_Up	7.35	7.31	0.2	0.2	1.8	<0.5																																											
Bern_Cr_Up	8.25	8.39	<0.50	<0.50	<1.0	<3.0	<0.20	<0.20																																									
Bern_Cr_Up	3.73	3.86	<0.50	<0.50	<1.0	<3.0	<0.30	<0.30																																									
Bern_Cr_Up	2.16	2.37	<0.50	<0.50	**11.4**	9.4	<0.30	<0.20																																									
Bern_Cr_Up	2.8	2.81	<0.50	<1.00	<1.0	<3.0	<0.30	<0.20																																									
Bern_Cr_Up	2.78	2.86	<0.50	<0.50	<1.0	<3.0	<0.30	<0.20																																									
Bern_Cr_Up	5.68	5.84	<0.50	<0.50	<1.0	<3.0	<0.30	<0.20																																									
Bern_Cr_Up	7.17	7.38	<0.50	<0.50	<1.0	<3.0	<0.30	<0.20																																									
Bern_Cr_Up	9.52	8.21	<0.50	<0.50	<1.0	<3.0	<0.30	<0.20																																									
Bern_Cr_Up	10.1	8.80	<0.50	<0.50	1.7	<3.0	<0.30	<0.20																																									
Bern_Cr_Up	12.1	11.5	<0.50	<0.50	<1.0	<3.0	<0.30	<0.20																																									
Bern_Cr_Low	6.38	6.67	<0.50	<0.50	3.3	3.7	<0.20	<0.20																																									
Bern_Cr_Low	3.07	3.15	<0.50	<0.50	5.5	5.4	<0.30	<0.30																																									
Bern_Cr_Low	1.78	1.92	<0.50	<0.50	**20.6**	18.5	<0.30	<0.20																																									
Bern_Cr_Low	2.19	2.18	<0.50	<1.00	11.1	12.2	<0.30	<0.20																																									
Bern_Cr_Low	1.96	2.05	<0.50	<0.50	**12.9**	13.4	<0.30	<0.20																																									
Bern_Cr_Low	5.02	5.16	<0.50	<0.50	8.4	7.2	<0.30	<0.20																																									
Bern_Cr_Low	6.18	6.46	<0.50	<0.50	4.9	5.2	<0.30	<0.20																																									
Bern_Cr_Low	7.63	6.73	<0.50	<0.50	4.6	5.3	<0.30	<0.20																																									
Bern_Cr_Low	8.16	7.39	<0.50	<0.50	7.1	8.1	<0.30	<0.20																																									
Bern_Cr_Low	11.0	10.2	<0.50	<0.50	5.8	11.5	<0.30	<0.20																																									
Butte_11	0.294	0.293	<0.50	<1.00	<1.0	<3.0	<0.30	<0.20																																									
Butte_11	0.307	0.321	<0.50	<0.50	<1.0	<3.0	<0.30	<0.20																																									
Butte_11	0.948	0.946	<0.50	<0.50	<1.0	<3.0	<0.30	<0.20																																									
Butte_11	1.21	1.28	<0.50	<0.50	<1.0	<3.0	<0.30	<0.20																																									
Butte_12	0.023	0.015	<0.50	<1.00	<1.0	<3.0	<0.30	<0.20																																									
Butte_12	0.020	0.020	<0.50	<0.50	<1.0	<3.0	<0.30	<0.20																																									
Butte_1.5	0.527	0.555	<0.50	<1.00	<1.0	<3.0	<0.30	<0.20																																									
Butte_1.5	0.509	0.524	<0.50	<0.50	<1.0	<3.0	<0.30	<0.20																																									
Butte_1.5	1.03	0.989	<0.50	<0.50	<1.0	<3.0	<0.30	<0.20																																									
Butte_1.5	0.891	0.969	<0.50	<0.50	<1.0	<3.0	<0.30	<0.20																																									
Butte_1.5	0.864	0.772	<0.50	<0.50	<1.0	<3.0	<0.30	<0.20																																									
Butte_1.5	0.821	0.733	<0.50	<0.50	1.6	<3.0	<0.30	<0.20																																									
Butte_2.5	0.6	0.626	<0.50	<1.00	<1.0	<3.0	<0.30	<0.20																																									
Butte_2.5	0.556	0.564	<0.50	<0.50	<1.0	<3.0	<0.30	<0.20																																									
Butte_2.5	1.20	1.17	<0.50	<0.50	<1.0	<3.0	<0.30	<0.20																																									
Butte_2.5	1.56	1.57	<0.50	<0.50	<1.0	<3.0	<0.30	<0.20																																									
Butte_2.5	2.08	1.87	<0.50	<0.50	<1.0	<3.0	<0.30	<0.20																																									
Butte_2.5	2.32	2.05	<0.50	<0.50	1.8	3.5	<0.30	<0.20																																									
Butte_2.5	3.23	3.00	<0.50	<0.50	1.1	<3.0	<0.30	<0.20	<0.010	<0.010	<0.010	<0.010	<0.010	<0.50	<0.010	<0.0050	<0.010	<0.010	<0.010	<0.010	<0.0050	<250	<250	<0.50	<0.010	<0.010	<250	<250	<0.40	<0.50	<0.050	94.4	<0.30	<0.020	<0.010	<0.050	104	105	<0.015	77.3	93.6	75.0	101	<0.50	<0.50	<100	<100	<0.50
Butte_Trib_1	0.031	0.03	<0.50	<1.00	<1.0	<3.0	<0.30	<0.20																																									
Butte_Trib_1	0.036	0.040	<0.50	<0.50	<1.0	<3.0	<0.30	<0.20																																									
Butte_Trib_1	0.041	0.041	<0.50	<0.50	<1.0	<3.0	<0.30	<0.20																																									
Butte_Trib_1																																																	
Godd_Port_Pond	80.4	**80**	<5	<5	**106**	117	<0.5	<0.5																																									
Godd_Port_Pond	83.4	**78.3**	<5	<5	29	31	<0.5	<0.5																																									
Godd_Port_Pond	81.4	**70.2**	<5	<5	**61**	61	<0.5	<0.5																																									
Godd_Port_Pond	92.9	**87.4**	<5	<5	33	46	<0.5	<0.5																																									
Godd_Port_Pond	88.7	**95.7**	<5	<5	8	14	<0.5	0.8																																									
Godd_Port_Pond																																																	
Godd_Port_Pond	95.1	**102**	<5	<5	21	19	<0.5	<0.5																																									
Godd_Port_Pond	96	**98.3**	<5	<5	28	31	<0.5	<0.5																																									
Godd_Port_Pond	102	**103**	<5	<5	21	22	<0.5	<0.5																																									
Godd_Port_Pond	141	**141**	0.7	0.7	**1240**	1310	0.1	0.1																																									
Godd_Port_Pond	113	**101**	<1.0	3.2	**354**	379	<0.50	<0.50																																									
Godd_Port_Pond	108	**121**	<1.0	<1.0	**303**	326	<0.50	<0.50																																									
Godd_Port_Pond	112	**122**	<1.0	<1.0	**302**	308	<0.50	<0.50																																									
Godd_Port_Pond	120	**123**	<0.20	<0.20	**239**	243	<0.10	<0.10																																									
Godd_Port_Pond	122	**121**	<1.0	<1.0	**268**	282	<0.50	<0.50																																									
Godd_Port_Pond	112	**113**	<1.0	<1.0	**260**	271	<0.50	<0.50																																									
Godd_Port_Pond	109	**121**	<0.20	<1.0	**194**	247	<0.10	<0.50																																									
Godd_Port_Pond	61.3	**62.4**	<0.50	<1.00	<1.0	<3.0	<0.30	<0.20																																									
Godd_Port_Pond	63.4	**62.0**	<0.50	<0.50	<1.0	<3.0	<0.30	<0.20																																									
Godd_Port_Pond																																																	
Godd_Port_Pond																																																	
Butte_0.2	0.6	0.6	<5	<5	<5	<5	<0.5	<0.5																																									
Butte_0.2	0.3	0.8	<5	<5	<5	<5	<0.5	<0.5																																									
Butte_0.2	0.2	0.2	<5	<5	<5	<5	<0.5	<0.5																																									
Butte_0.2	0.4	0.5	<5	<5	<5	<5	<0.5	<0.5																																									
Butte_0.2	0.5	0.8	<5	<5	<5	<5	<0.5	<0.5																																									
Butte_0.2	0.267	0.35	<0.20	<0.20	0.66	0.59	<0.10	0.14																																									
Butte_0.2	0.224	0.233	<0.20	<0.20	0.85	0.99	<0.10	<0.10																																									
Butte_0.2	0.183	0.228	<0.20	<0.20	0.35	0.75	<0.10	<0.10																																									
Butte_0.2	0.42	0.41	<0.20	<0.20	0.29	0.31	<0.10	<0.10																																									
Butte_0.2	0.469	0.489	<0.50	<1.00	1.3	16.4	<0.30	<0.20																																									
Butte_0.2	0.446	0.453	<0.50	<0.50	4.7	5.0	<0.30	<0.20																																									
Butte_0.2	0.738	0.759	<0.50	<0.50	<1.0	<3.0	<0.30	<0.20																																									
Butte_0.2	0.683	0.667	<0.50	<0.50	<1.0	<3.0	<0.30	<0.20																																									
Butte_0.2																																																	
Sku_Low	4.86	4.77	<0.2	<0.2	4	5.1	<0.1	<0.1																																									
Sku_Low	1.1	1.3	<5	<5	10	13	<0.5	<0.5																																									
Sku_Low	0.4	0.5	<5	<5	**23**	20	<0.5	<0.5																																									
Sku_Low	0.5	0.6	<5	<5	**18**	17	<0.5	<0.5																																									
Sku_Low	1.3	1.2	<5	<5	**26**	25	<0.5	<0.5																																									
Sku_Low	1.8	1.9	<5	<5	**23**	25	<0.5	<0.5																																									
Sku_Low	3.04	3.4	<0.2	<0.2	8.6	20.6	<0.1	<0.1																																									
Sku_Low	3.25	3.3	<5.0	<5	<5.0	<5	<0.50	<0.5																																									
Sku_Low	4.77	4.8	<5.0	<5	<5.0	<5	<0.50	<0.5																																									
Sku_Low	5.13	4.67	<5.0	<5.0	<5.0	<5.0	<0.50	<0.50																																									
Sku_Low	0.608	0.663	<0.20	<0.20	**33.2**	33.5	<0.10	<0.10																																									
Sku_Low	0.653	0.631	<0.20	<0.20	**25.8**	28.8	<0.10	<0.10																																									
Sku_Low	0.313	0.357	<0.20	<0.20	**19.5**	21.1	<0.10	<0.10																																									
Sku_Low	1.23	1.35	<0.20	<0.20	**30.6**	30.6	<0.10	<0.10																																									
Sku_Low		<0.4			**32**																																												
Sku_Low		0.59			**66**																																												
Sku_Low	3.5	3.46	<0.1	<0.1	7.7	9.1																																											
Sku_Low	3.51	3.68	<0.50	<0.50	6.1	6.6	<0.20	<0.20																																									
Sku_Low	1.37	1.46	<0.50	<0.50	**20.5**	21.7	<0.30	<0.30																																									
Sku_Low	1.01	1.17	<0.50	<0.50	**50.5**	48.3	<0.30	<0.20																																									
Sku_Low	1.43	1.47	<0.50	<1.00	**37**	34.9	<0.30	<0.20																																									
Sku_Low	1.14	1.16	<0.50	<0.50	**33.3**	33.0	<0.30	<0.20																																									
Sku_Low	3.22	3.43	<0.50	<0.50	**19.1**	18.0	<0.30	<0.20																																									
Sku_Low	3.67	3.79	<0.50	<0.50	9.8	9.8	<0.30	<0.20																																									
Sku_Low	4.68	4.19	<0.50	<0.50	7.4	8.0	<0.30	<0.20																																									
Sku_Low	4.81	4.69	<0.50	<0.50	8.5	8.3	<0.30	<0.20																																									
Sku_Low	5.46	5.76	<0.50	<0.50	17.8	7.2	<0.30	<0.20																																									
MW06-01	34.5	**39.3**	<5	73	<5	438	<0.5	1.3																																									
MW06-01	28.4	**30.4**	<0.50	17.4	3.1	109	<0.30	2.53																																									
MW06-01	33.0		<0.50		3.3		<0.20																																									
MW06-01	28.0		<0.50		**6.6**		<0.30																																									
MW06-01	28.0		<0.50		3.0		<0.30																																									
MW06-01	26.8		<0.50		3.0		<0.30																																									

Standard Report - All Ana

Stn.Code	U-D	U-T	V-D	V-T	Zn-D	Zn-T	Zr-D	Zr-T	1-Methylnaphthalene	2-Methylnaphthalene	Acenaphthene	Acenaphthylene	Anthracene	Benzene	Benz(a)anthracene	Benzo(a)pyrene	benzo(b_j)fluoranthene	Benzo(g_h_i)perylene	Benzo(k)fluoranthene	Chrysene	Dibenz(a_h)anthracene	EPH10-19	EPH19-32	ethylbenzene	Fluoranthene	Fluorene	HEPHw	LEPH	meta-&para-Xylene	Methyl-t-butyl_ether	Naphthalene	Naphthalene-d8	ortho-Xylene	Phenanthrene	Pyrene	Quinoline	S5_14DFB	S5_34_Dichlorotoluene	S5_Benzo(bjk)fluoranthene	S5_BFB	S5_Bromo-B	S5_Chrysene_d12	S5_PHENAN-Wd12	Styrene	Toluene	VolatileHydrocarbons(VHS-10)	VPH	Xylenes
	µg/L	µg/L	µg/L	µg/L	µg/L	µg/L	µg/L	µg/L	µg/L	µg/L	µg/L	µg/L	µg/L	µg/L	µg/L	µg/L	µg/L	µg/L	µg/L	µg/L	µg/L	µg/L	µg/L	µg/L	µg/L	µg/L	µg/L	µg/L	µg/L	µg/L	µg/L	%	µg/L	µg/L	µg/L	µg/L	%	%	µg/L	%	%	%	%	µg/L	µg/L	µg/L	µg/L	µg/L
CCME Guidelines - Protection o		***15***			*																																												
		15			*																																												
MW06-02	1.5	7.9	14	133	39	450	<0.5	1.4																																									
MW06-02	0.309	8.13	0.82	16.3	5	74.8	0.94	<0.20																																									
MW06-02	0.270		<0.50		**10.0**		<0.20																																										
MW06-02	0.362		<0.50		2.6		<0.30																																										
MW06-02	0.337		0.97		2.4		<0.30																																										
MW06-04	12.2	**17.6**	<5	98	<5	398	<0.5	0.8																																									
MW06-04	18.2	**21.8**	<0.50	17	7.2	66.8	<0.30	1.5																																									
MW06-04	22.3		<0.50		1.1		<0.20																																										
MW06-04	19.9		<0.50		<1.0		<0.30																																										
MW06-04	20.6		<0.50		<1.0		<0.30																																										
MW06-04	21.1		<0.50		<1.0		<0.30																																										
Portal_1635	0.462	0.486	<0.50	<0.50	<1.0	<3.0	<0.30	<0.20																																									
Portal_1635	0.459	0.486	<0.50	<0.50	1.1	<3.0	<0.30	<0.20																																									
Portal_1635	1.16	1.13	<0.50	<0.50	<1.0	<3.0	<0.30	<0.20																																									
Portal_1635	1.58	1.68	<0.50	<0.50	1.2	<3.0	<0.30	<0.20																																									
Sk_Prtl_Pnd	482	**508**	<0.50	<0.50	**1580**	1780	<0.20	<0.20																																									
Sk_Prtl_P_D	207	**206**	<5	<5	**600**	646	<0.5	<0.5																																									
Sk_Prtl_P_D	216	**204**	<5	<5	**266**	315	<0.5	<0.5																																									
Sk_Prtl_P_D	201	**222**	<5	<5	**312**	345	<0.5	<0.5																																									
Sk_Prtl_P_D		**181**			**542**																																												
Sk_Prtl_P_D		**27.0**			**150**																																												
Sk_Prtl_P_D	392	**434**	0.1	<1	**1470**	1420																																											
Sk_Prtl_P_D	246	**258**	<0.50	<0.50	**418**	423	<0.30	0.39																																									
Sk_Prtl_P_D	194	**216**	<0.50	<0.50	**1050**	1210	<0.30	<0.20																																									
Sk_Prtl_P_D	335	**318**	<0.50	<1.00	**1300**	1350	<0.30	<0.20																																									
Sk_Prtl_P_D	432	**407**	<0.50	<0.50	**1240**	1290	<0.30	<0.20																																									
Sk_Prtl_P_D	477	**517**	<0.50	<0.50	**1450**	1370	<0.30	<0.20																																									
Sk_Prtl_P_D																																																	
Tailings	1.14	1.08	<0.50	<0.50	<1.0	<3.0	<0.30	<0.20																																									
Sku_Up	0.5	0.6	<5	<5	**28**	29	<0.5	<0.5																																									
Sku_Up	0.1	0.2	<5	<5	**37**	30	<0.5	<0.5																																									
Sku_Up	0.2	0.3	<5	<5	**27**	27	<0.5	<0.5																																									
Sku_Up	0.8	0.7	<5	<5	**66**	62	<0.5	<0.5																																									
Sku_Up	0.7	0.7	<5	<5	**67**	66	<0.5	<0.5																																									
Sku_Up	0.9	0.9	<5	<5	**103**	102	<0.5	<0.5																																									
Sku_Up	2.45	2.74	<0.2	<0.2	**128**	119	<0.1	<0.1																																									
Sku_Up	0.14	0.166	<0.20	<0.20	**56.9**	55	<0.10	<0.10																																									
Sku_Up	0.297	0.293	<0.20	<0.20	**50.8**	52.9	<0.10	<0.10																																									
Sku_Up	0.174	0.209	<0.20	<0.20	**19.5**	19.9	<0.10	<0.10																																									
Sku_Up	0.679	0.782	<0.20	<0.20	**98**	103	<0.10	<0.10																																									
Sku_Up		0.8			**8**																																												
Sku_Up		0.49			**38**																																												
Sku_Up	2.38	2.24	<0.1	<0.1	**141**	138																																											
Sku_Up	3.20	2.87	<0.50	<0.50	**98.9**	109	<0.20	<0.20																																									
Sku_Up	0.633	0.764	<0.50	<0.50	**63.4**	66.6	<0.30	<0.30																																									
Sku_Up	0.365	0.482	<0.50	<0.50	**108**	100	<0.30	<0.20																																									
Sku_Up	0.747	0.76	<0.50	<1.00	**73**	76	<0.30	<0.20																																									
Sku_Up	0.606	0.651	<0.50	<0.50	**52.7**	52.6	<0.30	<0.20																																									
Sku_Up	2.01	2.06	<0.50	<0.50	**178**	173	<0.30	<0.20																																									
Sku_Up	2.69	2.94	<0.50	<0.50	**157**	162	<0.30	<0.20																																									
Sku_Up	3.14	2.94	<0.50	<0.50	**171**	176	<0.30	<0.20																																									
Wheat_49.5	5.3	5.56	<0.2	<0.2	0.9	0.5	<0.1	<0.1																																									
Wheat_49.5	0.9	1	<5	<5	<5	6	<0.5	<0.5																																									
Wheat_49.5	1.8	2	<5	<5	<5	<5	<0.5	<0.5																																									
Wheat_49.5	1.81	2.2	<0.50	<1.50	<1.0	5.9	<0.30	0.31																																									
Wheat_49.5	2.26	2.63	<0.50	<0.50	<1.0	3.5	<0.30	<0.20																																									
Wheat_49.5	3.48	3.62	<0.50	<0.50	<1.0	<3.0	<0.30	<0.20																																									
Wheat_49.5	3.98	4.12	<0.50	<0.50	<1.0	<3.0	<0.30	<0.20																																									
Wheat_49.5	5.04	4.49	<0.50	<0.50	<1.0	4.1	<0.30	<0.20																																									
Wheat_49.5	5.98	4.77	<0.50	<0.50	<1.0	<3.0	<0.30	<0.20																																									
Wheat_49.5	6.31	5.75	<0.50	<0.50	<1.0	<3.0	<0.30	<0.20																																									
Wheat_44.5	1.76	2.06	<0.50	<1.50	<1.0	5.2	<0.30	0.31																																									
Wheat_44.5	2.08	2.25	<0.50	<0.50	<1.0	<3.0	<0.30	<0.20																																									
Wheat_44.5	3.22	3.29	<0.50	<0.50	<1.0	<3.0	<0.30	<0.20																																									
Wheat_44.5	3.61	3.80	<0.50	<0.50	<1.0	<3.0	<0.30	<0.20																																									
Wheat_44.5	5.03	4.88	<0.50	<0.50	<1.0	<3.0	<0.30	<0.20																																									
Wheat_44.5	5.13	4.68	<0.50	<0.50	<1.0	<3.0	<0.30	<0.20																																									
Wheat_44.5	6.17	5.90	<0.50	<0.50	6.6	6.0	<0.30	<0.20																																									
Wheat_45	1.66	1.96	<0.50	<1.00	1.4	5.4	<0.30	0.23																																									
Wheat_45	1.98	2.17	<0.50	<0.50	<1.0	<3.0	<0.30	<0.20																																									
Wheat_45	3.47	3.28	<0.50	<0.50	<1.0	<3.0	<0.30	<0.20																																									
Wheat_45	3.73	3.77	<0.50	<0.50	<1.0	<3.0	<0.30	<0.20																																									
Wheat_47	1.72	2.04	<0.50	<1.00	<1.0	4.8	<0.30	<0.20																																									
Wheat_47	2.11	2.26	<0.50	<0.50	1.4	<3.0	<0.30	<0.20																																									
Wheat_47	3.19	3.27	<0.50	<0.50	<1.0	<3.0	<0.30	<0.20																																									
Wheat_47	3.46	3.59	<0.50	<0.50	<1.0	<3.0	<0.30	<0.20																																									
Wheat_47	4.53	4.41	<0.50	<0.50	1.3	<3.0	<0.30	<0.20																																									
Wheat_47	5.04	4.37	<0.50	<0.50	<1.0	<3.0	<0.30	<0.20																																									
Wheat_47	5.83	5.48	<0.50	<0.50	6.6	<3.0	<0.30	<0.20																																									
Wheat_43	6.6	7.4	<5	<5	<5	<5	<0.5	<0.5																																									
Wheat_43																																																	
Wheat_43	0.7	0.8	<5	<5	<5	<5	<0.5	<0.5																																									
Wheat_43	0.3	0.3	<5	<5	<5	<5	<0.5	<0.5																																									
Wheat_43	0.7	0.9	<5	<5	<5	<5	<0.5	<0.5																																									
Wheat_43	1.1	1.2	<5	<5	<5	<5	<0.5	<0.5																																									
Wheat_43	3.62	3.92	<0.2	<0.2	0.9	1.5	<0.1	<0.1																																									
Wheat_43	6.6	6.7	<5.0	<5	<5.0	<5	<0.50	<0.5																																									
Wheat_43	6.67	6.6	<5.0	<5	<5.0	84	<0.50	<0.5																																									
Wheat_43	5.53	4.71	<5.0	<5.0	<5.0	10.1	<0.50	<0.50																																									
Wheat_43	0.409	0.492	<0.20	<0.20	1.14	0.77	<0.10	<0.10																																									
Wheat_43	0.444	0.492	<0.20	<0.20	0.28	0.69	<0.10	<0.10																																									
Wheat_43	0.384	0.518	<0.20	0.28	0.29	2.84	<0.10	<0.10																																									
Wheat_43	0.785	0.887	<0.20	<0.20	0.29	0.36	<0.10	<0.10																																									
Wheat_43	1.32	1.44	<0.50	<1.50	<1.0	3.5	<0.30	0.24																																									
Wheat_43	1.34	1.41	<0.50	<0.50	<1.0	<3.0	<0.30	<0.20																																									
Wheat_43	2.81	3.01	<0.50	<0.50	<1.0	<3.0	<0.30	<0.20																																									
Wheat_43	3.91	4.13	<0.50	<0.50	<1.0	<3.0	<0.30	<0.20																																									
Wheat_43	4.45	4.50	<0.50	<0.50	<1.0	<3.0	<0.30	<0.20																																									
Wheat_43	4.83	4.15	<0.50	<0.50	<1.0	<3.0	<0.30	<0.20																																									
Wheat_43	6.94	6.30	<0.50	<0.50	1.0	<3.0	<0.30	<0.20																																									

Notes:

Sample classes included in query: N

Samples with no results for these p

Parameters with no results are omi

APPENDIX 8

Standard Reference Materials

ORE RESEARCH & EXPLORATION P/L ABN 28 006 859 856
37A Hosie Street · Bayswater North · VIC 3153 · AUSTRALIA
61 3 9729 0333 Fax 61 3 9729 8338
info@ore.com.au www.ore.com.au

CERTIFICATE OF ANALYSIS FOR

GOLD-SILVER ORE
CERTIFIED REFERENCE MATERIAL
OREAS 61f

Summary Statistics for Key Analytes.

Constituent	Certified Value	1SD	95% Confidence Limits		95% Tolerance Limits	
			Low	High	Low	High
Fire Assay						
Au, Gold (ppm)	4.60	0.134	4.55	4.65	4.57*	4.64*
Aqua Regia Digestion (sample weights 10-50g)						
Au, Gold (ppm)	4.53	0.137	4.48	4.57	4.49†	4.57†
4-Acid Digestion						
Ag, Silver (ppm)	3.64	0.148	3.59	3.68	3.50	3.78
S, Sulphur (wt.%)	0.406	0.017	0.400	0.413	0.396	0.417
Aqua Regia Digestion						
Ag, Silver (ppm)	3.61	0.171	3.53	3.69	3.51	3.71

*Gold Tolerance Limits for typical 30g fire assay charge weight determined from 20 x 1g INAA results and the Sampling Constant (Ingamells & Switzer, 1973); †Gold Tolerance Limits for typical 25g aqua regia sample weight determined as above; Note: intervals may appear asymmetric due to rounding; Full certified elements list available in Table 1 below.

ORE RESEARCH & EXPLORATION P/L ABN 28 006 859 856
37A Hosie Street · Bayswater North · VIC 3153 · AUSTRALIA
61 3 9729 0333 Fax 61 3 9729 8338
info@ore.com.au www.ore.com.au

CERTIFICATE OF ANALYSIS FOR

High Sulphidation Epithermal Ag-Cu-Au Ore

(Mt Carlton, Queensland, Australia)

CERTIFIED REFERENCE MATERIAL

OREAS 605b

Summary Statistics for Key Analytes.

Constituent	Certified Value	1SD	95% Confidence Limits		95% Tolerance Limits	
			Low	High	Low	High
Pb Fire Assay						
Ag, Silver (ppm)	975	44	952	998	957	993
Au, Gold (ppm)	1.72	0.066	1.69	1.74	1.71*	1.72*
4-Acid Digestion						
Ag, Silver (ppm)	1015	24	1004	1026	999	1031
Cu, Copper (wt.%)	5.03	0.109	4.98	5.07	4.94	5.11

SI unit equivalents: ppm, parts per million ≡ mg/kg ≡ µg/g ≡ 0.0001 wt.% ≡ 1000 ppb, parts per billion.
*Gold Tolerance Limits for typical 25-50g fire assay method is determined from 20 x 85mg INAA results and the Sampling Constant (Ingamells & Switzer, 1973).
Note 1: intervals may appear asymmetric due to rounding.
Note 2: the number of decimal places quoted does not imply accuracy of the certified value to this level but are given to minimise rounding errors when calculating 2SD and 3SD windows.

ORE RESEARCH & EXPLORATION P/L ABN 28 006 859 856
37A Hosie Street · Bayswater North · VIC 3153 · AUSTRALIA
61 3 9729 0333 61 3 9729 8338
info@ore.com.au www.ore.com.au

CERTIFICATE OF ANALYSIS FOR

High Sulphidation Epithermal Au-Cu-Ag Ore

(Mt Carlton, Queensland, Australia)

CERTIFIED REFERENCE MATERIAL

OREAS 608

Summary Statistics for Key Analytes.

Constituent	Certified Value	Absolute Standard Deviations					Relative Standard Deviations			5% window	
		1SD	2SD Low	2SD High	3SD Low	3SD High	1RSD	2RSD	3RSD	Low	High
Pb Fire Assay											
Au, ppm	1.21	0.039	1.13	1.29	1.09	1.33	3.23%	6.47%	9.70%	1.15	1.27
4-Acid Digestion											
Ag, ppm	14.7	0.52	13.6	15.7	13.1	16.2	3.56%	7.11%	10.67%	13.9	15.4
Cu, wt.%	0.101	0.002	0.097	0.105	0.095	0.107	1.97%	3.94%	5.91%	0.096	0.107

SI unit equivalents: ppm, parts per million ≡ mg/kg ≡ µg/g ≡ 0.0001 wt.% ≡ 1000 ppb, parts per billion.

Note 1: intervals may appear asymmetric due to rounding.

Note 2: the number of decimal places quoted does not imply accuracy of the certified value to this level but are given to minimise rounding errors when calculating 2SD and 3SD windows.

ORE RESEARCH & EXPLORATION P/L ABN 28 006 859 856
37A Hosie Street · Bayswater North · VIC 3153 · AUSTRALIA
61 3 9729 0333 61 3 9729 8338
info@ore.com.au www.ore.com.au

CERTIFICATE OF ANALYSIS FOR

High Sulphidation Epithermal Au-Cu-Ag Ore

(Mt Carlton, Queensland, Australia)

CERTIFIED REFERENCE MATERIAL

OREAS 610

Summary Statistics for Key Analytes.

Constituent	Certified Value	Absolute Standard Deviations					Relative Standard Deviations			5% window	
		1SD	2SD Low	2SD High	3SD Low	3SD High	1RSD	2RSD	3RSD	Low	High
Pb Fire Assay											
Au, ppm	9.83	0.254	9.33	10.34	9.07	10.60	2.59%	5.17%	7.76%	9.34	10.33
4-Acid Digestion											
Ag, ppm	49.4	1.79	45.8	52.9	44.0	54.7	3.63%	7.25%	10.88%	46.9	51.8
Cu, wt.%	0.971	0.023	0.926	1.017	0.903	1.040	2.35%	4.71%	7.06%	0.923	1.020

SI unit equivalents: ppm, parts per million ≡ mg/kg ≡ µg/g ≡ 0.0001 wt.% ≡ 1000 ppb, parts per billion.

Note 1: intervals may appear asymmetric due to rounding.

Note 2: the number of decimal places quoted does not imply accuracy of the certified value to this level but are given to minimise rounding errors when calculating 2SD and 3SD windows.

APPENDIX 9

Quality Control Quality Assurance:

Assay Results – Standards

Assay Results – Blanks

Assay Results – Duplicates

Standards QAQC Assays - 2020 Drill Holes

Sample ID	REFERENCE	Au ppm AA23	Au ppm GRA21	Ag ppm	Ag ppm OG62	Al %	As ppm	Ba ppm	Be ppm	Bi ppm	Ca %	Cd ppm	Ce ppm	Co ppm	Cr ppm	Cs ppm	Cu ppm	Cu % OG62	Fe %	Ga ppm
B704662	OREAS 605B	1.605		100	1010	6.23	2540	150	0.9	53	0.42	13.75	23.4	20.3	31	2.52	10000	5.1	6.96	33.3
B704729	OREAS 605B	1.75		100	974	6.39	2630	240	0.66	55.8	0.43	13.8	22.8	20.1	32	2.45	10000	4.85	7.28	33.8
B704852	OREAS 605B	1.81		100	1030	6.15	2470	130	0.75	52.6	0.43	14.2	19.85	19.4	31	2.36	10000	5.04	6.89	32.8
B704682	OREAS 608	1.14		15.3		7.09	399	590	2.34	21.1	0.49	2.7	81.3	4.5	27	4.5	1040		1.81	23
B704749	OREAS 608	1.23		13.7		6.49	373	860	2.06	22.3	0.43	2.47	70.6	4.5	25	4.04	973		1.66	21
B704769	OREAS 608	1.24		13.95		6.91	377	580	2.22	21.1	0.48	2.59	77	4.3	27	4.07	975		1.8	20.8
B704702	OREAS 610	10	9.46	50.2		6.12	3050	90	1.54	230	0.25	12.1	47.1	8.3	42	2.43	9780		2.36	24.7
B704789	OREAS 610	9.99		49.4		5.93	2890	80	1.54	232	0.24	12.95	47	7.5	41	2.2	9370		2.34	23.8

Note: Refer to Assay Certificates in Appendix 2 for detailed assay methods and detection limits

Standards QAQC Assays - 2020 Drill Holes

Sample ID	REFERENCE	Ge ppm	Hf ppm	In ppm	K %	La ppm	Li ppm	Mg %	Mn ppm	Mo ppm	Na %	Nb ppm	Ni ppm	P ppm	Pb ppm	Rb ppm	Re ppm	S %	Sb ppm	Sc ppm	Se ppm	Sn ppm	Sr ppm
B704662	OREAS 605B	0.31	2.4	4.15	1.17	9.1	30.5	0.16	107	17.4	0.51	7.2	22.5	620	1420	41.8	0.012	9.71	407	6.3	93	6.9	404
B704729	OREAS 605B	0.32	2.3	4.12	1.22	8.3	26.6	0.16	113	18.2	0.53	7.1	21.1	650	1600	40.9	0.007	10	419	6.5	92	7	400
B704852	OREAS 605B	0.37	2.2	4.02	1.17	8.2	27.5	0.16	109	16.75	0.51	7.2	21.5	610	1485	39.4	0.011	9.91	412	6.7	91	6.5	369
B704682	OREAS 608	0.17	2.3	0.494	3.02	38.7	40.2	0.29	104	4.19	1.52	14.1	15.2	750	319	143.5	-0.001	1.49	57.2	3.4	6	4.5	250
B704749	OREAS 608	0.23	2.1	0.474	2.73	34.5	35.5	0.27	93	4.02	1.41	13.2	13.3	690	324	132.5	-0.001	1.37	53.8	3.4	6	4.2	233
B704769	OREAS 608	0.18	2.2	0.482	2.9	37.1	33.2	0.29	102	4.21	1.49	12.6	14.1	720	325	138.5	0.002	1.46	57.6	3.3	6	4.4	246
B704702	OREAS 610	0.17	2.1	4.21	1.98	21.4	31.9	0.15	85	5.04	0.82	9	26.2	560	674	70.7	-0.001	4.19	313	3.3	32	28.2	331
B704789	OREAS 610	0.18	2.1	4.04	1.92	21.9	28.1	0.15	82	4.96	0.79	8.4	24.5	530	689	67.2	-0.001	4.12	309	3.2	31	26.6	322

Standards QAQC Assays - 2020 Drill Holes

Sample ID	REFERENCE	Ta ppm	Te ppm	Th ppm	Ti %	Tl ppm	U ppm	V ppm	W ppm	Y ppm	Zn ppm	Zr ppm	Certificate	Date Received	Date Finalized	Batch No
B704662	OREAS 605B	0.55	34.6	5.08	0.209	16.5	3.2	59	31.5	6.4	2310	80.1	WH20246613	2020-10-27	2020-11-11	2020WHG005
B704729	OREAS 605B	0.55	34.7	5.24	0.219	16.4	3.2	60	30.3	6.2	2400	78.9	WH20253704	2020-11-02	2020-11-17	2020WHG006
B704852	OREAS 605B	0.57	34.1	4.68	0.215	15.6	3	58	31.2	6.4	2410	80	WH20271336	2020-11-20	2024-11-20	2020WHG014
B704682	OREAS 608	0.96	6.38	13.6	0.17	1.43	4	26	4.1	11.5	392	65.5	WH20246613	2020-10-27	2020-11-11	2020WHG005
B704749	OREAS 608	0.88	6.29	13.05	0.156	1.37	3.8	24	4.1	10	355	60.9	WH20253704	2020-11-02	2020-11-17	2020WHG006
B704769	OREAS 608	0.94	6.34	12.9	0.169	1.48	3.8	26	4	10.2	373	63.5	WH20261044	2020-11-10	2020-11-26	2020WHG008
B704702	OREAS 610	0.7	42.2	9.6	0.165	1.95	2.8	31	7.6	6.6	1790	61.9	WH20246613	2020-10-27	2020-11-11	2020WHG005
B704789	OREAS 610	0.65	46.9	8.36	0.166	1.82	2.5	30	7.6	6.9	1760	61.1	WH20261044	2020-11-10	2020-11-26	2020WHG008

Blank QAQC Assays - 2020 Drill Holes

Sample ID	REFERENCE	Au ppm Au-AA23	Ag ppm	Al %	As ppm	Ba ppm	Be ppm	Bi ppm	Ca %	Cd ppm	Ce ppm	Co ppm	Cr ppm	Cs ppm	Cu ppm	Fe %	Ga ppm	Ge ppm	Hf ppm	In ppm
B704651	BLANK	-0.0025	0.15	4.86	4.1	450	0.91	0.08	2.1	0.1	22.3	11.3	43	0.74	33.6	2.76	10.45	0.07	1.1	0.046
B704673	BLANK	0.034	0.38	5.06	18.8	570	0.72	0.18	1.73	0.7	23.8	8.6	37	0.78	24.6	2.41	11.65	0.07	1.4	0.03
B704673	BLANK-rerun	0.006																		
B704699	BLANK	0.006	0.5	5.61	35.5	570	0.79	0.1	2.04	0.44	23.4	9.5	25	0.86	28.5	2.84	12	0.07	1.2	0.044
B704718	BLANK	-0.0025	0.08	5.06	3.8	490	0.63	0.07	1.49	0.08	20.4	6	28	0.82	21	2.21	10.55	0.13	1.4	0.033
B704742	BLANK	0.013	0.42	5.32	24.2	600	0.71	0.09	1.72	0.46	24.5	8	37	1.14	26.8	2.53	11.75	0.18	1.7	0.039
B704758	BLANK	-0.0025	0.05	4.4	4	540	0.78	0.05	1.39	0.08	24.1	5.7	33	0.69	13.2	2.16	9.35	0.09	1.3	0.034
B704792	BLANK	0.006	0.32	6.1	9.3	570	0.7	0.1	2.07	0.36	23.6	7.4	29	0.74	22	2.64	12.4	0.17	1.4	0.051
B704803	BLANK	-0.0025	0.18	5.98	6.8	580	0.71	0.07	2.25	0.16	24.9	9.9	42	0.8	25.6	2.97	12.1	0.22	1.5	0.043
B704839	BLANK	0.007	0.07	5.38	8.5	460	0.72	0.06	2.05	0.11	20.1	8.6	33	0.67	26.8	3.09	11.5	0.07	1.2	0.036

Note: Refer to Assay Certificates in Appendix 2 for detailed assay methods and detection limits

Blank QAQC Assays - 2020 Drill Holes

Sample ID	REFERENCE	K %	La ppm	Li ppm	Mg %	Mn ppm	Mo ppm	Na %	Nb ppm	Ni ppm	P ppm	Pb ppm	Rb ppm	Re ppm	S %	Sb ppm	Sc ppm	Se ppm	Sn ppm	Sr ppm	Ta ppm	Te ppm
B704651	BLANK	0.74	10	10.1	0.97	741	1.79	1.69	3.9	31.7	530	14.9	23.6	-0.001	0.04	1.58	11.2	-0.5	0.7	215	0.25	-0.025
B704673	BLANK	0.93	10.9	11.3	0.79	497	0.81	1.87	4	20.4	490	37.5	30.3	-0.001	0.06	0.64	9.2	-0.5	0.8	283	0.27	-0.025
B704673	BLANK-rerun																					
B704699	BLANK	1.08	10.7	10.3	0.83	570	0.88	2	3.8	13.4	530	26.6	31.3	-0.001	0.04	0.8	11.6	1	1	249	0.26	-0.025
B704718	BLANK	0.91	9.5	10.3	0.64	462	0.69	1.9	3.3	12.7	420	6.2	27.4	-0.001	0.06	0.62	8.1	1	0.6	255	0.22	-0.025
B704742	BLANK	1.19	12.3	12.6	0.7	490	2.83	1.94	4	19.7	530	24.4	36.9	0.003	0.12	1.23	9.8	1	0.9	248	0.24	-0.025
B704758	BLANK	0.99	10.3	10.6	0.64	478	0.58	1.65	4.5	14.5	480	5.8	28.6	-0.001	0.03	0.54	7.1	-0.5	0.7	202	0.3	-0.025
B704792	BLANK	1.08	10.8	9.9	0.81	582	1.33	2.37	3.5	14.1	590	18.7	28.1	-0.001	0.07	0.9	12.2	1	1.2	355	0.23	-0.025
B704803	BLANK	1.12	11.7	12	1.01	579	0.76	2.25	3.8	19.2	540	12.1	31.2	-0.001	0.06	0.67	13.5	1	0.7	251	0.24	-0.025
B704839	BLANK	0.84	9.5	11.7	0.9	570	0.87	2.05	3.1	17.5	540	5.9	21.7	-0.001	0.08	0.79	11.1	1	0.7	280	0.21	-0.025

Blank QAQC Assays - 2020 Drill Holes

Sample ID	REFERENCE	Th ppm	Ti %	Tl ppm	U ppm	V ppm	W ppm	Y ppm	Zn ppm	Zr ppm	Certificate	Date Received	Date Finalized	Batch No
B704651	BLANK	2.17	0.266	0.17	0.8	91	0.4	15.1	53	39.5	WH20246613	2020-10-27	2020-11-11	2020WHG005
B704673	BLANK	3.03	0.238	0.22	1	74	0.7	12.3	86	50	WH20246613	2020-10-27	2020-11-11	2020WHG005
B704673	BLANK-rerun													
B704699	BLANK	2.84	0.256	0.22	0.9	89	0.5	13.7	64	39.2	WH20246613	2020-10-27	2020-11-11	2020WHG005
B704718	BLANK	2.6	0.198	0.19	1	61	0.4	11.7	40	47.9	WH20253704	2020-11-02	2020-11-17	2020WHG006
B704742	BLANK	2.71	0.259	0.29	1.3	76	0.5	14.9	67	54.5	WH20253704	2020-11-02	2020-11-17	2020WHG006
B704758	BLANK	2.55	0.245	0.25	0.8	60	0.4	11.9	40	42.3	WH20261044	2020-11-10	2020-11-26	2020WHG008
B704792	BLANK	2.35	0.276	0.22	0.9	80	0.5	14.7	68	47.8	WH20261044	2020-11-10	2020-11-26	2020WHG008
B704803	BLANK	2.66	0.315	0.27	0.9	94	0.4	17.1	52	52.9	WH20261044	2020-11-10	2020-11-26	2020WHG008
B704839	BLANK	1.94	0.267	0.2	0.8	83	0.3	13.7	46	42.5	WH20271336	2020-11-20	2024-11-20	2020WHG014

Duplicate Assay Results - 2020 Drill Holes

Hole	From (m)	To (m)	Sample	REFERENCE	Original	Au ppm AA23	Au ppm GRA21	Ag ppm	Ag ppm OG62	Al %	As ppm	Ba ppm	Be ppm	Bi ppm	Ca %	Cd ppm	Ce ppm	Co ppm	Cr ppm	Cs ppm	Cu ppm	Fe %	Ga ppm	Ge ppm	Hf ppm	In ppm	K %
SC20-001	376.00	378.00	B704653			0.016		0.91		7.15	19.5	1110	1.51	0.37	3.18	0.1	39.9	9.1	11	9.35	6.4	2.94	15.75	0.09	0.7	0.258	2.63
SC20-001	376.00	378.00	B704654	Field Duplicate	B704653	0.017		1.09		7.29	22.9	1200	1.47	0.47	3.69	0.13	43.8	9.6	11	9.5	9.5	3.08	16	0.11	0.7	0.311	2.64
SC20-001	403.40	404.13	B704671			10	14.75	100	132	5.22	9670	50	1.57	24.9	1.79	331	24.1	31.9	7	8.41	845	12.1	14.3	0.11	0.5	0.965	2.19
SC20-001	403.40	404.13	B704672	Field Duplicate	B704671	10	10.75	100	134	4.96	7880	40	1.37	17.85	1.67	225	25.3	40.8	7	7.48	772	17.3	13.05	0.15	0.5	0.726	1.77
SC20-001	431.22	432.46	B704691			-0.0025		2.01		6.48	6.1	550	2.3	1.01	0.04	1.51	32.2	0.7	3	10.5	6.2	0.54	14.75	0.09	2.3	0.023	3.16
SC20-001	431.22	432.46	B704692	Field Duplicate	B704691	-0.0025		1.53		6.49	4.7	550	2.24	0.72	0.03	1.27	32.6	0.8	3	10.1	5.3	0.51	14.6	0.09	2.4	0.017	3.17
SC20-001	450.00	452.00	B704711			-0.0025		0.42		7.78	4.6	1680	1.26	0.87	3.58	1.42	33.5	8.5	11	5.58	16.2	3	15.85	0.09	0.8	0.078	2.24
SC20-001	450.00	452.00	B704712	Field Duplicate	B704711	0.005		0.33		7.85	7.1	1730	1.45	0.71	3.28	0.4	42.8	12	10	6.08	18.5	2.99	17.75	0.09	0.9	0.066	2.27
SC20-002	183.00	183.52	B704719			0.495		100	168	6.64	54.8	690	1.91	0.8	4.8	12.8	34.1	8.1	18	15	119.5	2.7	14	0.15	0.7	0.071	2.63
SC20-002	183.52	184.08	B704720	Field Duplicate	B704719	0.689		100	305	6.77	45.4	630	1.81	0.88	4.71	20.3	38.5	9.1	17	11.6	186.5	2.88	14.15	0.16	0.7	0.068	2.49
SC20-002	415.66	417.15	B704738			0.152		7.9		4.74	15.3	510	1.76	0.67	0.42	6.44	26.1	1.2	6	7.81	12.3	0.75	11.3	0.17	1.6	0.048	2.29
SC20-002	415.66	417.15	B704739	Field Duplicate	B704738	0.068		7.09		4.46	11.5	490	1.64	0.51	0.46	5.39	23.6	1.1	5	7.28	17.2	0.73	10.55	0.15	1.6	0.045	2.17
SC20-003	86.54	86.78	B704760			0.045		1.07		4.6	25	400	0.87	0.17	11.1	0.56	28.4	10.5	6	11.75	9.9	3.74	9.18	0.07	0.5	0.023	1.87
SC20-003	86.54	86.78	B704761	Field Duplicate	B704760	0.074		1.26		5.05	28.5	520	0.9	0.14	9.32	0.39	31.7	9.5	7	12.6	8	3.31	10.15	0.07	0.6	0.023	2.19
SC20-003	414.98	415.90	B704777			0.116		7.43		6.1	106.5	1230	2.15	1.71	0.3	37.2	31.8	4.8	39	8.5	60.4	2.13	13.25	0.08	1.8	0.517	3.2
SC20-003	414.98	415.90	B704778	Field Duplicate	B704777	0.131		8.71		6.19	106.5	1240	2.17	1.89	0.29	42.1	32.5	5.4	45	9.13	65.9	2.17	13.85	0.1	1.8	0.59	3.23
SC20-003	433.05	435.00	B704798			0.025		1.28		8.45	8.6	970	2.27	3.74	3.23	2.34	42.6	8.4	12	18.35	9.8	3.98	19.5	0.22	0.9	0.121	2.45
SC20-003	433.05	435.00	B704799	Field Duplicate	B704798	0.039		1.34		8.27	8.7	910	2.27	5.02	3.35	2.95	44.9	7.9	12	19.65	13	3.89	19.9	0.25	0.8	0.131	2.47
SC20-004	555.00	556.00	B704841			0.013		0.31		6.25	2.2	190	2.95	0.38	0.24	0.32	161.5	0.4	5	5.56	3.6	1.74	27.1	0.18	8.3	0.116	3.55
SC20-004	555.00	556.00	B704842	Field Duplicate	B704841	0.011		0.35		6.38	2.7	190	2.93	0.39	0.27	0.37	168	0.3	5	5.91	3.5	1.57	28.2	0.2	8.8	0.114	3.63
SC20-001	388.00	390.00	B704660			0.133		3.05		6.87	69.8	540	1.44	0.55	2.8	2.8	38.7	11.5	15	8.68	18.9	3.43	17.55	0.09	0.8	0.253	2.19
SC20-001	388.00	390.00	B704661	Coarse Duplicate	B704660	0.102		2.7		7.38	57.4	550	1.38	0.66	2.93	2.86	36.5	12	16	8.85	17.4	3.59	17.8	0.09	0.7	0.265	2.27
SC20-001	416.26	418.24	B704680			0.026		11.7		7.24	17.4	800	1.96	19.8	5.68	51.7	50	15.7	12	8.79	53.9	3.97	17.7	0.1	0.8	1.18	2.42
SC20-001	416.26	418.24	B704681	Coarse Duplicate	B704680	0.028		12.9		7.3	20.3	810	1.95	21.5	5.87	52.6	53.2	16.2	11	9.09	59.5	3.95	18.05	0.11	0.8	1.21	2.45
SC20-001	438.44	439.76	B704700			7.61		100	242	6.48	3490	430	2.61	13.2	2.22	216	36.3	19.2	81	20.3	596	7.29	21	0.12	1	1.86	2.99
SC20-001	438.44	439.76	B704701	Coarse Duplicate	B704700	6.89		100	256	6.7	3220	430	2.59	11.8	2.18	200	35.9	18.7	82	19.65	501	7.21	20.7	0.12	1	1.595	3.05
SC20-002	328.00	328.27	B704727			0.011		0.82		6.92	15.5	350	0.99	0.47	3.93	0.04	40.8	17.7	8	7.36	4.4	5.06	15	0.17	0.6	0.095	2.34
SC20-002	328.00	328.27	B704728	Coarse Duplicate	B704727	0.015		0.82		6.73	15	410	0.93	0.49	3.96	0.05	39.6	17.5	9	7.04	4.4	5.14	14.3	0.14	0.6	0.099	2.33
SC20-002	423.00	425.00	B704747			0.447		8.86		6.25	298	340	1.94	0.67	3.64	18.4	30.7	20	174	14.55	27	5.08	15.9	0.15	1.1	0.247	2.59
SC20-002	423.00	425.00	B704748	Coarse Duplicate	B704747	0.402		7.96		6.2	293	340	1.96	0.61	3.77	18.55	31.1	19	171	13.95	27.9	5.07	15.8	0.16	1.1	0.226	2.57
SC20-003	245.50	245.81	B704767			0.081		8.81		6.79	56.3	990	1.23	5.27	5.81	3.53	36.1	10.9	6	4.85	30.1	6.76	14.25	0.08	0.4	0.095	1.07
SC20-003	245.50	245.81	B704768	Coarse Duplicate	B704767	0.089		9.47		6.71	58.5	1010	1.12	5.36	5.82	3.76	36.5	11.3	7	4.78	30	6.64	14.2	0.08	0.4	0.09	1.05
SC20-003	423.02	423.35	B704787			10	13.2	100	330	4.29	6350	210	1.78	5.08	0.9	294	22.1	15.3	90	8.18	972	7.62	16.25	0.07	0.7	1.675	1.62
SC20-003	423.02	423.35	B704788	Coarse Duplicate	B704787	10	12.3	100	333	4.15	6490	210	1.68	6.24	0.92	277	21.1	15.1	86	7.77	1060	7.5	15.6	0.05	0.6	1.66	1.57
SC20-004	344.00	345.55	B704850			0.029		0.57		7.41	2	1930	2.63	0.44	4.37	0.12	39.7	8.7	10	23.4	4.7	3.07	15.9	0.11	0.8	0.046	3.14
SC20-004	344.00	345.55	B704851	Coarse Duplicate	B704850	0.023		0.52		7.37	2.3	1860	2.68	0.42	4.3	0.13	43.9	9	10	23.8	4.7	3.05	16.15	0.12	0.8	0.04	3.09

Note: Refer to Assay Certificates in Appendix 2 for detailed assay methods and detection limits

Duplicate Assay Results - 2020 Drill Holes

Hole	From (m)	To (m)	Sample	REFERENCE	Original	La ppm	Li ppm	Mg %	Mn ppm	Mo ppm	Na %	Nb ppm	Ni ppm	P ppm	Pb ppm	Pb % OG62	Rb ppm	Re ppm	S %	Sb ppm	Sc ppm	Se ppm	Sn ppm	Sr ppm	Ta ppm	Te ppm	Th ppm	Ti %
SC20-001	376.00	378.00	B704653			21	20.6	0.92	1800	0.4	1.5	5.6	4.4	560	19.6		116	-0.001	0.14	1.92	8.7	1	12.4	234	0.47	-0.025	10.95	0.228
SC20-001	376.00	378.00	B704654	Field Duplicate	B704653	24.8	21.1	0.95	2030	0.4	1.4	5.6	4.7	560	20.6		125	-0.001	0.15	2.01	8.7	1	14.3	248	0.46	-0.025	10.25	0.227
SC20-001	403.40	404.13	B704671			11.9	32.2	0.71	2450	12.35	0.09	4.1	6.7	360	10000	1.33	99.8	-0.001	10	17.3	6.1	1	36.8	89.5	0.34	0.18	8.74	0.146
SC20-001	403.40	404.13	B704672	Field Duplicate	B704671	13.1	32.7	0.8	2590	45.9	0.22	3.9	7.9	320	10000	1.15	87.9	-0.001	10	18.85	5.6	1	26	93.2	0.32	0.14	7.58	0.134
SC20-001	431.22	432.46	B704691			17.8	11.4	0.16	86	17.65	0.04	10.2	0.7	40	102.5		152.5	-0.001	0.06	4.66	1.6	-0.5	2.3	18.2	1.1	-0.025	14.65	0.02
SC20-001	431.22	432.46	B704692	Field Duplicate	B704691	18.1	11.1	0.16	77	14.7	0.04	10.1	0.5	40	99.5		150	-0.001	0.06	4.33	1.5	-0.5	2.6	17.2	1.09	-0.025	14.8	0.02
SC20-001	450.00	452.00	B704711			17.7	19.8	0.92	731	165.5	2.85	6.6	3.6	520	51.5		64.3	0.002	0.15	2.14	7.9	1	3.2	606	0.59	-0.025	10.7	0.25
SC20-001	450.00	452.00	B704712	Field Duplicate	B704711	23.4	23.1	0.97	701	81.4	2.91	7.6	4.1	530	29.4		80.4	0.005	0.21	2.19	9.1	1	3.8	573	0.68	-0.025	13.45	0.249
SC20-002	183.00	183.52	B704719			18.8	25.4	0.97	2310	4.02	0.91	5.3	8.3	470	1310		119.5	0.004	0.75	5.47	8.3	1	2.5	279	0.42	0.05	10.1	0.225
SC20-002	183.52	184.08	B704720	Field Duplicate	B704719	21.2	27.3	1.03	2340	3.99	1.07	5.4	8	480	2780		118	-0.001	0.82	5.31	8.5	1	2.6	287	0.46	0.09	9.65	0.22
SC20-002	415.66	417.15	B704738			14.5	38.3	0.28	472	358	0.03	6.1	3	50	405		118.5	0.002	0.12	13.1	1.7	-0.5	12.8	36	0.73	0.05	10.95	0.02
SC20-002	415.66	417.15	B704739	Field Duplicate	B704738	13.2	42.1	0.28	502	386	0.03	5.6	2.5	40	314		113	0.002	0.11	13.9	1.5	1	11.7	35.9	0.68	-0.025	9.69	0.016
SC20-003	86.54	86.78	B704760			15.8	25.2	1.49	4930	4.23	0.06	3.7	4.4	320	23.8		100.5	-0.001	1.11	4.31	5	-0.5	0.6	348	0.33	-0.025	6.94	0.153
SC20-003	86.54	86.78	B704761	Field Duplicate	B704760	18.4	19.2	1.23	3940	3.97	0.04	4.2	3.9	360	24.1		117.5	-0.001	1.16	4.55	5.5	-0.5	0.6	285	0.39	-0.025	8.2	0.165
SC20-003	414.98	415.90	B704777			15.9	26.6	0.4	614	34.6	0.04	7.7	17.1	200	823		159	-0.001	0.91	6.25	3.5	1	21.1	40.5	0.82	0.07	10.7	0.091
SC20-003	414.98	415.90	B704778	Field Duplicate	B704777	17.4	28.6	0.41	610	36.4	0.04	8.2	19.2	210	828		162	-0.001	0.92	6.38	3.8	1	21.7	41.5	0.8	0.08	10.9	0.097
SC20-003	433.05	435.00	B704798			23.1	42	1.2	1010	1.96	2.59	8.1	4.8	620	54.7		113.5	-0.001	0.13	2.19	10.5	1	4	332	0.7	0.42	12.45	0.304
SC20-003	433.05	435.00	B704799	Field Duplicate	B704798	22.8	42.5	1.15	1020	1.74	2.4	7.9	4.8	590	50.5		119.5	-0.001	0.16	2.35	10.5	-0.5	4.9	315	0.66	0.47	12.1	0.291
SC20-004	555.00	556.00	B704841			79.4	19.8	0.04	310	3.04	2.18	26.4	0.7	20	66.6		145	-0.001	0.02	1.15	1.2	0	4.3	43.5	1.6	-0.025	23.4	0.074
SC20-004	555.00	556.00	B704842	Field Duplicate	B704841	83.6	21.2	0.04	291	3.3	2.24	28.9	0.6	20	59.7		152	-0.001	0.02	1.18	1.3	1	4.5	46.4	1.71	-0.025	24.6	0.075
SC20-001	388.00	390.00	B704660			20.8	24.9	1.03	2040	3.87	1.93	5.7	7.8	430	207		117	-0.001	0.15	2.18	7.5	-0.5	10.9	262	0.57	-0.025	14.4	0.192
SC20-001	388.00	390.00	B704661	Coarse Duplicate	B704660	20	25.3	1.07	2110	3.59	1.97	5.8	7.9	440	197.5		116	-0.001	0.15	2.21	7.2	-0.5	11	276	0.57	-0.025	12.85	0.195
SC20-001	416.26	418.24	B704680			25.3	41.8	1.08	3130	58.1	1.5	7	5.8	590	566		119	-0.001	0.25	3.02	9.9	1	11.5	297	0.61	0.27	13.8	0.245
SC20-001	416.26	418.24	B704681	Coarse Duplicate	B704680	27.6	43.2	1.08	3130	57.8	1.53	7.1	5.9	600	586		125	-0.001	0.25	3.19	10.5	1	11.7	301	0.6	0.29	13.85	0.246
SC20-001	438.44	439.76	B704700			19.3	27.3	1.11	7400	148	0.03	7.7	52.8	920	10000	1.6	207	-0.001	3.87	181	12.6	1	75	153	0.45	0.07	6.13	0.375
SC20-001	438.44	439.76	B704701	Coarse Duplicate	B704700	19.1	27.5	1.12	7030	132.5	0.03	7.7	51.9	930	10000	1.29	201	-0.001	3.75	152	12.1	1	73.8	149	0.46	0.07	5.49	0.387
SC20-002	328.00	328.27	B704727			23.2	17.5	0.84	2150	1.2	1.12	6.1	3.2	490	21.4		109	-0.001	3.05	1.42	8.9	-0.5	7.3	247	0.51	-0.025	18.4	0.243
SC20-002	328.00	328.27	B704728	Coarse Duplicate	B704727	23.2	16.5	0.82	2160	1.16	1.09	5.8	3.2	490	21.3		103	-0.001	3.15	1.41	8.4	-0.5	7.4	243	0.48	-0.025	15.55	0.238
SC20-002	423.00	425.00	B704747			15.6	30.5	2.08	2670	51	0.02	5.5	120.5	810	659		164.5	-0.001	0.89	8.07	13.1	1	17.7	305	0.34	-0.025	5.01	0.336
SC20-002	423.00	425.00	B704748	Coarse Duplicate	B704747	16.2	30.2	2.11	2710	48.4	0.02	5.5	116	790	705		162.5	-0.001	0.92	8.09	13	-0.5	18.2	311	0.36	-0.025	5.27	0.331
SC20-003	245.50	245.81	B704767			21.5	16.6	1.08	4350	5.4	2.8	2.8	5.2	450	144.5		48.3	-0.001	0.88	4.86	9.1	1	2.5	247	0.2	0.09	6.95	0.198
SC20-003	245.50	245.81	B704768	Coarse Duplicate	B704767	21.8	15.9	1.08	4390	5.1	2.75	2.8	5	450	148		48.6	-0.001	0.92	4.96	8.9	1	2.6	246	0.2	0.06	7.06	0.198
SC20-003	423.02	423.35	B704787			11.2	56.9	0.93	2810	192.5	0.02	3.8	55.3	540	10000	1.38	108	-0.001	4.96	98.5	9.9	3	72.3	55.1	0.2	0.11	2.23	0.272
SC20-003	423.02	423.35	B704788	Coarse Duplicate	B704787	11	56.6	0.93	2840	176.5	0.02	3.7	52.1	510	10000	1.315	101.5	-0.001	4.75	103	9.3	3	68.5	56.8	0.18	0.11	2.22	0.262
SC20-004	344.00	345.55	B704850			20.4	14.1	1.08	1320	1.92	2.67	5.9	4.2	570	29.6		139	-0.001	0.03	1.53	9.9	0	1.8	424	0.52	0.07	11.25	0.282
SC20-004	344.00	345.55	B704851	Coarse Duplicate	B704850	22.3	15	1.06	1300	1.95	2.58	6.3	4.4	560	29.9		149.5	-0.001	0.03	1.55	10.3	0	1.8	413	0.54	0.06	12.35	0.272

Duplicate Assay Results - 2020 Drill Holes

Hole	From (m)	To (m)	Sample	REFERENCE	Original	Tl ppm	U ppm	V ppm	W ppm	Y ppm	Zn ppm	Zn % OG62	Certificate	Date Received	Date Finalized	Batch No
SC20-001	376.00	378.00	B704653			1.38	5.7	76	5	11.1	104		WH20246613	2020-10-27	2020-11-11	2020WHG005
SC20-001	376.00	378.00	B704654	Field Duplicate	B704653	1.3	5	78	4.8	12.3	104		WH20246613	2020-10-27	2020-11-11	2020WHG005
SC20-001	403.40	404.13	B704671			1.13	4.3	53	10.6	6.7	10000	2.07	WH20246613	2020-10-27	2020-11-11	2020WHG005
SC20-001	403.40	404.13	B704672	Field Duplicate	B704671	0.97	3.7	51	9.7	8	10000	1.355	WH20246613	2020-10-27	2020-11-11	2020WHG005
SC20-001	431.22	432.46	B704691			1.97	7.6	7	1.8	7.7	102		WH20246613	2020-10-27	2020-11-11	2020WHG005
SC20-001	431.22	432.46	B704692	Field Duplicate	B704691	1.96	6.7	6	1.7	7.6	88		WH20246613	2020-10-27	2020-11-11	2020WHG005
SC20-001	450.00	452.00	B704711			0.83	5.1	84	4.6	10.3	191		WH20246613	2020-10-27	2020-11-11	2020WHG005
SC20-001	450.00	452.00	B704712	Field Duplicate	B704711	0.96	6	82	6.9	12.2	95		WH20246613	2020-10-27	2020-11-11	2020WHG005
SC20-002	183.00	183.52	B704719			1.03	6.2	69	2.8	11.6	970		WH20253704	2020-11-02	2020-11-17	2020WHG006
SC20-002	183.52	184.08	B704720	Field Duplicate	B704719	0.94	6.1	69	2.6	12.6	1480		WH20253704	2020-11-02	2020-11-17	2020WHG006
SC20-002	415.66	417.15	B704738			2.01	5.1	26	1.7	6	339		WH20253704	2020-11-02	2020-11-17	2020WHG006
SC20-002	415.66	417.15	B704739	Field Duplicate	B704738	1.86	4.6	23	1.3	5.6	292		WH20253704	2020-11-02	2020-11-17	2020WHG006
SC20-003	86.54	86.78	B704760			0.7	7.6	51	1.6	12	101		WH20261044	2020-11-10	2020-11-26	2020WHG008
SC20-003	86.54	86.78	B704761	Field Duplicate	B704760	0.82	5.5	54	1.3	11.7	82		WH20261044	2020-11-10	2020-11-26	2020WHG008
SC20-003	414.98	415.90	B704777			2	6.3	41	6.2	6.2	2600		WH20261044	2020-11-10	2020-11-26	2020WHG008
SC20-003	414.98	415.90	B704778	Field Duplicate	B704777	2.06	6.4	43	6.3	6.5	2880		WH20261044	2020-11-10	2020-11-26	2020WHG008
SC20-003	433.05	435.00	B704798			1.54	5.8	96	19.7	13.8	272		WH20261044	2020-11-10	2020-11-26	2020WHG008
SC20-003	433.05	435.00	B704799	Field Duplicate	B704798	1.56	5.6	95	17.7	13.6	300		WH20261044	2020-11-10	2020-11-26	2020WHG008
SC20-004	555.00	556.00	B704841			1.4	8.7	1	1.9	40.2	142		WH20271336	2020-11-20	2024-11-20	2020WHG014
SC20-004	555.00	556.00	B704842	Field Duplicate	B704841	1.41	8.9	1	2.1	42.2	145		WH20271336	2020-11-20	2024-11-20	2020WHG014
SC20-001	388.00	390.00	B704660			1.49	5	80	5.2	10.3	305		WH20246613	2020-10-27	2020-11-11	2020WHG005
SC20-001	388.00	390.00	B704661	Coarse Duplicate	B704660	1.51	4.6	82	5.4	10.1	306		WH20246613	2020-10-27	2020-11-11	2020WHG005
SC20-001	416.26	418.24	B704680			1.58	5.1	91	24.4	14.4	2830		WH20246613	2020-10-27	2020-11-11	2020WHG005
SC20-001	416.26	418.24	B704681	Coarse Duplicate	B704680	1.6	5.2	92	27.8	15.9	2850		WH20246613	2020-10-27	2020-11-11	2020WHG005
SC20-001	438.44	439.76	B704700			2.92	2.1	134	20	13.6	8920		WH20246613	2020-10-27	2020-11-11	2020WHG005
SC20-001	438.44	439.76	B704701	Coarse Duplicate	B704700	2.83	2	136	20	12.7	8310		WH20246613	2020-10-27	2020-11-11	2020WHG005
SC20-002	328.00	328.27	B704727			0.97	4.8	83	2.8	14.1	76		WH20253704	2020-11-02	2020-11-17	2020WHG006
SC20-002	328.00	328.27	B704728	Coarse Duplicate	B704727	0.99	4.8	84	2.8	13.7	75		WH20253704	2020-11-02	2020-11-17	2020WHG006
SC20-002	423.00	425.00	B704747			2.18	2.2	116	10.3	11.6	1210		WH20253704	2020-11-02	2020-11-17	2020WHG006
SC20-002	423.00	425.00	B704748	Coarse Duplicate	B704747	2.15	2.3	115	10.1	11.8	1220		WH20253704	2020-11-02	2020-11-17	2020WHG006
SC20-003	245.50	245.81	B704767			0.37	2.6	122	5.6	9.6	350		WH20261044	2020-11-10	2020-11-26	2020WHG008
SC20-003	245.50	245.81	B704768	Coarse Duplicate	B704767	0.37	2.8	120	5.6	9.8	351		WH20261044	2020-11-10	2020-11-26	2020WHG008
SC20-003	423.02	423.35	B704787			1.92	1	119	15.5	7.4	10000	1.28	WH20261044	2020-11-10	2020-11-26	2020WHG008
SC20-003	423.02	423.35	B704788	Coarse Duplicate	B704787	1.8	1	114	14.6	7.3	10000	1.2	WH20261044	2020-11-10	2020-11-26	2020WHG008
SC20-004	344.00	345.55	B704850			1.21	4	85	2.5	13.4	84		WH20271336	2020-11-20	2024-11-20	2020WHG014
SC20-004	344.00	345.55	B704851	Coarse Duplicate	B704850	1.26	4.1	83	2.8	14.2	81		WH20271336	2020-11-20	2024-11-20	2020WHG014

APPENDIX 10

Abbreviations

ABBREVIATIONS

Ag	silver
ALS	ALS Global
As	arsenic
Au	gold
AuEQ	gold equivalent
BL	below detection
cm	centimetres
Corp.	Corporation
Cu	copper
g/t	grams per tonne
Inc.	Incorporated
IUGS	International Union of Geological Sciences
K-feldspar	Potassium Feldspar
Ltd.	Limited
m	metres
Ma	millions of years
mm	millimetres
NAD	North American Datum
NI43-101	National Instrument 43-101
NTS	National Topographic System
NUX/NUAG	New Pacific Metals Corp.
OREAS	ORE Research and Exploration Pty. Ltd.
oz	ounces
Pb	lead
ppb	parts per million
ppm	parts per million
Pty.	Proprietary
RQD	Rock Quality Designation
Sb	stibnite
TSX	Toronto Stock Exchange
U	uranium
UTM	Universal Transverse Mercator
Zn	zinc

APPENDIX 11

Oversized Maps:

Map 1. Skukum Creek Project 2020 Geology Map, 1:5000

Map2. Skukum Creek Project 2020 Rock Sample Locations and Assay Map, 1:5000

GEOLOGY OF THE MT. SKUKUM-SKUKUM CREEK AREAS

2020 Field Mapping Program

Field Geologists: S. Israel, T. Kingsley, W. Yang, E. Bordet, M. Friend.
Cartography: M. Myers

0 0.125 0.25 0.5 0.75 1 km
1:5,000 UTM NAD83 Zone 8N

Legend

- diabase/diorite dykes
- ALC Alunite Cap
- Hydrothermal Bx
- Eqfp - Quartz-feldspar Porphyry Dyke
- ESr1 - Massive to flow-banded rhyolite
- ESr I s - Spherulitic Rhyolite
- ESr2 - Massive to columnar jointed rhyolite
- ESr3 - Weathered rhyolite dykes and domes
- ESa - Andesite flows and breccias
- ESd - Dacite flows and tuffs
- ESe - Epiclastic deposits
- ESbc - Pebble to boulder conglomerate
- LTrgB - Granodiorite
- mKW - Whitehorse Suite Granodiorite

Structure

- Bedding
- Dyke
- Flow Banding
- Foliation
- Joint/Fracture
- Slickenside
- Vein
- fault
- q-calcite
- mafic dyke
- q
- q - inferred
- q-carb
- carb
- Inferred contact
- Outcrop
- Drainage
- Lakes
- Snow/Ice
- Roads
- 2020 Field Stations
- Prospects
- Contours 10m

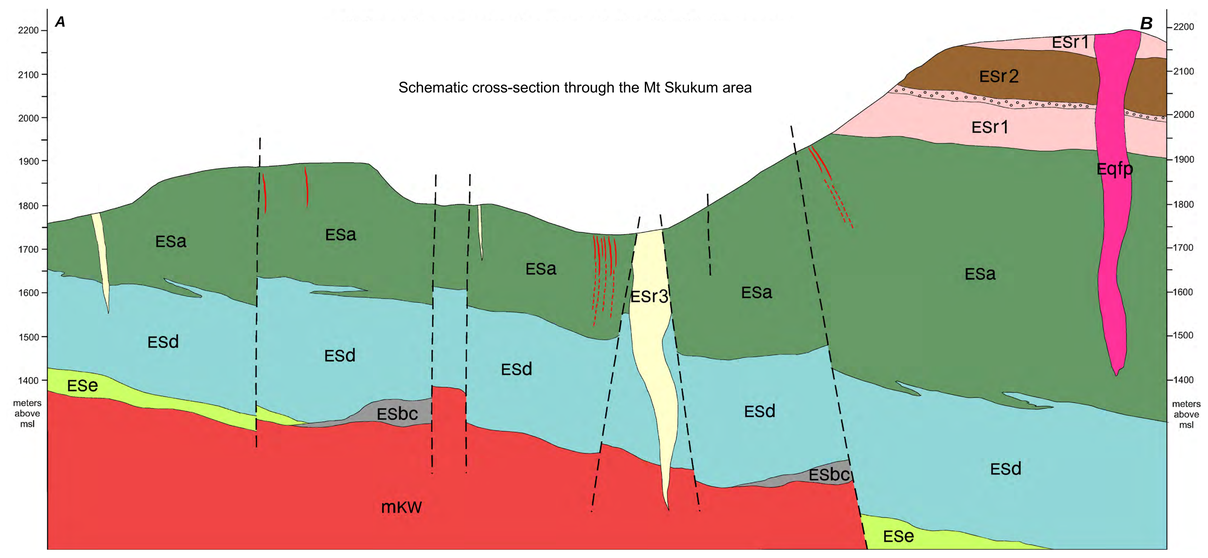

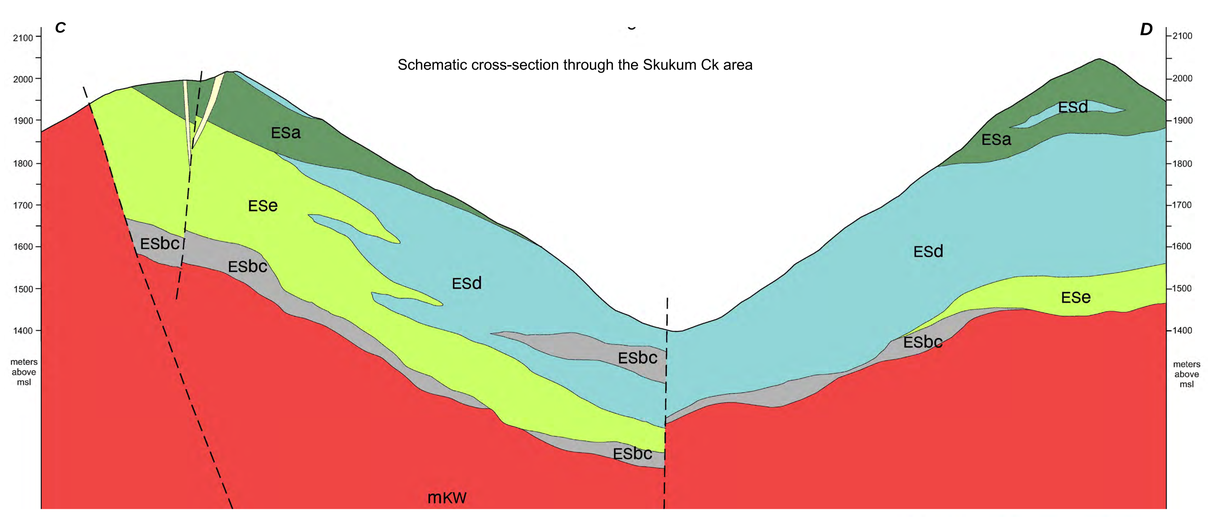

WHITEHORSE GOLD CORP.

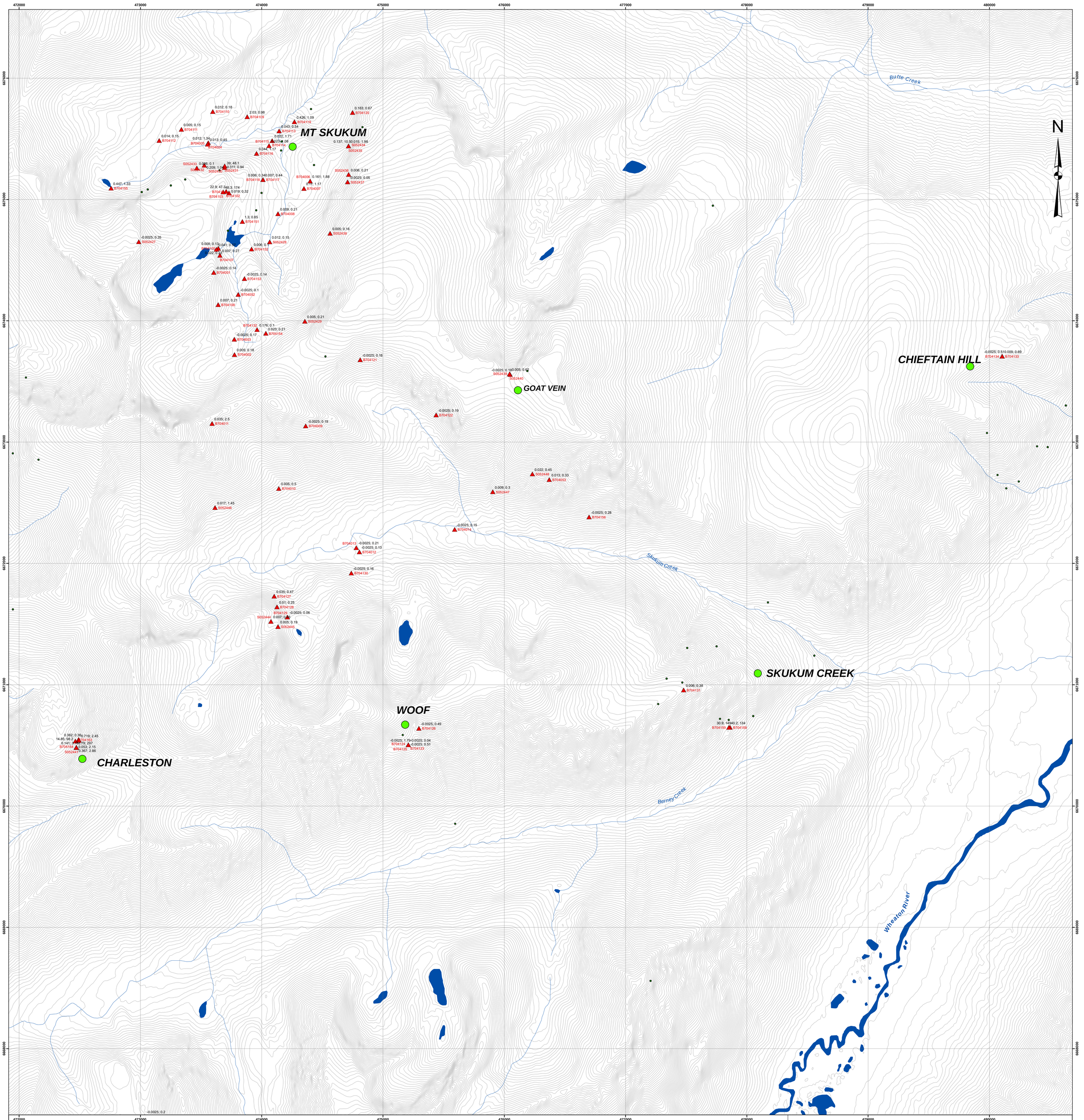

0 0.5 1 km

1:10,000

UTM NAD83 Zone 8N

Legend

- Prospects
- Sample, Au (ppm); Ag (ppm)

WHITEHORSE GOLD CORP.

Rock Sample Au & Ag Assays