2020 Geological, Geochemical, and Drilling Report
on the
Silver Queen Claims, Yukon

NTS 105M/13 & 14
Lat. 63°53'13" N • Long. 135°33'28" W
Mayo Mining District

Claims:
Ft (*YF52105*)
Jack 1-8 (*YB03908-YB03915*)
John 1-11 (*YB03897-YB03907*)
Grouping HM03239

Prepared for:

Suite 904-409 Granville Street,
Vancouver, BC
V6C 1T2

Report Prepared by:

Taylor M. Haid, B.Sc., M.Sc.
Geologist, TruePoint Exploration

April 20th, 2021

Period of Work:
June 11-18th, September 22- October 17th, 2020

Summary 3

1 Introduction 5

1.1 Location & Access 5

Figure 1. Keno Silver Project- Location & Access 6

1.2 Land Tenure 7

Table 1. Claim Status 7

1.3 Physiography & Climate 7

Figure 2. Silver Queen Claims- Location & Access 8

2 Property History 9

2.1 Silver King Mine (MINFILE 105M 001) 9

2.2 Gerlitzki (MINFILE 105M 026) 10

2.3 Newry *aka Aurex* (MINFILE 105M 060) 11

2.4 McQuesten - aka Wayne (MINFILE 105M 029) 12

2.5 Fisher (MINFILE 105M 022) 13

3 Regional and Property Geology 15

3.1 Regional Geology and Tectonic Setting 15

Figure 3. Regional Geology 16

3.2 Property Geology 17

Figure 4. Silver Queen Claims – Local Geology 18

4 Mineralization Style & Deposit Type 19

5 2020 Work Program 20

5.1 Soil Sampling 20

5.1.1 Soil Sampling Results & Maps 20

Table 2. 2020 Soil Geochemistry Summary Statistics (n = 305) 21

Table 3. Correlation of Economic and Pathfinder Elements in 2017 & 2020 Soil Samples (n = 528) 21

Figure 5. Silver Queen 2020 Sampling Locations 22

Figure 6. Silver Queen Soil Geochemistry– Au (ppb) 23

Figure 7. Silver Queen Soil Geochemistry– Ag (ppm) 24

Figure 8. Silver Queen Soil Geochemistry– Pb (ppm) 25

Figure 9. Silver Queen Soil Geochemistry– Zn (ppm) 26

Figure 10. Silver Queen Soil Geochemistry– Cu (ppm) 27

Figure 11. Silver Queen Soil Geochemistry – Sb (ppm) 28

Figure 12. Silver Queen Soil Geochemistry– As (ppm) 29

5.3 Prospecting and Geoprobe Drilling 30

Photo-plate 1. (A) Sample 1895856 with visible pyrite clots along with strong limonitic alteration and quartz; (B) Location of sample along Galena Creek. 30

Table 4. Summary of Silver Queen Rocks and Geoprobe – 2020 Samples and Selected Results 31

5.3.1 Rock and Geoprobe Sampling – Geochemical Analysis 31

Figure 13. Silver Queen Rock & Geoprobe Geochemistry – Au (ppm) 32

Figure 14. Silver Queen Rock & Geoprobe Geochemistry – Ag (ppm) 33

Figure 15. Silver Queen Rock & Geoprobe Geochemistry – Pb (ppm) 34

Figure 16. Silver Queen Rock & Geoprobe Geochemistry – Zn (ppm) 35

Figure 17. Silver Queen Rock & Geoprobe Geochemistry – Cu (ppm) 36

5.4 Diamond Drilling 37

5.4.1 Sampling Procedures and QA/QC 37

5.4.2 Drill Results 37

Table 5. DDH-SQ-20-01 Drill Core Samples and Selected Results 38

Figure 18. 2020 Drillhole Collars and Drill Traces 39
5.5 Reverse Circulation Drilling 39
5.5.1 RC Sampling Procedures and QA/QC 40
5.5.2 RC Drill Results 40
Table 6. KE20-30 RC Drilling Significant Results 41
6 Conclusions 41
6.1 Recommendations for Future Work 42
7 Bibliography 43
8 Statement of Qualifications 45
Appendix I. Statement of Expenditures 46
Appendix II. Assay Certificates 47
Appendix III. Soil and Geoprobe Assays 48
Appendix IV. Rock Descriptions and Assays 49
Appendix V. Drill Logs and Assays 50
Appendix VI. Drill Strip Logs 51

Summary

This report summarizes the 2020 exploration program performed by TruePoint Exploration (*herein* TruePoint) for Metallic Minerals Corp. (*herein* MMG) on the Silver Queen claims of the Keno Silver project. The 2020 work program occurred between June 11th to 18th and September 19th to October 17th, 2020, for a total of 217 person-days. The program consisted of soil sampling, mapping, prospecting, geoprobe sampling, reverse circulation and diamond drilling.

The Silver Queen claims comprise a portion of MMG's Keno Silver project (*herein* referred to as the project) and are located approximately 11 to 14 km west of Keno City, centered at 63°53'13" N Latitude, 135°33'28" W Longitude on NTS map sheet 105M/13 & 14 in the Mayo Mining District. The Silver Queen claims cover approximately 267.4 hectares subdivided into 20 contiguous claims, all currently 100% owned by Metallic Minerals Corp. This isolated claim block is managed as part of the Keno Silver project. The project area is accessible via Keno City, 465 km by road north of Whitehorse and 60 km by road northeast of Mayo. Mayo is situated on the Silver Trail Highway, a paved all-weather highway beginning in Whitehorse. Subsidiary unpaved roads provide access to a large portion of the project, including the Silver Queen claims.

This area was regionally mapped by C. Roots (1997) of the Geological Survey of Canada (GSC) at a 1:250,000-scale. The Silver Queen claims are underlain by late Proterozoic-early Cambrian Hyland Group (Yusezyu Formation) thrust over the Sourdough Member of the Mississippian Keno Hill Quartzite by the south dipping Robert Service Thrust fault. The northernmost claims are underlain by the historically productive Basal Member of the Keno Hill Quartzite in contact with the Sourdough Member to the south. An updated geological map was released by the YGS in the fall of 2020 (Read *et al*., 2020) which refined the location of the Basal Quartzite contact and shifted it to the north by up to 500 m in some areas. While this updated mapping shifts the Basal Quartzite member north of the Silver Queen claims, its southeast dipping nature means that this prospective unit is still present at accessible depths in the northwestern portion of the claim block.

Mineralization potential on the Silver Queen claims include:

- Keno Hill style Ag-Pb-Zn veins in the north domain, and;
- Intrusion related gold systems (IRGS) in the south domain.

Silver mineralization in the Keno district is representative of clastic metasedimentary-hosted silver-lead-zinc enriched polymetallic quartz veins. Typically, mineralization is expressed as quartz-carbonate-sulphide veins, with silver minerals often hosted as inclusions in galena. Regional faults, fault sets, and fractures are important ore controls, and veins are typically associated with second order structures which postdate deformation and metamorphism. The Silver King mine is located approximately 150 m northwest of the Silver Queen claims boundary. To date, the Silver King mine has produced roughly 11 M oz Ag, with an additional 5.4 M oz estimated reserve. Limited exploration work has been completed in the history of the claims which have largely been kept in good standing via annual pay-in-lieu and soil sampling.

Gold mineralization is hosted within quartz-arsenopyrite veins in quartzite and schist and is interpreted to be associated with the emplacement of Cretaceous Tombstone suite granitoid intrusions. This style of mineralization is characteristic of intrusion related gold system and is found elsewhere in the Tintina

gold belt. In the overlying Hyland Group, gold mineralization is associated with limey beds, aplite dykes and appears to follow the same northeast trending structures as silver mineralization in the district.

The 2020 exploration program on the Silver Queen claims was completed in two modules, between June 11th and June 18th comprised of soil sampling, geoprobe drilling, and prospecting, and between September 19th and October 17th comprised of soil sampling, reverse circulation and diamond drilling, totaling 217 person-days. A total of $213,593.37 was spent over the duration of the work program.

In summary, the exploration program consisted of:

- Grid soil sampling across the western extent of the claim block [n=305];
- Prospecting and rock sampling [n=4] of outcrop exposure along creek beds;
- Drilling of bedrock-interface geoprobe holes [3];
- Diamond drilling [1 hole; 883.01m depth]; and
- Reverse circulation drilling [1 hole; 71.63m depth].

The 2020 exploration program on the Silver Queen claims was deemed successful in completing the program work objectives. Specifically, soil grid infill established coverage over two thirds of the most prospective ground, identifying new geochemical anomalies warranting follow-up. Three bedrock-interface geoprobe holes served as proof-of-concept holes, testing areas of interest marked by historic disturbance, and consequently low environmental impact and prospecting and mapping of an aplite dyke resulted in the collection of high-tenor surface samples. Diamond drilling tested the prospective basal quartzite at depth from the central claims which will develop focused targeting methodology for future holes and RC drilling intersected anomalous silver in a near surface structure along the northwestern claim boundary.

1 Introduction

This report summarizes the 2020 exploration program on the Silver Queen claims near Keno City, Yukon in the Mayo Mining District. The work was completed by TruePoint Exploration on behalf of Metallic Minerals Corp.

The 2020 exploration program was completed in two modules completed between June 11th and June 18th comprised of soil sampling, geoprobe drilling, and prospecting and between September 19th and October 17th comprised of soil sampling, reverse circulation (RC) and diamond drilling. The program amounted to totaling 217 person-days. Sampling consisted of 305 soil, 4 rock, and 3 geoprobe samples which identified multiple geochemical anomalies. One diamond drillhole, totaling 883.01 m, and one RC hole, totaling 71.63 m, were drilled during the second module. Diamond drilling was completed to target extensions of the Birmingham vein system, and to determine the true depth of the prospective Basal Quartzite unit. Reverse circulation drilling was used to test the projected Silver King vein extension. All assay results, certificates, as well as a description of the analytical techniques used, and location of all samples are provided. Current interpretations concerning mineralization-styles and geological setting based on work-to-date are included, leading to recommendations for future exploration work. This report is supplemented by ***Appendix I*** (Statement of Expenditures), ***Appendix II*** (Assay Certificates), ***Appendix III*** (Soil and Geoprobe Assays), ***Appendix IV*** (Rock Descriptions and Assays), ***Appendix V*** (Drill Logs and Assays), and ***Appendix VI*** (Drill Sections). A total of $213,593.37 was spent over the duration of the work program.

1.1 Location & Access

The Silver Queen claims comprise a portion of MMG's Keno Silver project and are located approximately 11 to 14 km west of Keno City, centered at 63°53'13" N Latitude, 135°33'28" W Longitude on NTS map sheet 105M/14 in the Mayo Mining District. The Silver Queen claims cover approximately 267.4 hectares subdivided into 20 contiguous claims, all currently 100% owned by Metallic Minerals Corp. This isolated claim block is managed as part of the Keno Silver project. The project area is accessible via Keno City, which is 465 km by road north of Whitehorse and 60 km by road northeast of the town of Mayo (***Figure 1***, page 6). Mayo is situated on the Silver Trail Highway, a paved all-weather highway beginning in Whitehorse. Subsidiary unpaved roads provide access to a large portion of the project, including the Silver Queen claims. The work crew was based out of MMG's Keno crew house for the duration of the work program.

Figure 1. *Keno Silver Project- Location & Access*

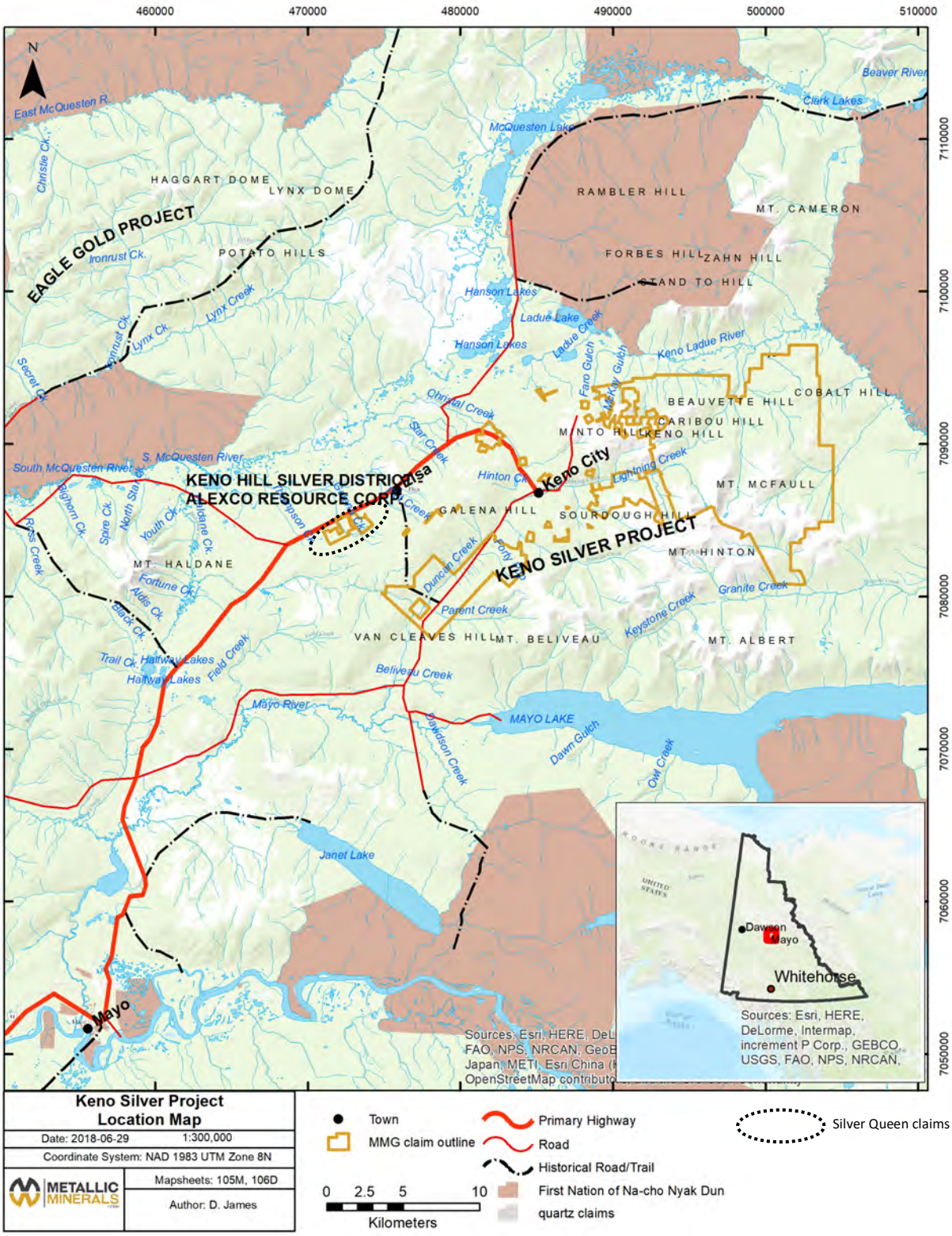

1.2 Land Tenure

The Silver Queen claims comprise an isolated portion of MMG's Keno Silver project in the Mayo Mining District, covering approximately 267.4 hectares subdivided into 20 contiguous claims, all currently 100% owned by Metallic Minerals Corp. ***Table 1*** (below) tabulates the current land package and expiry dates while ***Figure 2*** (page 8) shows the location of the claims.

Table 1. *Claim Status*

Claim Name(s)	Grant No.(s)	Ownership	Expiry Date
Ft	*YF52105*	Metallic Minerals Corp. - 100%	2023-09-29
Jack 1-8	*YB03908-YB03915*	Metallic Minerals Corp. - 100%	2023-10-09
John 1-11	*YB03897-YB03907*	Metallic Minerals Corp. - 100%	2023-10-09

1.3 Physiography & Climate

The Silver Queen claims are centered along the Robert Service Thrust fault, which cuts the contiguous claim block lengthwise trending roughly E-W, separating it into a north domain and a south domain. Elevations within the claim block range from 820 to 960 m ASL, exclusively below tree line. Resultantly, exposure is poor and overburden consists of glacial till, scree, and relatively shallow soil with significant permafrost at depth. The area experiences warm summers and long, cold winters with relatively little precipitation. In the Mayo area, summer temperatures average 15°C during the day and 9°C at night. Winter temperatures average -20°C during the day and -31°C at night. Water is available from Galena Creek which transects the central claims flowing northeast downslope from several unnamed tributaries (***Figure 2***, page 8).

Figure 2. *Silver Queen Claims- Location & Access*

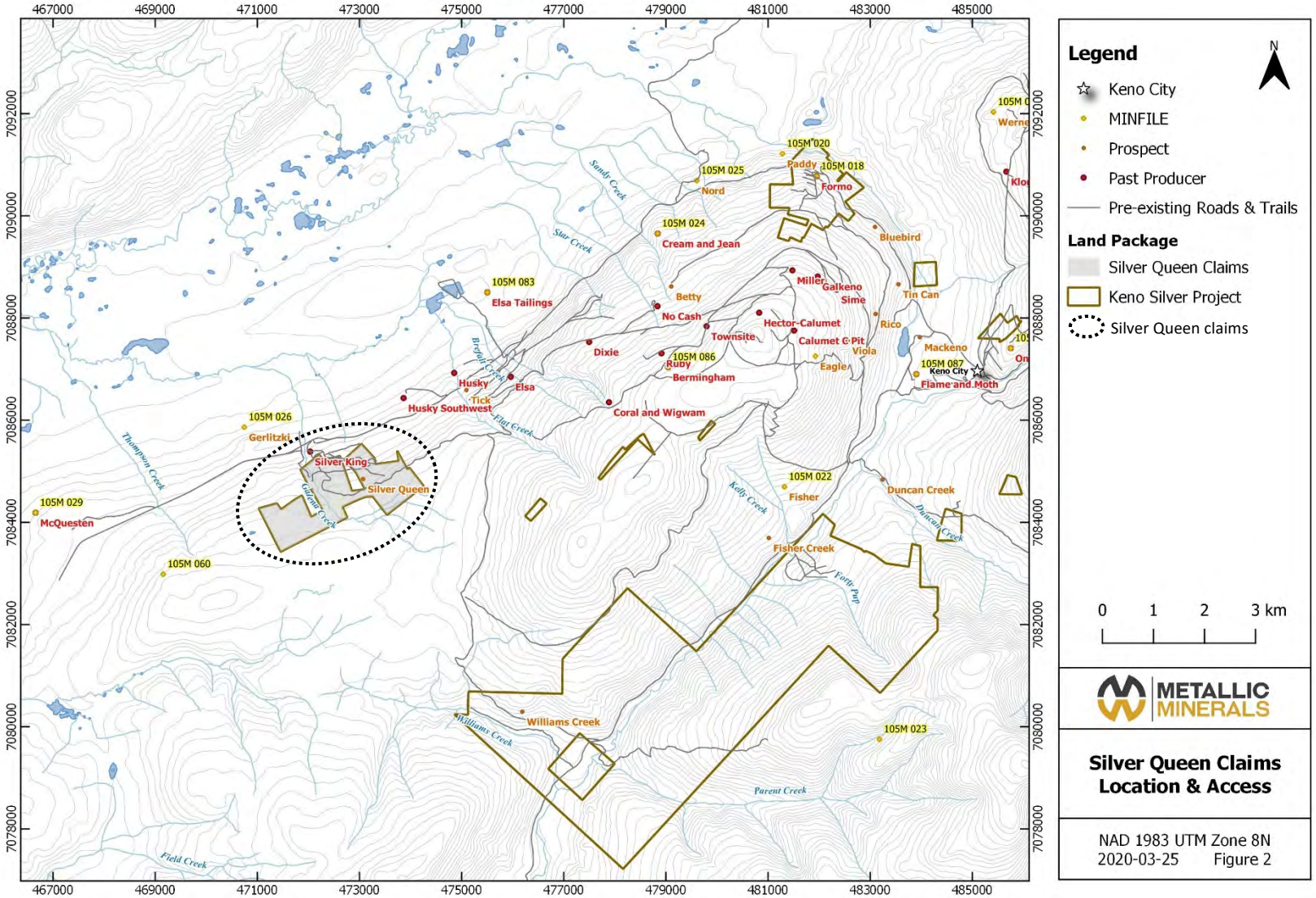

2 Property History

The Silver Queen claims have seen limited exploration activity likely due to sparse outcrop and that, historically, the claims were held as part of a larger claim block including the Silver King mine area. During the winter of 2019, MMG had the NMRS file pulled on the claims comprising the Silver Queen project to investigate if further work had been completed historically. The NMRS report outlined that prior to MMG optioning the parcel in 2017, two periods of trenching were completed by the previous claim holder. In 2001, seven CAT trenches were cut, and five historic trenches were reclaimed. An additional twelve CAT trenches were constructed in 2008. Seven of these trenches were identified and documented during the 2020 field program. The location and intent of these remaining trenches are poorly understood and should be located in future work programs in order to conduct mapping and geochemical sampling.

In 2017, Metallic Minerals Corp. conducted prospecting, mapping, geochemical soil sampling and magnetic and VLF geophysical surveys on the northeastern Silver Queen claims. Prospecting and mapping included reconnaissance of historic roads and trails, which were largely overgrown. No additional historic disturbance was identified on the claims assessed. Outcrop exposure along Galena Creek included a thick quartz vein oriented 070°/55° located at 472024E, 7084878N hosted in quartzose-schist. Additionally, an outcrop of aplite intruding schist was located at 472084E, 7084816N (James, 2018). No rock samples were collected for geochemical analysis. Grid sampling resulted in the collection of 223 soil samples detecting several multi-element anomalies of interest. A 20-line km magnetic and VLF geophysical survey was conducted by Aurora Geosciences Ltd. on the northeastern Jack 1-8 (*YB03908-YB03915*) claims. Two magnetic lows were identified; one coincident with anomalous arsenic in soil along the northern claim boundary of Jack 8 (*YB03915*), another extending the length of the eastern extent of Jack 6 (*YB03913*) and Jack 2 (*YB03909*). Interpretation of the geophysical data is yet inconclusive.

The Silver Queen claims lie directly southeast of the historic Silver King mine. As such, the exploration history and mineralization style of the nearby Silver King mine has been included for context below. This information is primarily based on the YGS's MINFILE database and Alexco Resource Corp.'s NI 43-101 Prefeasibility Study of the Keno Hill Silver district (Deklerk & Traynor, 2008; Mining Plus Canada, 2019).

Due to the limited nature of exploration work completed and/or documented on the claims, additional exploration histories and mineralization styles of nearby MINFILE occurrences have been included for context. These occurrences include: Gerlitzki (105M 026), Newry (105M 060), McQuesten (105M 029), and Fisher (105M 022). This information is primarily based on the YGS's MINFILE database (Deklerk & Traynor, 2008).

2.1 **Silver King Mine** (MINFILE 105M 001)

The vein faults in which orebodies of the Silver King system occurred are extensively brecciated and sheeted zones 15 feet or more wide. Three stages in the mineralization history after the vein faults were formed can be recognized. First, deposition of early quartz and some pyrite, followed by siderite, galena, sphalerite, pyrite and tetrahedrite. Secondly, brecciation of siderite-galena-sphalerite lodes followed by deposition of microcrystalline quartz, pyrite, calcite, ruby silver, native Ag and resinous sphalerite. Lastly, oxidation of the lode resulted in a general enrichment of Ag and Pb and the oxidation of sphalerite,

galena, freibergite, pyrite and siderite to limonite, manganese oxides, beudantite, bindheimite, jarosites, cerussite, anglesite, malachite and azurite (Boyle, 1965).

1913-15	The first recorded discovery of silver-lead is the Silver King vein on Galena Hill, found by J. Davidson and H.W. McWhorter and high-graded under lease by J. Alverson and G. Hoffman, and later by T. Aitken and H. Munroe.
1935-41	The mill was moved to Elsa on Galena Hill in 1935 and treated ore from the Calumet, Elsa, and Silver King Mines.
1989-90	Open pit mining began in the region in the late 1970's and from 1989 to 1990 Silver King, Shamrock, Hector-Calumet, Lucky Queen, and Keno were mined by UKHM (Mining Plus Canada, 2019).
1994	Dominion Mineral Resources acquired a 32% interest in UKHM. Historic data was compiled and digitized by Dominion to produce a geologic model of the area. The Silver King area was explored by both reverse circulation and diamond drilling confirming the down-dip continuation of mineralization and the discovery of 3 new mineralized zones. Additionally, an IP survey was carried out, historic underground workings were rehabilitated and drifted.
1996	A prefeasibility study by Dominion demonstrated that the Silver King mine could be returned to production. Diamond drilling tested the No. 3 vein. Underground development and diamond drilling were completed at the Bellekeno and Silver King mines resulting in the calculation of a mineral resource totalling 856, 624 t grading 1,029 g/t Ag, 4.8% Pb and 3.9% Zn.
2001	The site was declared abandoned by the Government of Canada, and the federal government inherited the assets.
2006-present	Alexco Resources Corp. purchased UKHM's historic assets, including the Silver King mine which was subsequently diamond drilled that year. At Silver King, drilling of 10,453 m in 42 drill holes has focused on extending the historic resource in the No. 5 vein. Some significant intercepts indicate that further exploration is required on this structure, as well as along the extensions of the past producing No. 1 and No. 2 veins (Mining Plus Canada, 2019).

2.2 **Gerlitzki** (MINFILE 105M 026)

The Gerlitzki Vein has been exposed on surface for ~ 150m. It is a strong, transverse-type vein, up to 9.1 m wide, which cuts Mississippian Keno Hill quartzite and is weakly mineralized with galena, sphalerite and minor tetrahedrite (Deklerk & Traynor, 2005).

1950-51	Originally staked as 'Leo' by H. Caley and J.H. Gerlitzki. Adjacent 'Regent' staked by Marcourt Nickel ML., and transferred to Yukore ML., which explored by hand trenching exposing the Gerlitzki Vein for ~150m. The vein is a strong, transverse-type vein, up to 9.1 m-wide, which cuts Keno Hill Quartzite and is weakly mineralized with galena,

sphalerite and minor tetrahedrite. A grab sample assayed 514.3 g/t Ag, 6.5% Pb and 5.0% Zn.

1956-59 Fringe staking of 'Argent' by Packeno ML., and 'Argent etc' by Klondike Keno ML. and North Denison ML. The 'Leo' group was sold to United Keno Hill ML., who explored by bulldozer trenching and diamond drilling between 1957-58. The 'Leo' group was subsequently optioned to Mining Geophysics CL. which carried out resistivity surveys and completed 4 drill holes totalling 255.4m. The 'Argent' group was restaked as 'KPO' by A.E. Aho and C. Poli, and subsequently transferred to Petcal Ltd. in 1959.

1962 Adjoining 'AA' claims were staked by Silver Titan ML., who also acquired 'Leo' and 'KPO'. Silver Titan explored all claims by EM surveys and 10 drill holes totalling 746.8m.

1966 Silver Titan explored by overburden and diamond drilling, locating several vein faults to the southwest of the Gerlitzki Vein.

1972-76 United Keno Hill ML. optioned the 'Leo' and 'KPO' groups and explored by 708 overburden drill holes totalling 32,833m locating three veins hosting sphalerite and minor Ag.

1979-81 Claim block '627 Zap' was staked by Canada Tungsten Mg Corp. Ltd., which explored with silt, soil and lake bottom sampling between 1979-80 and airborne mag and EM surveys in 1981.

1994 R. Holway drilled 2 reverse circulation holes totalling 78 m approximately 1.5 km south of the 'Leo' claims, along Galena Creek on the John 2 (*YB03898*) claim which is part of the present-day Silver Queen claim block (R. Holway pers. comm. with R. Deklerk).

2.3 Newry *aka Aurex* (MINFILE 105M 060)

The occurrence consists of a series of pyrrhotite-gold skarn lenses where regional shear foliation controls pyrrhotite mineralization; there are four dominant types of mineralization that include early quartz lenses and boudins, the calc-silicate pyrrhotite-gold horizons, quartz-arsenopyrite-pyrite-gold vein zones and siderite-galena-sphalerite breccia mineralization (Deklerk & Traynor, 2005).

1935-79 Originally staked as the 'Blue Idol' (*38865*) and 'Blueberry' (*38859*) claims by J.E. Hawthorne, who explored with shallow trenches and shafts. R. Holway earned a 50% interest by bulldozer trenching in 1974. Apollo Mines Ltd. staked adjoining claims 'Lee', 'Sam' and 'Apollo' (*Y86352*) in 1974.

1980-84 W. Malicky staked the 'Tree', 'Pine' and 'Spruce' claims (*YA41520*) 4 km east of the occurrence and explored by trenching. Additional claims were staked in the area including the 'Verna' claim (YA76688) which was subsequently explored with bulldozer trenching between 1982 and 1984 by I. Tornai.

1992-94 A.J. McFaull restaked the area as 'Aurex' 1-113 (*YB28429*) and conducted prospecting and mapping. McFaull optioned the property to Yukon Revenue Mines Ltd., which drilled 128 percussion holes totaling 2,169 m in 1993. Anomalous Au values > 100 ppb

were obtained from 47 holes, including 4.1 g/t Au over 3.0 m. Yukon Revenue Mines Ltd. added the 'Aurex' 114-171 claims (YB29669) and drilled 200 percussion holes (6,000 m) and 4 diamond holes (600 m) in 1994. Five new zones of anomalous gold were identified, ranging from 3 to 21 m thick, grading up to 5.5 g/t Au over 3.0 m.

1995-98 Ownership of the claims was transferred to Yukon Revenue, who drilled 92 percussion holes totaling 2,749 m and completed an airborne geophysical survey the following year. The highest intersection assayed 5 g/t Au over 3 m. YKR International Resources Ltd. (formerly Yukon Revenue) carried out additional geophysical surveys in 1998.

1999-2000 Expatriate Resources Ltd. optioned the Aurex claims from YKR and carried out geological mapping and geochemical sampling. Subsequently, Expatriate optioned the property to Newmont Mining Corp., which carried out regional airborne surveying, auger drilling, geological mapping, prospecting and bulldozer trenching. In addition to stratabound sulfide bearing skarn horizons, Expatriate identified quartz+/-carbonate sulfide vein mineralization including a grab sample which returned 9.31 g/t Au, 6.4 g/t Ag, 1,400 ppm As and >1% Sb.

2003-07 Expatriate transferred the property to Stratagold, which performed ground magnetic and IP surveys and diamond drilled 26 holes totalling 4,038 m. Drilling intersected two distinct styles of mineralization: (1) sheeted quartz-arsenopyrite veinlets and fault/vein breccias, and (2) stratabound silicified skarn horizons, both with anomalous Au, As, Bi, Sb and W. Stratagold conducted soil geochemical surveys in 2007.

2.4 McQuesten - aka Wayne (MINFILE 105M 029)

The occurrence consists of a branching, north-striking vein which cuts Carboniferous Keno Hill Quartzite near its contact with schist of the Late Proterozoic Hyland Group. The vein has been traced for 121.9 m by bulldozing and up to 61 m below surface by drilling. Mineralization consists of galena, sphalerite and tetrahedrite in a carbonate gangue. The 1968 shipment assayed 4 580.4 g/t Ag, 56.0% Pb, 4.4% Zn and 2.02 g/t Au (Deklerk & Traynor, 2005).

1955-56 Originally staked as the 'Wayne' 2-6 and 'Don' 2-8 claims (*62880*) by G. Rich which were explored by minor hand and bulldozer trenching by J. Boyle. Contiguous claims 'Alberta' (*62998*) and 'Yukon' (*80078*) were staked by J. Strebchuk in 1956.

1962-70 Rio Plata Silver Mines Ltd. optioned the 'Alberta' group and explored by bulldozer trenching and 76.2 m of rotary drilling. In 1964, L.T. Chisholm purchased 50% interest in the 'Wayne' claims. Fort George Mining & Exploration Ltd. optioned the 'Alberta' and 'Yukon' claim groups from 1967-70, adding the 'Joe' claim (*Y6927*) and exploring by bulldozer trenching and drilling 61 m, ultimately extracting 5.88 tons of ore. In 1969, Silver Spring Mines Ltd. optioned the Alberta claims and carried out diamond drilling, 134.1 m of drifting and 54.9 m of raising.

1971-72 Silver Spring Mines Ltd. formed a joint venture with Canadian Reserve Oil & Gas Ltd. which carried out VLF-EM geophysical surveying, bulldozer trenching and drilled three holes totalling 137 m in 1972. Silver Spring also staked 'Alberta' (*Y56184*) and 'Evelyn' (*Y68340*). United Keno Hill Mines Ltd. staked 'Buconjo' 17-24 (*Y56474*) 2 km east and

subsequently drilled 10 holes totaling 513.6 m on Buconjo 22 in 1972.

1974-76 United Keno Hill Mines Ltd. restaked 'Alberta' and 'Yukon' as 'Snowdrift' 1-11 (*Y87462*) and 'Snowdrift' 12-16 (*Y97219*) which carried out geological mapping, prospecting and geochemical sampling.

1979-84 Canada Tungsten Mining Corporation Ltd. staked more than 600 'Zap' (*YA38362*) claims to the northeast, which carried out geochemical and geophysical surveys. Island Mining & Exploration Company Ltd. optioned the 'Wayne' group, drilling 14 holes totalling 1,212 m and 7 holes totalling 795 m in 1981 and 1983, respectively. The 1981 drill program returned low Ag values, but intersected two stratiform Au-W bearing horizons on either side of the contact, reported assays returned up to 33.3 g/t Au and 2.07% W03 over 3.17 m. Additionally, 4 holes cut pyritic zones in rhyolite dykes which returned assays up to 5.0 g/t Au over 3.5 m. The 1983 drill program targeting skarns returning up to 450 ppm Bi, which strongly correlated to Au (Emond, 1992). UKHM explored the 'Snowdrift' claims by 46 percussion holes totalling 1,606.3 m in 1982 and 3,658 m of percussion drilling and 4 diamond drill holes totaling 610 m in 1984.

1992-95 B. Kreft restaked the occurrence as 'Doug' 1-9 (*YB28942*), 'Mary' 1-6 (*YB29002*) and 'Jarret' (*YB29440*) and explored by trenching, mining 15.4 tons of material in 1994. Placer Dome Inc. staked additional 'Doug' 5-178 claims (*YB29472*). Kreft optioned the claims to Hemlo Gold Mines Inc. which carried out magnetic, VLF-EM and HLEM geophysical surveys and staked the 'Solstace' 1-5 claims (*YB64175*) 1 km north and the 'Lakehead' 1-13 claims (YB64188) 1 km southwest in 1995.

1997-98 The claims were optioned to Eagle Plains Resources Ltd. and Miner River Resources Ltd., which carried out reverse circulation drilling totaling 500 m. The 1997 drill program targeted a monzonite dyke assaying 1.77 g/t Au over 35.3 m. North of the dyke, drilling returned 3.23 g/t Au over 21.3 m. Viceroy Resources Corp. optioned a 70% interest in the claims and carried out excavator trenching and chip sampling. In 1998, Viceroy completed further excavator trenching, magnetometer and IP surveys.

1999-2000 NovaGold Resources Inc. purchased the property and carried out geochemical sampling and geological mapping, in addition to staking the 'Hoito' 1-8 and 'Twins' 1-7 claims (*YC02323*). Newmont Exploration of Canada Ltd. entered an agreement with NovaGold to explore the claims and carried out regional airborne surveying, auger drilling, geological mapping and prospecting.

2003 NovaGold option was acquired by SpectrumGold Inc. which drilled 17 holes totaling 3,073 m on the McQuesten project. Drilling encountered wide intervals of anomalous Au in all holes which included significant zones > 1 g/t Au. Gold grades appear related to both skarn development and thin felsic dykes.

2.5 **Fisher** (MINFILE 105M 022)

The Fisher vein consists of coarsely crystalline galena and minor tetrahedrite which assayed up to 22,295 g/t Ag and 25% Pb.

1920	Originally staked as 'Pearl' by S. Thurber who carried out hand trenching.
1949-50	Restaked as 'David and Joan' in 1949 by I. McKay, and fringe staked as 'Bluebell and Dan' in 1950 by F.S. White who carried out hand trenching and completed a 12 m shaft. Float and vein material containing galena and tetrahedrite was found by McKay.
1963	Restaked as 'Ore' 1-16 in 1963 by C. Baker and J. Gillis, who reopened the shaft for Crown Silver & Development Ltd.
1964-65	Restaked as 'Sob 1-18' in 1964 by United Keno Hill Mines Ltd., which carried out geochemical soil sampling and prospecting, as well as horizontal loop EM and bulldozer trenching in 1965. UKHM found float and vein material containing galena and tetrahedrite plus several barren veins.
1970-72	Restaked as 'Bell' in 1970 by W.T. Synott, who staked adjacent claims in 1971 and carried out bulldozer trenching until 1972. Fringe staking included 'Sanfu' to the northwest by R. Martin in 1969 and 'Ruby' to the southeast by Z. Virani, who carried out trenching in 1972.
1976-79	Restaked as 'Calumet Cache' in 1976 by W. Malicky and as 'Ore' in 1976 by W.T. Synott who carried out trenching from 1977-79. Teck Corp. staked 'September' 5-12 across lower Fisher Creek to the northeast in 1978 and carried out grid soil geochemical sampling in 1979.
1979-80	Restaked as 'Bry' 1-6 in 1979 by Canada Tungsten Mining Corp., which added surrounding 'Bry' 7-21, 24, 31-33, and carried out geological mapping and soil geochemical sampling. Canada Tungsten located float ore near historic workings near the Fisher Vein, consisting of galena which assayed 22,295 g/t Ag and 25% Pb. The 'B and F' were staked to the southeast in 1980 by B. Foote, who added adjacent claims 'Foote' and 'Ross' in 1981 and carried out road building and trenching later that year.
1982-84	Restaked as 'June 1-4' in 1982 by T. Casten then transferred to Sultan Energy Corp. in 1983. The 'September' claims were restaked as 'Silver Duke 1-8' in 1982 by N. Bunka who carried out trenching in 1983 and added 'Dry 1-8' to the northwest in 1984.
1990	Restaked as 'Gnuf' 1-4 in 1990 by H. MacDonald.
1999	Restaked as 'Fisher' 1-22 in 1999 by Expatriate Resources Ltd., which carried out geological mapping, prospecting, soil geochemical sampling and staked additional 'Fisher' 23-67 to the north and west. Two areas of weak but coincident Pb-Ag anomalies were detected to the north and northwest of the Fisher grid. Mineralized float boulders were discovered to the south, assaying (average) 176 g/t Ag, 2.1% Zn and 1.14% Pb with low Au values.
2007	Mega Silver optioned the Fisher claims from Stratagold (including claims to the north).
2008	Mega Silver's Eagle Project on Galena Hill included airborne mag and VLF surveys over the entire claim holdings, as well as geochemical soil surveys. Four trenches were

attempted on the Fisher claims but did not penetrate overburden. Limited geological mapping was carried out.

3 Regional and Property Geology

3.1 Regional Geology and Tectonic Setting

The Silver Queen claims are located on the 1:250,000-scale Mayo (105M) map-sheet and the 1:50,000-scale Mount Haldane and Keno Hill map-sheets (105M/13 & 14). This area was regionally mapped by C. Roots (1997) of the Geological Survey of Canada (GSC) at 1:250,000-scale.

The Keno Silver District is located within Neoproterozoic to late-Paleozoic slope-to-basin facies strata of the epicratonic Selwyn Basin. Selwyn Basin strata are characterized by off-shelf deep water clastic rocks (shale, chert, basinal limestone), and are bound by the Mackenzie Platform to the northeast and truncated by the Tintina fault to the southwest (Pigage, 2006).

Northeast directed compression during the Jurassic and early Cretaceous resulted in thrust faulting, the development of open to tight-similar folds within relatively incompetent Selwyn Basin strata, and greenschist facies metamorphism. Widespread granitic magmatism during the early to mid-Cretaceous led to the formation of at least five main intrusive suits between 112 Ma and 90 Ma and a younger suite at 65 Ma. Strike-slip faulting along the Tintina Fault zone during the late Cretaceous and early-Tertiary displaced the western margin of the Selwyn Basin at least 450 km west into what is now Alaska.

The project is underlain by highly deformed rocks of Mississippian Keno Hill Quartzite and dominantly clastic metasedimentary rocks of the Devono-Mississippian Earn Group, with lesser Mississippian felsic volcanic schist, all of which are intruded by Triassic dolerites (greenstones) and Cretaceous aplite sills and dykes. Deformation of the host rocks, which is characterized by intense foliation, appears to be related to displacement along the Tombstone thrust fault, located northeast of the property. North- to northeast- and northwest-trending faults are evident throughout the area (***Figure 3***, following page).

Locally, stratigraphy within the Keno mining camp has been divided into three units; the upper-Proterozoic to lower-Cambrian Hyland Group (Yusezyu Formation), Mississippian Keno Hill Quartzite and Devono-Mississippian Earn Group, often referred to as the Upper Schist, Central Quartzite and Lower Schist packages, respectively.

The Hyland Group comprises graphitic schist and phyllite, thin bedded quartzite, quartz mica-schist, calcareous schist and both minor limestone and quartz-sericite schist. It was thrust over the Keno Hill Quartzite during the Jurassic to early Cretaceous compression along the Robert Service Thrust.
The Keno Hill Quartzite contains variably bedded quartzite, massive quartzite, minor graphitic phyllite, and variably calcareous schist; it is divided into two units; the upper Sourdough Member and the lower Basal Quartzite. The latter unit is historically more productive and is thickest at the Homestake claims within the Keno Silver project. Narrow bands of the Basal Quartzite also underlie the Silver Basin, Caribou, Faith and Duncan prospects.

The Earn Group contains graphitic schist and phyllite, argillite, thin-bedded quartzite, calcareous schist, slate, and sericite schist, as well as two bands of bedded quartzite with lesser phyllite and graphitic schist. The stratigraphy principally strikes east west and dips 20° to 30° south. Metamorphosed diorite and gabbro (colloquially greenstone) sills and lenses are conformable with stratigraphy.

Figure 3. *Regional Geology*

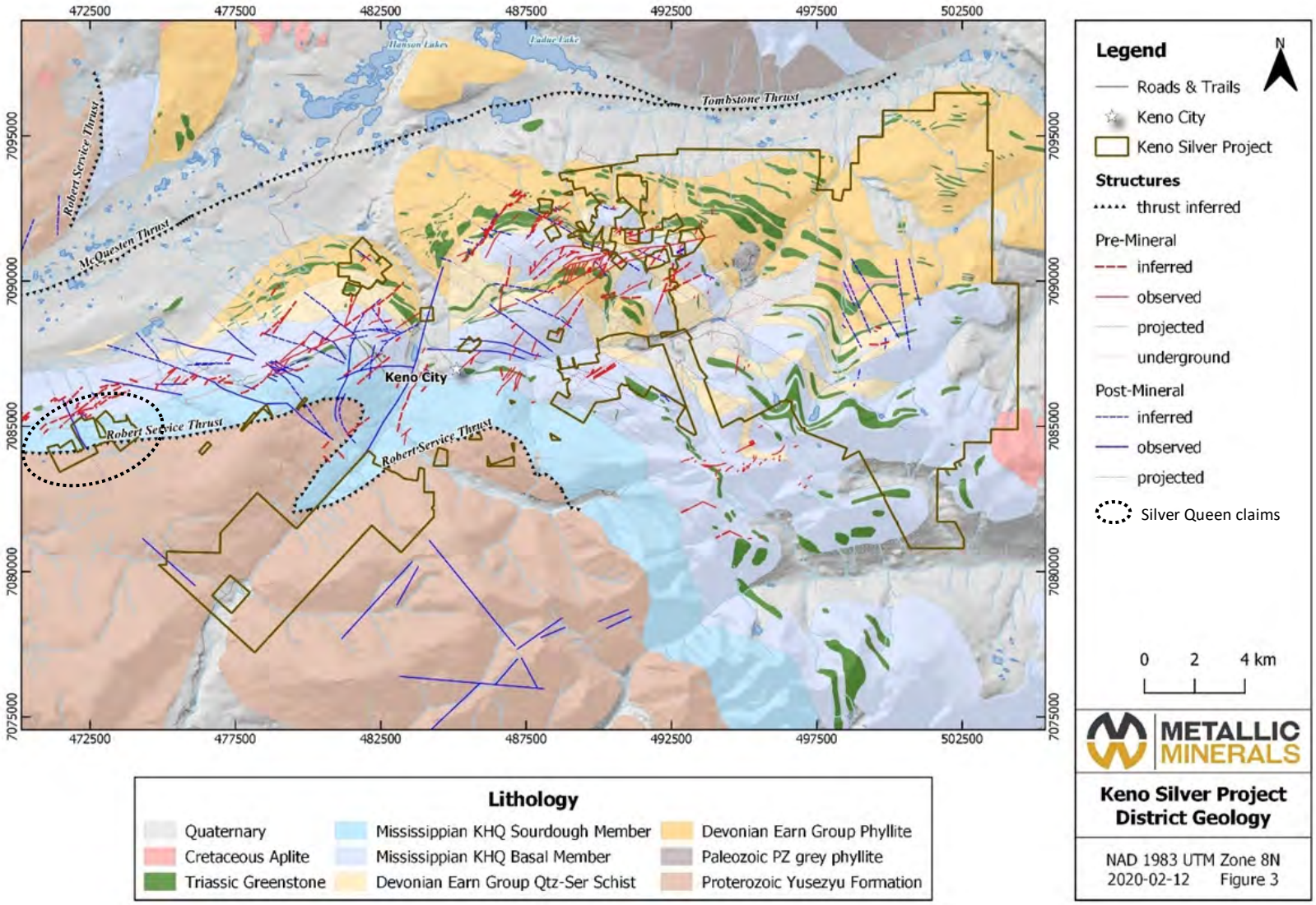

3.2 Property Geology

The Silver Queen area lacks property-scale mapping partly due to extremely poor outcrop exposure. As aforementioned regional mapping was completed by C. Roots (1997) of the Geological Survey of Canada (GSC) at a 1:250,000-scale. The Silver Queen claims are underlain by late Proterozoic-early Cambrian Hyland Group (Yusezyu Formation) thrust over the Sourdough Member of the Mississippian Keno Hill Quartzite by the south dipping Robert Service Thrust fault. Until very recently (Fall 2020), it was believed that the northernmost claims were underlain by the historically productive Basal Member of the Keno Hill Quartzite in contact with the Sourdough Member to the south. An updated geological map was released by the YGS in the fall of 2020 (Read *et al*., 2020) which refined the location of the Basal Quartzite contact and shifted it to the north by up to 500 m in some areas. Limited mapping localized along Galena Creek verified these newly presented interpretations. The updated contacts can be seen in ***Figure 4*** (page 18). While this updated mapping shifts the Basal Quartzite member north of the Silver Queen claims, its southeast dipping nature means that this prospective unit is still present at accessible depths in the northwestern portion of the claim block.

There are two targets at Silver Queen including Keno Hill style Ag-Pb-Zn underlain by Keno Hill Quartzite in the north domain and intrusion related gold south of the Robert Service thrust underlain by Hyland Group in the south domain.

The northern edge of the claim block has potential to contain both the downdip extension of the northeast-trending Silver King veins and additional veins parallel to the Silver King deposit. Additionally, the projected extension of the Elsa vein trend traverses the southern half of the property intersecting the Sourdough member of the Keno Hill Quartzite at surface, but at depth the claim block is underlain by the more favorable host lithology, the Basal Quartzite. Further south, the Elsa Vein trend is projected to intersect the Robert Service Thrust. These northeast-trending structures appear to continue through the thrust and into the overlying Hyland Group. Additionally, the Robert Service Thrust fault may be crosscut by pre-mineral faults akin to the Fisher veins to the east which contain galena and minor tetrahedrite.

The southern domain of the claim block has potential to host intrusion related gold mineralization akin to mineralization at Banyan Gold's Aurex-McQuesten property. The Aurex-McQuesten property hosts a series of foliation controlled pyrrhotite-gold skarn lenses. There are four dominant types of mineralization that include early quartz lenses and boudins, the calc-silicate pyrrhotite-gold horizons, quartz-arsenopyrite-pyrite-gold vein zones and siderite-galena-sphalerite breccia mineralization. Mineralization is characterized by anomalous Au, As, Bi, Sb and W values (Caira & Stammers, 2001).

Figure 4. *Silver Queen Claims – Local Geology*

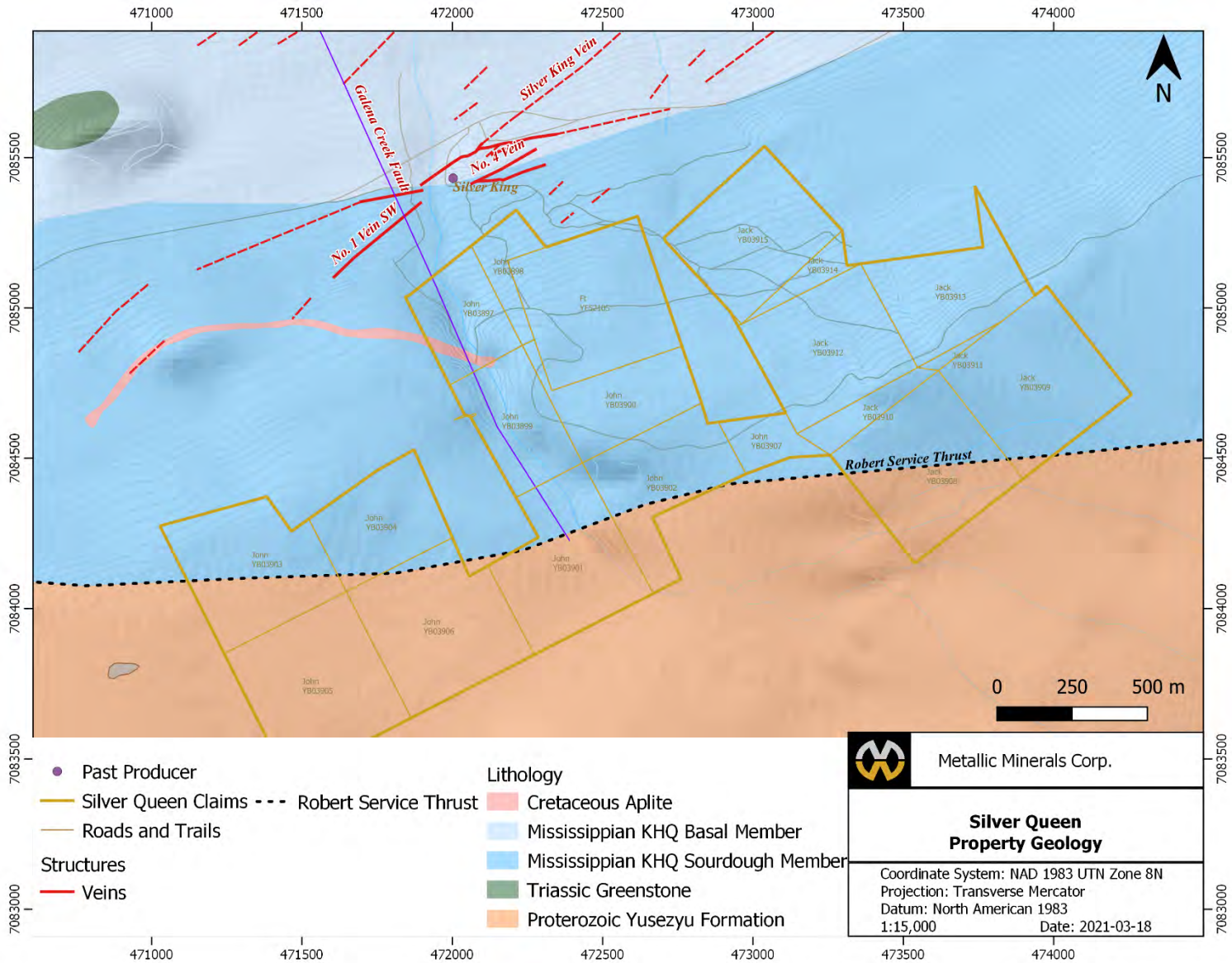

4 Mineralization Style & Deposit Type

Keno Hill type silver deposits consist of high-grade silver veins typically 1 to 5 meters width grading from 200 g/t to > 5,000 g/t Ag, with associated lead and zinc sulphides. The largest individual deposits in the district, which range from ten to one-hundred million ounces of contained silver, are associated with northeast-trending, southeast-dipping fault structures which form major ore shoots in the preferred host rocks; competent quartzite and greenstone (Cathro, 2006). To date, there are twelve known mineralized trends in the Keno Hill silver district, eight of which continue through the eastern portion of the district, which hosts Metallic Minerals' Keno Silver project.

Silver mineralization is the dominant economic target in the district, however, gold ± silver, tungsten and tin deposits exist at the periphery of some high-grade silver deposits and in areas overlying the Hyland Group rocks. Silver mineralization in the Keno district is representative of clastic metasedimentary-hosted silver-lead-zinc enriched polymetallic quartz veins. Typically, mineralization is expressed as quartz-carbonate-sulphide veins, with silver minerals commonly hosted as inclusions in galena. Wall-rock alteration, which consists of sericitization, silicification and pyritization, is typically of limited extent; <1m width. Regional faults, fault sets, and fractures are an important ore control, and veins are typically associated with second order structure which postdates deformation and metamorphism. Significant deposits are restricted to, and dependent upon, competent lithologies for a host and a schist-rock cap.

Two stages of vein mineralization have been recognized in the district. First stage mineralization included quartz, pyrite ± arsenopyrite, with trace gold and sulphosalts in vein-faults. Second stage mineralization is defined by siderite, galena, sphalerite, pyrite, freibergite and pyrargyrite, typical of deposits within the central Keno Hill district. Silver mineralization is hosted by two sets of vein faults: longitudinal veins striking 035° to 080° and transverse veins striking 000° to 035°. Both sets dip between 50° and 80° to the southeast. Historically, longitudinal veins are the main producers of silver due to their significant strike extent. However, transverse veins, which represent dilatational zones between en echelon longitudinal faults, often contain small deposits of very high-grade.

Gold mineralization is hosted within quartz-arsenopyrite veins in quartzite and schist and is interpreted to be associated with the emplacement of Cretaceous Tombstone suite granitoid intrusions. This style of mineralization is characteristic of intrusion related gold system and is found elsewhere in the Tintina gold belt. In the overlying Hyland Group, gold mineralization is associated with limey beds, aplite dykes and appears to follow the same northeast trending structures as silver mineralization in the district.

5 2020 Work Program

The 2020 exploration program at the Silver Queen claims was completed between June 11th and June 18th comprised of soil sampling, geoprobe drilling, and prospecting and between September 19th and October 17th comprised of soil sampling, RC and diamond drilling, totaling 217 person-days. A total of $213,593.37 was spent over the duration of the work program.

In summary, the exploration program consisted of:

- Grid soil sampling across the western extent of the claim block [n=305];
- Prospecting and rock sampling [n=4] along outcrop exposures within creek beds;
- Drilling of bedrock-interface geoprobe holes [n=3];
- Diamond drilling [1 hole; 883.01m depth]; and
- Reverse circulation drilling [1 hole; 71.63m depth].

5.1 Soil Sampling

A total of 305 soil samples were collected during the 2020 field program at Silver Queen. Initial sampling occurred mid-June, but due to abundant permafrost, sampling was postponed and completed in October. Samples were collected in 50 m grid intervals complementing and infilling sample grids completed in 2017, ***Figure 5*** (page 22). The purpose of these grids was to generate continuous geochemical sample coverage along the western half of the claim block which is perceived as the most prospective ground within the claim package.

Samples were collected in Kraft soil sample bags and shipped to Bureau Veritas in Whitehorse for assaying to evaluate the precious metal concentrations present. Sample preparation consisted of drying the samples at 60°C, followed by sieving 100 grams of the samples to -80 mesh. These samples were then leached in hot modified Aqua Regia (partial digestion). Finally, 15 grams of the total sample were then analysed for 36 elements using inductively coupled mass spectrometry (ICP-ES/MS) analytical technique.

5.1.1 Soil Sampling Results & Maps

As seen in ***Figures 6-12*** (pages 23-29), geochemical values for elements of interest have been plotted with an inverse distance weighted gridding overlain (cell size of 20 m and radius of 100 m) for the 528 samples collected during 2017 and 2020. ***Table 2*** & ***Table 3*** (following page) display the statistics for the 2020 samples and a correlation matrix for the selected economic and pathfinder elements, respectively. Geochemical results show variable distribution, with moderately strong correlation between Pb-Zn-Cu and Ag-Cu-Pb (***Table 3)***. There is an extremely strong correlation between Au-As (0.95) and Au-Sb (0.87). Consequently, As-Sb is also extremely strongly correlated (0.915). Silver enrichment is muted over the greater claims package, with anomalous values coincident with an aplite dyke and along a proposed extension of a D3 NW-SE structure, ***Figure 7*** (page 24).

Gold distribution shows one area of strong enrichment (Sample 1897492: 1.84 ppm Au) located at the mapped contact of an aplite in proximity to the Galena Creek fault (***Table 2***, below; ***Figure 6***, page 23). This anomalous result may be due to the known association between aplitic dykes and gold mineralization which tend to follow the same northeast trending structures as silver mineralization in the district. Tracking this aplite dyke westward may direct further exploration for gold.

The central portion of the claims, corresponding to the Sourdough Member of the Keno Hill Quartzite, returned coincident enrichment of lead, zinc and copper (***Figures 8-10***, pages 25-27). Their general trend

appears coincident with the SW-NE trend of lithologic units and known Silver King veins to the north of the claim block. Copper, lead, and zinc appear to parallel the Robert Service Thrust fault within the footwall Sourdough Member.

Antimony appears bounded by the Robert Service Thrust fault, with enrichment to the south and consistently lower concentrations to the north. Zinc and antimony present similar enrichment in the southeast portion of the claim block (***Figures 9 &* 11**, pages 26 & 28) which may represent increased Sb and Zn in the Hyland Group host rocks on the southern side of the Robert Service Thrust or the outline of a more metalliferous Sourdough unit which is striking approximately 030°. Antimony enrichment is also coincident with several tributaries of Galena Creek, which may have transported Sb-rich material downslope onto the claims (***Figure 11***, page 28). Several clustered samples returned elevated levels of arsenic >200 ppm along the northeastern portion of the claim block near the Sourdough Member and Basal Quartzite Member contact coincident with and parallel to an interpreted D3 lineament. A single highly anomalous sample south of the Robert Service Thrust fault, 583739, assayed 807.2 ppm As. Additionally, sample 1897492 returned 1.39 ppm Au and >10,000 ppm As (***Table 2***, below; ***Figure 12***, page 29).

Of greatest interest are multi-element anomalies proximal to the northwest edge of the claim block, along strike from the Silver King vein system. These multi-element anomalies are prospective targets for further geoprobe sampling, trenching, and drilling.

Table 2. *2020 Soil Geochemistry Summary Statistics (n = 305)*

Statistic	Au (ppb)	Ag (ppm)	Pb (ppm)	Zn (ppm)	Cu (ppm)	As (ppm)	Sb (ppm)
Mean	14.2	0.4	22.1	102	37.0	69.3	1.79
Maximum	1839.2	1.0	133.7	232	64.9	10000	44.4
Minimum	< 0.5	0.1	8.3	42	8.7	1.4	0.4
STD	109.1	0.2	9.4	26	10.3	571.4	2.6

Table 3. *Correlation of Economic and Pathfinder Elements in 2017 & 2020 Soil Samples (n = 528)*

Element	*Au (ppm)*	*Ag (ppm)*	*Cu (ppm)*	*Pb (ppm)*	*Zn (ppm)*	*As (ppm)*	*Sb (ppm)*
Au (ppm)	1						
Ag (ppm)	0.189197	1					
Cu (ppm)	0.128441	0.497014	1				
Pb (ppm)	0.317129	0.453068	0.513431	1			
Zn (ppm)	0.159592	0.346469	0.417644	0.613912	1		
As (ppm)	**0.950095**	0.190935	0.123948	0.322961	0.162642	1	
Sb (ppm)	**0.875546**	0.236396	0.130926	0.350458	0.365638	**0.915555**	1

*__Strong__ (>0.75) correlation, poor (<0.45) correlation.

Figure 5. *Silver Queen 2020 Sampling Locations*

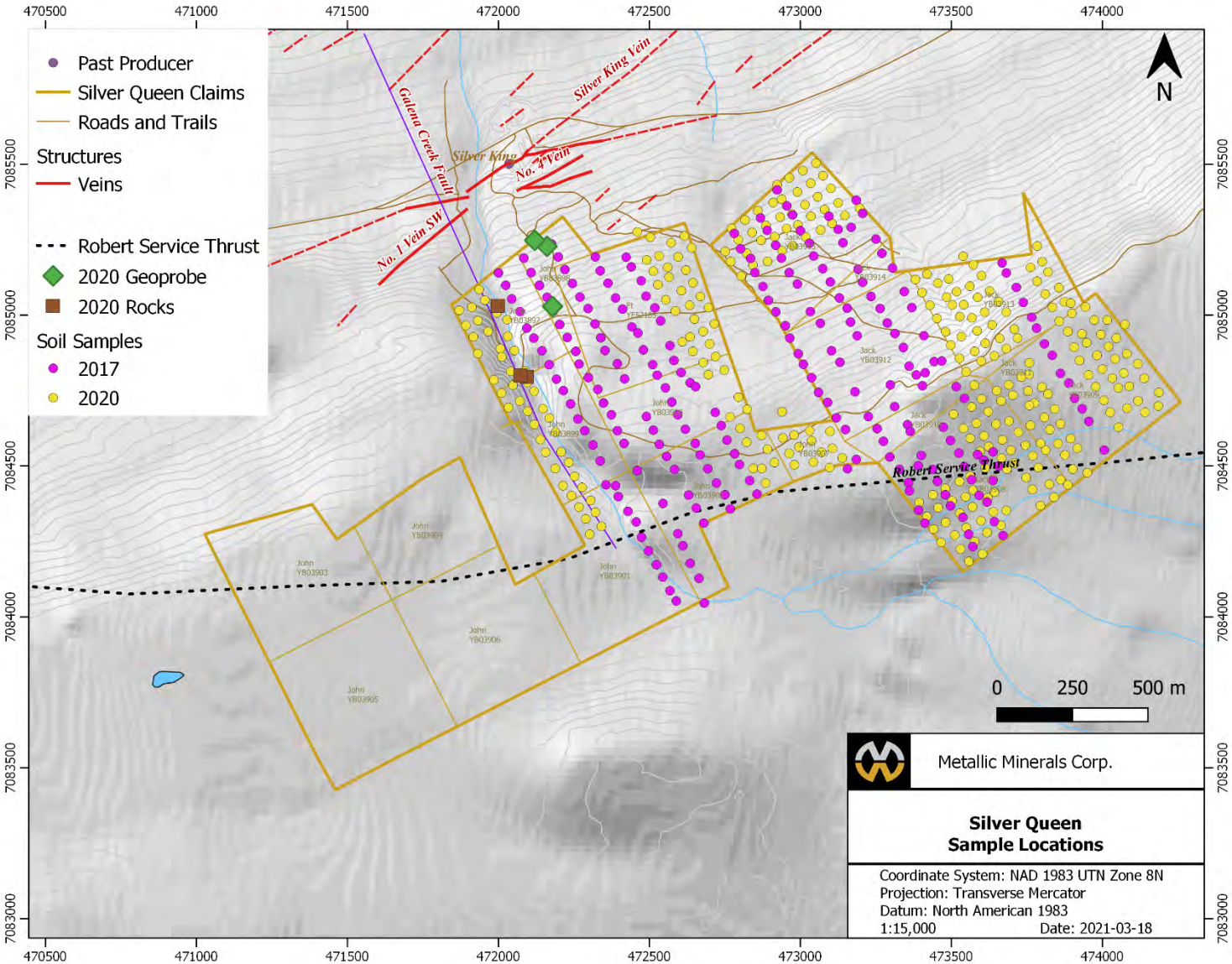

Figure 6. *Silver Queen Soil Geochemistry– Au (ppb)*

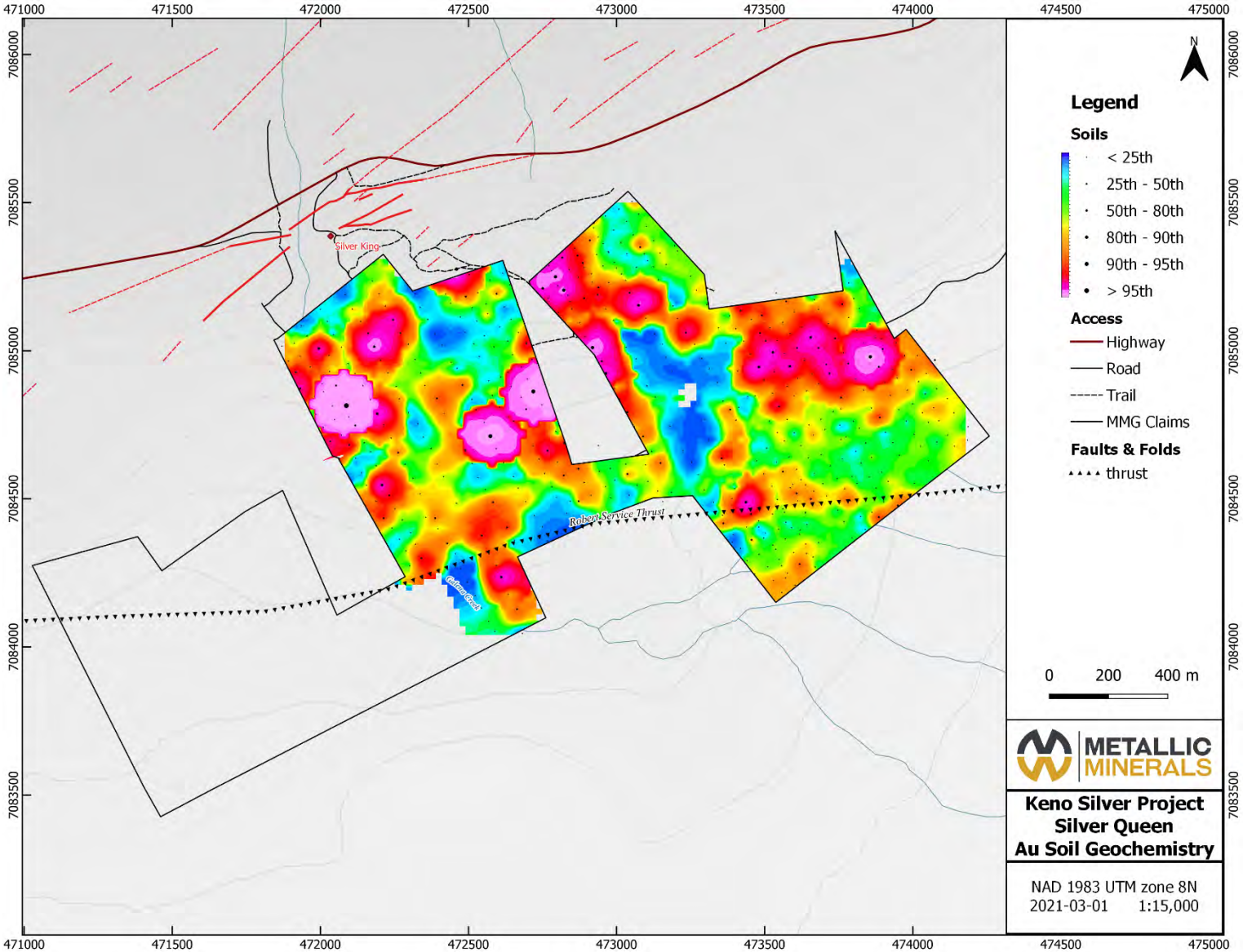

Figure 7. *Silver Queen Soil Geochemistry– Ag (ppm)*

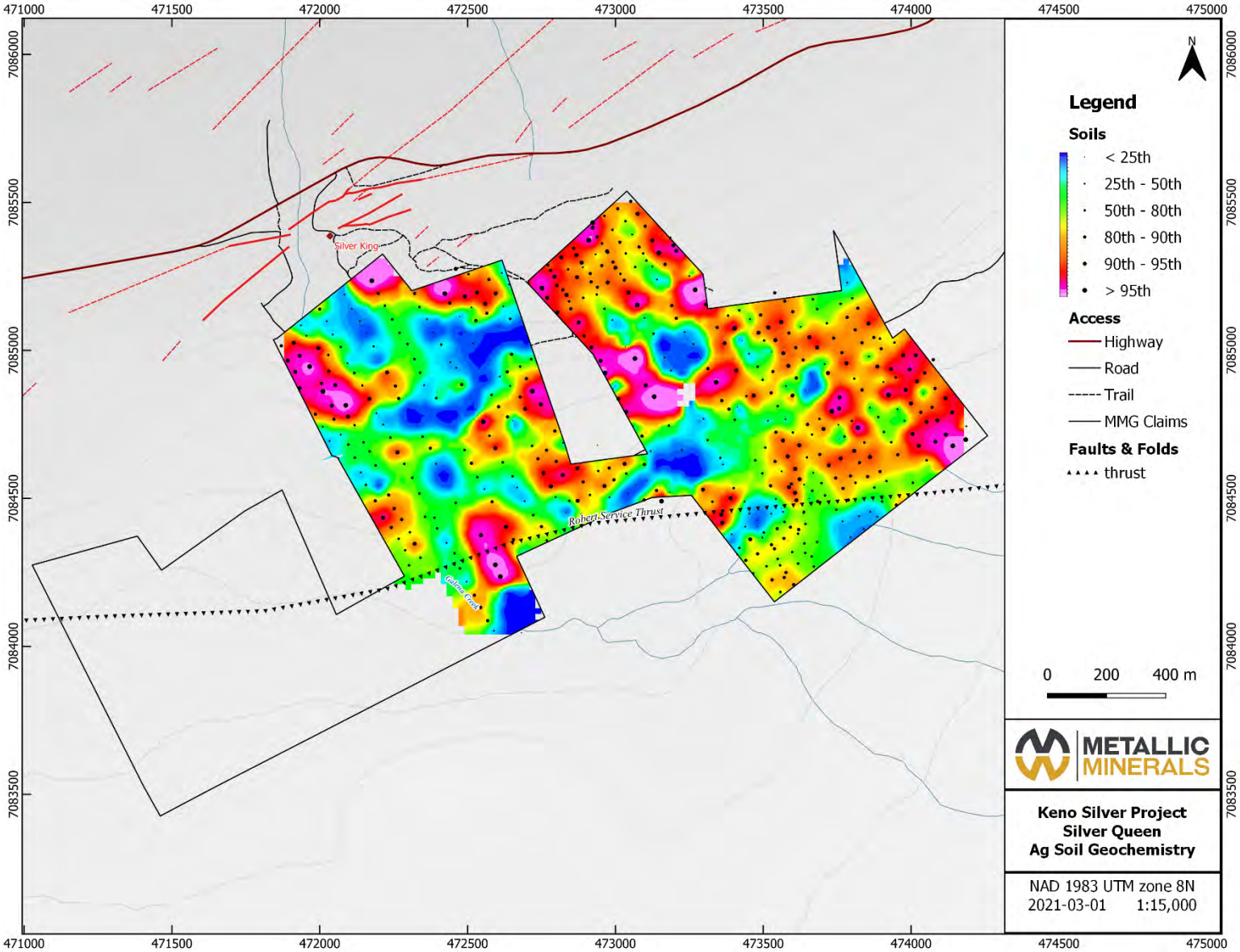

Figure 8. *Silver Queen Soil Geochemistry– Pb (ppm)*

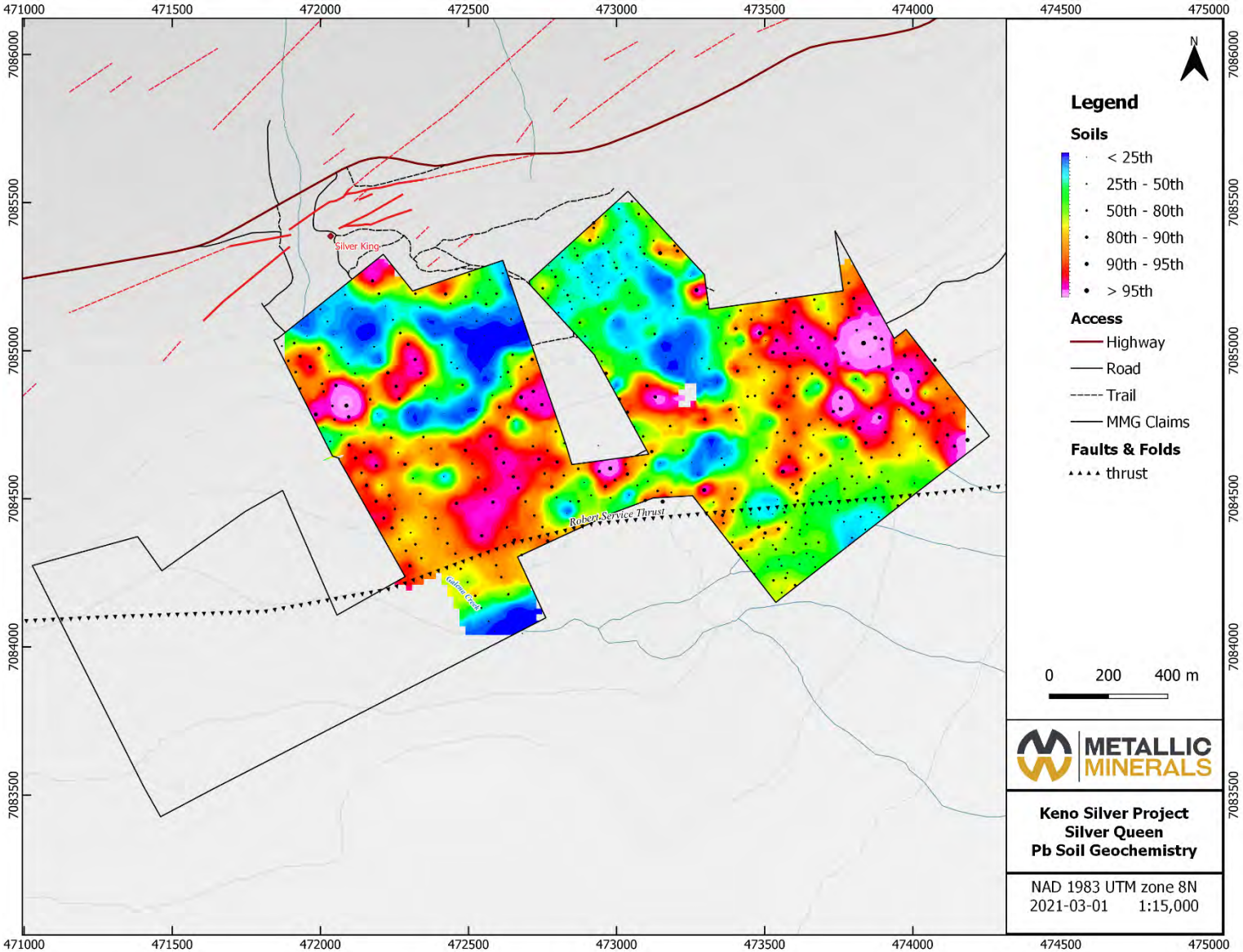

Figure 9. *Silver Queen Soil Geochemistry– Zn (ppm)*

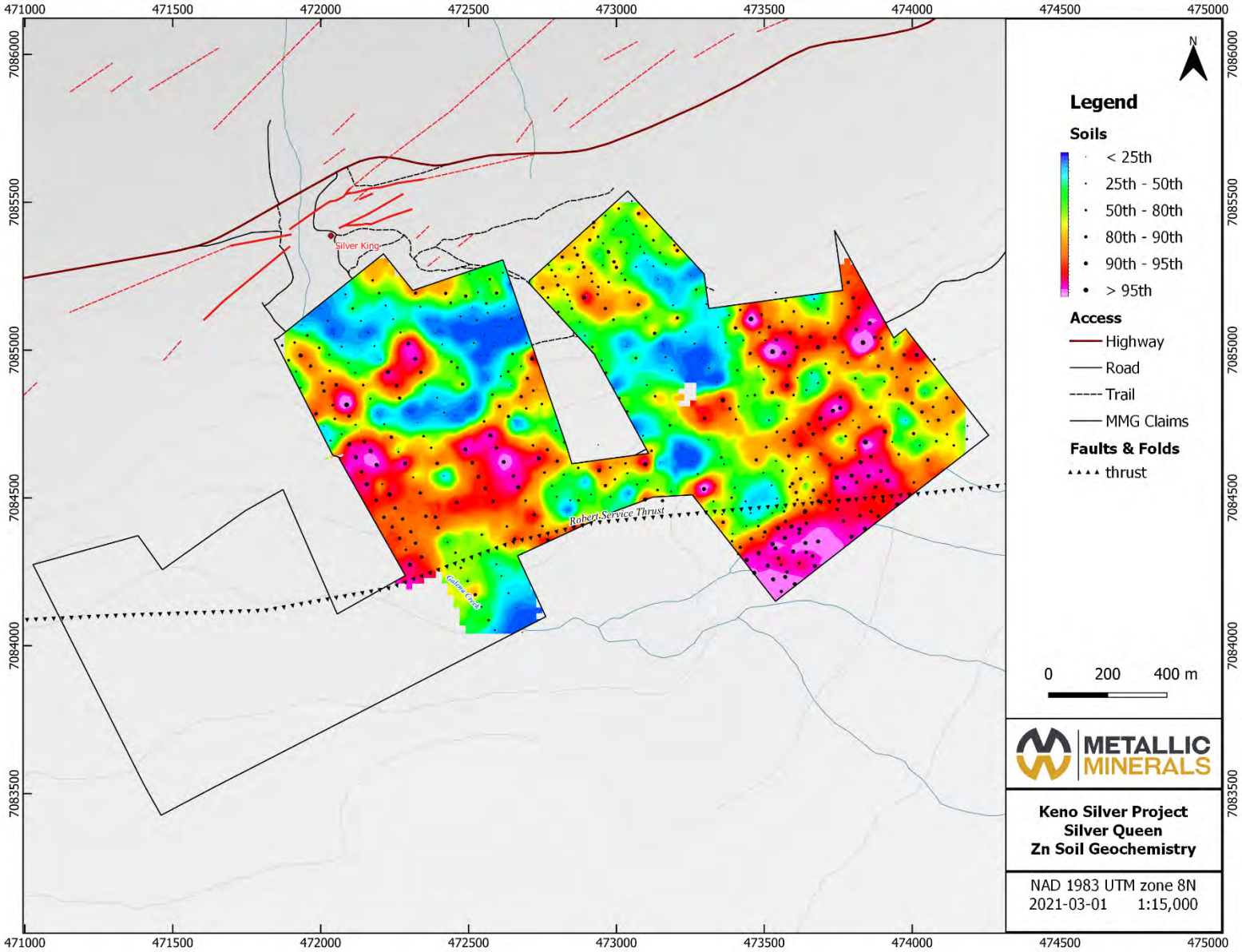

Figure 10. *Silver Queen Soil Geochemistry– Cu (ppm)*

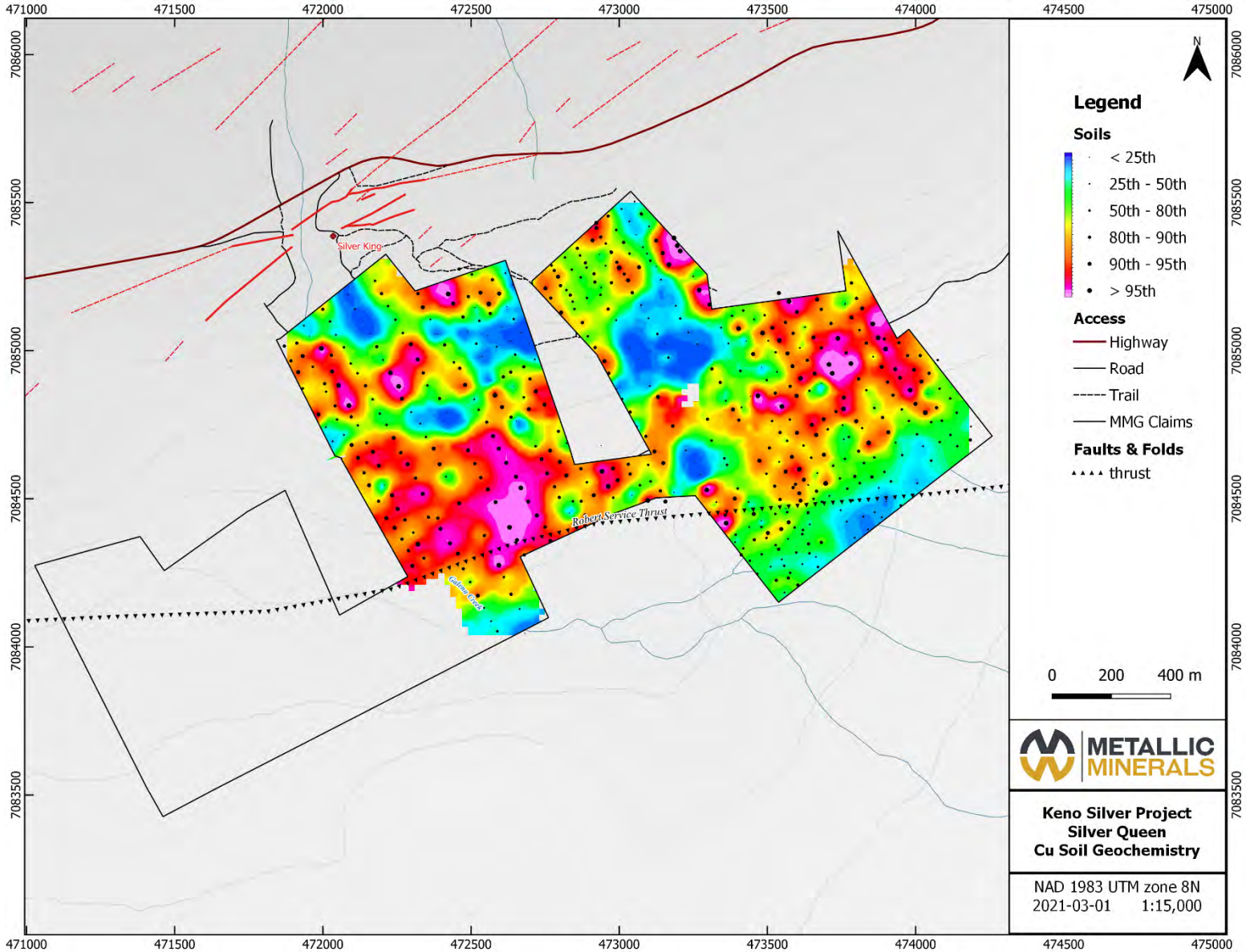

Figure 11. *Silver Queen Soil Geochemistry – Sb (ppm)*

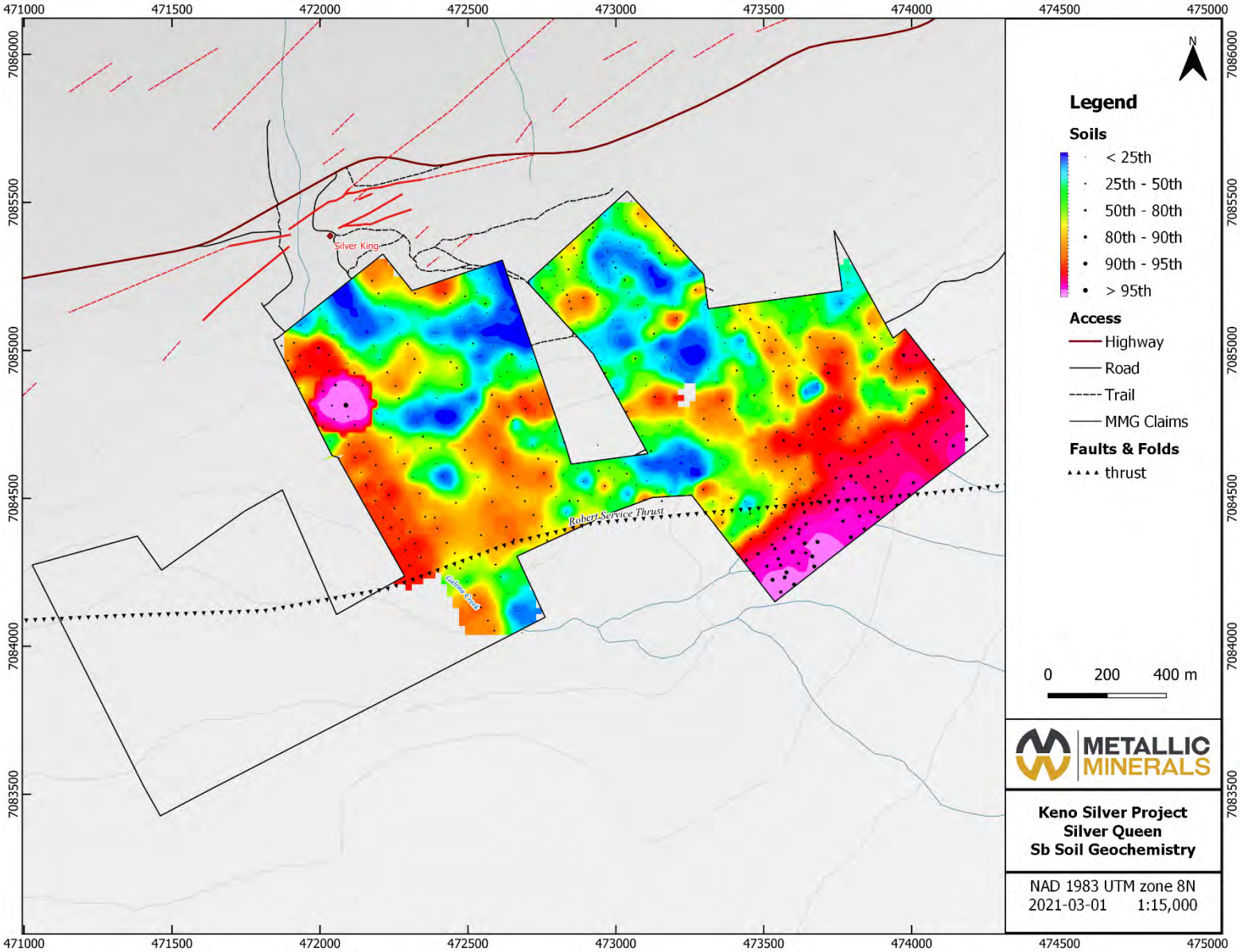

Figure 12. *Silver Queen Soil Geochemistry– As (ppm)*

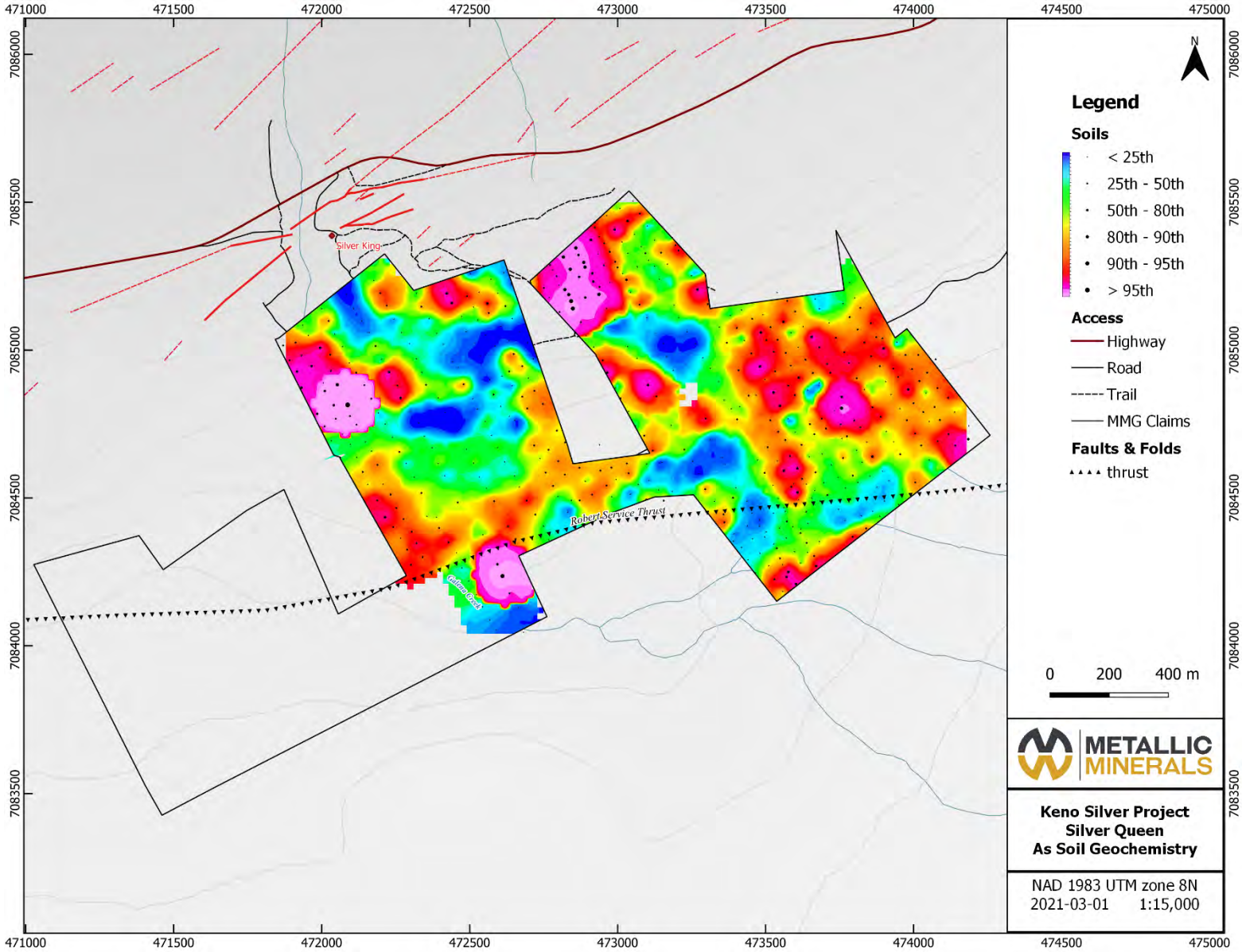

5.3 Prospecting and Geoprobe Drilling

Prospecting at Silver Queen was focused on identifying areas of potential outcrop exposure corresponding to drainage and the proposed locations of major structures including lithological contacts, intrusions, major faults, and lineaments.

During the four days of mapping and prospecting, seven of the 2000s-era CAT trenches were located. All seven trenches were either reclaimed or may not have reached bedrock, and as such, no samples were collected. Three bedrock-interface geoprobe targets tested the most prospective trenches. The cliff-forming Galena Creek Fault provided rare surface exposure of geologic units, which were traversed for prospectivity and lithologic contacts, primarily of the previously mapped but unverified aplite dyke. Two rock samples were collected proximal to the aplite dyke. Sample 1895856 was collected from pyrite and sulphide-rich 'clots' along foliation in limonite and hematite altered quartz-mica schists along the creek, assaying 4.9 ppm Ag, 411 ppm Pb, and 438 ppm Zn (see *Photo-plate 1*, below). Sample 1895905 was collected during soil sampling and described as a quartz vein in schist with abundant pyrite but did not return significant results.



Photo-plate 1. (A) Sample 1895856 with visible pyrite clots along with strong limonitic alteration and quartz; (B) Location of sample along Galena Creek.

Two samples (1895957 & 1895958) were collected along Galena Creek cliff exposures within 100 m of the northern claim boundary. Both samples were hosted within Sourdough Member quartzite with foliation parallel limonitic altered horizons. Sample 1895957 was a 1 m chip sample across a 'swiss-cheese' vuggy textured gouge which returned 7.2 ppm Ag, 1062 ppm Pb, and 1067 ppm Zn. Sample 1895958 was a 1 m-chip along Sourdough Member quartzite with limonite and hematite fractures between quartz vein stockwork with minor pyrite which returned 1 ppm Ag. Selected assay results for the 2020 rock and geoprobe samples can be found in ***Table 4*** (following page) and sample locations for the rocks and geoprobe samples can be found in ***Figure 5*** (page 22).

Table 4. *Summary of Silver Queen Rocks and Geoprobe – 2020 Samples and Selected Results*

Sample #	Easting	Northing	Type	Ag (ppm)	Au (ppb)	Pb (ppm)	Zn (ppm)	Cu (ppm)
1895905	472094	7084796	Rock chip	0.5	< 0.5	97.5	98	42.3
1895856	472073	7084800	Rock chip	4.9	2.8	411	438	132.2
1895857	471998	7085031	Rock chip	7.2	< 0.5	1062	1067	97.9
1895858	471998	7085031	Rock chip	1	< 0.5	120.7	39	6.1
1895906	472120	7085248	Geoprobe	0.9	3	23.3	105	101.3
1895903	472161	7085228	Geoprobe	0.8	8.8	30.1	136	80.2
1895904	472179	7085029	Geoprobe	0.2	1.9	10.1	50	42.5

Three bedrock-interface geoprobe targets tested the most prospective trenches identified along with a surface spring that was encountered during prospecting. Two samples were collected from the northern edge of the claim block in proximity to the KE20-30 RC drill hole (See Section 5.4) where historic activity had been focused. Additionally, a surface spring coincident with an arsenopyrite-bearing quartz vein was sampled. As seen from ***Table 4***, results from the geoprobe were relatively inconclusive.

5.3.1 Rock and Geoprobe Sampling – Geochemical Analysis

A total of four rock samples and three geoprobe samples were collected while prospecting during the 2020 field season. All samples were sent to Bureau Veritas in Whitehorse for geochemical analysis (full results can be found in ***Appendix IV***), with multiple packages utilized to evaluate the precious metal concentrations, from low- to high-grade. Rock sample preparation consisted of crushing, splitting and pulverizing 250g of rock to 200 mesh. Sample splits of 0.5g were then leached in hot modified Aqua Regia (partial digestion). Thirty grams of the total sample were then analysed for 36 elements using inductively coupled mass spectrometry (ICP-MS) analytical technique. Samples with over limit (≥1%) Cu, Pb and Zn concentrations were assayed by titration and over limit (≥100 ppm) Au and Ag samples were analysed by fire assay and gravimetric methods.

The geoprobe samples were treated as a soil by the laboratory. Sample preparation consisted of drying the samples at 60°C, followed by sieving 100 grams of the samples to -80 mesh. These samples were then leached in hot modified Aqua Regia (partial digestion). Finally, 15 grams of the total sample were then analysed for 36 elements using inductively coupled mass spectrometry (ICP-ES/MS) analytical technique. Results for the major elements for the 2020 rocks and geoprobe samples can be seen in ***Figures 13-17*** (pages 32-36).

Figure 13. *Silver Queen Rock & Geoprobe Geochemistry – Au (ppm)*

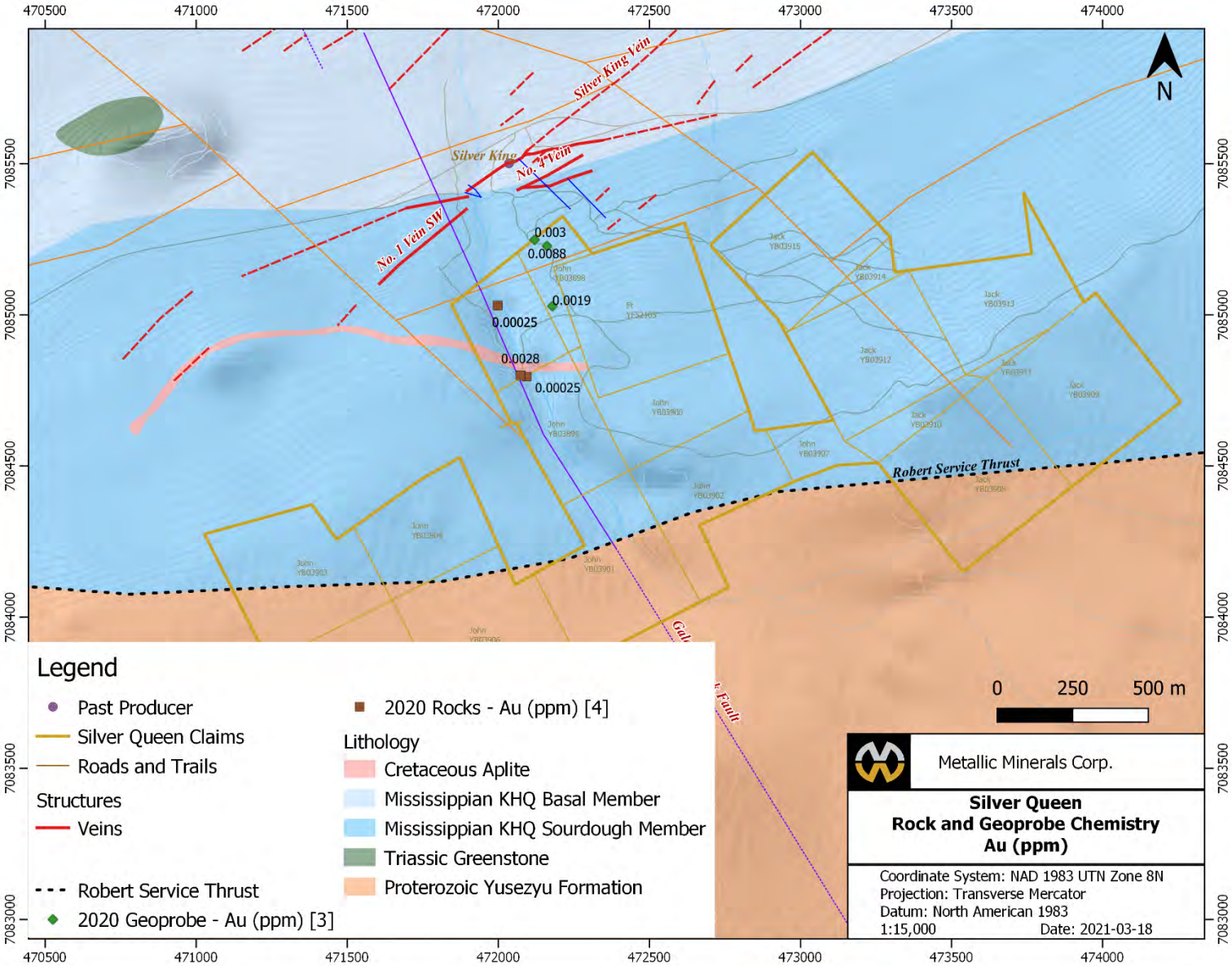

Figure 14. *Silver Queen Rock & Geoprobe Geochemistry – Ag (ppm)*

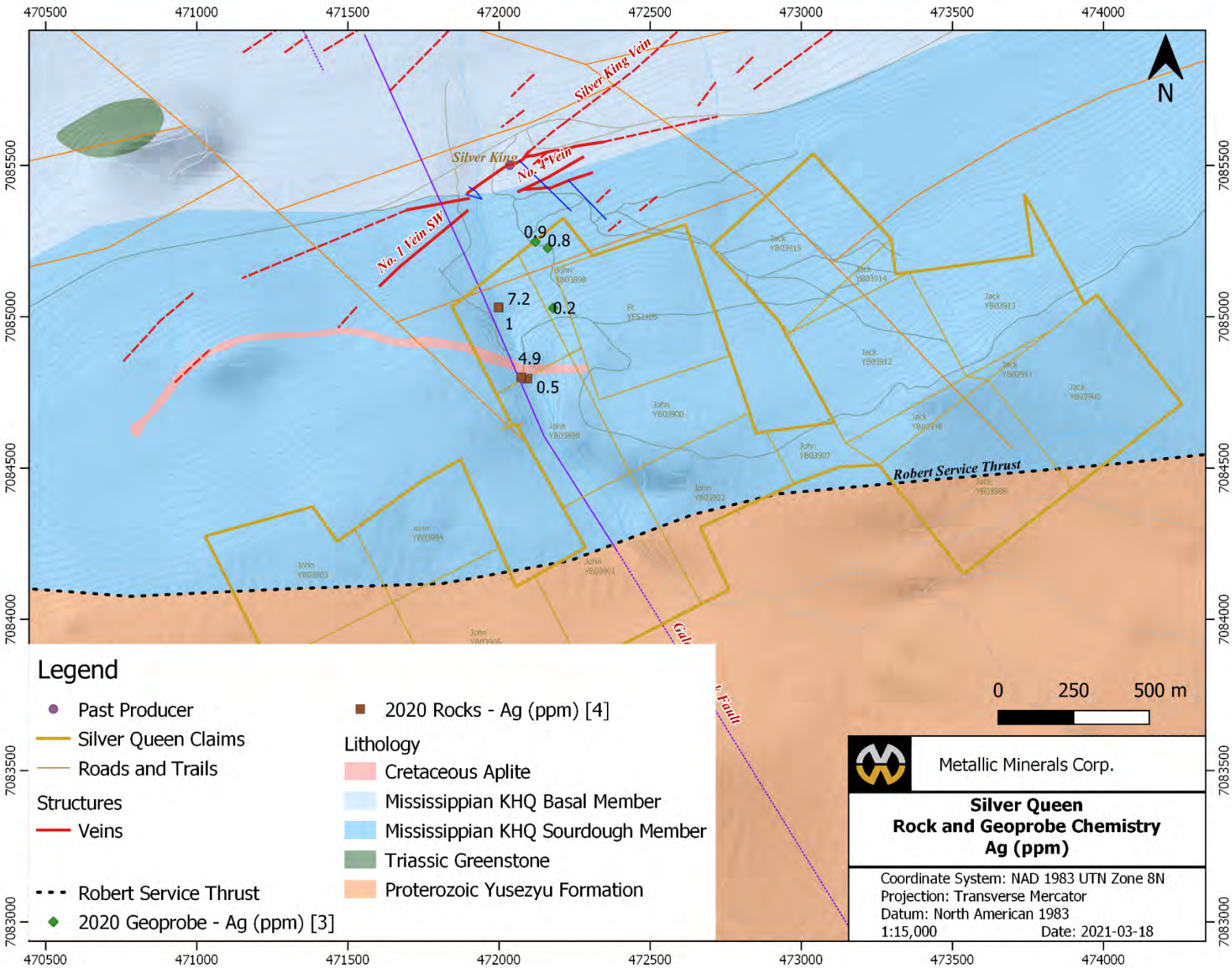

Figure 15. *Silver Queen Rock & Geoprobe Geochemistry – Pb (ppm)*

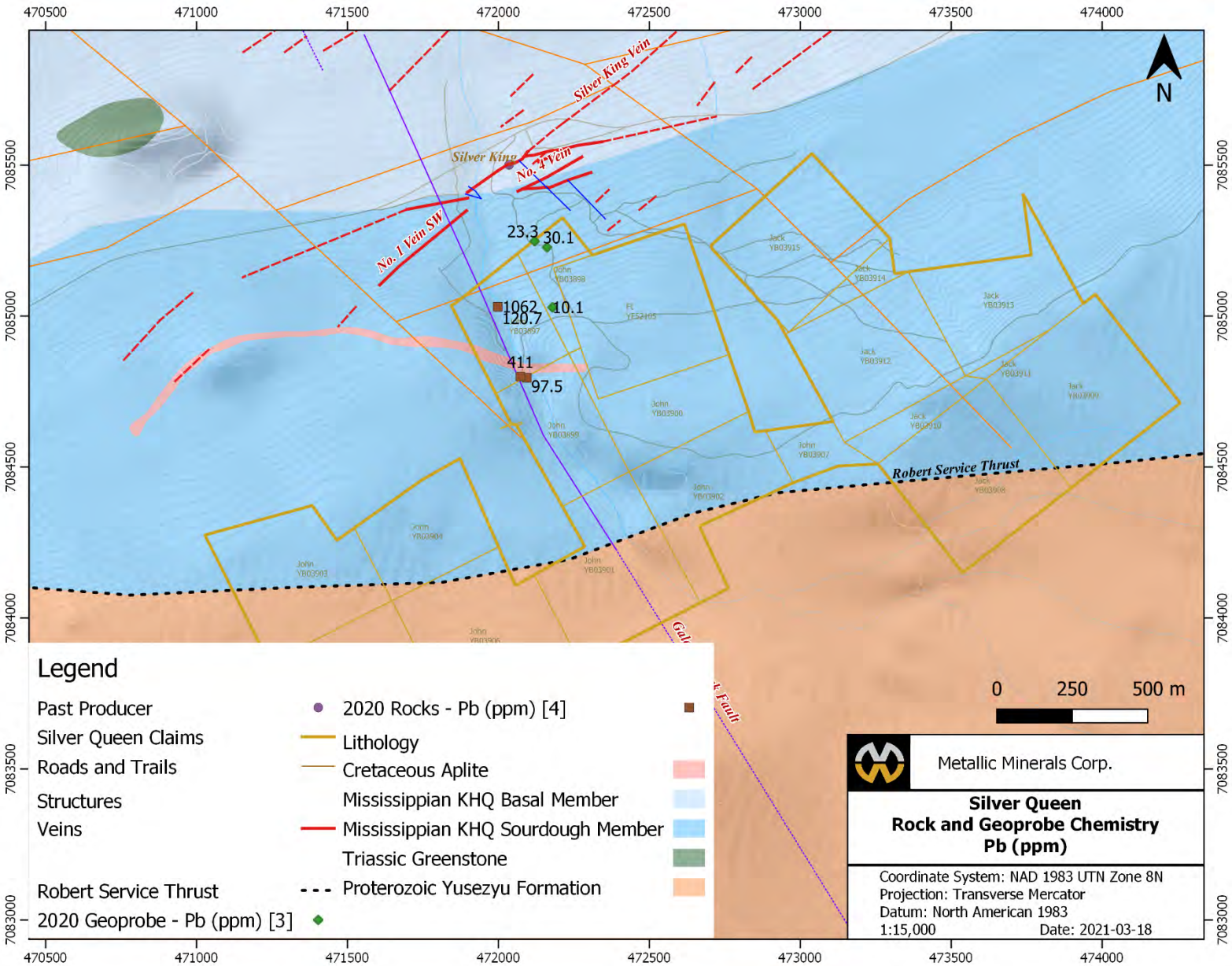

Figure 16. *Silver Queen Rock & Geoprobe Geochemistry – Zn (ppm)*

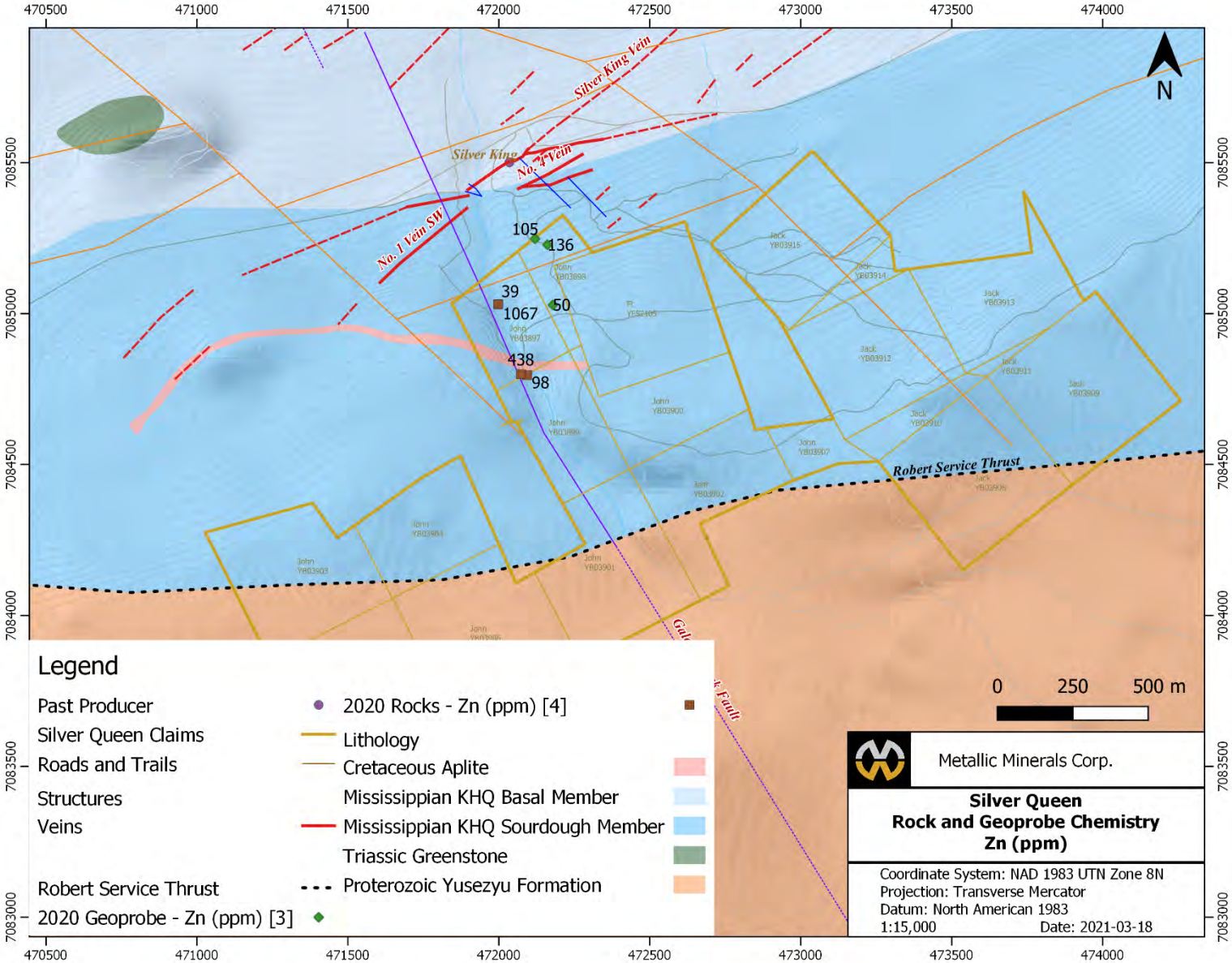

Figure 17. *Silver Queen Rock & Geoprobe Geochemistry – Cu (ppm)*

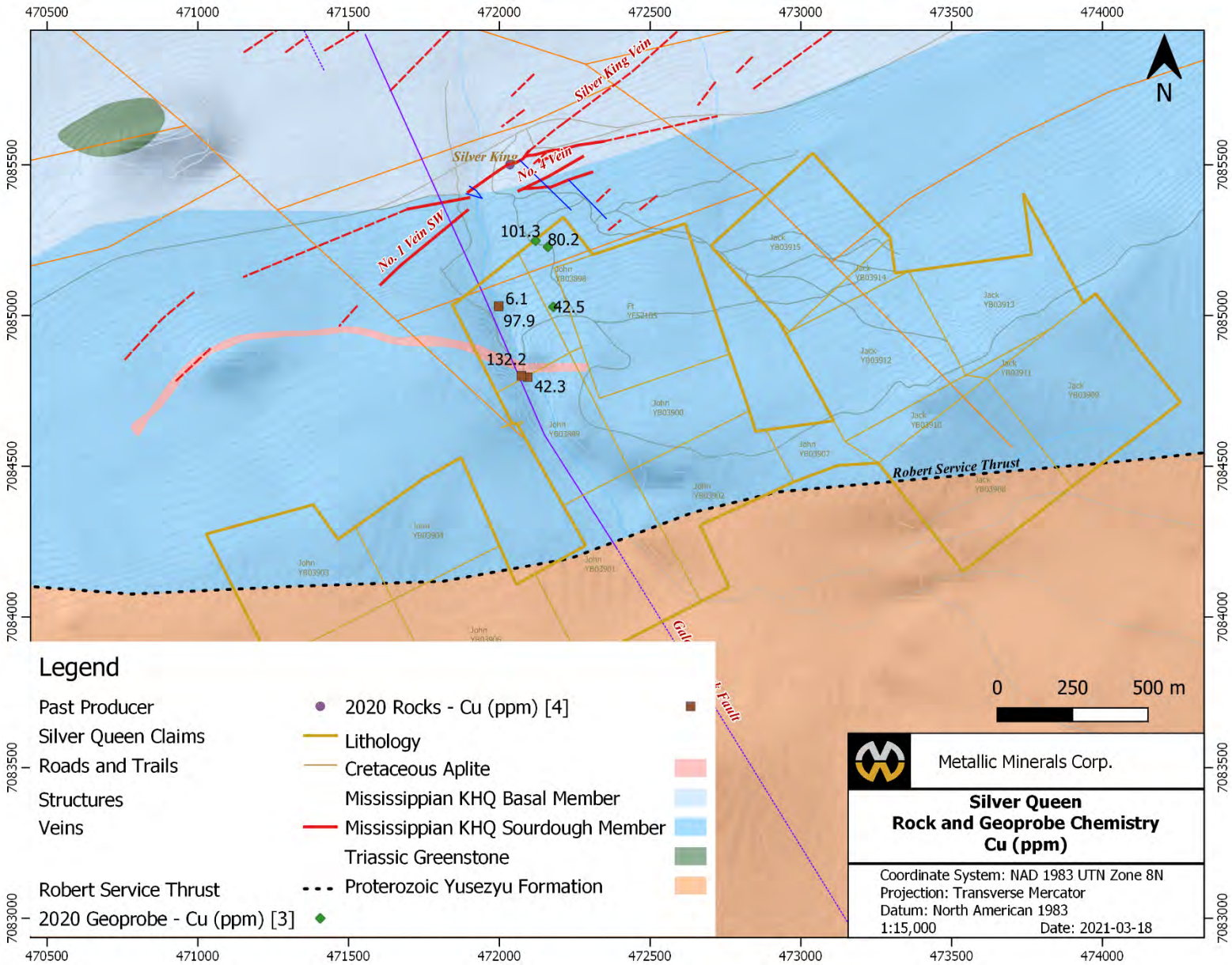

5.4 Diamond Drilling

Two drillholes – one diamond (DDH-SQ-20-001) and one reverse circulation (KE20-30) – were drilled at Silver Queen during the 2020 exploration program for a total of 954.64 m. Details of the reverse circulation drill program are covered in Section 5.5. Drilling of DDH-SQ-20-01 occurred from September 22nd to October 9th with a total depth of 883.01 m.

Diamond drilling was completed by Hardrock Drilling based out of Penticton, BC with a Zinex A5 drill. The proposed collar location was not road accessible, so the rig and associated hardware was slung onto a prebuilt drill pad by Fireweed Helicopter's Bell 407. Flights were completed from Keno City to the drill site, located approximately 11.5 km to the southwest. Drilling consisted of two 12-hour shifts staffed by a driller and drill helper. Core was placed into boxes with drilling blocks denoting depths and subsequently slung to the core logging facility located on MMG's Formo claims where it was logged by a TPX geologist. DDH-SQ-20-01 was drilled from surface to 372 m with HQ-size core and from 372 m to 883 m with reduced NQ-size core.

This drillhole targeted the extensions of the Birmingham vein system and was used to identify the true depth of the prospective Basal Quartzite unit which is host to the Birmingham and Hector-Calumet mines. ***Figure 18*** (page 39) shows the locations and orientations of both the DDH-SQ-20-01 and KE20-30 holes.

5.4.1 Sampling Procedures and QA/QC

Diamond drill core was transported via helicopter slinging from the drill at the end of each shift to the core logging and processing facility located at the Formo claims which are accessed from the Silver Trail highway. A TPX geologist then performed all geotechnical and geological documentation. All drill core was cleaned, measured and geotechnically characterized for recovery and rock quality designation (RQD). Core was then geologically logged with samples being broken out through zones of interest.

Standards, blanks, and duplicates were inserted into the sample sequence by TPX geologists to ensure quality assurance and control at the laboratory at a rate of 15% of total samples. Marked core was photographed both dry and wet, then sampled sequences were split into half core using a diamond saw and placed into a clear sample bag with associated sample number and tag. Sample bags were sealed with security tags in rice bags and transported by TPX staff and/or contractors directly to Bureau Veritas in Whitehorse.

5.4.2 Drill Results

Twenty-four primary, and four QA/QC, samples, were analyzed from DDH-SQ-20-01. All 27 samples were sent to Bureau Veritas in Whitehorse for geochemical analysis (full geochemical results and drill logs can be found in ***Appendix V*** and a strip log in ***Appendix VI***), with multiple packages utilized to evaluate the precious metal concentrations, from low- to high-grade. Sample preparation consisted of crushing, splitting, and pulverizing 250 grams of rock to 200 mesh. Sample splits of 30 g were then leached in hot modified Aqua Regia (partial digestion) and analysed for 36 elements using inductively coupled mass spectrometry (ICP-MS) analytical technique. Samples with over limit (≥1%) Cu, Pb and Zn concentrations were assayed by 4 acid digest and over limit (≥100 ppm) Au and Ag samples were analysed by fire assay and gravimetric methods. ***Table 5*** (following page) displays all 23 core samples collected from DDH-SQ-20-01.

Table 5. *DDH-SQ-20-01 Drill Core Samples and Selected Results*

Sample	From (m)	To (m)	Width (m)	Ag g/t	Pb %	Zn %	Au g/t	Ag Eq g/t
1902302	99.3	100.3	1	**9.0**	0.080	0.152	0.017	9.0
1902304	200.9	201.9	1	0.4	0.001	0.006	0.006	0.4
1902305	204.1	205.3	1.2	0.6	0.002	0.034	0.001	0.6
1902306	350.2	351.2	1	0.4	0.001	0.005	0.000	0.4
1902307	351.2	352.2	1	0.3	0.001	0.004	0.002	0.3
1902308	364.25	366.05	1.8	0.2	0.002	0.006	0.000	0.2
1902309	382.7	383.95	1.25	0.6	0.001	0.002	0.011	0.6
1902310	383.95	385.2	1.25	1.0	0.002	0.008	0.002	1.0
1902312	526.5	528.4	1.9	3.2	0.001	0.006	0.001	3.2
1902313	528.4	530.3	1.9	1.4	0.001	0.002	0.002	1.4
1902314	530.3	532.2	1.9	**8.8**	0.005	0.005	0.001	8.8
1902315	532.2	533.2	1	1.1	0.001	0.006	0.000	1.1
1902316	533.2	534.4	1.2	0.2	0.002	0.000	0.002	0.2
1902317	534.4	535.6	1.2	2.5	0.089	0.045	0.001	2.5
1902318	578.22	579.72	1.5	3.5	0.008	0.021	0.038	3.5
1902319	584.9	585.9	1	1.1	0.005	0.032	0.030	1.1
1902320	585.9	587	1.1	0.8	0.000	0.001	0.003	0.8
1902321	587	588	1	1.0	0.000	0.000	0.005	1.0
1902322	588	589.1	1.1	1.2	0.000	0.003	0.000	1.2
1902324	594	595.05	1.05	0.2	0.000	0.002	0.000	0.2
1902325	596.85	597.85	1	0.2	0.000	0.003	0.000	0.2
1902326	739.3	740.8	1.5	4.5	0.010	0.002	0.048	4.5
1902327	740.8	742.3	1.5	0.8	0.000	0.000	0.017	0.8

Samples were collected from intervals of mineralized quartz veins, gouged contacts, and other structures including the interpreted faulted contact between the overlying Sourdough Hill Member and the prospective Basal Quartzite Member; however, no significant mineralization was intersected. Two samples returned mineralized silver values above 5 g/t (1902302 & 1902314). Sample 1902302 tested a milky quartz vein with visible galena and sphalerite cross cutting unmineralized quartzite and returned 9 g/t Ag. Sample 1902314 tested the hanging wall of a silica-healed vein characterized by extreme vugginess and returned 8.8 g/t Ag.

DDH-SQ-20-001 was drilled within 270 m of the southeastern extent of the claim block indicating abundant prospective Basal Quartzite underlying the northwestern Silver Queen claims that may host the down dip extension of the Silver King veins.

Figure 18. *2020 Drillhole Collars and Drill Traces*

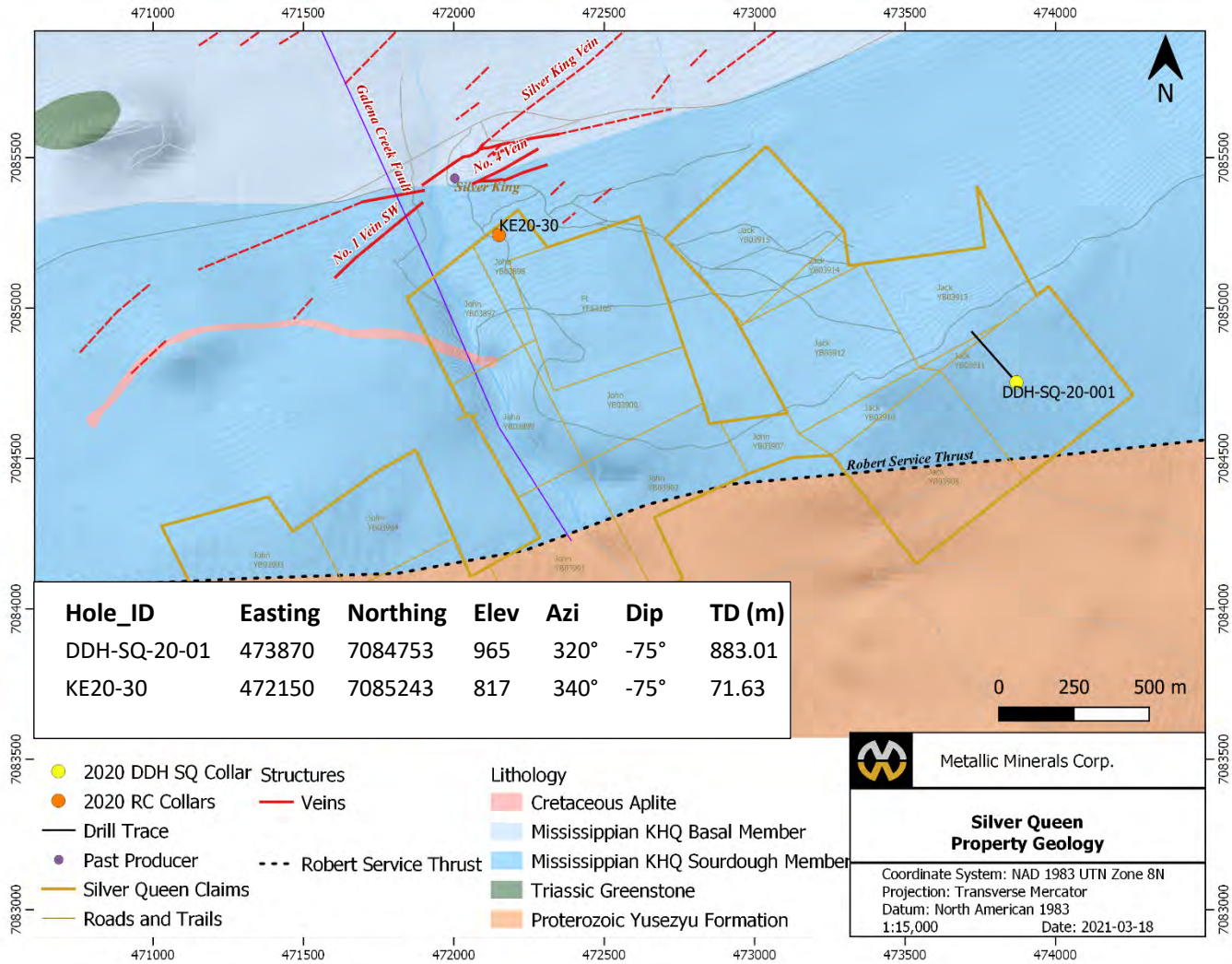

Hole_ID	Easting	Northing	Elev	Azi	Dip	TD (m)
DDH-SQ-20-01	473870	7084753	965	320°	-75°	883.01
KE20-30	472150	7085243	817	340°	-75°	71.63

5.5 Reverse Circulation Drilling

A single reverse circulation (RC) drillhole, KE20-30, was drilled on the Silver Queen claims from October 13th to 17th to a depth of 71.63 m. Drilling was completed by Midnight Sun Drilling based out of Whitehorse with a heli-portable 'Hornet' rig. Flights were completed with Fireweed Helicopter's Bell L4 to sling the drill and all associated hardware from the staging point in Keno City to the drill location 13 km to the southwest. Drill staffing consisted of a single daytime 12-hour shift with a driller, drill helper, and a sampler. A TPX geologist was on-rig in order to sample, log chips, and supervise quality control concurrent with drilling.

KE20-30 targeted an interpreted vein at depth where the Basal Quartzite contact was projected. ***Figure 18*** (above) shows the locations of this RC hole along with the aforementioned DDH hole. This hole was planned after a prospecting and mapping traverse identified a historic trench which was approximately 10m x 3m with quartz vein material (limonite + hematite + pyrite) in the dump pile. Additionally, three previously undocumented historic RAB or RC drill holes were located by collar stakes proximal to the historic trench. Unfortunately, this hole was not completed to target depth due to mechanical issues.

5.5.1 RC Sampling Procedures and QA/QC

Sampling of RC drillholes was completed from the collar to the end of hole at 2.5-foot (0.762m) intervals. Tooling for the RC drill rig was in feet, with conversion to metric for entry into the geological database. Due to the rapid pace of drilling, 2x3 foot poly sample bags were prepped with the sample sequences prior to drilling. Each sample was associated with a particular depth. Duplicates were inserted every 20 samples, where the drill sampler would split the primary sample into a prepared duplicate bag. Due to the preparatory work required to maintain drilling efficiency, it was paramount to ensure that the sample bags were consistent with the associated depth. A homogenous subset of the sample was collected for use by the rig geologist for logging and incorporation into a chip tray. This was completed by the sampler mixing the sample to ensure homogeneity and scooping a subset into a sieve. The geologist would then clean the chips in a bucket of water and place the chips into the tray which denoted the associated depth. These chips would then be lithologically described by the on-rig geologist.

Following representative chip tray sampling, each sample bag was sealed by zip-tie and placed into a mega-bag to be transported from the drill site by helicopter sling. Slings were placed at the Keno City heli-pad wherein a TPX geologist inserted QAQC samples at their discretion prior to sealing the mega-bag with a security tag. Mega-bags were subsequently slung onto a flatbed and transported by TPX staff and/or contractors, either by Smalls Expediting via Dawson, or directly to Bureau Veritas in Whitehorse.

5.5.2 RC Drill Results

A total of 94 primary samples were collected from KE20-30, with an additional 10 QA/QC samples inserted, for a total of 104 samples. All 104 drill samples were sent to Bureau Veritas in Whitehorse for geochemical analysis (full geochemical results and drill logs can be found in ***Appendix V*** and strip log in ***Appendix VI***), with multiple packages utilized to evaluate the precious metal concentrations, from low- to high-grade. Sample preparation consisted of crushing, splitting, and pulverizing 250 grams of rock to 200 mesh. Sample splits of 30 g were then leached in hot modified Aqua Regia (partial digestion) and analysed for 36 elements using inductively coupled mass spectrometry (ICP-MS) analytical technique. Samples with over limit (≥1%) Cu, Pb and Zn concentrations were assayed by 4 acid digest and over limit (≥100 ppm) Au and Ag samples were analysed by fire assay and gravimetric methods. Significant results can be seen in ***Table 6*** (following page).

Table 6. *KE20-30 RC Drilling Significant Results*

Sample	From (m)	To (m)	Width (m)	Ag g/t	Pb %	Zn %	Au g/t	Ag Eq g/t
1329223	38.1	38.86	0.76	**4.40**	0.00	0.004	0.00	**4.92**
1329238	49.53	50.29	0.76	**6.60**	0.00	0.02	**0.26**	**33.72**
1329239	50.29	51.05	0.76	**1.20**	0.00	0.00	0.00	**1.89**
1329241	51.05	51.81	0.76	**1.20**	0.00	0.01	**0.18**	**19.70**

All four mineralized samples were hosted by altered and faulted phyllite proximal to a 3 m quartzite bed located at 51.81 m. Additionally, samples 1329238 and 1329241 returned coincident anomalous gold values. . While these results indicate that there is mineralization present, the intersections were not in the more favourable quartzite which tends to host more significant mineralization.

As outlined in ***Section 5.4.2***, the publishing of an updated geological map in the late fall of 2020 led to an updating of the location of the Basal Quartzite contact. Resultantly, the target contact was moved an additional 165 m north of drillhole KE20-30 at surface. This refined contact location will allow for more accurate targeting of the prospective Basal Quartzite Member in future campaigns.

6 Conclusions

The 2020 work program on the Silver Queen claims was deemed successful in completing the objectives outlined prior to the field season. Specifically, soil grid infill established coverage over two thirds of the most prospective ground, identifying new geochemical anomalies warranting follow-up. Three bedrock-interface geoprobe holes served as proof-of-concept holes, testing areas of interest marked by historic disturbance, and prospecting and mapping of an aplite dyke resulted in the collection of high-tenor surface samples. RC drilling intersected anomalous silver in a near surface structure along the northwestern claim boundary.

Grid soil sampling has highlighted future targets to the northwest edge of the claim block, where it is believed the Silver King vein system may extend to in the subsurface. The confluence of these highs with interpreted lineaments are prospective targets for further geoprobe and possible trenching or drilling. A zone of highly anomalous gold was identified directly over top of the mapped contact of the aplite in proximity to the Galena Creek fault.

Prospecting and mapping led to the discovery of seven historic trenches which allowed for further targeted prospecting and geoprobe sites. Traverses along Galena Creek led to rock sample collection with Ag values up to 7.2 ppm. Rock sampling was limited due to the lack of outcrop exposure on the claims. Three bedrock-interface geoprobe samples were collected near historic trenches that did not appear to reach bedrock. Results were inconclusive, but the exercise was a success in proving the concept of utilizing this instrument in regions of deep overburden and permafrost. This tool should continue to be used—especially in areas of heavy permafrost—where prospective structures have been delineated by other methods.

The 2020 drill program at Silver Queen consisted of one diamond drillhole and one reverse circulation. As noted previously, the publishing of an updated geological map in the late fall of 2020 led to a refinement of the location of the Basal Quartzite contact. This shifted the presumed surficial contact from 45 m to 210 m to the northwest for KE20-30, and 470m to the northwest for DDH-SQ-20-01. DDH-SQ-20-01 was drilled to a depth of 883m. In KE20-30, a mineralized interval was intersected in faulted phyllite with weakly elevated silver values over 2.3m. Future drillholes will target this intersection in the more favourable quartzite at refined depths based on the new contact location. This refined contact

location will allow for more accurate targeting of the prospective Basal Quartzite Member in future campaigns.

MMG's 2021 proposed exploration program includes targeting the down-dip extension of the prospective Basal Quartzite Member proximal to the Silver King veins.

6.1 Recommendations for Future Work

While the full target potential of the Silver Queen claims is still to be defined, the proximity to the historic Silver King deposit and the potential to host the downdip extension of these veins along with the presence of gold anomalies in association with known intrusion-related granitoids makes these claims prospective. The authors recommend continued testing of the targets delineated to date, especially following the refinement of the location of the prospective Basal Quartzite unit. Despite the updated location of the prospective contact, the Silver Queen claims are still well positioned to host several types of mineralization. The following recommendations are made for the 2021 season and beyond:

- ***Prospecting & Mapping:***
  - Continue to traverse the central channel of Galena Creek where outcrop exposure is expected to be significantly better than elsewhere on the claims;
  - Locating two potential 1990s-era RC drill collars which may be located along Galena Creek (refer to Gerlitzki MINFILE 105M 026);
  - Examine remote sensing imagery to locate the 12 remaining unidentified CAT trenches cut in the 2000s to map and sample;
    - Excavate the 7 trenches identified in 2020 to bedrock and sample;
  - Follow-up mapping and prospecting of the aplite dyke to extend the known extent;
  - Traverse the proposed location of the Robert Service Thrust fault to determine a more precise location of the contact; and
  - Traverse several tributaries of Galena Creek, coincident with anomalous Sb values, crosscutting the northeastern claims.
- ***Soil Sampling:***
  - Conduct 50 m grid sampling (n=376) trending NW-SE on previously unsampled southwest portion of claims to increase sampling coverage to entire claim block.
- ***Geoprobe:***
  - Continue to perform bedrock interface sampling on previously identified geochemical soil anomalies for elements including Ag, Au, As, Sb and Zn; and
  - Perform bedrock interface sampling in areas of potential mineralized structures, including adjacent to aplite dykes, and the Robert Service Thrust fault;
- ***Drilling:***
  - Target the subsurface of the northwestern portion of the claim block for the contact between the overlying Sourdough Member and the Silver King-hosting Basal Member.

7 Bibliography

Becker, T.C., 2000. Assessment Report describing Prospecting, Geological Mapping and Soil Geochemistry on the Fisher Property, Mayo Mining District, Yukon Territory. Assessment Report 094140, Expatriate Resources Ltd., 67 p.

Boyle, R.W., 1965. Geology, geochemistry, and origin of the lead-zinc-silver deposits of the Keno Hill-Galena Hill areas, Yukon Territory. Geological Survey of Canada, Bulletin 111, 302 p.

Caira, N.M., & Stammers, M.A., 2001. 2000 Geological, Geochemical and Trenching Assessment on the Aurex Project, Keno Hill Area, Yukon Territory. Assessment Report 094222, Newmont Exploration of Canada Ltd., 186 p.

Cathro, R.J., 2006. Great Mining Camps of Canada 1. The History and Geology of the Keno Hill Silver Camp, Yukon Territory: Geoscience Canada, 33: 103-134.

Cockfield, W.E., 1924, Geology and ore deposits of the Keno Hill area, Mayo District, Yukon, Geological Survey of Canada Summary Report, Part A, p. 22-28.

Deklerk, R., & Traynor, S. (compilers), 2005. Yukon MINFILE 2005 - a database of mineral occurrences. Yukon Geological Survey.

Emond, D.S., 1992. Petrology and geochemistry of tin and tungsten mineralized plutons, McQuesten River region, Central Yukon. In: Yukon Geology Vol. 3, Exploration and Geological Services Division, DIAND, p. 167-195.

Emond, D.S., & Lynch, T., 1992. Geology, Mineralogy and Geochemistry of Tin and Tungsten Mineralized Veins, Breccias and Skarns, McQuesten River Region, Yukon. In: Yukon Geology Vol. 3, Exploration and Geological Services Division, DIAND, p. 133-159.

Ferguson, K., & Tucker, T., 2008. 2007 Aurex Project-Fisher Claims-Assessment Report, Mayo Mining District, Yukon. Assessment Report 095633, StrataGold Corporation Ltd., 80 p.

Gordey, S.P., & Makepeace, A.J., 2003. Yukon Digital Geology, version 2.0, Geological Survey of Canada, Open File 1749 and Yukon Geological Survey, Open File 2003-9 (D).

Hantlemann, J.J., 2013, The paragenesis and geochemistry of the Bellekeno Ag-Pb-Zn vein, Keno Hill District, Yukon, Canada. M.Sc: University of Alberta, 81 p.

James, D., 2018. 2017 Assessment Report on the Keno Silver Project, Yukon. Assessment Report, Metallic Minerals Corp., 68 p.

Mining Plus Canada, 2019. NI 43-101 Prefeasibility Study of the Keno Hill Silver District Project, Yukon Territory, Canada. Technical Report, Alexco Resource Corp., 385 p.

Murphy, D.C., and Roots, C.F., 1992. Geology of Keno Hill Map Area (105M/14). Indian and Northern Affairs Canada, Exploration and Geological Services Division, Yukon Region, Open File 1992-3.

Murphy, D.C., and Roots, C.F., 1996. Geological map of Keno Hill area, Yukon (105M/14). Exploration and Geological Services Division, Indian and Northern Affairs Canada, Geoscience Map 1996-5, 1:50,000-scale.

Murphy, D.C., 1997. Geology of the McQuesten River Region, Northern McQuesten and Mayo Map Areas, Yukon Territory (115P/14, 15, 16; 105M/13, 14). Exploration and Geological Services Division, Yukon, Indian and Northern Affairs Canada, Bulletin 6, 122 p.

Pigage, L.C. (compiler), 2006. Zinc-lead-silver-barium, Selwyn Basin, Yukon. Yukon Geological Survey, YGS Brochure 2006-2.

Read, P., McOnie, A. and Iles, S., 2020. Geology of the Keno Hill district. Yukon Geological Survey, Open File 2020-42, 2 sheets, scale 1:25000 and 1:2500.

Roots, C.F., & Murphy, D.C., 1992. Geology of Mayo Map Area (105M). Indian and Northern Affairs Canada, Exploration and Geological Services Division, Yukon Region, Open File 1992-4.

Roots, C.F., 1993. Nature of the Robert Service Thrust on Fork Plateau and implications for mineral exploration, Mayo map area. In: Yukon Exploration and Geology 1992, Yukon Exploration of Geology, Indian & Northern Affairs Canada/Department of Indian & Northern Development: Exploration & Geological Services Division, 71-76.

Roots, C.F., 1997. Bedrock geology of Mayo map area, central Yukon (NTS 105M). Exploration and Geological Services Division, Indian and Northern Affairs Canada, Geoscience Map 1997-1, 1:250,000-scale.

Roots, C., 1997. Geology of the Mayo Map Area, Yukon Territory (NTS 105M). Exploration and Geological Services Division, Yukon, Indian and Northern Affairs Canada, Bulletin 7, 82 p.

8 Statement of Qualifications

I, Taylor Haid, of the City of West Kelowna, in the Province of British Columbia, HEREBY CERTIFY:

1. That I am a geologist, and that I worked on the property during the summers of 2018, 2019 & 2020.

2. I am a graduate of the University of Regina (B.Sc. Hons Geology, 2014), and of Western University (M.Sc. Geology & Planetary Science, 2016).

3. I have worked in the field of geology and mineral exploration in Canada (SK, NU, ON) part-time since 2011 (including roles as a geology summer student), and full-time in Yukon Territory and British Columbia since 2016.

4. That I am an employee of TruePoint Exploration. (2019 - present). TruePoint is the exploration arm for MMG to which I have been employed since 2018.

5. I consent to the use of this report by Metallic Minerals Corp. for such assessment and/or regulatory and financing purposes deemed necessary.

Dated at West Kelowna, British Columbia this 20th day of April 2021.

Taylor Haid M.Sc.
TruePoint Exploration
1163 Michael Dr,
West Kelowna, BC, V1Z 3L7

Appendix I. Statement of Expenditures

Silver Queen Statement of Expenditures - 2020 Program

Prospecting, Mapping, Soil Sampling			
Labour	**No. of Days**	**Rate**	**Total**
L.R. Blackburn - Proj. Man., Prospecting/Mapping	7	$600.00	$4,200.00
M. Linley - Soil sampler, Geoprobe Tech	15	$400.00	$6,000.00
P.Livingston - Soil sampler, Geoprobe Tech	14	$400.00	$5,600.00
			$15,800.00

Geochemical Assaying	**Quantity**	**Price/Sample**		**Total**
Soil samples (Inv. VANI364215)	39	$32.81	$	1,279.69
Soil samples (Inv. VANI373483)	266	$31.98	$	8,504.69
Geoprobe & Surface Rock Samples (Inc. VANI365565)	7	Var.	$	814.99
			$	**10,599.37**

TOTAL =	**$26,399.37**

! NOTE ! Program expenditures exceeded $165,000 and also incl. diamond and RC drilling.

Appendix II. Assay Certificates

BUREAU VERITAS MINERAL LABORATORIES Canada

www.bureauveritas.com/um

Bureau Veritas Commodities Canada Ltd.
9050 Shaughnessy St Vancouver British Columbia V6P 6E5 Canada
PHONE (604) 253-3158

Client: **True Point Exploration Inc.**
904 – 409 Granville St.
Vancouver British Columbia V6G 1T2 Canada

Submitted By:	Scott Petsel
Receiving Lab:	Canada-Whitehorse
Received:	June 22, 2020
Analysis Start:	July 08, 2020
Report Date:	July 10, 2020
Page:	1 of 4

CERTIFICATE OF ANALYSIS WHI20000065.1

CLIENT JOB INFORMATION

Project:	Keno Silver
Shipment ID:	KS20-02
P.O. Number	
Number of Samples:	70

SAMPLE DISPOSAL

STOR-PLP	Store After 90 days Invoice for Storage
DISP-RJT-SOIL	Immediate Disposal of Soil Reject

Bureau Veritas does not accept responsibility for samples left at the laboratory after 90 days without prior written instructions for sample storage or return.

SAMPLE PREPARATION AND ANALYTICAL PROCEDURES

Procedure Code	Number of Samples	Code Description	Test Wgt (g)	Report Status	Lab
DY060	70	Dry at 60C			WHI
SS80	70	Dry at 60C sieve 100g to -80 mesh			WHI
AQ201	70	1:1:1 Aqua Regia digestion ICP-MS analysis	15	Completed	VAN
SHP01	70	Per sample shipping charges for branch shipments			VAN

ADDITIONAL COMMENTS

Invoice To: True Point Exploration Inc.
904 – 409 Granville St.
Vancouver British Columbia V6G 1T2
Canada

CC: Samantha Dyck
Lauren Blackburn
Pieter Vanleuzen

GEORGE ARCALA
Instrumentation Shift Supervisor

This report supersedes all previous preliminary and final reports with this file number dated prior to the date on this certificate. Signature indicates final approval; preliminary reports are unsigned and should be used for reference only.
All results are considered the confidential property of the client. Bureau Veritas assumes the liabilities for actual cost of analysis only. Results apply to samples as submitted.
"*" asterisk indicates that an analytical result could not be provided due to unusually high levels of interference from other elements.

BUREAU VERITAS MINERAL LABORATORIES Canada

www.bureauveritas.com/um

Bureau Veritas Commodities Canada Ltd.

9050 Shaughnessy St Vancouver British Columbia V6P 6E5 Canada
PHONE (604) 253-3158

Client: **True Point Exploration Inc.**
904 – 409 Granville St.
Vancouver British Columbia V6G 1T2 Canada

Project: Keno Silver
Report Date: July 10, 2020

CERTIFICATE OF ANALYSIS WHI20000065.1

	Method	AQ201	AQ201	AQ201	AQ201	AQ201	AQ201	AQ201	AQ201	AQ201	AQ201	AQ201	AQ201	AQ201	AQ201	AQ201	AQ201	AQ201	AQ201	AQ201	AQ201
	Analyte	Mo	Cu	Pb	Zn	Ag	Ni	Co	Mn	Fe	As	Au	Th	Sr	Cd	Sb	Bi	V	Ca	P	La
	Unit	ppm	ppm	ppm	ppm	ppm	ppm	ppm	ppm	%	ppm	ppb	ppm	ppm	ppm	ppm	ppm	ppm	%	%	ppm
	MDL	0.1	0.1	0.1	1	0.1	0.1	0.1	1	0.01	0.5	0.5	0.1	1	0.1	0.1	0.1	2	0.01	0.001	1
1895901	Soil	7.5	75.0	225.1	315	8.1	44.1	15.0	773	2.85	99.2	16.2	4.9	26	4.0	6.6	0.3	32	0.85	0.100	12
1895902	Soil	31.7	98.9	33.3	576	1.3	108.4	36.8	807	6.95	113.2	3.8	11.0	29	2.8	6.3	1.5	16	0.87	0.176	4
1895903	Soil	4.8	80.2	30.1	136	0.8	36.0	14.1	692	2.63	86.0	8.8	4.0	36	0.6	2.1	0.3	34	1.66	0.085	11
1895904	Soil	2.4	42.5	10.1	50	0.2	17.0	7.6	417	1.44	19.1	1.9	1.7	44	0.3	0.7	0.1	17	12.07	0.047	6
1895906	Soil	14.1	101.3	23.3	105	0.9	102.7	16.1	685	3.04	72.0	3.0	3.8	40	0.6	2.1	0.2	38	1.81	0.081	10
1897204	Soil	2.4	46.3	15.6	102	0.2	20.2	6.6	202	2.39	53.9	3.6	3.0	8	0.4	1.0	0.3	29	0.18	0.087	14
1897205	Soil	2.1	49.1	18.4	88	0.2	27.1	9.3	183	3.02	69.6	31.7	3.8	7	0.2	1.1	0.3	47	0.12	0.045	14
1895213	Soil	1.6	48.1	45.5	130	0.4	28.3	10.8	326	2.67	109.9	10.0	4.1	14	0.3	1.2	0.4	35	0.36	0.076	14
1895221	Soil	2.2	79.8	23.1	133	0.5	38.9	15.2	478	2.81	52.4	5.5	5.2	17	0.4	1.2	0.4	37	0.40	0.095	15
1895228	Soil	1.9	41.8	19.1	131	0.2	29.2	12.9	418	2.75	92.0	18.9	4.8	15	0.6	1.3	0.4	30	0.36	0.105	16
1895230	Soil	1.1	56.4	14.9	84	0.1	24.0	9.4	276	2.23	57.0	18.3	3.4	12	0.3	0.9	0.3	33	0.21	0.063	14
1895231	Soil	1.2	53.2	20.4	101	0.4	25.5	11.6	317	2.49	37.6	2.7	3.2	15	0.2	0.8	0.3	41	0.30	0.055	14
1897401	Soil	1.5	40.3	21.7	102	0.5	33.0	11.0	666	2.52	33.0	55.8	4.0	24	0.5	1.6	0.3	35	1.00	0.074	13
1897402	Soil	1.4	37.5	22.1	106	0.6	26.7	10.6	417	2.53	47.3	7.8	3.3	26	0.4	1.3	0.3	34	0.68	0.083	13
1897403	Soil	0.7	21.0	12.2	59	0.2	20.4	6.3	153	1.71	18.9	3.0	3.3	19	0.1	0.8	0.2	34	0.30	0.059	11
1897404	Soil	1.1	30.1	15.9	70	0.4	23.4	8.1	276	2.44	22.4	2.6	2.9	15	0.3	0.8	0.2	44	0.38	0.033	13
1897407	Soil	1.3	38.2	15.0	80	0.2	28.9	9.4	245	2.27	19.9	2.9	4.9	20	0.4	1.2	0.2	36	0.40	0.075	15
1897408	Soil	1.4	40.5	20.2	92	0.4	29.2	8.9	250	2.31	32.0	6.5	4.2	20	0.3	1.2	0.2	33	0.44	0.079	15
1897409	Soil	1.1	20.1	14.9	65	0.2	23.2	7.5	160	1.82	9.5	3.2	3.6	24	0.2	0.9	0.2	33	0.64	0.054	12
1897410	Soil	2.6	32.0	33.5	116	0.4	37.5	11.7	628	2.66	34.3	5.9	4.1	16	0.4	1.8	0.3	37	0.69	0.067	14
1897411	Soil	1.6	50.1	26.6	99	0.5	34.5	11.5	540	2.83	37.6	16.3	4.1	19	0.3	1.8	0.3	38	1.05	0.042	15
1897421	Soil	2.0	44.4	16.5	75	0.5	28.0	10.9	245	2.28	26.6	4.1	4.0	21	0.5	1.0	0.2	36	0.58	0.064	14
1897422	Soil	4.0	54.5	22.8	91	0.6	30.4	10.7	407	2.51	54.9	3.8	3.7	13	0.4	1.5	0.3	32	0.35	0.055	13
1897423	Soil	1.2	36.6	14.1	74	0.4	26.9	8.9	431	2.31	42.6	6.5	3.8	20	0.2	1.0	0.2	37	0.38	0.068	12
1897425	Soil	0.9	20.4	8.3	54	0.1	22.0	6.9	287	1.72	11.5	2.5	4.1	19	0.3	0.8	0.1	30	0.33	0.072	13
1897426	Soil	1.7	35.1	23.6	92	0.4	32.2	13.5	372	3.16	50.1	3.5	3.9	22	0.3	1.4	0.3	37	0.56	0.071	14
1897460	Soil	1.2	36.9	18.3	91	0.4	27.5	9.3	316	2.28	38.9	6.8	4.1	20	0.4	1.4	0.2	36	0.45	0.071	14
1897461	Soil	1.1	39.4	23.5	87	0.5	30.2	10.6	492	2.35	35.3	4.1	3.2	25	0.4	1.3	0.3	36	0.86	0.057	13
1897462	Soil	1.4	45.7	20.3	74	0.5	31.6	10.2	295	2.66	103.8	12.5	3.0	26	0.5	1.9	0.2	34	1.10	0.055	12
1897463	Soil	1.3	35.5	23.4	82	0.5	24.1	11.0	707	2.42	71.1	16.8	2.8	29	0.6	1.1	0.3	34	0.83	0.063	12

This report supersedes all previous preliminary and final reports with this file number dated prior to the date on this certificate. Signature indicates final approval; preliminary reports are unsigned and should be used for reference only.

BUREAU VERITAS MINERAL LABORATORIES Canada

www.bureauveritas.com/um

Bureau Veritas Commodities Canada Ltd.

9050 Shaughnessy St Vancouver British Columbia V6P 6E5 Canada
PHONE (604) 253-3158

Client: **True Point Exploration Inc.**
904 – 409 Granville St.
Vancouver British Columbia V6G 1T2 Canada

Project: Keno Silver
Report Date: July 10, 2020

CERTIFICATE OF ANALYSIS WHI20000065.1

	Method	AQ201	AQ201	AQ201	AQ201	AQ201	AQ201	AQ201	AQ201	AQ201	AQ201	AQ201	AQ201	AQ201	AQ201	AQ201	AQ201
	Analyte	Cr	Mg	Ba	Ti	B	Al	Na	K	W	Hg	Sc	Tl	S	Ga	Se	Te
	Unit	ppm	%	ppm	%	ppm	%	%	%	ppm	ppm	ppm	ppm	%	ppm	ppm	ppm
	MDL	1	0.01	1	0.001	1	0.01	0.001	0.01	0.1	0.01	0.1	0.1	0.05	1	0.5	0.2
1895901	Soil	31	0.58	169	0.026	2	0.95	0.011	0.06	5.5	0.07	3.1	<0.1	0.05	3	1.1	<0.2
1895902	Soil	27	0.96	68	0.001	<1	1.30	0.007	0.06	0.2	0.06	2.2	<0.1	1.07	3	5.2	<0.2
1895903	Soil	25	0.88	195	0.047	2	0.85	0.015	0.07	0.9	0.05	3.1	0.1	<0.05	3	0.7	<0.2
1895904	Soil	14	6.94	133	0.016	2	0.46	0.011	0.04	4.1	0.02	1.6	<0.1	<0.05	1	1.0	<0.2
1895906	Soil	76	1.04	310	0.036	2	0.96	0.012	0.08	11.9	0.05	3.3	0.1	<0.05	3	0.6	<0.2
1897204	Soil	19	0.36	72	0.009	<1	0.98	0.004	0.05	<0.1	0.03	1.8	<0.1	<0.05	3	0.5	<0.2
1897205	Soil	26	0.40	104	0.017	<1	1.36	0.004	0.04	0.1	0.02	2.6	0.1	<0.05	5	<0.5	<0.2
1895213	Soil	22	0.45	175	0.015	1	1.08	0.007	0.05	0.1	0.06	3.5	0.1	<0.05	4	0.5	<0.2
1895221	Soil	26	0.53	233	0.011	1	1.32	0.006	0.07	<0.1	0.08	4.0	0.1	<0.05	4	0.9	<0.2
1895228	Soil	21	0.42	154	0.017	<1	0.96	0.007	0.06	<0.1	0.05	3.0	<0.1	<0.05	3	0.6	<0.2
1895230	Soil	20	0.37	141	0.023	<1	0.98	0.006	0.03	0.1	0.05	2.4	<0.1	<0.05	3	<0.5	<0.2
1895231	Soil	27	0.44	217	0.016	1	1.41	0.007	0.04	0.1	0.07	3.9	0.1	<0.05	4	0.9	<0.2
1897401	Soil	23	0.72	219	0.022	2	1.01	0.010	0.06	0.1	0.06	3.3	0.1	<0.05	3	0.7	<0.2
1897402	Soil	21	0.48	175	0.022	2	0.94	0.008	0.06	0.2	0.05	3.0	0.1	<0.05	3	0.8	<0.2
1897403	Soil	19	0.40	129	0.028	1	0.95	0.009	0.04	0.2	0.04	2.5	<0.1	<0.05	3	<0.5	<0.2
1897404	Soil	23	0.36	257	0.018	<1	1.31	0.006	0.03	0.1	0.03	2.5	<0.1	<0.05	4	<0.5	<0.2
1897407	Soil	24	0.42	200	0.032	1	0.94	0.011	0.05	0.2	0.05	3.4	<0.1	<0.05	3	0.6	<0.2
1897408	Soil	24	0.47	157	0.026	1	0.96	0.007	0.05	0.1	0.05	3.3	<0.1	<0.05	3	0.8	<0.2
1897409	Soil	23	0.43	266	0.019	2	1.11	0.009	0.04	0.2	0.04	2.7	<0.1	<0.05	3	1.4	<0.2
1897410	Soil	33	0.71	164	0.023	2	1.08	0.007	0.07	0.1	0.06	2.8	0.1	<0.05	3	0.6	<0.2
1897411	Soil	24	0.79	176	0.015	1	1.23	0.006	0.05	0.1	0.08	4.0	0.1	<0.05	3	0.8	<0.2
1897421	Soil	27	0.46	202	0.030	1	1.02	0.009	0.04	0.2	0.05	3.1	<0.1	<0.05	3	0.8	<0.2
1897422	Soil	22	0.43	155	0.021	<1	0.96	0.006	0.04	0.1	0.03	2.8	0.1	<0.05	3	0.6	<0.2
1897423	Soil	21	0.46	186	0.029	1	0.98	0.011	0.05	0.1	0.05	3.2	<0.1	<0.05	3	<0.5	<0.2
1897425	Soil	18	0.32	133	0.030	<1	0.75	0.009	0.04	0.2	0.05	2.6	<0.1	<0.05	3	<0.5	<0.2
1897426	Soil	24	0.47	258	0.013	2	1.08	0.007	0.05	0.1	0.05	3.5	0.1	<0.05	3	0.7	<0.2
1897460	Soil	23	0.46	165	0.029	2	0.95	0.010	0.05	0.2	0.05	3.4	<0.1	<0.05	3	0.6	<0.2
1897461	Soil	23	0.53	264	0.020	2	1.05	0.009	0.05	0.1	0.06	3.3	0.1	<0.05	3	1.4	<0.2
1897462	Soil	22	0.56	271	0.018	2	0.97	0.009	0.05	0.1	0.05	3.1	<0.1	0.05	3	1.2	<0.2
1897463	Soil	23	0.47	213	0.016	1	1.02	0.008	0.05	0.1	0.07	3.1	0.1	0.05	3	1.3	<0.2

This report supersedes all previous preliminary and final reports with this file number dated prior to the date on this certificate. Signature indicates final approval; preliminary reports are unsigned and should be used for reference only.

BUREAU VERITAS MINERAL LABORATORIES Canada

www.bureauveritas.com/um

Bureau Veritas Commodities Canada Ltd.

9050 Shaughnessy St Vancouver British Columbia V6P 6E5 Canada
PHONE (604) 253-3158

Client: **True Point Exploration Inc.**
904 – 409 Granville St.
Vancouver British Columbia V6G 1T2 Canada

Project: Keno Silver
Report Date: July 10, 2020

CERTIFICATE OF ANALYSIS WHI20000065.1

	Method	AQ201	AQ201	AQ201	AQ201	AQ201	AQ201	AQ201	AQ201	AQ201	AQ201	AQ201	AQ201	AQ201	AQ201	AQ201	AQ201	AQ201	AQ201	AQ201	AQ201
	Analyte	Mo	Cu	Pb	Zn	Ag	Ni	Co	Mn	Fe	As	Au	Th	Sr	Cd	Sb	Bi	V	Ca	P	La
	Unit	ppm	ppm	ppm	ppm	ppm	ppm	ppm	ppm	%	ppm	ppb	ppm	ppm	ppm	ppm	ppm	ppm	%	%	ppm
	MDL	0.1	0.1	0.1	1	0.1	0.1	0.1	1	0.01	0.5	0.5	0.1	1	0.1	0.1	0.1	2	0.01	0.001	1
1897465	Soil	1.9	51.1	32.0	122	0.4	42.6	14.1	714	3.13	53.7	4.6	4.6	35	0.6	1.8	0.4	39	2.02	0.074	14
1897466	Soil	1.1	25.3	13.8	58	0.2	27.1	8.8	576	2.27	29.6	2.0	3.5	19	0.2	1.3	0.2	36	0.35	0.069	12
1897467	Soil	1.0	23.7	15.5	73	0.2	22.2	8.6	289	2.15	21.2	17.3	3.3	24	0.3	0.9	0.2	38	0.58	0.072	14
1897468	Soil	1.3	40.2	20.5	99	0.5	31.9	10.3	510	2.43	34.6	3.4	3.7	25	0.5	1.5	0.3	34	0.75	0.072	14
1897469	Soil	2.0	45.5	28.1	126	0.6	40.0	12.4	527	2.82	49.2	4.3	4.6	26	0.7	1.8	0.4	37	1.54	0.081	15
1897470	Soil	1.4	35.6	29.1	116	0.8	32.7	10.6	522	2.67	59.5	4.9	3.8	25	0.6	1.7	0.4	33	1.19	0.077	14
1897471	Soil	1.1	36.3	21.6	105	0.4	30.0	9.4	446	2.32	23.7	2.5	3.5	25	0.5	1.2	0.3	32	1.10	0.063	13
1897472	Soil	0.8	31.7	20.9	104	0.7	26.1	9.4	487	2.19	66.7	2.6	3.1	33	0.5	1.4	0.2	29	1.07	0.064	11
1897473	Soil	1.9	37.5	21.6	94	0.5	31.6	10.6	562	2.59	57.4	1.1	4.3	65	0.6	1.7	0.2	32	3.53	0.078	12
1897474	Soil	1.9	32.5	22.9	98	0.4	30.7	9.5	522	2.28	29.1	<0.5	4.3	63	0.7	1.4	0.2	30	3.56	0.083	12
1897475	Soil	1.1	23.2	14.8	67	0.2	22.8	8.2	517	2.09	23.7	4.1	3.1	26	0.3	0.9	0.2	32	0.70	0.064	13
1897476	Soil	2.3	44.1	29.3	139	0.3	44.9	13.0	689	3.11	22.4	14.5	4.8	36	0.7	1.7	0.3	42	2.03	0.071	15
1897477	Soil	2.0	47.0	25.4	128	0.3	42.0	12.6	586	2.95	25.8	1.0	4.3	31	0.7	1.7	0.3	40	1.65	0.071	15
1897478	Soil	1.6	36.3	21.4	109	0.2	34.2	10.8	467	2.82	30.9	1.5	3.7	19	0.3	1.2	0.3	42	0.65	0.045	14
1897479	Soil	2.1	43.3	26.4	132	0.3	43.2	12.9	672	3.12	25.2	1.6	4.7	32	0.6	1.8	0.3	43	1.70	0.060	16
1897480	Soil	1.9	37.2	25.7	117	0.4	31.1	13.2	444	3.00	51.4	3.4	4.2	21	0.7	1.5	0.3	42	0.51	0.078	15
1897481	Soil	1.4	45.3	27.5	104	0.6	33.4	13.2	535	2.69	53.7	9.6	3.9	19	0.5	1.6	0.3	35	0.63	0.077	14
1897482	Soil	1.8	45.2	25.1	111	0.4	40.8	11.7	570	2.74	38.2	3.9	4.4	20	0.5	1.7	0.3	41	0.60	0.077	15
1897483	Soil	1.6	36.7	20.7	115	0.3	35.5	10.9	564	2.64	28.0	2.4	3.7	25	0.4	1.5	0.3	38	0.95	0.073	14
1897484	Soil	1.4	42.0	22.8	102	0.3	36.8	11.3	416	2.71	32.5	4.0	3.6	18	0.4	1.7	0.3	42	0.62	0.051	15
1897485	Soil	2.0	46.6	26.3	128	0.3	42.4	12.1	553	3.02	43.7	2.8	4.8	20	0.5	1.8	0.3	44	0.67	0.063	17
1897486	Soil	0.8	24.9	13.1	63	0.2	20.6	8.7	306	1.94	23.5	1.7	2.3	23	0.2	0.8	0.2	35	0.67	0.051	11
1897487	Soil	0.7	21.4	12.4	88	0.2	21.2	8.4	827	1.98	20.7	2.3	3.4	29	0.5	0.9	0.2	30	0.84	0.075	13
1897488	Soil	1.4	64.9	26.8	100	0.6	41.9	12.5	500	2.89	62.9	26.3	2.7	22	0.3	2.8	0.4	34	0.82	0.058	13
1897489	Soil	1.2	37.7	17.3	77	0.3	30.5	9.1	408	2.36	33.5	2.0	3.2	26	0.3	1.6	0.2	36	0.69	0.063	14
1897490	Soil	1.5	48.6	18.8	95	0.4	34.7	10.3	366	2.40	40.1	3.9	4.3	22	0.6	1.9	0.2	38	0.67	0.075	15
1897491	Soil	1.6	54.6	30.3	113	0.6	36.4	11.7	519	2.81	124.2	8.4	4.5	36	0.6	2.7	0.3	41	1.68	0.067	15
1897492	Soil	3.1	64.4	79.1	188	1.0	39.6	13.5	2383	7.54	>10000	1839.2	5.0	104	2.4	44.4	0.8	7	0.81	0.049	19
1897493	Soil	2.1	41.2	27.9	114	0.5	37.2	11.9	633	2.77	37.7	5.7	4.1	42	0.7	1.7	0.3	35	2.78	0.083	14
1897494	Soil	1.5	34.3	17.1	77	0.3	29.4	9.3	385	2.32	33.6	8.5	3.8	22	0.3	1.4	0.2	37	0.54	0.059	15

This report supersedes all previous preliminary and final reports with this file number dated prior to the date on this certificate. Signature indicates final approval; preliminary reports are unsigned and should be used for reference only.

BUREAU VERITAS MINERAL LABORATORIES Canada

www.bureauveritas.com/um

Bureau Veritas Commodities Canada Ltd.

9050 Shaughnessy St Vancouver British Columbia V6P 6E5 Canada
PHONE (604) 253-3158

Client: **True Point Exploration Inc.**
904 – 409 Granville St.
Vancouver British Columbia V6G 1T2 Canada

Project: Keno Silver
Report Date: July 10, 2020

CERTIFICATE OF ANALYSIS WHI20000065.1

	Method	AQ201	AQ201	AQ201	AQ201	AQ201	AQ201	AQ201	AQ201	AQ201	AQ201	AQ201	AQ201	AQ201	AQ201	AQ201	AQ201
	Analyte	Cr	Mg	Ba	Ti	B	Al	Na	K	W	Hg	Sc	Tl	S	Ga	Se	Te
	Unit	ppm	%	ppm	%	ppm	%	%	%	ppm	ppm	ppm	ppm	%	ppm	ppm	ppm
	MDL	1	0.01	1	0.001	1	0.01	0.001	0.01	0.1	0.01	0.1	0.1	0.05	1	0.5	0.2
1897465	Soil	27	1.16	212	0.021	2	1.21	0.010	0.08	0.2	0.08	4.0	0.2	<0.05	4	0.9	<0.2
1897466	Soil	21	0.39	161	0.024	<1	0.97	0.009	0.04	0.2	0.02	2.7	<0.1	<0.05	3	<0.5	<0.2
1897467	Soil	23	0.42	252	0.020	2	1.06	0.010	0.05	0.3	0.05	3.0	<0.1	<0.05	3	1.0	<0.2
1897468	Soil	23	0.50	231	0.022	2	0.99	0.009	0.06	0.1	0.07	3.2	0.1	<0.05	3	0.9	<0.2
1897469	Soil	28	1.10	189	0.023	2	1.10	0.010	0.09	0.2	0.08	3.6	0.2	<0.05	4	0.8	<0.2
1897470	Soil	23	0.85	159	0.021	2	0.97	0.008	0.06	0.2	0.07	3.1	0.1	<0.05	3	0.8	<0.2
1897471	Soil	22	0.68	205	0.018	3	0.97	0.009	0.07	0.2	0.07	3.1	0.1	<0.05	3	1.2	<0.2
1897472	Soil	20	0.52	210	0.018	3	0.87	0.009	0.07	0.1	0.05	2.6	0.1	<0.05	3	1.3	<0.2
1897473	Soil	21	1.44	243	0.028	2	0.88	0.009	0.07	0.1	0.06	3.0	0.1	<0.05	3	0.8	<0.2
1897474	Soil	20	1.49	193	0.028	2	0.80	0.009	0.07	0.2	0.06	2.7	0.1	<0.05	3	1.1	<0.2
1897475	Soil	20	0.42	236	0.023	2	0.88	0.008	0.04	0.2	0.04	2.6	<0.1	<0.05	3	1.0	<0.2
1897476	Soil	31	1.31	227	0.018	4	1.30	0.009	0.12	0.1	0.09	3.9	0.2	<0.05	4	0.9	<0.2
1897477	Soil	29	1.10	246	0.019	3	1.22	0.009	0.11	0.2	0.10	3.8	0.1	<0.05	4	1.0	<0.2
1897478	Soil	27	0.56	274	0.017	2	1.31	0.009	0.07	0.2	0.05	3.5	0.1	<0.05	4	0.7	<0.2
1897479	Soil	30	1.17	240	0.020	3	1.32	0.010	0.12	0.1	0.09	4.0	0.2	<0.05	4	0.8	<0.2
1897480	Soil	28	0.52	222	0.023	2	1.18	0.009	0.07	0.2	0.07	3.7	0.1	<0.05	4	1.0	<0.2
1897481	Soil	25	0.56	190	0.024	2	1.03	0.009	0.06	0.1	0.05	3.3	0.1	<0.05	3	0.6	<0.2
1897482	Soil	33	0.59	238	0.025	3	1.21	0.010	0.09	0.1	0.07	3.8	0.1	<0.05	4	0.7	<0.2
1897483	Soil	25	0.64	223	0.023	3	1.12	0.010	0.09	0.1	0.06	3.3	0.1	<0.05	4	0.8	<0.2
1897484	Soil	26	0.57	227	0.019	3	1.25	0.009	0.09	0.1	0.07	3.7	0.1	<0.05	4	1.1	<0.2
1897485	Soil	32	0.72	205	0.025	3	1.30	0.009	0.10	0.1	0.07	4.1	0.2	<0.05	4	0.7	<0.2
1897486	Soil	21	0.41	207	0.018	2	1.03	0.009	0.04	0.2	0.05	2.8	<0.1	<0.05	3	0.8	<0.2
1897487	Soil	18	0.45	197	0.029	2	0.84	0.012	0.05	0.2	0.04	2.7	<0.1	<0.05	3	1.1	<0.2
1897488	Soil	21	0.63	159	0.018	2	0.97	0.008	0.09	0.2	0.06	3.2	0.1	<0.05	3	1.1	<0.2
1897489	Soil	24	0.46	283	0.023	2	1.05	0.010	0.06	0.2	0.05	3.2	0.1	<0.05	3	1.2	<0.2
1897490	Soil	25	0.51	280	0.030	2	1.07	0.011	0.08	0.2	0.05	3.5	0.1	<0.05	3	0.9	<0.2
1897491	Soil	26	0.83	239	0.026	2	1.16	0.010	0.10	0.2	0.07	3.9	0.3	<0.05	4	0.8	<0.2
1897492	Soil	5	0.18	548	0.001	<1	0.49	0.005	0.05	<0.1	0.03	1.7	<0.1	<0.05	1	2.3	<0.2
1897493	Soil	24	1.52	187	0.026	2	0.94	0.009	0.07	0.1	0.08	3.2	0.1	<0.05	3	1.0	<0.2
1897494	Soil	24	0.46	211	0.028	2	0.99	0.010	0.06	0.2	0.05	3.3	<0.1	<0.05	3	0.8	<0.2

This report supersedes all previous preliminary and final reports with this file number dated prior to the date on this certificate. Signature indicates final approval; preliminary reports are unsigned and should be used for reference only.

BUREAU VERITAS MINERAL LABORATORIES Canada

www.bureauveritas.com/um

Bureau Veritas Commodities Canada Ltd.

9050 Shaughnessy St Vancouver British Columbia V6P 6E5 Canada
PHONE (604) 253-3158

Client: **True Point Exploration Inc.**
904 – 409 Granville St.
Vancouver British Columbia V6G 1T2 Canada

Project: Keno Silver
Report Date: July 10, 2020

CERTIFICATE OF ANALYSIS WHI20000065.1

	Method	AQ201	AQ201	AQ201	AQ201	AQ201	AQ201	AQ201	AQ201	AQ201	AQ201	AQ201	AQ201	AQ201	AQ201	AQ201	AQ201	AQ201	AQ201	AQ201	AQ201
	Analyte	Mo	Cu	Pb	Zn	Ag	Ni	Co	Mn	Fe	As	Au	Th	Sr	Cd	Sb	Bi	V	Ca	P	La
	Unit	ppm	ppm	ppm	ppm	ppm	ppm	ppm	ppm	%	ppm	ppb	ppm	ppm	ppm	ppm	ppm	ppm	%	%	ppm
	MDL	0.1	0.1	0.1	1	0.1	0.1	0.1	1	0.01	0.5	0.5	0.1	1	0.1	0.1	0.1	2	0.01	0.001	1
1897495	Soil	2.0	37.7	21.3	115	0.3	38.8	12.3	693	2.91	20.9	0.6	4.8	70	0.7	1.5	0.3	39	4.10	0.072	15
1897496	Soil	2.0	45.9	25.1	131	0.3	42.2	12.0	637	3.06	25.3	3.7	3.7	28	0.6	1.6	0.3	42	1.40	0.070	15
1897497	Soil	2.0	49.1	29.7	144	0.3	43.2	14.1	738	3.22	42.7	2.4	4.2	38	0.7	1.6	0.4	44	1.97	0.063	15
1897498	Soil	1.3	17.3	17.1	85	<0.1	23.4	10.0	792	2.18	28.1	24.9	3.4	18	0.6	1.5	0.2	37	0.41	0.059	15
1897499	Soil	2.1	51.2	24.8	127	0.4	43.1	12.7	763	3.16	32.7	7.6	4.2	25	0.7	1.8	0.3	43	1.32	0.083	15
1897500	Soil	1.6	48.2	24.1	107	0.4	36.2	11.8	724	2.80	35.5	3.8	2.4	27	0.5	1.5	0.3	40	1.09	0.076	13
1897501	Soil	1.4	40.6	20.5	105	0.4	36.6	11.6	893	2.62	35.0	4.1	3.1	25	0.6	1.6	0.3	37	0.82	0.070	13
1897502	Soil	1.4	32.6	19.6	104	0.3	30.0	9.8	488	2.50	42.1	2.5	3.1	23	0.3	1.5	0.3	37	0.82	0.049	13
1897503	Soil	1.4	52.6	22.8	105	0.5	36.8	10.4	546	2.55	49.5	5.7	3.1	21	0.5	1.9	0.3	37	0.77	0.068	14
1897504	Soil	1.6	38.9	20.8	111	0.3	35.2	10.1	476	2.70	34.0	11.2	3.7	18	0.4	1.5	0.3	40	0.51	0.048	15

This report supersedes all previous preliminary and final reports with this file number dated prior to the date on this certificate. Signature indicates final approval; preliminary reports are unsigned and should be used for reference only.

BUREAU VERITAS MINERAL LABORATORIES Canada

www.bureauveritas.com/um

Bureau Veritas Commodities Canada Ltd.

9050 Shaughnessy St Vancouver British Columbia V6P 6E5 Canada
PHONE (604) 253-3158

Client: **True Point Exploration Inc.**
904 – 409 Granville St.
Vancouver British Columbia V6G 1T2 Canada

Project: Keno Silver
Report Date: July 10, 2020

CERTIFICATE OF ANALYSIS WHI20000065.1

	Method	AQ201	AQ201	AQ201	AQ201	AQ201	AQ201	AQ201	AQ201	AQ201	AQ201	AQ201	AQ201	AQ201	AQ201	AQ201	AQ201
	Analyte	Cr	Mg	Ba	Ti	B	Al	Na	K	W	Hg	Sc	Tl	S	Ga	Se	Te
	Unit	ppm	%	ppm	%	ppm	%	%	%	ppm	ppm	ppm	ppm	%	ppm	ppm	ppm
	MDL	1	0.01	1	0.001	1	0.01	0.001	0.01	0.1	0.01	0.1	0.1	0.05	1	0.5	0.2
1897495	Soil	26	1.69	277	0.027	3	1.17	0.010	0.11	0.1	0.08	3.6	0.1	<0.05	4	1.1	<0.2
1897496	Soil	29	0.94	284	0.017	3	1.31	0.010	0.12	0.1	0.10	3.9	0.2	<0.05	4	0.9	<0.2
1897497	Soil	29	1.10	284	0.017	3	1.34	0.009	0.11	0.2	0.08	3.9	0.2	<0.05	4	0.7	<0.2
1897498	Soil	19	0.37	225	0.019	1	1.06	0.007	0.04	0.3	0.03	2.6	<0.1	<0.05	3	0.7	<0.2
1897499	Soil	32	0.97	265	0.024	3	1.28	0.010	0.11	0.2	0.07	4.1	0.2	<0.05	4	0.8	<0.2
1897500	Soil	26	0.67	291	0.017	3	1.22	0.009	0.09	0.1	0.08	3.5	0.1	<0.05	4	0.9	<0.2
1897501	Soil	24	0.52	299	0.017	3	1.09	0.008	0.08	0.1	0.07	3.2	0.1	<0.05	3	0.9	<0.2
1897502	Soil	23	0.56	219	0.020	3	1.07	0.010	0.08	0.1	0.05	3.1	0.1	<0.05	3	0.8	<0.2
1897503	Soil	24	0.55	274	0.020	2	1.10	0.009	0.08	0.1	0.07	3.4	0.1	<0.05	3	1.0	<0.2
1897504	Soil	25	0.53	197	0.022	2	1.15	0.008	0.09	0.1	0.07	3.5	0.1	<0.05	4	0.7	<0.2

This report supersedes all previous preliminary and final reports with this file number dated prior to the date on this certificate. Signature indicates final approval; preliminary reports are unsigned and should be used for reference only.

BUREAU VERITAS MINERAL LABORATORIES Canada

www.bureauveritas.com/um

Bureau Veritas Commodities Canada Ltd.

9050 Shaughnessy St Vancouver British Columbia V6P 6E5 Canada
PHONE (604) 253-3158

Client: **True Point Exploration Inc.**
904 – 409 Granville St.
Vancouver British Columbia V6G 1T2 Canada

Project: Keno Silver
Report Date: July 10, 2020

QUALITY CONTROL REPORT WHI20000065.1

	Method	AQ201	AQ201	AQ201	AQ201	AQ201	AQ201	AQ201	AQ201	AQ201	AQ201	AQ201	AQ201	AQ201	AQ201	AQ201	AQ201	AQ201	AQ201	AQ201	AQ201
	Analyte	Mo	Cu	Pb	Zn	Ag	Ni	Co	Mn	Fe	As	Au	Th	Sr	Cd	Sb	Bi	V	Ca	P	La
	Unit	ppm	ppm	ppm	ppm	ppm	ppm	ppm	ppm	%	ppm	ppb	ppm	ppm	ppm	ppm	ppm	ppm	%	%	ppm
	MDL	0.1	0.1	0.1	1	0.1	0.1	0.1	1	0.01	0.5	0.5	0.1	1	0.1	0.1	0.1	2	0.01	0.001	1
Pulp Duplicates																					
1895231	Soil	1.2	53.2	20.4	101	0.4	25.5	11.6	317	2.49	37.6	2.7	3.2	15	0.2	0.8	0.3	41	0.30	0.055	14
REP 1895231	QC	1.2	52.9	20.4	101	0.4	25.5	11.7	318	2.49	37.8	2.9	3.2	15	0.2	0.8	0.3	41	0.31	0.054	14
1897482	Soil	1.8	45.2	25.1	111	0.4	40.8	11.7	570	2.74	38.2	3.9	4.4	20	0.5	1.7	0.3	41	0.60	0.077	15
REP 1897482	QC	1.7	44.5	25.6	111	0.4	40.4	11.5	567	2.73	37.6	2.2	4.3	20	0.5	1.7	0.3	41	0.60	0.076	15
Reference Materials																					
STD BVGEO01	Standard	12.5	4438.7	187.2	1714	2.5	174.4	26.3	748	3.95	125.6	238.0	14.1	58	6.2	3.5	24.2	80	1.44	0.069	26
STD DS11	Standard	15.7	144.2	133.2	333	2.0	85.6	14.4	1034	3.14	45.0	94.4	7.8	65	2.3	8.4	10.7	51	1.08	0.065	18
STD OREAS262	Standard	0.7	111.0	56.1	154	0.6	69.5	28.6	546	3.35	37.6	63.7	9.3	35	0.6	5.2	1.0	23	2.94	0.037	14
STD OREAS262	Standard	0.8	113.3	56.0	152	0.5	69.6	27.9	542	3.35	38.1	66.0	9.4	35	0.6	5.5	1.0	22	2.98	0.037	15
STD DS11 Expected		14.6	149	138	345	1.71	77.7	14.2	1055	3.1	42.8	79	7.65	67.3	2.37	8.74	12.2	50	1.063	0.0701	18.6
STD BVGEO01 Expected		11.2	4415	187	1741	2.53	163	25	733	3.7	121	219	14.4	55	6.5	3.39	25.6	73	1.3219	0.0727	25.9
STD OREAS262 Expected		0.68	118	56	154	0.45	62	26.9	530	3.284	35.8	65	9.33	36	0.61	5.06	1.03	22.5	2.98	0.04	15.9
BLK	Blank	<0.1	<0.1	<0.1	<1	<0.1	<0.1	<0.1	<1	<0.01	<0.5	<0.5	<0.1	<1	<0.1	<0.1	<0.1	<2	<0.01	<0.001	<1
BLK	Blank	<0.1	<0.1	<0.1	<1	<0.1	<0.1	<0.1	<1	<0.01	<0.5	<0.5	<0.1	<1	<0.1	<0.1	<0.1	<2	<0.01	<0.001	<1

This report supersedes all previous preliminary and final reports with this file number dated prior to the date on this certificate. Signature indicates final approval; preliminary reports are unsigned and should be used for reference only.

BUREAU VERITAS MINERAL LABORATORIES Canada

www.bureauveritas.com/um

Bureau Veritas Commodities Canada Ltd.

9050 Shaughnessy St Vancouver British Columbia V6P 6E5 Canada
PHONE (604) 253-3158

Client: **True Point Exploration Inc.**
904 – 409 Granville St.
Vancouver British Columbia V6G 1T2 Canada

Project: Keno Silver
Report Date: July 10, 2020

QUALITY CONTROL REPORT WHI20000065.1

	Method	AQ201	AQ201	AQ201	AQ201	AQ201	AQ201	AQ201	AQ201	AQ201	AQ201	AQ201	AQ201	AQ201	AQ201	AQ201	AQ201
	Analyte	Cr	Mg	Ba	Ti	B	Al	Na	K	W	Hg	Sc	Tl	S	Ga	Se	Te
	Unit	ppm	%	ppm	%	ppm	%	%	%	ppm	ppm	ppm	ppm	%	ppm	ppm	ppm
	MDL	1	0.01	1	0.001	1	0.01	0.001	0.01	0.1	0.01	0.1	0.1	0.05	1	0.5	0.2
Pulp Duplicates																	
1895231	Soil	27	0.44	217	0.016	1	1.41	0.007	0.04	0.1	0.07	3.9	0.1	<0.05	4	0.9	<0.2
REP 1895231	QC	28	0.44	217	0.016	1	1.41	0.007	0.04	0.1	0.08	4.0	0.1	<0.05	4	1.0	<0.2
1897482	Soil	33	0.59	238	0.025	3	1.21	0.010	0.09	0.1	0.07	3.8	0.1	<0.05	4	0.7	<0.2
REP 1897482	QC	32	0.58	239	0.025	3	1.21	0.010	0.09	0.1	0.06	3.8	0.1	<0.05	4	0.7	<0.2
Reference Materials																	
STD BVGEO01	Standard	203	1.38	272	0.241	4	2.46	0.199	0.91	5.4	0.11	6.4	0.7	0.63	8	5.3	1.1
STD DS11	Standard	60	0.84	362	0.091	7	1.15	0.069	0.39	3.1	0.29	3.3	5.1	0.33	5	2.4	4.7
STD OREAS262	Standard	43	1.18	237	0.003	3	1.28	0.065	0.29	0.2	0.17	3.3	0.5	0.31	4	0.8	0.2
STD OREAS262	Standard	44	1.18	240	0.002	4	1.33	0.065	0.29	0.2	0.20	3.3	0.5	0.22	5	0.7	0.3
STD DS11 Expected		61.5	0.85	385	0.0976		1.1795	0.0762	0.4	2.9	0.26	3.4	4.9	0.2835	5.1	2.2	4.56
STD BVGEO01 Expected		187	1.2963	260	0.233	3.8	2.347	0.1924	0.89	5.3	0.1	5.97	0.62	0.6655	7.37	4.84	1.02
STD OREAS262 Expected		41.7	1.17	248	0.0027	4	1.3	0.071	0.312	0.2	0.17	3.24	0.47	0.253	4.1	0.4	0.23
BLK	Blank	<1	<0.01	<1	<0.001	<1	<0.01	<0.001	<0.01	<0.1	<0.01	<0.1	<0.1	<0.05	<1	<0.5	<0.2
BLK	Blank	<1	<0.01	<1	<0.001	<1	<0.01	<0.001	<0.01	<0.1	<0.01	<0.1	<0.1	<0.05	<1	<0.5	<0.2

This report supersedes all previous preliminary and final reports with this file number dated prior to the date on this certificate. Signature indicates final approval; preliminary reports are unsigned and should be used for reference only.

BUREAU VERITAS MINERAL LABORATORIES Canada

www.bureauveritas.com/um

Bureau Veritas Commodities Canada Ltd.
9050 Shaughnessy St Vancouver British Columbia V6P 6E5 Canada
PHONE (604) 253-3158

Client: **True Point Exploration Inc.**
904 – 409 Granville St.
Vancouver British Columbia V6G 1T2 Canada

Submitted By:	Scott Petsel
Receiving Lab:	Canada-Whitehorse
Received:	June 22, 2020
Analysis Start:	July 16, 2020
Report Date:	July 29, 2020
Page:	1 of 2

CERTIFICATE OF ANALYSIS WHI20000066.1

CLIENT JOB INFORMATION

Project:	Keno Silver
Shipment ID:	KS20-02
P.O. Number	
Number of Samples:	9

SAMPLE DISPOSAL

STOR-PLP	Store After 90 days Invoice for Storage
DISP-RJT	Dispose of Reject After 60 days

Bureau Veritas does not accept responsibility for samples left at the laboratory after 90 days without prior written instructions for sample storage or return.

SAMPLE PREPARATION AND ANALYTICAL PROCEDURES

Procedure Code	Number of Samples	Code Description	Test Wgt (g)	Report Status	Lab
PRP70-250	9	Crush, split and pulverize 250 g rock to 200 mesh			WHI
AQ202	9	1:1:1 Aqua Regia digestion ICP-MS analysis	30	Completed	VAN
GC816	9	Zinc Assay by Classical Titration	0.5	Completed	VAN
GC817	9	Lead Assay by Classical Titration	0.5	Completed	VAN
SHP01	9	Per sample shipping charges for branch shipments			VAN

ADDITIONAL COMMENTS

Invoice To: True Point Exploration Inc.
904 – 409 Granville St.
Vancouver British Columbia V6G 1T2
Canada

CC: Lauren Blackburn
Paige Ahrens
Pieter Vanleuzen

BRITISH COLUMBIA CERTIFIED ASSAYER
Marcus Lau
MARCUS LAU
Production Manager

This report supersedes all previous preliminary and final reports with this file number dated prior to the date on this certificate. Signature indicates final approval; preliminary reports are unsigned and should be used for reference only.
All results are considered the confidential property of the client. Bureau Veritas assumes the liabilities for actual cost of analysis only. Results apply to samples as submitted.
"*" asterisk indicates that an analytical result could not be provided due to unusually high levels of interference from other elements.

BUREAU VERITAS MINERAL LABORATORIES Canada

www.bureauveritas.com/um

Bureau Veritas Commodities Canada Ltd.

9050 Shaughnessy St Vancouver British Columbia V6P 6E5 Canada
PHONE (604) 253-3158

Client: **True Point Exploration Inc.**
904 – 409 Granville St.
Vancouver British Columbia V6G 1T2 Canada

Project: Keno Silver
Report Date: July 29, 2020

CERTIFICATE OF ANALYSIS WHI20000066.1

	Method	WGHT	AQ202	AQ202	AQ202	AQ202	AQ202	AQ202	AQ202	AQ202	AQ202	AQ202	AQ202	AQ202	AQ202	AQ202	AQ202	AQ202	AQ202	AQ202	AQ202
	Analyte	Wgt	Mo	Cu	Pb	Zn	Ag	Ni	Co	Mn	Fe	As	Au	Th	Sr	Cd	Sb	Bi	V	Ca	P
	Unit	kg	ppm	ppm	ppm	ppm	ppm	ppm	ppm	ppm	%	ppm	ppb	ppm	ppm	ppm	ppm	ppm	ppm	%	%
	MDL	0.01	0.1	0.1	0.1	1	0.1	0.1	0.1	1	0.01	0.5	0.5	0.1	1	0.1	0.1	0.1	1	0.01	0.001
1895851	Rock	0.76	3.6	286.7	>10000	>10000	53.0	4.5	3.8	1912	1.32	67.9	247.3	0.2	19	610.1	>2000	1.1	1	1.23	0.003
1895852	Rock	2.32	<0.1	249.8	>10000	>10000	61.1	3.6	2.3	6967	3.20	47.6	366.4	<0.1	9	1302.8	>2000	9.6	<1	0.37	<0.001
1895853	Rock	1.31	1.2	9.2	3731.6	472	64.6	81.1	48.1	101	20.45	3219.3	37.9	0.7	7	7.6	30.4	0.3	6	0.13	0.009
1895854	Rock	1.13	<0.1	1112.2	4266.8	>10000	>100	15.9	21.1	>10000	9.16	191.2	196.9	0.3	62	>2000	54.5	0.2	4	3.73	0.010
1895855	Rock	1.53	0.6	1697.5	>10000	>10000	>100	49.6	29.8	5341	9.32	467.9	4275.4	<0.1	42	>2000	435.6	4.6	3	2.18	0.007
1895856	Rock	2.67	2.5	132.2	411.0	438	4.9	64.7	12.7	2990	11.43	61.6	2.8	1.5	145	4.3	11.3	0.5	24	1.88	0.053
1895857	Rock	0.95	1.8	97.9	1062.0	1067	7.2	36.9	2.1	954	12.02	47.7	<0.5	2.8	21	11.3	17.5	0.6	99	0.26	0.313
1895858	Rock	0.74	0.3	6.1	120.7	39	1.0	3.9	0.7	60	0.74	7.2	<0.5	1.6	6	0.4	1.1	<0.1	6	0.05	0.024
1895905	Rock	0.90	0.1	42.3	97.5	98	0.5	18.5	8.3	1178	2.20	16.6	<0.5	1.8	244	0.3	3.0	0.6	2	7.04	0.022

This report supersedes all previous preliminary and final reports with this file number dated prior to the date on this certificate. Signature indicates final approval; preliminary reports are unsigned and should be used for reference only.

BUREAU VERITAS MINERAL LABORATORIES Canada

www.bureauveritas.com/um

Bureau Veritas Commodities Canada Ltd.

9050 Shaughnessy St Vancouver British Columbia V6P 6E5 Canada
PHONE (604) 253-3158

Client: **True Point Exploration Inc.**
904 – 409 Granville St.
Vancouver British Columbia V6G 1T2 Canada

Project: Keno Silver
Report Date: July 29, 2020

CERTIFICATE OF ANALYSIS WHI20000066.1

	Method	AQ202	AQ202	AQ202	AQ202	AQ202	AQ202	AQ202	AQ202	AQ202	AQ202	AQ202	AQ202	AQ202	AQ202	AQ202	AQ202	AQ202	GC816	GC817
	Analyte	La	Cr	Mg	Ba	Ti	B	Al	Na	K	W	Hg	Sc	Tl	S	Ga	Se	Te	Zn	Pb
	Unit	ppm	ppm	%	ppm	%	ppm	%	%	%	ppm	ppm	ppm	ppm	%	ppm	ppm	ppm	%	%
	MDL	1	1	0.01	1	0.001	1	0.01	0.001	0.01	0.1	0.01	0.1	0.1	0.05	1	0.5	0.2	1	2
1895851	Rock	<1	<1	0.19	4	<0.001	<1	0.03	<0.001	0.01	<0.1	0.72	0.8	1.2	>10	<1	18.7	<0.2	9.15	72.67
1895852	Rock	<1	<1	0.20	2	<0.001	<1	0.03	<0.001	<0.01	<0.1	1.65	0.3	1.4	>10	<1	16.1	<0.2	15.25	66.58
1895853	Rock	<1	5	0.05	1	<0.001	5	0.20	0.004	0.11	<0.1	0.04	0.7	0.2	>10	<1	0.7	<0.2	<1	<2
1895854	Rock	2	1	1.16	5	<0.001	1	0.05	0.001	<0.01	<0.1	4.78	2.8	<0.1	5.22	2	3.6	<0.2	34.53	<2
1895855	Rock	2	2	0.53	4	<0.001	1	0.04	0.001	<0.01	<0.1	2.80	2.1	0.4	>10	2	7.3	<0.2	22.81	19.48
1895856	Rock	1	13	1.27	21	<0.001	<1	1.04	0.006	0.08	<0.1	0.06	2.7	0.1	7.59	3	8.8	0.6	<1	<2
1895857	Rock	8	49	1.47	20	0.003	<1	2.84	0.009	0.03	<0.1	0.07	6.8	<0.1	0.67	10	16.2	0.3	<1	<2
1895858	Rock	5	7	0.05	82	<0.001	<1	0.25	0.009	0.05	<0.1	0.02	0.4	<0.1	0.11	<1	<0.5	<0.2	<1	<2
1895905	Rock	2	5	0.44	16	<0.001	<1	0.23	0.002	0.02	<0.1	0.01	2.5	<0.1	0.92	<1	0.7	<0.2	<1	<2

This report supersedes all previous preliminary and final reports with this file number dated prior to the date on this certificate. Signature indicates final approval; preliminary reports are unsigned and should be used for reference only.

BUREAU VERITAS MINERAL LABORATORIES Canada

www.bureauveritas.com/um

Bureau Veritas Commodities Canada Ltd.

9050 Shaughnessy St Vancouver British Columbia V6P 6E5 Canada
PHONE (604) 253-3158

Client: **True Point Exploration Inc.**
904 – 409 Granville St.
Vancouver British Columbia V6G 1T2 Canada

Project: Keno Silver
Report Date: July 29, 2020

QUALITY CONTROL REPORT WHI20000066.1

	Method	WGHT	AQ202	AQ202	AQ202	AQ202	AQ202	AQ202	AQ202	AQ202	AQ202	AQ202	AQ202	AQ202	AQ202	AQ202	AQ202	AQ202	AQ202	AQ202	AQ202
	Analyte	Wgt	Mo	Cu	Pb	Zn	Ag	Ni	Co	Mn	Fe	As	Au	Th	Sr	Cd	Sb	Bi	V	Ca	P
	Unit	kg	ppm	ppm	ppm	ppm	ppm	ppm	ppm	ppm	%	ppm	ppb	ppm	ppm	ppm	ppm	ppm	ppm	%	%
	MDL	0.01	0.1	0.1	0.1	1	0.1	0.1	0.1	1	0.01	0.5	0.5	0.1	1	0.1	0.1	0.1	1	0.01	0.001
Pulp Duplicates																					
1895851	Rock	0.76	3.6	286.7	>10000	>10000	53.0	4.5	3.8	1912	1.32	67.9	247.3	0.2	19	610.1	>2000	1.1	1	1.23	0.003
REP 1895851	QC																				
1895852	Rock	2.32	<0.1	249.8	>10000	>10000	61.1	3.6	2.3	6967	3.20	47.6	366.4	<0.1	9	1302.8	>2000	9.6	<1	0.37	<0.001
REP 1895852	QC																				
1895854	Rock	1.13	<0.1	1112.2	4266.8	>10000	>100	15.9	21.1	>10000	9.16	191.2	196.9	0.3	62	>2000	54.5	0.2	4	3.73	0.010
REP 1895854	QC		<0.1	1136.2	4515.0	>10000	>100	16.2	21.3	>10000	9.35	194.0	181.9	0.3	64	>2000	55.5	0.2	4	3.78	0.010
1895855	Rock	1.53	0.6	1697.5	>10000	>10000	>100	49.6	29.8	5341	9.32	467.9	4275.4	<0.1	42	>2000	435.6	4.6	3	2.18	0.007
REP 1895855	QC																				
1895905	Rock	0.90	0.1	42.3	97.5	98	0.5	18.5	8.3	1178	2.20	16.6	<0.5	1.8	244	0.3	3.0	0.6	2	7.04	0.022
REP 1895905	QC																				
Reference Materials																					
STD CPB-2	Standard																				
STD CPB-2	Standard																				
STD CPB-2	Standard																				
STD CPB-2	Standard																				
STD CZN-4	Standard																				
STD CZN-4	Standard																				
STD CZN-4	Standard																				
STD CZN-4	Standard																				
STD DS11	Standard		14.6	148.4	135.5	340	1.7	81.1	13.9	1044	3.14	42.5	64.2	7.9	66	2.3	7.5	11.4	51	1.07	0.069
STD OREAS262	Standard		0.6	112.5	53.2	150	0.5	65.3	27.4	541	3.24	35.1	48.9	8.7	34	0.6	4.6	0.9	22	2.93	0.040
STD CPB-2 Expected																					
STD DS11 Expected			14.6	149	138	345	1.71	77.7	14.2	1055	3.1	42.8	79	7.65	67.3	2.37	8.74	12.2	50	1.063	0.0701
STD OREAS262 Expected			0.68	118	56	154	0.45	62	26.9	530	3.284	35.8	65	9.33	36	0.61	5.06	1.03	22.5	2.98	0.04
STD CZN-4 Expected																					
BLK	Blank		<0.1	<0.1	0.4	5	<0.1	<0.1	<0.1	<1	<0.01	<0.5	<0.5	<0.1	<1	0.1	0.1	<0.1	<1	<0.01	<0.001
Prep Wash																					
ROCK-WHI	Prep Blank		0.9	5.1	4.5	34	<0.1	1.0	3.7	518	1.81	0.9	<0.5	2.1	20	<0.1	<0.1	<0.1	22	0.62	0.039

This report supersedes all previous preliminary and final reports with this file number dated prior to the date on this certificate. Signature indicates final approval; preliminary reports are unsigned and should be used for reference only.

BUREAU VERITAS MINERAL LABORATORIES Canada

www.bureauveritas.com/um

Bureau Veritas Commodities Canada Ltd.

9050 Shaughnessy St Vancouver British Columbia V6P 6E5 Canada
PHONE (604) 253-3158

Client: **True Point Exploration Inc.**
904 – 409 Granville St.
Vancouver British Columbia V6G 1T2 Canada

Project: Keno Silver
Report Date: July 29, 2020

QUALITY CONTROL REPORT WHI20000066.1

	Method	AQ202	AQ202	AQ202	AQ202	AQ202	AQ202	AQ202	AQ202	AQ202	AQ202	AQ202	AQ202	AQ202	AQ202	AQ202	AQ202	AQ202	GC816	GC817
	Analyte	La	Cr	Mg	Ba	Ti	B	Al	Na	K	W	Hg	Sc	Tl	S	Ga	Se	Te	Zn	Pb
	Unit	ppm	ppm	%	ppm	%	ppm	%	%	%	ppm	ppm	ppm	ppm	%	ppm	ppm	ppm	%	%
	MDL	1	1	0.01	1	0.001	1	0.01	0.001	0.01	0.1	0.01	0.1	0.1	0.05	1	0.5	0.2	1	2
Pulp Duplicates																				
1895851	Rock	<1	<1	0.19	4	<0.001	<1	0.03	<0.001	0.01	<0.1	0.72	0.8	1.2	>10	<1	18.7	<0.2	9.15	72.67
REP 1895851	QC																			72.95
1895852	Rock	<1	<1	0.20	2	<0.001	<1	0.03	<0.001	<0.01	<0.1	1.65	0.3	1.4	>10	<1	16.1	<0.2	15.25	66.58
REP 1895852	QC																		14.47	
1895854	Rock	2	1	1.16	5	<0.001	1	0.05	0.001	<0.01	<0.1	4.78	2.8	<0.1	5.22	2	3.6	<0.2	34.53	<2
REP 1895854	QC	2	1	1.18	5	<0.001	1	0.05	0.001	<0.01	<0.1	5.02	2.9	0.1	5.31	2	3.4	<0.2		
1895855	Rock	2	2	0.53	4	<0.001	1	0.04	0.001	<0.01	<0.1	2.80	2.1	0.4	>10	2	7.3	<0.2	22.81	19.48
REP 1895855	QC																			19.84
1895905	Rock	2	5	0.44	16	<0.001	<1	0.23	0.002	0.02	<0.1	0.01	2.5	<0.1	0.92	<1	0.7	<0.2	<1	<2
REP 1895905	QC																		12.79	
Reference Materials																				
STD CPB-2	Standard																			63.62
STD CPB-2	Standard																			63.76
STD CPB-2	Standard																			63.54
STD CPB-2	Standard																			63.54
STD CZN-4	Standard																		55.25	
STD CZN-4	Standard																		54.92	
STD CZN-4	Standard																		55.22	
STD CZN-4	Standard																		54.97	
STD DS11	Standard	18	61	0.86	368	0.094	7	1.17	0.073	0.40	3.0	0.26	3.3	4.9	0.29	5	2.3	4.8		
STD OREAS262	Standard	15	44	1.21	237	0.002	4	1.34	0.068	0.30	0.2	0.17	3.2	0.4	0.26	4	<0.5	0.2		
STD CPB-2 Expected																				63.52
STD DS11 Expected		18.6	61.5	0.85	385	0.0976		1.1795	0.0762	0.4	2.9	0.26	3.4	4.9	0.2835	5.1	2.2	4.56		
STD OREAS262 Expected		15.9	41.7	1.17	248	0.0027	4	1.3	0.071	0.312	0.2	0.17	3.24	0.47	0.253	4.1	0.4	0.23		
STD CZN-4 Expected																			55.24	
BLK	Blank	<1	<1	<0.01	<1	<0.001	<1	<0.01	<0.001	<0.01	<0.1	0.01	<0.1	<0.1	<0.05	<1	<0.5	<0.2		
Prep Wash																				
ROCK-WHI	Prep Blank	6	5	0.48	55	0.065	1	0.82	0.075	0.09	<0.1	<0.01	2.5	<0.1	<0.05	4	<0.5	<0.2	<1	<2

This report supersedes all previous preliminary and final reports with this file number dated prior to the date on this certificate. Signature indicates final approval; preliminary reports are unsigned and should be used for reference only.

BUREAU VERITAS MINERAL LABORATORIES Canada

www.bureauveritas.com/um

Bureau Veritas Commodities Canada Ltd.
9050 Shaughnessy St Vancouver British Columbia V6P 6E5 Canada
PHONE (604) 253-3158

Client: **True Point Exploration Inc.**
904 – 409 Granville St.
Vancouver British Columbia V6G 1T2 Canada

Submitted By:	Scott Petsel
Receiving Lab:	Canada-Whitehorse
Received:	October 13, 2020
Analysis Start:	October 27, 2020
Report Date:	November 03, 2020
Page:	1 of 12

CERTIFICATE OF ANALYSIS WHI20000560.1

CLIENT JOB INFORMATION

Project:	Keno Silver
Shipment ID:	KS20-34
P.O. Number	Keno Silver
Number of Samples:	305

SAMPLE DISPOSAL

STOR-PLP	Store After 90 days Invoice for Storage
DISP-RJT-SOIL	Immediate Disposal of Soil Reject

Bureau Veritas does not accept responsibility for samples left at the laboratory after 90 days without prior written instructions for sample storage or return.

SAMPLE PREPARATION AND ANALYTICAL PROCEDURES

Procedure Code	Number of Samples	Code Description	Test Wgt (g)	Report Status	Lab
SS80	304	Dry at 60C sieve 100g to -80 mesh			WHI
AQ201	304	1:1:1 Aqua Regia digestion ICP-MS analysis	15	Completed	VAN
SHP01	304	Per sample shipping charges for branch shipments			VAN

ADDITIONAL COMMENTS

Invoice To: True Point Exploration Inc.
904 – 409 Granville St.
Vancouver British Columbia V6G 1T2
Canada

CC: Lauren Blackburn
Pieter Vanleuzen

JEFFREY CANNON
Geochemistry Department Supervisor

This report supersedes all previous preliminary and final reports with this file number dated prior to the date on this certificate. Signature indicates final approval; preliminary reports are unsigned and should be used for reference only.
All results are considered the confidential property of the client. Bureau Veritas assumes the liabilities for actual cost of analysis only. Results apply to samples as submitted.
"*" asterisk indicates that an analytical result could not be provided due to unusually high levels of interference from other elements.

BUREAU VERITAS MINERAL LABORATORIES Canada

www.bureauveritas.com/um

Bureau Veritas Commodities Canada Ltd.

9050 Shaughnessy St Vancouver British Columbia V6P 6E5 Canada
PHONE (604) 253-3158

Client: **True Point Exploration Inc.**
904 – 409 Granville St.
Vancouver British Columbia V6G 1T2 Canada

Project: Keno Silver
Report Date: November 03, 2020

CERTIFICATE OF ANALYSIS WHI20000560.1

	Method	AQ201	AQ201	AQ201	AQ201	AQ201	AQ201	AQ201	AQ201	AQ201	AQ201	AQ201	AQ201	AQ201	AQ201	AQ201	AQ201	AQ201	AQ201	AQ201	AQ201
	Analyte	Mo	Cu	Pb	Zn	Ag	Ni	Co	Mn	Fe	As	U	Au	Th	Sr	Cd	Sb	Bi	V	Ca	P
	Unit	ppm	ppm	ppm	ppm	ppm	ppm	ppm	ppm	%	ppm	ppm	ppb	ppm	ppm	ppm	ppm	ppm	ppm	%	%
	MDL	0.1	0.1	0.1	1	0.1	0.1	0.1	1	0.01	0.5	0.1	0.5	0.1	1	0.1	0.1	0.1	2	0.01	0.001
1330591	Soil	0.8	34.9	12.1	75	0.2	23.9	7.5	354	2.15	22.2	0.4	4.5	5.3	20	0.2	1.4	0.2	35	0.34	0.076
1330592	Soil	1.9	45.7	28.2	133	0.4	40.6	14.8	790	3.18	27.9	0.8	5.6	6.0	41	0.7	1.9	0.3	48	2.00	0.063
1330593	Soil	0.6	28.3	18.4	126	0.4	31.5	11.6	407	2.39	19.3	1.6	4.0	7.0	34	0.4	3.3	0.2	34	0.42	0.066
1330594	Soil	0.4	31.7	20.5	139	0.3	33.9	13.3	323	2.56	23.5	1.9	4.4	7.9	38	0.5	4.8	0.3	35	0.49	0.078
1330595	Soil	0.4	26.8	15.5	102	0.3	24.9	9.0	236	1.39	9.7	1.7	9.7	6.2	36	0.6	2.9	0.1	29	0.52	0.063
1330596	Soil	1.1	25.5	15.2	125	0.2	35.6	16.3	959	4.32	48.9	1.6	4.1	5.5	53	0.8	4.1	0.2	27	0.80	0.076
1330597	Soil	0.3	25.9	16.0	120	0.2	29.4	10.5	405	1.95	14.9	1.5	4.9	6.9	39	0.7	3.5	0.2	30	0.56	0.062
1330598	Soil	0.5	29.0	18.3	114	0.3	31.3	11.3	373	2.20	20.2	1.4	2.7	6.3	45	0.5	3.4	0.2	31	0.70	0.064
1330599	Soil	0.7	25.6	16.3	118	0.3	30.9	13.8	574	3.61	32.9	1.8	4.8	6.7	40	0.4	2.6	0.2	35	0.54	0.078
1330600	Soil	1.1	55.0	20.0	76	0.3	28.1	9.8	391	2.82	21.1	1.3	3.8	5.2	30	0.1	1.1	0.3	50	0.53	0.067
1330601	Soil	1.6	26.8	20.2	100	0.2	26.0	9.5	549	2.77	28.6	0.4	1.8	5.9	12	0.3	1.3	0.3	45	0.24	0.037
1330602	Soil	1.0	35.1	17.2	77	0.3	29.4	9.5	378	2.45	17.9	0.9	4.4	6.2	23	0.3	1.1	0.2	43	0.38	0.066
1330603	Soil	0.4	18.9	8.4	42	<0.1	18.0	6.5	142	1.70	8.2	0.6	2.7	5.5	19	<0.1	0.6	0.1	31	0.28	0.065
1330604	Soil	1.5	43.4	23.3	115	0.3	35.7	11.1	607	2.96	29.2	0.6	2.9	5.8	39	0.6	1.4	0.3	40	2.19	0.079
1330605	Soil	0.5	29.8	18.5	128	0.4	33.3	12.5	526	2.66	18.7	1.6	4.3	8.5	34	0.6	3.2	0.2	35	0.51	0.071
1330606	Soil	0.8	36.8	20.1	147	0.3	43.3	14.5	437	2.80	30.7	2.0	6.2	8.2	47	0.8	5.0	0.2	33	0.64	0.067
1330607	Soil	0.6	25.3	18.2	117	0.3	30.1	13.2	429	3.81	37.8	1.5	4.3	7.0	39	0.5	4.2	0.2	31	0.49	0.075
1330608	Soil	0.8	25.0	17.1	132	0.2	36.3	12.7	827	3.19	38.1	1.5	2.7	6.7	44	0.5	3.9	0.2	30	0.62	0.070
1330609	Soil	0.5	23.3	15.8	113	0.2	26.9	8.6	116	1.65	12.5	1.3	2.4	7.3	36	0.7	3.2	0.2	29	0.48	0.066
1330610	Soil	0.6	30.4	20.2	111	0.4	32.2	11.4	339	2.37	28.1	1.9	8.4	6.7	41	0.9	3.5	0.2	33	0.57	0.072
1330611	Soil	0.7	31.9	20.0	137	0.4	37.7	15.7	469	2.93	23.5	1.7	5.4	7.2	44	0.8	3.0	0.2	37	0.59	0.066
1330612	Soil	0.8	31.8	17.8	141	0.4	36.2	14.9	973	3.09	23.9	2.3	3.6	7.0	42	0.6	2.6	0.2	38	0.54	0.068
1330613	Soil	0.6	31.9	19.9	120	0.5	29.2	10.9	345	2.65	21.6	1.9	4.5	7.9	27	0.4	2.7	0.2	41	0.30	0.063
1330614	Soil	1.5	45.4	25.8	121	0.4	38.8	13.2	769	3.15	26.9	1.3	4.1	6.8	39	0.6	1.9	0.3	45	1.76	0.080
1330615	Soil	1.1	44.6	19.1	108	0.3	35.7	12.1	899	2.65	29.5	1.1	6.2	6.2	31	0.5	1.5	0.3	41	0.68	0.069
1330616	Soil	1.3	50.1	24.9	108	0.4	34.8	12.1	583	2.86	36.3	0.5	4.8	6.0	25	0.4	1.6	0.2	38	1.09	0.077
1330617	Soil	1.0	45.6	25.4	93	0.5	29.7	10.5	687	2.49	43.8	0.5	5.0	5.3	26	0.5	1.6	0.2	35	1.00	0.067
1330618	Soil	1.5	38.0	27.2	153	0.2	35.6	14.6	2217	3.02	44.8	1.4	6.6	3.6	32	0.8	1.9	0.3	40	0.64	0.087
1330619	Soil	1.1	27.1	20.9	97	0.4	23.4	9.0	487	2.15	29.0	0.6	5.1	4.7	20	0.3	1.3	0.2	31	0.35	0.077
1330620	Soil	1.6	29.2	29.3	198	0.1	27.2	13.6	1466	3.30	48.6	2.3	35.2	3.9	37	0.7	1.8	0.3	48	0.72	0.055

This report supersedes all previous preliminary and final reports with this file number dated prior to the date on this certificate. Signature indicates final approval; preliminary reports are unsigned and should be used for reference only.

BUREAU VERITAS MINERAL LABORATORIES Canada

www.bureauveritas.com/um

Bureau Veritas Commodities Canada Ltd.

9050 Shaughnessy St Vancouver British Columbia V6P 6E5 Canada
PHONE (604) 253-3158

Client: **True Point Exploration Inc.**
904 – 409 Granville St.
Vancouver British Columbia V6G 1T2 Canada

Project: Keno Silver
Report Date: November 03, 2020

CERTIFICATE OF ANALYSIS WHI20000560.1

	Method	AQ201	AQ201	AQ201	AQ201	AQ201	AQ201	AQ201	AQ201	AQ201	AQ201	AQ201	AQ201	AQ201	AQ201	AQ201	AQ201	AQ201
	Analyte	La	Cr	Mg	Ba	Ti	B	Al	Na	K	W	Hg	Sc	Tl	S	Ga	Se	Te
	Unit	ppm	ppm	%	ppm	%	ppm	%	%	%	ppm	ppm	ppm	ppm	%	ppm	ppm	ppm
	MDL	1	1	0.01	1	0.001	1	0.01	0.001	0.01	0.1	0.01	0.1	0.1	0.05	1	0.5	0.2
1330591	Soil	15	21	0.42	177	0.031	5	0.95	0.011	0.06	0.2	0.06	3.5	<0.1	<0.05	3	<0.5	<0.2
1330592	Soil	16	29	1.09	279	0.016	5	1.37	0.008	0.11	0.1	0.09	4.5	0.1	<0.05	4	<0.5	<0.2
1330593	Soil	19	21	0.42	305	0.015	2	1.29	0.008	0.05	0.2	0.04	3.4	0.1	<0.05	4	0.8	<0.2
1330594	Soil	21	21	0.43	307	0.015	4	1.31	0.008	0.05	0.1	0.04	3.7	<0.1	0.07	4	1.3	<0.2
1330595	Soil	16	20	0.36	290	0.017	2	1.10	0.008	0.05	0.2	0.03	2.9	<0.1	0.08	3	1.2	<0.2
1330596	Soil	16	17	0.35	322	0.012	4	1.00	0.007	0.04	0.1	0.03	2.9	<0.1	0.06	3	1.8	<0.2
1330597	Soil	19	19	0.39	286	0.015	3	1.11	0.008	0.05	0.2	0.04	3.0	<0.1	0.08	3	1.1	<0.2
1330598	Soil	18	19	0.39	270	0.015	3	1.08	0.008	0.05	0.1	0.05	3.3	<0.1	0.05	3	1.2	<0.2
1330599	Soil	18	22	0.44	351	0.012	2	1.32	0.008	0.06	0.2	0.04	3.5	0.1	<0.05	4	0.7	<0.2
1330600	Soil	17	29	0.57	367	0.018	3	1.62	0.009	0.08	0.2	0.08	4.6	0.1	<0.05	5	<0.5	<0.2
1330601	Soil	17	26	0.56	213	0.018	4	1.32	0.005	0.09	0.1	0.03	2.8	0.2	<0.05	4	<0.5	<0.2
1330602	Soil	18	26	0.49	322	0.027	4	1.32	0.008	0.06	0.2	0.05	4.0	0.1	<0.05	4	<0.5	<0.2
1330603	Soil	19	19	0.41	224	0.034	2	0.98	0.009	0.03	0.1	0.02	2.4	<0.1	<0.05	3	<0.5	<0.2
1330604	Soil	15	26	1.36	295	0.025	5	1.20	0.010	0.11	0.2	0.05	3.9	0.2	<0.05	3	<0.5	<0.2
1330605	Soil	19	21	0.45	284	0.018	<1	1.24	0.008	0.05	0.2	0.05	3.6	0.1	<0.05	3	1.5	<0.2
1330606	Soil	21	21	0.45	347	0.015	4	1.28	0.007	0.05	0.1	0.06	4.0	0.1	0.11	3	2.3	<0.2
1330607	Soil	18	20	0.40	320	0.015	3	1.24	0.007	0.05	0.1	0.05	3.4	0.1	0.07	3	2.0	<0.2
1330608	Soil	19	19	0.40	324	0.014	3	1.17	0.008	0.05	0.2	0.04	3.1	<0.1	0.09	3	1.6	<0.2
1330609	Soil	21	18	0.37	272	0.018	6	1.09	0.008	0.05	0.2	0.04	3.0	<0.1	0.10	3	0.9	<0.2
1330610	Soil	18	20	0.41	298	0.013	3	1.25	0.008	0.05	0.1	0.04	3.4	<0.1	0.10	3	1.3	<0.2
1330611	Soil	19	24	0.49	371	0.011	2	1.56	0.009	0.06	0.1	0.06	4.0	0.1	0.07	4	0.8	<0.2
1330612	Soil	18	25	0.51	422	0.011	<1	1.57	0.009	0.06	0.1	0.06	3.9	0.1	<0.05	4	1.0	<0.2
1330613	Soil	19	26	0.49	359	0.015	2	1.55	0.009	0.06	0.1	0.05	4.3	0.1	<0.05	4	0.7	<0.2
1330614	Soil	17	27	1.17	286	0.018	4	1.49	0.009	0.12	0.1	0.09	4.1	0.2	<0.05	4	<0.5	<0.2
1330615	Soil	18	26	0.64	283	0.028	3	1.32	0.011	0.07	0.2	0.04	4.2	0.1	<0.05	4	<0.5	<0.2
1330616	Soil	16	23	0.87	275	0.030	2	1.12	0.012	0.08	0.2	0.08	4.2	0.1	<0.05	3	<0.5	<0.2
1330617	Soil	16	21	0.74	197	0.024	2	1.09	0.008	0.07	0.1	0.06	3.4	0.2	<0.05	3	<0.5	<0.2
1330618	Soil	13	24	0.56	243	0.020	2	1.17	0.007	0.08	0.1	0.04	3.2	0.1	<0.05	3	0.5	<0.2
1330619	Soil	15	18	0.44	109	0.028	3	0.85	0.007	0.05	<0.1	0.02	2.7	<0.1	<0.05	2	<0.5	<0.2
1330620	Soil	14	27	0.53	201	0.018	4	1.40	0.007	0.11	0.1	0.04	3.8	0.1	<0.05	4	<0.5	<0.2

This report supersedes all previous preliminary and final reports with this file number dated prior to the date on this certificate. Signature indicates final approval; preliminary reports are unsigned and should be used for reference only.

BUREAU VERITAS MINERAL LABORATORIES Canada

www.bureauveritas.com/um

Bureau Veritas Commodities Canada Ltd.

9050 Shaughnessy St Vancouver British Columbia V6P 6E5 Canada
PHONE (604) 253-3158

Client: **True Point Exploration Inc.**
904 – 409 Granville St.
Vancouver British Columbia V6G 1T2 Canada

Project: Keno Silver
Report Date: November 03, 2020

CERTIFICATE OF ANALYSIS WHI20000560.1

	Method	AQ201	AQ201	AQ201	AQ201	AQ201	AQ201	AQ201	AQ201	AQ201	AQ201	AQ201	AQ201	AQ201	AQ201	AQ201	AQ201	AQ201	AQ201	AQ201	AQ201
	Analyte	Mo	Cu	Pb	Zn	Ag	Ni	Co	Mn	Fe	As	U	Au	Th	Sr	Cd	Sb	Bi	V	Ca	P
	Unit	ppm	ppm	ppm	ppm	ppm	ppm	ppm	ppm	%	ppm	ppm	ppb	ppm	ppm	ppm	ppm	ppm	ppm	%	%
	MDL	0.1	0.1	0.1	1	0.1	0.1	0.1	1	0.01	0.5	0.1	0.5	0.1	1	0.1	0.1	0.1	2	0.01	0.001
1330621	Soil	1.3	29.0	11.7	74	0.3	30.9	12.1	635	3.39	39.0	0.6	9.6	6.7	25	0.2	1.3	0.1	48	0.91	0.095
1330622	Soil	1.6	52.8	42.6	93	0.5	34.3	13.1	532	3.24	60.5	0.9	11.6	5.0	19	0.6	1.4	0.3	40	0.86	0.051
1330623	Soil	1.6	26.4	22.7	197	0.2	24.8	10.6	1460	2.01	29.4	0.8	3.3	2.0	61	1.8	1.4	0.2	26	1.59	0.079
1330624	Soil	1.2	33.9	20.9	94	0.3	26.7	10.0	784	2.29	25.7	1.2	11.6	3.1	42	0.5	1.4	0.2	31	0.98	0.072
1330625	Soil	1.0	29.2	14.1	78	0.2	25.3	10.0	423	2.39	12.4	1.8	1.6	5.3	24	0.4	0.8	0.2	41	0.56	0.070
1330626	Soil	1.7	35.3	28.7	118	0.3	36.2	11.7	638	3.29	22.0	0.8	3.0	5.5	23	0.5	1.2	0.4	47	0.77	0.051
1330627	Soil	0.6	30.8	19.3	150	0.4	36.9	14.6	856	2.78	23.1	1.7	5.5	6.5	47	0.7	3.4	0.3	36	0.61	0.072
1330628	Soil	0.5	31.2	18.7	128	0.3	32.0	11.4	354	2.34	21.3	2.2	5.1	6.3	49	0.6	3.2	0.2	31	0.69	0.075
1330629	Soil	0.4	27.8	19.5	122	0.3	25.5	9.1	158	2.14	17.1	2.3	5.0	5.3	41	0.7	3.8	0.2	38	0.59	0.072
1330630	Soil	1.1	39.2	22.4	164	0.4	36.9	18.0	1453	3.23	47.0	2.7	6.5	5.6	55	1.0	5.8	0.2	42	0.73	0.085
1330631	Soil	0.4	28.0	17.3	126	0.3	30.8	12.1	339	2.49	26.8	1.5	3.6	6.4	43	0.7	3.8	0.2	33	0.60	0.077
1330632	Soil	0.5	31.7	19.1	125	0.4	33.5	12.4	250	2.13	21.1	1.9	4.4	7.0	40	0.6	3.5	0.2	39	0.65	0.081
1330633	Soil	1.5	42.6	25.4	121	0.6	37.1	12.2	613	3.11	25.3	0.6	8.8	4.4	28	0.5	1.6	0.3	49	1.31	0.057
1330634	Soil	1.0	28.5	17.1	76	0.2	27.6	9.3	299	2.48	16.4	0.6	4.1	5.0	16	0.2	0.9	0.2	43	0.34	0.054
1330635	Soil	0.7	36.8	22.9	153	0.4	34.5	12.7	297	3.32	58.5	2.0	5.4	6.6	50	0.6	5.1	0.3	40	0.61	0.093
1330636	Soil	1.5	29.9	19.3	119	0.4	32.1	16.6	946	4.44	67.1	2.4	4.7	4.8	54	0.5	4.6	0.2	36	0.79	0.095
1330637	Soil	0.7	27.6	18.2	108	0.3	31.8	13.0	260	2.92	33.2	1.5	3.5	5.6	37	0.2	3.6	0.2	33	0.56	0.079
1330638	Soil	0.5	30.1	18.8	139	0.4	31.8	12.0	299	2.08	13.4	1.6	4.0	6.8	38	0.6	2.5	0.2	38	0.51	0.077
1330639	Soil	1.8	50.4	28.8	121	0.3	39.9	13.2	804	3.45	26.2	0.8	1.9	5.6	31	0.6	1.6	0.4	51	1.50	0.053
1330640	Soil	0.6	14.4	12.1	62	<0.1	13.8	4.2	90	1.51	7.0	1.7	2.4	3.3	21	0.4	0.6	0.2	36	0.40	0.073
1330641	Soil	1.3	39.8	18.4	103	0.3	30.4	11.2	650	2.74	31.5	0.8	3.0	5.9	27	0.6	1.4	0.3	41	0.74	0.101
1330642	Soil	1.1	28.4	17.9	80	0.4	21.9	7.4	487	2.03	21.2	0.4	1.8	4.3	55	0.5	1.5	0.2	23	3.07	0.100
1330643	Soil	1.5	47.4	35.0	90	0.2	31.8	9.3	323	3.24	60.3	0.6	7.0	5.8	10	0.3	1.4	0.3	42	0.21	0.039
1330644	Soil	1.7	40.3	25.0	118	0.4	35.6	11.6	672	3.06	25.7	0.8	3.1	5.7	49	0.7	1.5	0.3	38	2.91	0.074
1330645	Soil	1.4	44.8	21.9	89	0.5	33.8	11.5	1443	3.63	27.3	0.7	3.4	5.6	25	0.3	1.7	0.3	43	0.62	0.082
1330646	Soil	0.6	29.5	19.2	125	0.3	33.1	13.9	805	2.82	26.5	1.8	2.8	7.1	30	0.5	2.9	0.2	37	0.40	0.082
1330647	Soil	0.6	29.0	18.5	113	0.3	30.7	10.2	189	2.14	22.6	1.6	3.0	6.7	33	0.7	3.5	0.2	34	0.44	0.077
1330648	Soil	0.8	37.8	20.6	154	0.3	39.1	13.5	406	2.54	27.1	2.7	3.8	6.6	61	1.1	5.0	0.2	36	0.79	0.079
1330649	Soil	0.6	30.1	19.4	133	0.4	31.9	12.4	362	2.58	21.7	2.0	3.1	7.4	32	0.5	3.0	0.2	39	0.38	0.073
1330650	Soil	1.1	41.7	20.8	111	0.3	36.5	11.4	599	2.91	23.1	0.6	4.8	5.8	24	0.4	1.4	0.3	43	0.80	0.083

This report supersedes all previous preliminary and final reports with this file number dated prior to the date on this certificate. Signature indicates final approval; preliminary reports are unsigned and should be used for reference only.

BUREAU VERITAS MINERAL LABORATORIES Canada

www.bureauveritas.com/um

Bureau Veritas Commodities Canada Ltd.

9050 Shaughnessy St Vancouver British Columbia V6P 6E5 Canada
PHONE (604) 253-3158

Client: **True Point Exploration Inc.**
904 – 409 Granville St.
Vancouver British Columbia V6G 1T2 Canada

Project: Keno Silver
Report Date: November 03, 2020

CERTIFICATE OF ANALYSIS WHI20000560.1

	Method	AQ201	AQ201	AQ201	AQ201	AQ201	AQ201	AQ201	AQ201	AQ201	AQ201	AQ201	AQ201	AQ201	AQ201	AQ201	AQ201	AQ201
	Analyte	La	Cr	Mg	Ba	Ti	B	Al	Na	K	W	Hg	Sc	Tl	S	Ga	Se	Te
	Unit	ppm	ppm	%	ppm	%	ppm	%	%	%	ppm	ppm	ppm	ppm	%	ppm	ppm	ppm
	MDL	1	1	0.01	1	0.001	1	0.01	0.001	0.01	0.1	0.01	0.1	0.1	0.05	1	0.5	0.2
1330621	Soil	17	35	1.35	271	0.081	2	1.33	0.013	0.06	0.2	0.03	5.4	0.2	<0.05	5	0.7	<0.2
1330622	Soil	17	27	0.72	166	0.021	3	1.36	0.008	0.06	0.2	0.06	5.0	0.1	<0.05	3	<0.5	<0.2
1330623	Soil	9	17	0.61	186	0.018	5	0.76	0.008	0.08	0.1	0.05	2.2	<0.1	0.05	2	<0.5	<0.2
1330624	Soil	13	19	0.48	213	0.020	3	0.93	0.007	0.06	0.1	0.03	2.6	0.1	<0.05	3	0.9	<0.2
1330625	Soil	17	25	0.48	336	0.022	2	1.31	0.009	0.07	0.2	0.06	4.1	0.1	<0.05	4	1.1	<0.2
1330626	Soil	18	28	0.75	315	0.014	4	1.71	0.007	0.10	0.1	0.06	4.3	0.2	<0.05	4	<0.5	<0.2
1330627	Soil	17	24	0.46	408	0.013	3	1.42	0.008	0.06	0.1	0.05	3.8	0.1	0.09	4	1.7	<0.2
1330628	Soil	16	21	0.39	311	0.013	3	1.22	0.007	0.05	0.2	0.06	3.5	<0.1	0.11	3	1.7	<0.2
1330629	Soil	16	25	0.44	380	0.013	2	1.46	0.008	0.06	0.1	0.05	3.6	0.1	0.09	4	1.2	<0.2
1330630	Soil	16	27	0.46	578	0.011	2	1.56	0.008	0.06	0.2	0.06	4.0	0.1	0.12	4	1.8	<0.2
1330631	Soil	17	20	0.36	313	0.014	2	1.14	0.007	0.05	0.2	0.05	3.3	<0.1	0.07	3	1.6	<0.2
1330632	Soil	17	23	0.41	292	0.017	2	1.18	0.008	0.05	0.2	0.05	3.8	<0.1	0.08	3	1.7	<0.2
1330633	Soil	16	30	0.93	312	0.014	3	1.63	0.007	0.11	0.1	0.08	4.0	0.2	<0.05	4	0.5	<0.2
1330634	Soil	17	27	0.52	253	0.020	2	1.38	0.007	0.06	0.2	0.05	3.8	0.1	<0.05	4	<0.5	<0.2
1330635	Soil	17	26	0.46	539	0.011	2	1.56	0.007	0.06	0.1	0.06	4.2	0.1	0.12	4	1.8	<0.2
1330636	Soil	15	23	0.39	364	0.013	2	1.32	0.007	0.05	0.1	0.05	3.6	0.1	0.09	3	1.9	<0.2
1330637	Soil	19	20	0.39	270	0.014	1	1.19	0.008	0.04	0.1	0.04	3.3	<0.1	<0.05	3	1.5	<0.2
1330638	Soil	18	24	0.43	344	0.016	2	1.34	0.008	0.05	0.2	0.05	3.8	<0.1	0.07	4	1.3	<0.2
1330639	Soil	17	31	1.05	354	0.014	3	1.69	0.007	0.11	0.1	0.08	4.6	0.2	<0.05	5	0.6	<0.2
1330640	Soil	15	22	0.37	205	0.023	1	1.12	0.007	0.05	0.2	0.04	2.6	0.1	<0.05	3	0.8	<0.2
1330641	Soil	17	26	0.64	306	0.033	2	1.20	0.011	0.06	0.2	0.05	4.1	0.1	<0.05	3	0.7	<0.2
1330642	Soil	14	18	1.17	152	0.030	1	0.76	0.008	0.06	<0.1	0.04	2.5	0.1	<0.05	2	<0.5	<0.2
1330643	Soil	17	29	0.44	209	0.016	2	1.63	0.005	0.07	0.1	0.05	3.8	0.2	<0.05	4	<0.5	<0.2
1330644	Soil	17	28	1.45	321	0.022	3	1.29	0.009	0.11	0.1	0.08	4.0	0.1	<0.05	4	0.6	<0.2
1330645	Soil	16	26	0.62	272	0.026	2	1.21	0.010	0.08	0.2	0.08	4.7	0.1	<0.05	3	<0.5	<0.2
1330646	Soil	20	23	0.40	332	0.016	2	1.33	0.007	0.05	0.2	0.05	3.7	0.1	<0.05	4	1.1	<0.2
1330647	Soil	19	20	0.35	243	0.017	1	1.12	0.008	0.05	0.2	0.05	3.4	<0.1	<0.05	3	1.5	<0.2
1330648	Soil	17	24	0.43	503	0.012	2	1.39	0.008	0.06	0.1	0.05	3.7	0.1	0.12	4	2.4	<0.2
1330649	Soil	19	24	0.45	385	0.013	1	1.46	0.008	0.06	0.2	0.05	3.7	0.1	<0.05	4	1.1	<0.2
1330650	Soil	17	27	0.78	252	0.025	3	1.35	0.009	0.10	0.1	0.07	4.2	0.1	<0.05	4	<0.5	<0.2

This report supersedes all previous preliminary and final reports with this file number dated prior to the date on this certificate. Signature indicates final approval; preliminary reports are unsigned and should be used for reference only.

BUREAU VERITAS MINERAL LABORATORIES Canada

www.bureauveritas.com/um

Bureau Veritas Commodities Canada Ltd.

9050 Shaughnessy St Vancouver British Columbia V6P 6E5 Canada
PHONE (604) 253-3158

Client: **True Point Exploration Inc.**
904 – 409 Granville St.
Vancouver British Columbia V6G 1T2 Canada

Project: Keno Silver
Report Date: November 03, 2020

CERTIFICATE OF ANALYSIS WHI20000560.1

	Method	AQ201	AQ201	AQ201	AQ201	AQ201	AQ201	AQ201	AQ201	AQ201	AQ201	AQ201	AQ201	AQ201	AQ201	AQ201	AQ201	AQ201	AQ201	AQ201	AQ201
	Analyte	Mo	Cu	Pb	Zn	Ag	Ni	Co	Mn	Fe	As	U	Au	Th	Sr	Cd	Sb	Bi	V	Ca	P
	Unit	ppm	ppm	ppm	ppm	ppm	ppm	ppm	ppm	%	ppm	ppm	ppb	ppm	ppm	ppm	ppm	ppm	ppm	%	%
	MDL	0.1	0.1	0.1	1	0.1	0.1	0.1	1	0.01	0.5	0.1	0.5	0.1	1	0.1	0.1	0.1	2	0.01	0.001
1330651	Soil	1.5	49.1	26.9	113	0.5	35.6	12.3	622	2.92	38.2	0.6	4.6	5.7	34	0.5	1.6	0.4	39	1.48	0.088
1330652	Soil	1.6	53.6	29.3	93	0.5	37.3	12.4	594	3.14	71.6	0.8	5.8	5.8	15	0.3	1.4	0.3	49	0.36	0.039
1330653	Soil	1.5	43.2	25.3	106	0.5	32.6	10.8	590	2.75	49.9	0.5	3.3	5.5	23	0.4	1.5	0.3	36	0.77	0.094
1330654	Soil	0.8	32.4	22.2	111	0.5	30.2	12.2	761	2.86	32.1	2.2	5.8	6.0	33	0.3	2.7	0.3	41	0.45	0.086
1897038	Soil	1.0	37.2	20.5	113	0.3	28.5	10.4	349	2.27	23.5	0.9	4.4	4.5	22	0.7	1.1	0.3	32	0.61	0.089
1897039	Soil	1.8	31.6	15.5	95	0.2	25.6	9.5	797	2.75	30.6	0.7	3.2	4.0	23	0.5	1.0	0.2	30	0.58	0.083
1897040	Soil	1.5	27.9	12.9	111	0.2	25.5	8.6	238	2.28	33.6	0.5	2.7	4.8	20	0.6	1.0	0.2	26	0.42	0.104
1897041	Soil	1.2	25.3	35.1	142	0.4	25.5	11.0	575	2.49	59.3	0.9	10.5	4.2	31	1.2	1.1	0.3	23	1.14	0.090
1897042	Soil	1.1	27.5	11.8	101	0.2	23.1	8.0	359	2.04	18.0	0.5	2.3	3.3	24	0.5	0.8	0.2	27	0.62	0.083
1897043	Soil	0.8	14.2	15.5	80	0.2	14.0	5.3	216	1.82	24.4	0.5	4.3	3.8	21	0.4	0.6	0.2	29	0.51	0.086
1897044	Soil	2.0	22.2	23.3	97	0.3	21.3	8.7	428	2.47	63.0	0.5	10.1	4.2	21	0.7	1.0	0.3	29	0.57	0.100
1897045	Soil	1.5	36.6	32.9	157	0.4	29.1	11.8	510	2.52	40.6	0.7	7.5	4.7	24	1.2	1.1	0.4	29	0.73	0.099
1897046	Soil	1.0	33.8	13.0	102	0.2	24.7	7.7	274	2.02	18.3	0.5	7.6	4.1	20	0.6	1.0	0.2	24	0.53	0.087
1897047	Soil	2.3	31.6	29.2	156	0.4	29.8	11.2	581	2.59	64.0	0.6	22.8	4.7	26	1.1	1.3	0.4	23	0.86	0.103
1897048	Soil	2.1	24.1	36.2	131	0.4	23.2	10.0	483	2.44	70.8	0.9	15.0	3.5	26	1.0	1.5	0.3	19	0.92	0.091
1897049	Soil	1.7	37.9	28.2	134	0.5	28.0	9.9	502	2.54	47.0	0.9	62.3	3.3	28	1.1	1.2	0.3	24	1.11	0.110
1897050	Soil	2.3	31.3	43.6	156	0.5	25.3	10.3	726	2.77	86.8	0.9	12.9	3.2	26	1.1	1.2	0.4	26	0.84	0.097
1897051	Soil	2.2	32.9	24.6	173	0.4	28.1	10.3	386	2.77	82.8	0.6	31.6	5.5	19	1.0	1.2	0.4	29	0.45	0.106
1897052	Soil	2.4	24.2	44.9	128	0.4	20.5	8.7	434	2.65	62.2	0.5	17.3	4.4	15	0.8	1.3	0.4	27	0.35	0.080
1897053	Soil	3.0	48.9	29.7	158	0.5	44.8	14.4	622	3.46	87.9	0.6	10.2	6.3	24	1.0	2.1	0.5	29	0.94	0.115
1897054	Soil	2.7	38.5	35.7	159	0.6	32.5	11.2	578	2.67	57.9	0.7	7.0	5.7	28	1.4	1.8	0.3	28	0.89	0.120
1897055	Soil	3.2	36.4	132.6	337	1.1	31.5	12.2	895	3.37	94.8	0.9	48.9	6.5	19	4.7	1.8	0.9	23	0.49	0.144
1897056	Soil	2.1	37.4	30.7	170	0.5	30.4	10.1	307	2.72	70.1	0.8	9.7	5.8	23	1.1	1.4	0.3	33	0.61	0.110
1897057	Soil	2.1	35.9	30.1	147	0.5	28.6	10.4	321	2.76	67.4	0.7	17.6	5.3	23	1.0	1.4	0.3	27	0.65	0.091
1897058	Soil	5.9	31.6	30.9	173	0.5	39.6	14.4	430	3.53	115.0	1.0	45.9	7.4	19	1.3	2.2	0.3	14	0.66	0.135
1897059	Soil	2.2	24.8	42.7	196	0.6	24.2	11.9	677	2.53	82.7	1.1	13.6	3.9	25	1.4	1.2	0.4	25	0.81	0.096
1897060	Soil	2.5	43.8	40.0	207	0.6	35.9	13.9	499	3.34	106.2	1.0	11.7	5.5	24	1.3	1.7	0.5	29	0.78	0.110
1897061	Soil	3.8	17.7	69.7	160	0.5	17.9	15.2	762	3.32	117.3	0.7	39.6	5.0	19	0.8	1.3	0.6	22	0.46	0.144
1897062	Soil	3.0	30.5	164.7	233	1.1	23.2	12.0	446	3.21	84.3	1.0	86.0	6.2	18	1.7	2.1	1.1	24	0.47	0.128
1897063	Soil	1.4	35.4	53.5	157	0.9	27.9	11.1	508	2.54	52.0	0.7	5.7	4.7	28	1.3	1.4	0.3	30	0.85	0.112

This report supersedes all previous preliminary and final reports with this file number dated prior to the date on this certificate. Signature indicates final approval; preliminary reports are unsigned and should be used for reference only.

BUREAU VERITAS MINERAL LABORATORIES Canada

www.bureauveritas.com/um

Bureau Veritas Commodities Canada Ltd.

9050 Shaughnessy St Vancouver British Columbia V6P 6E5 Canada
PHONE (604) 253-3158

Client: **True Point Exploration Inc.**
904 – 409 Granville St.
Vancouver British Columbia V6G 1T2 Canada

Project: Keno Silver
Report Date: November 03, 2020

CERTIFICATE OF ANALYSIS WHI20000560.1

	Method	AQ201	AQ201	AQ201	AQ201	AQ201	AQ201	AQ201	AQ201	AQ201	AQ201	AQ201	AQ201	AQ201	AQ201	AQ201	AQ201	AQ201
	Analyte	La	Cr	Mg	Ba	Ti	B	Al	Na	K	W	Hg	Sc	Tl	S	Ga	Se	Te
	Unit	ppm	ppm	%	ppm	%	ppm	%	%	%	ppm	ppm	ppm	ppm	%	ppm	ppm	ppm
	MDL	1	1	0.01	1	0.001	1	0.01	0.001	0.01	0.1	0.01	0.1	0.1	0.05	1	0.5	0.2
1330651	Soil	16	26	0.94	267	0.021	2	1.27	0.007	0.10	0.2	0.07	4.1	0.1	<0.05	4	<0.5	<0.2
1330652	Soil	19	30	0.58	299	0.022	1	1.72	0.015	0.07	0.1	0.09	5.4	0.2	<0.05	4	0.5	<0.2
1330653	Soil	17	24	0.70	238	0.023	2	1.14	0.007	0.08	0.1	0.07	3.6	0.1	<0.05	3	0.6	<0.2
1330654	Soil	19	26	0.45	352	0.013	2	1.51	0.008	0.06	0.2	0.06	3.9	0.1	<0.05	4	0.9	<0.2
1897038	Soil	14	19	0.41	278	0.019	2	0.90	0.008	0.05	<0.1	0.06	3.0	<0.1	<0.05	3	1.1	<0.2
1897039	Soil	13	18	0.39	276	0.021	1	0.80	0.008	0.04	<0.1	0.06	2.7	<0.1	<0.05	2	0.9	<0.2
1897040	Soil	14	16	0.39	183	0.026	<1	0.72	0.009	0.04	<0.1	0.04	2.2	<0.1	<0.05	2	0.9	<0.2
1897041	Soil	11	16	0.35	166	0.014	1	0.75	0.006	0.04	<0.1	0.06	2.6	<0.1	0.07	2	1.0	<0.2
1897042	Soil	12	17	0.37	226	0.020	1	0.76	0.009	0.04	0.1	0.05	2.4	<0.1	<0.05	2	0.6	<0.2
1897043	Soil	12	17	0.35	164	0.019	2	0.76	0.007	0.04	0.1	0.05	2.2	<0.1	<0.05	2	<0.5	<0.2
1897044	Soil	14	18	0.37	183	0.012	1	0.87	0.006	0.05	<0.1	0.06	2.6	0.1	<0.05	3	0.7	<0.2
1897045	Soil	15	19	0.38	251	0.015	1	0.87	0.007	0.05	<0.1	0.06	3.0	<0.1	<0.05	3	0.9	<0.2
1897046	Soil	12	16	0.42	219	0.025	2	0.71	0.009	0.03	<0.1	0.05	2.4	<0.1	<0.05	2	0.7	<0.2
1897047	Soil	13	17	0.40	185	0.017	3	0.74	0.007	0.05	<0.1	0.07	2.9	<0.1	<0.05	2	0.9	<0.2
1897048	Soil	11	13	0.37	143	0.011	2	0.65	0.006	0.03	0.1	0.05	2.1	<0.1	0.06	2	1.0	<0.2
1897049	Soil	12	17	0.46	196	0.014	3	0.82	0.007	0.05	<0.1	0.08	2.7	<0.1	0.07	2	1.1	<0.2
1897050	Soil	13	17	0.39	179	0.015	2	0.79	0.007	0.04	0.1	0.07	2.7	<0.1	0.05	2	1.0	<0.2
1897051	Soil	17	20	0.42	193	0.018	2	0.93	0.007	0.06	0.2	0.08	2.9	0.1	<0.05	3	0.7	<0.2
1897052	Soil	14	18	0.34	136	0.011	<1	0.88	0.005	0.04	<0.1	0.07	2.4	<0.1	<0.05	3	0.7	<0.2
1897053	Soil	17	21	0.60	204	0.010	3	1.08	0.007	0.08	0.1	0.06	3.3	0.1	<0.05	3	1.3	<0.2
1897054	Soil	17	19	0.61	170	0.019	3	0.88	0.009	0.06	<0.1	0.04	2.7	0.1	<0.05	2	1.8	<0.2
1897055	Soil	16	16	0.29	170	0.009	2	0.85	0.005	0.05	<0.1	0.10	3.6	0.1	<0.05	2	0.9	<0.2
1897056	Soil	16	22	0.46	214	0.024	2	0.93	0.008	0.07	0.2	0.07	3.3	0.1	<0.05	3	1.0	<0.2
1897057	Soil	14	18	0.38	167	0.021	2	0.88	0.008	0.05	0.1	0.07	3.0	0.1	<0.05	2	1.2	<0.2
1897058	Soil	13	10	0.24	101	0.011	2	0.53	0.006	0.04	0.1	0.06	2.9	<0.1	0.05	1	1.1	<0.2
1897059	Soil	13	18	0.40	143	0.015	1	0.84	0.007	0.05	0.1	0.05	2.7	<0.1	<0.05	2	0.7	<0.2
1897060	Soil	14	21	0.49	207	0.020	2	0.93	0.008	0.06	0.1	0.09	3.4	0.1	<0.05	3	1.2	<0.2
1897061	Soil	15	15	0.25	103	0.014	1	0.68	0.005	0.05	<0.1	0.10	2.1	<0.1	<0.05	2	0.7	<0.2
1897062	Soil	16	16	0.29	145	0.010	1	0.87	0.005	0.05	0.1	0.10	2.8	0.1	<0.05	2	0.9	<0.2
1897063	Soil	15	20	0.49	187	0.025	2	0.90	0.010	0.05	0.2	0.05	3.1	0.1	<0.05	2	0.8	<0.2

This report supersedes all previous preliminary and final reports with this file number dated prior to the date on this certificate. Signature indicates final approval; preliminary reports are unsigned and should be used for reference only.

BUREAU VERITAS MINERAL LABORATORIES Canada

www.bureauveritas.com/um

Bureau Veritas Commodities Canada Ltd.

9050 Shaughnessy St Vancouver British Columbia V6P 6E5 Canada
PHONE (604) 253-3158

Client: **True Point Exploration Inc.**
904 – 409 Granville St.
Vancouver British Columbia V6G 1T2 Canada

Project: Keno Silver
Report Date: November 03, 2020

CERTIFICATE OF ANALYSIS WHI20000560.1

	Method	AQ201	AQ201	AQ201	AQ201	AQ201	AQ201	AQ201	AQ201	AQ201	AQ201	AQ201	AQ201	AQ201	AQ201	AQ201	AQ201	AQ201	AQ201	AQ201	AQ201
	Analyte	Mo	Cu	Pb	Zn	Ag	Ni	Co	Mn	Fe	As	U	Au	Th	Sr	Cd	Sb	Bi	V	Ca	P
	Unit	ppm	ppm	ppm	ppm	ppm	ppm	ppm	ppm	%	ppm	ppm	ppb	ppm	ppm	ppm	ppm	ppm	ppm	%	%
	MDL	0.1	0.1	0.1	1	0.1	0.1	0.1	1	0.01	0.5	0.1	0.5	0.1	1	0.1	0.1	0.1	2	0.01	0.001
1897064	Soil	2.0	47.0	66.4	190	1.0	32.8	11.6	570	2.56	65.6	0.8	10.4	5.2	26	1.6	1.8	0.3	30	0.87	0.107
1897065	Soil	2.7	19.7	46.0	75	0.7	16.8	8.9	537	2.51	29.7	0.9	4.8	3.2	22	0.5	1.1	0.2	27	0.59	0.072
1897066	Soil	2.0	20.6	45.9	93	0.6	17.2	11.0	602	2.17	54.2	0.8	3.6	2.4	34	0.5	0.9	0.2	23	1.07	0.116
1897068	Soil	5.5	22.4	22.6	176	0.4	32.2	15.9	653	3.40	58.4	0.8	4.2	6.1	32	1.1	1.7	0.4	11	0.98	0.200
1897070	Soil	2.6	37.9	36.7	111	1.2	27.2	12.0	651	3.08	903.0	1.5	149.3	3.9	31	0.7	3.4	2.3	18	1.17	0.148
1897071	Soil	2.2	39.9	39.6	173	0.5	25.9	13.1	440	2.87	117.7	1.1	6.4	5.5	20	0.6	1.4	0.3	34	0.42	0.088
1897072	Soil	2.6	25.8	46.7	136	0.6	22.8	15.8	828	2.77	108.6	1.5	17.7	3.0	35	1.0	1.3	0.3	24	1.12	0.115
1897073	Soil	3.1	58.2	29.0	102	0.4	43.2	17.2	596	3.54	176.3	1.2	8.0	5.2	28	0.8	2.8	0.3	18	1.02	0.114
1897074	Soil	1.2	27.1	34.9	93	0.3	20.0	7.9	186	2.32	27.0	0.8	4.1	4.7	23	0.4	1.0	0.2	39	0.61	0.081
1897075	Soil	1.7	31.7	43.1	151	0.6	24.5	12.1	500	3.05	69.9	1.6	3.9	4.1	20	0.6	1.2	0.4	44	0.41	0.093
1897076	Soil	1.9	27.4	85.1	160	0.9	23.4	11.7	691	2.52	53.6	1.0	11.9	4.0	28	1.1	1.6	0.2	29	0.74	0.093
1897077	Soil	2.4	25.3	86.5	172	1.1	23.3	8.8	326	2.61	90.1	0.6	6.0	5.5	21	1.1	1.8	0.3	30	0.47	0.111
1897078	Soil	0.6	24.9	13.4	65	0.2	16.1	7.4	154	1.78	25.1	1.1	1.5	3.8	23	0.3	0.5	0.2	30	0.56	0.069
1897080	Soil	2.6	22.6	85.7	207	1.3	22.0	9.1	451	2.40	62.8	0.9	6.4	4.7	28	1.3	2.0	0.2	18	0.97	0.147
1897082	Soil	1.2	89.4	27.3	102	0.4	34.9	18.7	552	2.81	51.8	0.6	3.7	3.5	24	0.7	1.0	0.2	53	0.74	0.080
1897083	Soil	1.8	35.0	35.7	130	0.5	29.6	11.2	388	2.49	41.0	0.9	8.7	5.1	17	0.7	1.3	0.2	37	0.36	0.079
1897084	Soil	1.7	19.9	50.4	140	0.6	19.0	11.5	582	2.23	85.9	1.2	11.6	2.7	36	1.0	1.0	0.4	32	0.91	0.083
1897085	Soil	2.6	31.0	65.6	190	0.8	24.2	13.0	722	2.75	142.8	1.3	15.7	3.8	25	1.3	1.4	0.4	29	0.74	0.103
1897086	Soil	2.6	33.4	71.8	190	0.9	28.5	13.9	654	2.90	208.3	1.7	22.4	4.0	22	1.1	1.3	0.8	27	0.65	0.087
1897087	Soil	2.1	41.7	88.3	180	0.9	27.6	7.3	107	2.31	99.9	1.5	16.6	6.1	22	1.5	1.8	0.6	30	0.62	0.106
1897088	Soil	2.2	52.3	42.1	160	0.3	37.0	11.9	432	3.27	61.9	0.9	51.6	6.3	11	0.5	1.5	0.3	32	0.20	0.058
1897089	Soil	3.9	45.3	38.1	157	0.5	47.4	17.6	594	3.62	44.7	1.9	4.2	6.6	21	1.0	1.5	0.3	29	0.59	0.128
1897090	Soil	1.8	30.7	63.4	231	1.1	27.2	11.7	571	2.46	72.1	1.4	11.7	3.1	34	1.5	1.5	0.3	23	1.21	0.109
1897001	Soil	1.2	42.0	23.3	110	0.4	35.8	11.5	582	3.16	22.4	1.2	2.1	3.9	38	0.4	1.1	0.3	46	0.93	0.075
1897288	Soil	3.1	58.4	89.8	325	4.3	43.3	12.7	511	2.85	163.8	2.1	20.0	6.1	25	2.8	3.2	0.5	29	0.59	0.132
1897289	Soil	3.6	69.5	96.7	268	2.3	42.1	14.6	274	3.19	146.1	1.3	244.4	6.9	32	2.4	3.7	0.5	22	1.18	0.137
1897290	Soil	1.4	34.6	24.0	286	0.4	23.6	16.2	964	2.55	101.5	0.7	8.6	3.8	31	3.7	1.0	0.3	28	0.87	0.105
1897291	Soil	1.0	36.7	30.4	132	0.4	26.0	11.9	516	2.55	45.6	1.1	3.2	5.0	20	0.6	1.0	0.3	37	0.43	0.097
1897292	Soil	1.5	47.5	39.8	147	0.4	31.0	14.1	547	3.28	69.9	1.1	6.6	4.7	23	0.8	1.2	0.4	44	0.64	0.106
1897293	Soil	1.8	54.8	32.8	155	0.4	41.6	15.4	857	3.51	66.7	1.0	20.6	5.0	28	1.0	1.3	0.4	40	1.00	0.104

This report supersedes all previous preliminary and final reports with this file number dated prior to the date on this certificate. Signature indicates final approval; preliminary reports are unsigned and should be used for reference only.

BUREAU VERITAS MINERAL LABORATORIES Canada

www.bureauveritas.com/um

Bureau Veritas Commodities Canada Ltd.

9050 Shaughnessy St Vancouver British Columbia V6P 6E5 Canada
PHONE (604) 253-3158

Client: **True Point Exploration Inc.**
904 – 409 Granville St.
Vancouver British Columbia V6G 1T2 Canada

Project: Keno Silver
Report Date: November 03, 2020

CERTIFICATE OF ANALYSIS WHI20000560.1

	Method	AQ201	AQ201	AQ201	AQ201	AQ201	AQ201	AQ201	AQ201	AQ201	AQ201	AQ201	AQ201	AQ201	AQ201	AQ201	AQ201	AQ201
	Analyte	La	Cr	Mg	Ba	Ti	B	Al	Na	K	W	Hg	Sc	Tl	S	Ga	Se	Te
	Unit	ppm	ppm	%	ppm	%	ppm	%	%	%	ppm	ppm	ppm	ppm	%	ppm	ppm	ppm
	MDL	1	1	0.01	1	0.001	1	0.01	0.001	0.01	0.1	0.01	0.1	0.1	0.05	1	0.5	0.2
1897064	Soil	14	20	0.57	213	0.025	2	0.92	0.010	0.07	0.1	0.05	3.3	0.1	<0.05	2	1.5	<0.2
1897065	Soil	12	17	0.36	152	0.011	1	0.81	0.007	0.04	<0.1	0.06	2.4	0.1	<0.05	3	<0.5	<0.2
1897066	Soil	12	15	0.35	147	0.011	1	0.73	0.006	0.04	<0.1	0.05	2.2	<0.1	0.07	2	1.0	<0.2
1897068	Soil	13	9	0.21	83	0.008	<1	0.51	0.005	0.04	<0.1	0.08	2.8	<0.1	0.07	1	1.0	<0.2
1897070	Soil	11	13	0.30	122	0.007	1	0.79	0.005	0.04	<0.1	0.07	2.8	<0.1	0.07	2	1.0	<0.2
1897071	Soil	16	22	0.44	167	0.021	1	1.12	0.008	0.05	0.2	0.06	3.6	0.1	<0.05	3	1.0	<0.2
1897072	Soil	12	16	0.41	153	0.013	1	0.86	0.007	0.04	0.1	0.06	2.3	<0.1	0.07	2	1.1	<0.2
1897073	Soil	13	14	0.31	131	0.006	1	0.88	0.005	0.04	<0.1	0.06	3.6	<0.1	0.06	2	1.0	<0.2
1897074	Soil	15	26	0.46	183	0.037	1	1.00	0.010	0.06	0.2	0.05	3.3	<0.1	<0.05	3	0.7	<0.2
1897075	Soil	15	33	0.44	193	0.024	1	1.26	0.006	0.06	0.1	0.07	3.3	0.2	<0.05	4	0.7	<0.2
1897076	Soil	15	18	0.38	183	0.016	2	0.89	0.008	0.05	0.1	0.04	2.8	0.1	<0.05	2	0.9	<0.2
1897077	Soil	15	19	0.40	119	0.027	1	0.85	0.010	0.06	<0.1	0.04	2.5	0.1	<0.05	2	1.0	<0.2
1897078	Soil	13	20	0.35	149	0.022	2	0.95	0.006	0.05	0.2	0.05	2.6	0.1	<0.05	3	0.6	<0.2
1897080	Soil	13	13	0.35	99	0.012	2	0.65	0.006	0.04	0.1	0.04	2.4	<0.1	<0.05	2	0.9	<0.2
1897082	Soil	13	30	0.58	179	0.018	1	1.42	0.006	0.05	0.1	0.05	4.6	0.1	<0.05	4	0.5	<0.2
1897083	Soil	17	23	0.39	211	0.022	<1	1.26	0.007	0.05	0.1	0.04	3.3	0.1	<0.05	3	0.7	<0.2
1897084	Soil	13	19	0.44	198	0.013	1	1.04	0.006	0.04	0.1	0.06	2.6	0.1	<0.05	3	0.6	<0.2
1897085	Soil	14	19	0.38	172	0.015	1	0.98	0.006	0.05	0.1	0.09	3.1	<0.1	<0.05	3	0.6	<0.2
1897086	Soil	13	19	0.39	186	0.013	3	0.99	0.006	0.04	0.2	0.09	3.0	<0.1	<0.05	3	0.9	<0.2
1897087	Soil	14	20	0.41	158	0.015	2	1.03	0.006	0.05	0.1	0.06	3.5	0.1	<0.05	3	0.8	<0.2
1897088	Soil	20	24	0.46	209	0.023	2	1.18	0.006	0.06	0.1	0.05	4.5	0.1	<0.05	3	0.6	<0.2
1897089	Soil	14	20	0.37	150	0.018	3	1.16	0.005	0.05	0.1	0.07	3.3	0.1	<0.05	3	0.9	<0.2
1897090	Soil	10	19	0.42	145	0.015	3	0.80	0.006	0.04	0.1	0.07	2.5	<0.1	0.06	2	1.0	<0.2
1897001	Soil	14	30	0.64	404	0.013	4	1.50	0.009	0.10	0.1	0.09	4.2	0.1	<0.05	4	0.8	<0.2
1897288	Soil	18	22	0.49	211	0.018	2	1.13	0.008	0.05	0.1	0.13	4.3	<0.1	<0.05	3	1.2	<0.2
1897289	Soil	13	18	0.58	124	0.018	2	0.83	0.007	0.05	<0.1	0.09	3.6	<0.1	0.05	2	1.6	<0.2
1897290	Soil	12	18	0.46	185	0.026	2	0.78	0.011	0.05	0.2	0.06	2.7	<0.1	<0.05	2	0.7	<0.2
1897291	Soil	16	23	0.45	221	0.022	2	1.09	0.007	0.05	0.1	0.06	3.6	<0.1	<0.05	3	0.7	<0.2
1897292	Soil	15	29	0.60	246	0.016	2	1.37	0.007	0.06	0.2	0.08	4.5	<0.1	<0.05	4	0.8	<0.2
1897293	Soil	16	27	0.76	258	0.021	3	1.28	0.008	0.08	0.2	0.08	4.4	0.1	<0.05	4	0.8	<0.2

This report supersedes all previous preliminary and final reports with this file number dated prior to the date on this certificate. Signature indicates final approval; preliminary reports are unsigned and should be used for reference only.

BUREAU VERITAS MINERAL LABORATORIES Canada

www.bureauveritas.com/um

Bureau Veritas Commodities Canada Ltd.

9050 Shaughnessy St Vancouver British Columbia V6P 6E5 Canada
PHONE (604) 253-3158

Client: **True Point Exploration Inc.**
904 – 409 Granville St.
Vancouver British Columbia V6G 1T2 Canada

Project: Keno Silver
Report Date: November 03, 2020

CERTIFICATE OF ANALYSIS WHI20000560.1

	Method	AQ201	AQ201	AQ201	AQ201	AQ201	AQ201	AQ201	AQ201	AQ201	AQ201	AQ201	AQ201	AQ201	AQ201	AQ201	AQ201	AQ201	AQ201	AQ201	AQ201
	Analyte	Mo	Cu	Pb	Zn	Ag	Ni	Co	Mn	Fe	As	U	Au	Th	Sr	Cd	Sb	Bi	V	Ca	P
	Unit	ppm	ppm	ppm	ppm	ppm	ppm	ppm	ppm	%	ppm	ppm	ppb	ppm	ppm	ppm	ppm	ppm	ppm	%	%
	MDL	0.1	0.1	0.1	1	0.1	0.1	0.1	1	0.01	0.5	0.1	0.5	0.1	1	0.1	0.1	0.1	2	0.01	0.001
1897294	Soil	1.9	66.1	35.1	167	0.5	41.2	15.8	662	3.39	88.4	1.1	15.5	4.9	27	0.9	1.4	0.5	43	0.79	0.108
1897295	Soil	2.5	73.2	67.0	211	1.1	43.5	16.6	818	3.87	130.5	0.7	8.4	6.1	25	1.5	2.0	0.7	41	0.77	0.110
1897296	Soil	1.6	36.0	37.4	141	0.5	29.3	11.3	399	2.65	47.8	0.9	4.9	5.4	18	0.4	1.0	0.3	37	0.36	0.105
1897297	Soil	1.4	38.9	23.0	111	0.4	28.2	9.6	536	2.42	34.8	0.7	3.8	4.9	24	0.7	1.2	0.2	35	0.59	0.121
1897298	Soil	1.9	53.7	43.5	172	0.9	33.9	12.8	474	2.89	68.1	0.5	3.6	5.7	22	1.2	1.4	0.3	36	0.60	0.122
1897299	Soil	1.0	37.0	46.0	129	0.5	21.7	7.3	149	2.17	50.1	1.2	4.3	4.6	23	0.6	1.0	0.2	39	0.46	0.087
1897300	Soil	1.3	31.7	36.9	113	0.4	22.0	10.8	442	2.34	40.3	1.3	6.4	3.3	27	0.9	1.0	0.2	37	0.65	0.099
1897301	Soil	1.0	37.3	28.6	117	0.4	24.0	10.0	333	2.30	37.2	1.0	5.1	4.4	26	0.8	1.0	0.2	39	0.52	0.091
1897302	Soil	1.7	25.4	24.0	113	0.3	24.9	11.9	795	2.45	31.6	1.2	10.7	3.9	27	0.9	1.0	0.2	43	0.66	0.104
1897303	Soil	1.4	41.1	24.6	120	0.4	27.1	11.3	334	2.33	30.0	0.9	5.3	4.7	23	0.9	1.0	0.2	36	0.60	0.115
1897304	Soil	1.7	35.2	37.8	121	0.5	24.7	12.4	575	2.52	48.9	1.1	5.9	3.8	27	0.8	1.1	0.2	40	0.63	0.109
1897305	Soil	1.4	36.1	32.9	120	0.5	23.0	9.6	350	2.30	39.6	1.3	5.2	4.1	27	0.9	1.1	0.2	38	0.66	0.100
1897306	Soil	1.6	50.2	31.9	138	0.5	33.4	12.4	559	2.69	41.3	1.0	3.7	4.9	25	1.1	1.2	0.3	40	0.62	0.108
1897307	Soil	1.6	39.9	27.4	115	0.5	31.0	11.8	863	2.61	47.0	0.7	9.2	4.2	28	0.6	1.1	0.2	36	0.80	0.110
1897308	Soil	2.4	63.9	35.6	156	0.5	42.3	15.6	638	3.76	122.6	0.7	174.8	5.3	33	1.0	1.7	0.5	40	1.41	0.118
1897309	Soil	2.2	64.0	29.7	167	0.4	45.2	15.5	627	3.61	67.0	0.6	12.3	6.1	29	1.0	1.5	0.4	42	1.43	0.107
1897310	Soil	1.7	60.0	31.2	184	0.5	37.9	14.0	504	3.09	63.6	0.8	4.0	5.6	26	1.1	1.3	0.4	39	0.82	0.106
1897311	Soil	2.1	51.3	39.8	176	0.5	32.0	13.4	342	3.47	107.4	1.0	4.4	5.2	25	1.0	1.4	0.4	40	0.74	0.117
1897312	Soil	1.3	42.1	33.7	228	0.5	28.3	12.6	288	2.83	71.9	0.8	30.5	5.5	24	1.7	1.4	0.4	39	0.65	0.111
1897313	Soil	0.7	39.1	50.8	187	0.8	26.2	8.2	152	2.30	143.8	1.3	18.0	4.8	23	1.7	1.7	0.4	34	0.63	0.103
1897314	Soil	1.4	13.8	36.3	152	0.7	16.5	5.9	165	1.98	75.5	0.6	10.9	4.3	20	0.3	1.0	0.3	31	0.46	0.115
1897315	Soil	1.7	18.2	37.3	256	0.6	17.9	8.1	413	2.42	113.3	0.6	8.2	4.5	25	1.2	1.0	0.3	31	0.68	0.134
1897152	Soil	1.4	43.2	28.7	91	0.5	29.8	10.7	485	2.72	37.3	0.5	3.4	4.8	15	0.3	1.5	0.3	41	0.40	0.061
1897153	Soil	1.0	36.3	22.5	80	0.3	29.1	10.7	415	2.63	35.8	1.5	3.9	5.6	21	0.5	1.0	0.3	48	0.48	0.059
1897143	Soil	1.3	49.2	28.0	103	0.7	31.5	12.0	562	2.73	36.3	0.6	499.7	5.0	22	0.7	1.5	0.3	41	0.68	0.071
1897405	Soil	0.4	18.2	10.5	51	0.1	16.8	8.1	315	1.87	8.5	1.2	3.0	3.6	32	0.3	0.6	0.2	36	0.76	0.071
1897406	Soil	0.5	27.1	10.8	65	0.1	24.8	7.9	229	2.07	13.0	0.7	4.8	5.4	26	0.3	0.9	0.2	38	0.53	0.082
1897414	Soil	1.3	44.4	24.4	108	0.4	34.6	12.0	665	2.83	28.8	0.7	18.5	4.4	27	0.6	1.2	0.4	36	1.15	0.081
1897415	Soil	1.7	44.6	27.7	117	0.4	35.5	12.7	899	3.17	37.8	0.6	3.9	5.2	29	0.6	1.4	0.4	37	1.38	0.072
1897416	Soil	1.2	45.0	22.6	79	0.6	30.1	11.2	712	2.68	33.2	1.1	7.4	3.1	22	0.4	1.0	0.3	40	0.69	0.067

This report supersedes all previous preliminary and final reports with this file number dated prior to the date on this certificate. Signature indicates final approval; preliminary reports are unsigned and should be used for reference only.

BUREAU VERITAS MINERAL LABORATORIES Canada

www.bureauveritas.com/um

Bureau Veritas Commodities Canada Ltd.

9050 Shaughnessy St Vancouver British Columbia V6P 6E5 Canada
PHONE (604) 253-3158

Client: **True Point Exploration Inc.**
904 – 409 Granville St.
Vancouver British Columbia V6G 1T2 Canada

Project: Keno Silver
Report Date: November 03, 2020

CERTIFICATE OF ANALYSIS WHI20000560.1

	Method	AQ201	AQ201	AQ201	AQ201	AQ201	AQ201	AQ201	AQ201	AQ201	AQ201	AQ201	AQ201	AQ201	AQ201	AQ201	AQ201	AQ201
	Analyte	La	Cr	Mg	Ba	Ti	B	Al	Na	K	W	Hg	Sc	Tl	S	Ga	Se	Te
	Unit	ppm	ppm	%	ppm	%	ppm	%	%	%	ppm	ppm	ppm	ppm	%	ppm	ppm	ppm
	MDL	1	1	0.01	1	0.001	1	0.01	0.001	0.01	0.1	0.01	0.1	0.1	0.05	1	0.5	0.2
1897294	Soil	17	28	0.62	298	0.019	3	1.38	0.008	0.08	0.2	0.10	4.7	0.1	<0.05	4	0.8	<0.2
1897295	Soil	17	26	0.67	275	0.023	2	1.27	0.009	0.08	0.1	0.11	5.2	0.1	<0.05	4	0.8	<0.2
1897296	Soil	19	25	0.50	188	0.028	1	1.24	0.007	0.05	0.1	0.04	3.0	0.1	<0.05	3	0.5	<0.2
1897297	Soil	15	22	0.44	207	0.033	2	0.98	0.011	0.05	0.2	0.05	3.5	<0.1	<0.05	3	0.6	<0.2
1897298	Soil	16	25	0.54	227	0.031	2	1.13	0.011	0.06	0.2	0.07	4.3	<0.1	<0.05	3	0.5	<0.2
1897299	Soil	16	23	0.42	223	0.025	2	1.14	0.007	0.05	0.4	0.07	3.4	<0.1	<0.05	3	<0.5	<0.2
1897300	Soil	13	23	0.43	236	0.019	1	1.09	0.007	0.05	0.1	0.06	3.0	<0.1	<0.05	3	<0.5	<0.2
1897301	Soil	14	23	0.40	223	0.033	2	1.05	0.010	0.04	0.2	0.04	3.6	<0.1	<0.05	3	0.5	<0.2
1897302	Soil	16	26	0.44	284	0.032	2	1.09	0.010	0.05	0.3	0.05	3.4	<0.1	<0.05	3	0.6	<0.2
1897303	Soil	15	23	0.47	208	0.033	2	0.99	0.010	0.06	0.2	0.05	3.4	<0.1	<0.05	3	0.7	<0.2
1897304	Soil	14	25	0.47	274	0.021	2	1.19	0.007	0.05	0.2	0.06	3.5	<0.1	<0.05	3	0.8	<0.2
1897305	Soil	15	23	0.43	228	0.029	2	1.01	0.009	0.05	0.3	0.06	3.4	<0.1	<0.05	3	0.7	<0.2
1897306	Soil	17	25	0.47	282	0.030	1	1.13	0.010	0.06	0.2	0.05	4.0	<0.1	<0.05	3	0.9	<0.2
1897307	Soil	14	24	0.50	202	0.027	2	1.08	0.009	0.05	0.1	0.05	3.4	<0.1	<0.05	3	0.5	<0.2
1897308	Soil	15	25	1.00	240	0.022	2	1.27	0.009	0.08	0.2	0.08	4.1	0.1	<0.05	3	1.0	<0.2
1897309	Soil	17	29	1.17	209	0.027	3	1.26	0.009	0.11	0.1	0.08	4.4	0.1	<0.05	4	0.7	<0.2
1897310	Soil	15	27	0.62	238	0.025	2	1.19	0.009	0.07	0.2	0.08	4.3	<0.1	<0.05	3	0.9	<0.2
1897311	Soil	16	28	0.63	208	0.019	3	1.27	0.007	0.07	0.1	0.08	4.1	<0.1	<0.05	4	0.9	<0.2
1897312	Soil	16	26	0.53	202	0.024	2	1.15	0.009	0.06	0.1	0.08	4.1	<0.1	<0.05	3	0.5	<0.2
1897313	Soil	15	21	0.47	210	0.016	1	1.06	0.008	0.05	0.1	0.09	3.5	<0.1	<0.05	3	0.8	<0.2
1897314	Soil	14	20	0.46	110	0.022	1	0.88	0.007	0.04	0.2	0.05	2.6	<0.1	<0.05	3	<0.5	<0.2
1897315	Soil	15	19	0.46	117	0.021	1	0.89	0.007	0.04	0.2	0.06	2.4	<0.1	<0.05	3	<0.5	<0.2
1897152	Soil	15	28	0.56	187	0.022	1	1.30	0.007	0.06	0.1	0.04	3.4	0.2	<0.05	3	<0.5	<0.2
1897153	Soil	17	28	0.54	362	0.022	1	1.43	0.008	0.05	0.2	0.06	4.2	0.1	<0.05	4	0.6	<0.2
1897143	Soil	16	25	0.58	322	0.027	3	1.17	0.009	0.06	0.2	0.05	3.8	0.1	<0.05	3	0.9	<0.2
1897405	Soil	13	21	0.39	348	0.019	2	1.11	0.010	0.04	0.2	0.04	3.0	<0.1	<0.05	3	<0.5	<0.2
1897406	Soil	17	22	0.39	408	0.035	2	0.97	0.012	0.05	0.2	0.04	3.3	<0.1	<0.05	3	1.1	<0.2
1897414	Soil	14	25	0.67	370	0.014	3	1.15	0.007	0.08	0.1	0.09	3.7	0.2	<0.05	3	0.9	<0.2
1897415	Soil	16	24	1.00	262	0.023	3	1.16	0.009	0.08	0.1	0.07	4.0	0.2	<0.05	3	0.5	<0.2
1897416	Soil	13	26	0.54	370	0.012	2	1.36	0.008	0.06	0.1	0.08	3.5	0.1	<0.05	4	0.9	<0.2

This report supersedes all previous preliminary and final reports with this file number dated prior to the date on this certificate. Signature indicates final approval; preliminary reports are unsigned and should be used for reference only.

BUREAU VERITAS MINERAL LABORATORIES Canada

www.bureauveritas.com/um

Bureau Veritas Commodities Canada Ltd.

9050 Shaughnessy St Vancouver British Columbia V6P 6E5 Canada
PHONE (604) 253-3158

Client: **True Point Exploration Inc.**
904 – 409 Granville St.
Vancouver British Columbia V6G 1T2 Canada

Project: Keno Silver
Report Date: November 03, 2020

CERTIFICATE OF ANALYSIS WHI20000560.1

	Method	AQ201	AQ201	AQ201	AQ201	AQ201	AQ201	AQ201	AQ201	AQ201	AQ201	AQ201	AQ201	AQ201	AQ201	AQ201	AQ201	AQ201	AQ201	AQ201	AQ201
	Analyte	Mo	Cu	Pb	Zn	Ag	Ni	Co	Mn	Fe	As	U	Au	Th	Sr	Cd	Sb	Bi	V	Ca	P
	Unit	ppm	ppm	ppm	ppm	ppm	ppm	ppm	ppm	%	ppm	ppm	ppb	ppm	ppm	ppm	ppm	ppm	ppm	%	%
	MDL	0.1	0.1	0.1	1	0.1	0.1	0.1	1	0.01	0.5	0.1	0.5	0.1	1	0.1	0.1	0.1	2	0.01	0.001
1897417	Soil	1.2	34.1	19.0	85	0.3	26.2	9.3	507	2.20	28.3	0.5	2.3	4.3	53	0.6	1.3	0.2	28	2.79	0.086
1897418	Soil	1.1	40.7	21.5	97	0.5	28.6	9.3	419	2.51	39.7	0.5	7.3	5.3	37	0.4	1.4	0.3	33	1.55	0.087
1897419	Soil	1.3	44.9	23.3	100	0.4	35.7	11.7	553	3.06	31.8	0.4	2.2	5.0	18	0.5	1.4	0.3	42	0.72	0.046
1897420	Soil	0.2	31.2	20.7	79	0.3	17.9	5.4	167	1.34	9.4	1.0	3.2	3.9	33	0.3	0.9	0.3	32	0.98	0.068
1897424	Soil	0.4	19.4	10.8	49	0.1	18.3	6.5	204	1.65	8.1	1.9	2.9	4.8	26	0.1	0.7	0.2	39	0.54	0.070
1897432	Soil	0.7	37.6	21.2	79	0.4	28.2	10.6	382	2.49	28.6	0.8	2.0	4.8	23	0.5	1.1	0.3	40	0.59	0.069
1897433	Soil	1.0	27.4	18.2	82	0.2	23.1	9.6	660	2.73	30.9	0.6	9.3	4.7	21	0.4	1.0	0.2	38	0.52	0.082
1897434	Soil	1.3	41.2	22.4	101	0.5	32.1	11.2	576	2.80	35.0	0.5	7.2	4.4	20	0.4	1.2	0.3	40	0.55	0.074
1897435	Soil	0.9	29.3	12.4	52	0.4	22.5	8.6	817	2.00	19.9	0.8	5.0	2.2	27	0.2	0.6	0.2	34	0.81	0.095
1897436	Soil	0.9	43.4	18.0	80	0.3	26.1	9.8	488	2.46	43.3	0.5	6.3	4.6	15	0.2	1.1	0.2	34	0.43	0.049
1897437	Soil	0.9	18.8	10.1	59	<0.1	17.3	7.3	205	1.98	11.9	0.6	2.2	4.6	18	0.1	0.6	0.1	36	0.28	0.078
1897438	Soil	1.1	39.7	18.1	92	0.4	29.3	13.3	1393	2.51	27.6	1.1	3.6	3.7	32	0.7	1.0	0.2	36	0.88	0.079
1897439	Soil	0.9	45.2	20.9	106	0.5	31.5	11.0	442	2.42	25.1	0.7	7.1	5.6	23	0.7	1.0	0.3	39	0.52	0.081
1897440	Soil	0.7	21.1	13.6	76	0.2	18.0	6.9	277	2.47	29.1	1.0	1.2	4.8	27	0.4	0.7	0.2	37	0.57	0.071
1897441	Soil	0.7	34.5	17.9	68	0.3	24.3	8.7	154	2.27	25.1	1.3	3.8	5.3	24	0.3	1.0	0.2	42	0.56	0.064
1897442	Soil	0.4	8.7	10.4	49	0.1	12.4	5.2	121	1.70	9.9	1.3	4.6	4.3	33	<0.1	0.4	0.1	31	0.74	0.077
1897443	Soil	0.6	12.6	11.2	69	0.1	13.6	5.9	380	1.36	6.5	0.6	13.0	4.7	22	0.2	0.6	0.1	33	0.48	0.075
1897444	Soil	0.5	27.6	25.3	136	0.3	21.9	7.7	693	1.73	9.8	0.6	4.0	5.3	22	0.6	1.1	0.3	36	0.55	0.096
1897445	Soil	2.0	53.2	30.7	132	0.3	45.9	13.5	758	3.41	33.3	0.7	3.7	6.0	26	0.5	1.3	0.4	49	1.22	0.077
1897446	Soil	1.6	53.7	27.9	111	0.5	38.1	12.6	699	3.28	42.2	0.6	4.7	6.2	16	0.3	1.7	0.3	44	0.35	0.063
1897447	Soil	1.1	32.2	18.1	83	0.2	27.2	9.1	448	2.43	21.7	0.8	3.7	5.5	21	0.3	1.1	0.2	41	0.76	0.072
1897448	Soil	0.6	24.7	15.4	83	0.2	19.1	8.8	1414	1.73	17.4	1.5	2.5	5.0	27	0.4	0.7	0.2	35	0.58	0.067
1897449	Soil	0.6	16.7	11.0	54	0.2	16.0	6.6	460	1.89	13.7	1.7	3.8	3.2	33	0.3	0.5	0.2	31	0.78	0.062
1897450	Soil	2.0	45.7	42.8	102	0.4	39.8	12.0	588	3.21	32.7	0.7	3.7	5.0	17	0.7	1.2	0.3	44	0.43	0.062
1897451	Soil	1.5	48.0	23.2	98	0.4	31.8	12.7	668	3.30	26.1	0.7	2.8	5.4	21	0.2	1.2	0.3	44	0.78	0.044
1897452	Soil	0.5	19.8	9.3	50	<0.1	20.9	7.4	160	2.07	10.6	0.5	1.3	3.8	18	<0.1	0.7	0.1	34	0.27	0.081
1897453	Soil	1.3	38.0	22.3	100	0.5	29.6	9.9	563	2.96	32.3	0.7	4.1	3.8	18	0.3	1.0	0.3	46	0.53	0.059
1897454	Soil	1.3	42.2	25.1	86	0.3	31.4	11.6	517	2.81	44.0	0.6	6.9	5.4	23	0.4	1.4	0.3	39	1.40	0.044
1897455	Soil	1.3	29.9	17.6	82	<0.1	29.4	11.5	376	3.20	25.0	0.5	3.5	5.4	10	0.3	1.2	0.2	45	0.12	0.048
1897456	Soil	1.7	56.5	27.7	132	0.4	41.0	13.6	970	3.51	34.8	0.5	5.5	5.8	30	0.7	1.8	0.3	47	1.47	0.083

This report supersedes all previous preliminary and final reports with this file number dated prior to the date on this certificate. Signature indicates final approval; preliminary reports are unsigned and should be used for reference only.

BUREAU VERITAS MINERAL LABORATORIES Canada

www.bureauveritas.com/um

Bureau Veritas Commodities Canada Ltd.

9050 Shaughnessy St Vancouver British Columbia V6P 6E5 Canada
PHONE (604) 253-3158

Client: **True Point Exploration Inc.**
904 – 409 Granville St.
Vancouver British Columbia V6G 1T2 Canada

Project: Keno Silver
Report Date: November 03, 2020

CERTIFICATE OF ANALYSIS WHI20000560.1

	Method	AQ201	AQ201	AQ201	AQ201	AQ201	AQ201	AQ201	AQ201	AQ201	AQ201	AQ201	AQ201	AQ201	AQ201	AQ201	AQ201	AQ201
	Analyte	La	Cr	Mg	Ba	Ti	B	Al	Na	K	W	Hg	Sc	Tl	S	Ga	Se	Te
	Unit	ppm	ppm	%	ppm	%	ppm	%	%	%	ppm	ppm	ppm	ppm	%	ppm	ppm	ppm
	MDL	1	1	0.01	1	0.001	1	0.01	0.001	0.01	0.1	0.01	0.1	0.1	0.05	1	0.5	0.2
1897417	Soil	13	19	1.17	216	0.028	1	0.86	0.008	0.08	0.1	0.05	2.8	0.1	<0.05	2	<0.5	<0.2
1897418	Soil	17	24	0.83	221	0.030	2	1.07	0.009	0.08	0.1	0.05	3.3	0.1	<0.05	3	<0.5	<0.2
1897419	Soil	16	27	0.70	368	0.017	2	1.34	0.008	0.07	0.2	0.07	4.4	0.1	<0.05	4	0.5	<0.2
1897420	Soil	13	20	0.47	237	0.019	2	0.99	0.008	0.05	0.1	0.05	3.1	0.1	0.06	3	0.7	<0.2
1897424	Soil	15	21	0.37	300	0.025	1	1.10	0.009	0.04	0.2	0.04	3.1	<0.1	<0.05	3	0.7	<0.2
1897432	Soil	15	23	0.47	275	0.022	2	1.13	0.007	0.06	0.1	0.05	3.6	0.1	<0.05	3	0.6	<0.2
1897433	Soil	16	23	0.48	238	0.021	2	1.12	0.008	0.06	0.1	0.05	3.1	<0.1	<0.05	3	<0.5	<0.2
1897434	Soil	16	25	0.58	271	0.019	3	1.21	0.008	0.08	0.1	0.07	3.6	0.1	<0.05	4	0.6	<0.2
1897435	Soil	12	20	0.39	363	0.014	2	1.17	0.006	0.04	0.2	0.07	2.6	<0.1	<0.05	3	0.7	<0.2
1897436	Soil	17	22	0.51	191	0.024	<1	1.00	0.008	0.05	<0.1	0.05	3.4	<0.1	<0.05	3	<0.5	<0.2
1897437	Soil	17	21	0.36	168	0.034	<1	1.02	0.008	0.04	0.2	0.03	2.6	<0.1	<0.05	3	<0.5	<0.2
1897438	Soil	13	23	0.48	321	0.019	2	1.10	0.010	0.06	0.1	0.06	3.4	0.1	<0.05	3	0.7	<0.2
1897439	Soil	16	24	0.52	277	0.025	2	1.18	0.010	0.06	0.2	0.06	4.2	0.1	<0.05	3	0.7	<0.2
1897440	Soil	14	21	0.38	226	0.027	<1	1.02	0.010	0.05	0.2	0.04	3.1	<0.1	<0.05	3	<0.5	<0.2
1897441	Soil	15	24	0.45	273	0.022	<1	1.16	0.009	0.05	0.2	0.04	3.7	<0.1	<0.05	4	0.9	<0.2
1897442	Soil	13	19	0.40	188	0.023	<1	1.00	0.009	0.04	0.2	0.04	2.5	<0.1	<0.05	3	0.9	<0.2
1897443	Soil	14	19	0.38	162	0.030	1	0.89	0.009	0.04	0.3	0.05	2.3	<0.1	<0.05	3	0.6	<0.2
1897444	Soil	16	23	0.56	187	0.031	2	1.04	0.009	0.07	0.1	0.04	3.1	0.1	<0.05	3	<0.5	<0.2
1897445	Soil	18	33	1.14	289	0.021	4	1.54	0.009	0.12	0.1	0.10	4.6	0.2	<0.05	4	0.5	<0.2
1897446	Soil	18	28	0.57	272	0.020	2	1.41	0.008	0.10	<0.1	0.08	4.5	0.2	<0.05	4	<0.5	<0.2
1897447	Soil	18	25	0.71	274	0.031	2	1.26	0.010	0.06	0.2	0.06	3.6	0.1	<0.05	4	<0.5	<0.2
1897448	Soil	14	21	0.41	278	0.023	2	1.09	0.009	0.05	0.1	0.05	3.1	0.1	<0.05	3	<0.5	<0.2
1897449	Soil	12	20	0.37	258	0.020	2	1.01	0.009	0.04	0.2	0.04	2.9	<0.1	<0.05	3	0.8	<0.2
1897450	Soil	17	30	0.59	299	0.020	2	1.48	0.010	0.08	0.1	0.06	4.3	0.1	<0.05	4	0.7	<0.2
1897451	Soil	18	27	0.79	251	0.023	2	1.29	0.010	0.07	0.2	0.08	4.3	0.1	<0.05	4	0.6	<0.2
1897452	Soil	17	21	0.38	170	0.032	<1	1.10	0.008	0.04	0.2	0.03	2.4	<0.1	<0.05	3	<0.5	<0.2
1897453	Soil	14	27	0.53	347	0.015	1	1.48	0.007	0.06	0.1	0.07	3.6	0.1	<0.05	4	<0.5	<0.2
1897454	Soil	15	25	0.75	169	0.023	1	1.29	0.007	0.07	0.1	0.04	3.4	0.2	<0.05	3	0.5	<0.2
1897455	Soil	15	27	0.44	150	0.028	<1	1.42	0.006	0.06	0.2	0.03	2.7	0.1	<0.05	4	<0.5	<0.2
1897456	Soil	16	27	1.11	263	0.023	2	1.37	0.009	0.13	0.1	0.08	4.6	0.2	<0.05	4	<0.5	<0.2

This report supersedes all previous preliminary and final reports with this file number dated prior to the date on this certificate. Signature indicates final approval; preliminary reports are unsigned and should be used for reference only.

BUREAU VERITAS MINERAL LABORATORIES Canada

www.bureauveritas.com/um

Bureau Veritas Commodities Canada Ltd.

9050 Shaughnessy St Vancouver British Columbia V6P 6E5 Canada
PHONE (604) 253-3158

Client: **True Point Exploration Inc.**
904 – 409 Granville St.
Vancouver British Columbia V6G 1T2 Canada

Project: Keno Silver
Report Date: November 03, 2020

CERTIFICATE OF ANALYSIS WHI20000560.1

	Method	AQ201	AQ201	AQ201	AQ201	AQ201	AQ201	AQ201	AQ201	AQ201	AQ201	AQ201	AQ201	AQ201	AQ201	AQ201	AQ201	AQ201	AQ201	AQ201	AQ201
	Analyte	Mo	Cu	Pb	Zn	Ag	Ni	Co	Mn	Fe	As	U	Au	Th	Sr	Cd	Sb	Bi	V	Ca	P
	Unit	ppm	ppm	ppm	ppm	ppm	ppm	ppm	ppm	%	ppm	ppm	ppb	ppm	ppm	ppm	ppm	ppm	ppm	%	%
	MDL	0.1	0.1	0.1	1	0.1	0.1	0.1	1	0.01	0.5	0.1	0.5	0.1	1	0.1	0.1	0.1	2	0.01	0.001
1897457	Soil	1.1	34.8	24.0	159	0.4	39.0	15.9	396	2.93	25.6	0.5	4.2	3.5	13	0.5	0.7	0.3	64	0.20	0.080
1897458	Soil	0.7	30.1	16.7	79	0.1	27.8	8.6	308	2.15	11.2	0.5	4.4	3.8	17	0.2	0.9	0.2	38	0.31	0.086
1897459	Soil	1.1	40.8	21.4	88	0.4	33.2	10.6	442	2.83	23.6	0.7	5.2	4.7	21	0.3	0.9	0.6	52	0.75	0.061
1897505	Soil	1.3	47.0	23.5	105	0.7	30.3	10.9	350	2.58	50.5	0.7	33.2	4.3	23	0.6	1.3	0.3	37	0.69	0.087
1897506	Soil	0.8	38.9	19.1	92	0.5	24.6	9.9	254	2.11	17.4	0.6	4.4	5.2	27	0.5	1.0	0.2	34	0.99	0.092
1897507	Soil	1.3	46.3	15.4	89	0.5	27.2	13.6	303	2.12	39.0	0.4	6.8	4.5	29	0.8	1.1	0.2	31	1.53	0.098
1897508	Soil	1.3	32.0	13.7	82	0.3	18.2	7.0	490	2.18	31.0	0.7	4.3	3.6	27	0.4	0.9	0.2	27	1.02	0.076
1897509	Soil	2.0	45.4	20.3	99	0.6	33.6	12.2	789	2.44	34.6	0.5	59.6	5.0	23	1.1	1.2	0.3	32	1.53	0.093
1897510	Soil	5.2	31.1	14.3	82	0.4	30.3	13.6	4096	3.37	136.9	0.8	55.0	3.3	68	0.7	1.1	0.2	24	5.63	0.081
1897511	Soil	17.7	31.6	15.6	82	0.3	33.9	17.6	8444	5.39	356.3	1.0	5.7	3.1	64	0.9	1.6	0.2	21	4.99	0.076
1897512	Soil	4.1	33.6	16.9	107	0.5	29.2	12.5	2703	3.77	140.3	1.1	18.3	2.5	46	0.9	1.3	0.2	26	2.66	0.091
1897513	Soil	6.4	30.0	14.3	77	0.3	25.3	13.0	4422	3.74	149.2	0.8	2.7	2.9	77	0.7	1.4	0.2	22	7.00	0.077
1897514	Soil	3.0	29.2	18.4	99	0.5	27.4	12.0	1909	2.84	91.6	1.6	4.8	3.0	35	1.0	1.1	0.2	27	1.40	0.087
1897515	Soil	14.8	31.0	17.5	151	0.3	54.2	15.8	>10000	2.76	89.6	0.9	8.0	2.1	35	3.6	1.9	0.2	23	1.92	0.095
1897516	Soil	4.5	38.1	16.6	94	0.4	34.5	14.4	4255	4.20	168.5	0.6	5.3	3.4	46	1.0	1.5	0.2	27	3.42	0.080
1897517	Soil	3.9	40.7	18.8	93	0.5	29.3	12.7	2178	4.51	162.7	0.6	10.2	4.2	50	0.6	1.3	0.2	28	3.26	0.080
1897518	Soil	1.9	41.6	15.7	103	0.4	31.4	11.4	1948	3.01	86.4	1.0	3.9	3.2	47	0.8	1.0	0.2	28	3.08	0.087
1897519	Soil	1.2	28.2	16.5	91	0.4	29.3	11.0	1439	2.41	40.3	0.6	8.9	3.1	29	0.6	1.0	0.2	32	1.10	0.058
1897520	Soil	1.3	48.6	26.4	105	0.9	28.1	11.3	632	2.69	61.4	0.7	7.1	4.3	23	0.5	1.4	0.2	35	1.11	0.099
1897521	Soil	0.7	20.7	11.9	62	0.2	20.6	8.4	935	1.85	28.5	0.5	3.6	2.6	97	0.5	0.5	0.1	22	9.31	0.077
1897522	Soil	0.8	28.9	16.0	74	0.4	23.1	9.1	751	2.01	41.1	0.5	3.8	3.1	101	0.6	0.8	0.2	21	9.72	0.078
1897523	Soil	0.7	37.4	15.2	92	0.5	23.2	8.5	445	1.88	21.4	0.5	4.8	3.2	56	0.6	0.8	0.2	23	4.25	0.087
1897524	Soil	1.0	46.1	27.9	108	0.7	27.2	11.7	298	2.44	38.5	0.6	8.2	5.2	22	0.6	1.3	0.3	37	0.58	0.093
1897525	Soil	0.3	42.9	18.1	88	0.4	20.3	7.3	471	1.81	21.9	2.1	4.3	3.2	40	0.5	0.9	0.2	31	1.45	0.066
1897526	Soil	0.7	35.5	17.7	100	0.5	25.0	10.6	376	2.11	27.7	0.5	3.4	4.2	26	0.5	0.8	0.2	32	0.98	0.079
1897527	Soil	1.0	41.9	18.2	104	0.4	25.2	10.2	560	2.75	40.8	1.3	3.2	3.1	34	0.7	0.9	0.2	29	1.26	0.077
1897528	Soil	0.2	39.4	12.7	78	0.3	20.3	6.9	212	1.57	11.4	1.7	4.4	2.9	38	0.6	0.9	0.2	26	1.38	0.071
1897529	Soil	0.5	38.8	18.8	84	0.3	21.7	9.7	299	2.03	26.0	0.8	2.7	4.7	26	0.4	0.9	0.2	34	0.69	0.077
1897530	Soil	1.1	31.9	17.0	79	0.3	19.6	8.1	357	3.33	79.2	2.0	2.9	3.9	31	0.5	1.1	0.2	34	1.02	0.070
1897531	Soil	0.6	36.5	17.9	95	0.4	25.6	9.4	607	1.97	17.7	1.0	4.2	4.2	33	0.6	1.0	0.2	35	1.49	0.070

This report supersedes all previous preliminary and final reports with this file number dated prior to the date on this certificate. Signature indicates final approval; preliminary reports are unsigned and should be used for reference only.

BUREAU VERITAS MINERAL LABORATORIES Canada

www.bureauveritas.com/um

Bureau Veritas Commodities Canada Ltd.

9050 Shaughnessy St Vancouver British Columbia V6P 6E5 Canada
PHONE (604) 253-3158

Client: **True Point Exploration Inc.**
904 – 409 Granville St.
Vancouver British Columbia V6G 1T2 Canada

Project: Keno Silver
Report Date: November 03, 2020

CERTIFICATE OF ANALYSIS WHI20000560.1

	Method	AQ201	AQ201	AQ201	AQ201	AQ201	AQ201	AQ201	AQ201	AQ201	AQ201	AQ201	AQ201	AQ201	AQ201	AQ201	AQ201	AQ201
	Analyte	La	Cr	Mg	Ba	Ti	B	Al	Na	K	W	Hg	Sc	Tl	S	Ga	Se	Te
	Unit	ppm	ppm	%	ppm	%	ppm	%	%	%	ppm	ppm	ppm	ppm	%	ppm	ppm	ppm
	MDL	1	1	0.01	1	0.001	1	0.01	0.001	0.01	0.1	0.01	0.1	0.1	0.05	1	0.5	0.2
1897457	Soil	14	34	0.54	221	0.030	3	1.97	0.006	0.05	0.2	0.03	2.9	0.1	<0.05	5	<0.5	<0.2
1897458	Soil	16	24	0.52	161	0.025	2	1.28	0.007	0.06	0.2	0.04	2.7	0.1	<0.05	3	<0.5	<0.2
1897459	Soil	19	31	0.70	298	0.015	2	1.66	0.008	0.07	0.1	0.07	4.6	0.1	<0.05	4	<0.5	<0.2
1897505	Soil	14	24	0.50	241	0.025	3	1.02	0.010	0.06	0.1	0.04	3.6	0.1	<0.05	3	0.7	<0.2
1897506	Soil	14	22	0.71	187	0.034	2	0.93	0.011	0.05	0.2	0.04	3.2	<0.1	<0.05	3	1.2	<0.2
1897507	Soil	13	19	0.85	152	0.045	2	0.86	0.011	0.05	0.2	0.04	3.3	0.1	<0.05	3	<0.5	<0.2
1897508	Soil	13	20	0.49	246	0.027	2	0.83	0.010	0.05	0.2	0.04	2.9	<0.1	<0.05	3	1.7	<0.2
1897509	Soil	14	22	1.13	202	0.033	2	0.92	0.010	0.06	0.1	0.05	3.4	0.1	<0.05	3	0.8	<0.2
1897510	Soil	10	18	0.58	445	0.026	2	0.73	0.010	0.05	<0.1	0.05	2.7	0.1	<0.05	2	1.0	<0.2
1897511	Soil	9	17	0.69	924	0.022	2	0.66	0.009	0.04	0.2	0.03	2.6	0.1	<0.05	1	0.6	<0.2
1897512	Soil	10	24	0.46	445	0.021	4	0.95	0.012	0.06	0.1	0.05	3.0	0.1	0.09	3	1.6	<0.2
1897513	Soil	9	19	0.63	617	0.025	3	0.71	0.010	0.05	0.1	0.04	2.6	0.1	0.06	2	0.9	<0.2
1897514	Soil	11	24	0.60	376	0.022	4	0.91	0.012	0.05	0.1	0.06	3.2	0.2	0.07	3	2.4	<0.2
1897515	Soil	10	19	0.97	2188	0.018	3	0.76	0.010	0.05	0.1	0.04	2.6	0.3	<0.05	<1	1.1	<0.2
1897516	Soil	11	20	0.71	490	0.026	2	0.82	0.011	0.05	0.1	0.05	3.0	0.2	<0.05	2	1.1	<0.2
1897517	Soil	11	19	0.70	260	0.030	2	0.82	0.010	0.06	0.1	0.04	3.0	0.1	<0.05	2	0.9	<0.2
1897518	Soil	11	21	0.56	250	0.025	3	0.92	0.011	0.05	0.1	0.05	3.2	0.1	<0.05	3	1.1	<0.2
1897519	Soil	12	20	0.48	269	0.024	3	0.97	0.011	0.04	0.2	0.06	3.1	0.1	0.05	3	0.8	<0.2
1897520	Soil	13	23	0.87	162	0.037	2	0.94	0.009	0.05	<0.1	0.04	3.7	0.1	<0.05	3	0.7	<0.2
1897521	Soil	8	15	0.64	179	0.027	1	0.67	0.010	0.04	0.1	0.03	2.3	<0.1	0.07	2	<0.5	<0.2
1897522	Soil	8	16	0.76	172	0.030	1	0.71	0.009	0.05	0.1	0.02	2.6	0.1	0.05	2	<0.5	<0.2
1897523	Soil	11	19	0.78	177	0.027	2	0.86	0.010	0.05	0.1	0.06	3.0	<0.1	0.05	2	0.6	<0.2
1897524	Soil	15	25	0.50	193	0.030	2	1.06	0.008	0.06	0.1	0.04	3.7	0.2	<0.05	3	0.7	<0.2
1897525	Soil	11	21	0.45	294	0.020	2	1.00	0.009	0.05	0.1	0.06	3.1	0.1	0.11	3	1.2	<0.2
1897526	Soil	14	21	0.72	180	0.030	1	0.96	0.011	0.05	0.1	0.05	3.4	<0.1	<0.05	3	0.6	<0.2
1897527	Soil	12	21	0.45	328	0.022	2	0.95	0.009	0.05	0.1	0.07	3.6	0.1	0.09	3	1.1	<0.2
1897528	Soil	11	19	0.44	267	0.024	2	0.91	0.010	0.05	0.1	0.05	2.9	<0.1	0.10	3	1.1	<0.2
1897529	Soil	14	21	0.46	223	0.033	2	0.94	0.010	0.05	0.2	0.04	3.2	<0.1	<0.05	3	1.2	<0.2
1897530	Soil	12	21	0.42	285	0.018	2	1.01	0.009	0.04	0.1	0.05	3.3	0.1	0.07	3	1.2	<0.2
1897531	Soil	13	23	0.53	324	0.027	2	1.04	0.010	0.05	0.1	0.05	3.6	0.1	0.08	3	1.4	<0.2

This report supersedes all previous preliminary and final reports with this file number dated prior to the date on this certificate. Signature indicates final approval; preliminary reports are unsigned and should be used for reference only.

BUREAU VERITAS MINERAL LABORATORIES Canada

www.bureauveritas.com/um

Bureau Veritas Commodities Canada Ltd.

9050 Shaughnessy St Vancouver British Columbia V6P 6E5 Canada
PHONE (604) 253-3158

Client: **True Point Exploration Inc.**
904 – 409 Granville St.
Vancouver British Columbia V6G 1T2 Canada

Project: Keno Silver
Report Date: November 03, 2020

CERTIFICATE OF ANALYSIS WHI20000560.1

		Method	AQ201	AQ201	AQ201	AQ201	AQ201	AQ201	AQ201	AQ201	AQ201	AQ201	AQ201	AQ201	AQ201	AQ201	AQ201	AQ201	AQ201	AQ201	AQ201	AQ201
		Analyte	Mo	Cu	Pb	Zn	Ag	Ni	Co	Mn	Fe	As	U	Au	Th	Sr	Cd	Sb	Bi	V	Ca	P
		Unit	ppm	ppm	ppm	ppm	ppm	ppm	ppm	ppm	%	ppm	ppm	ppb	ppm	ppm	ppm	ppm	ppm	ppm	%	%
		MDL	0.1	0.1	0.1	1	0.1	0.1	0.1	1	0.01	0.5	0.1	0.5	0.1	1	0.1	0.1	0.1	2	0.01	0.001
1897532	Soil		0.4	33.5	12.8	83	0.3	21.7	8.9	470	1.88	20.6	1.2	2.3	2.0	45	0.9	0.7	0.1	26	2.00	0.072
1897533	Soil		0.3	46.4	16.3	68	0.3	23.4	7.2	196	1.94	23.0	1.1	3.2	2.6	28	0.3	0.8	0.2	34	1.05	0.062
1897534	Soil		0.6	25.1	15.0	101	0.4	24.3	8.8	843	1.93	19.4	1.0	2.8	3.1	46	0.5	1.1	0.2	31	1.08	0.065
1897535	Soil		1.3	21.9	16.3	79	0.3	22.0	10.1	966	2.33	53.2	0.9	3.6	3.3	36	0.4	1.2	0.1	28	0.80	0.083
1897536	Soil		0.5	20.9	13.8	79	0.2	18.8	7.1	446	1.67	18.3	0.9	2.9	2.9	38	0.3	1.2	0.1	32	0.89	0.050
1897537	Soil		0.5	26.4	16.7	83	0.4	19.8	7.2	261	1.87	22.1	0.9	10.0	3.7	32	0.3	0.9	0.2	31	0.73	0.080
1897538	Soil		0.9	31.4	13.1	63	0.3	20.3	8.9	450	2.08	27.6	0.6	2.7	2.9	30	0.3	0.7	0.2	29	0.90	0.058
1897539	Soil		0.5	28.1	20.0	80	0.4	19.6	6.7	288	1.72	20.6	1.3	6.3	3.3	39	0.4	1.2	0.2	33	0.98	0.080
1897540	Soil		0.7	38.4	22.1	113	0.5	25.9	8.0	280	2.43	47.9	1.4	3.8	3.9	40	0.5	1.5	0.3	37	0.97	0.086
1897541	Soil		0.4	26.0	19.4	95	0.4	21.4	7.0	145	1.71	13.6	1.2	4.4	4.4	31	0.4	1.4	0.2	37	0.73	0.078
1897542	Soil		0.8	48.7	19.4	100	0.5	27.8	10.6	306	2.33	25.6	1.2	3.3	4.8	28	0.7	1.2	0.2	38	0.94	0.082
1897543	Soil		1.2	48.1	32.2	98	0.7	30.2	11.2	499	2.50	41.6	0.5	5.5	4.6	23	0.6	1.3	0.3	36	1.05	0.080
1897544	Soil		1.3	52.7	21.9	97	0.6	31.4	10.7	467	2.69	44.5	0.8	3.7	4.4	23	0.4	1.3	0.2	33	0.63	0.091
1897545	Soil		1.2	26.7	22.6	94	0.3	25.6	10.4	1743	2.48	20.6	0.6	11.4	4.3	30	0.5	0.8	0.3	41	0.91	0.073
1897546	Soil		1.4	47.1	24.5	108	0.4	32.2	11.5	568	2.91	31.1	1.1	4.8	3.5	30	0.4	1.2	0.4	40	1.20	0.063
1897547	Soil		1.2	34.7	22.3	110	0.4	29.8	10.0	311	2.87	29.7	0.7	3.1	3.9	20	0.3	1.0	0.3	44	0.64	0.055
1897548	Soil		1.5	40.3	133.7	232	0.4	31.2	8.9	537	3.05	39.3	0.7	3.7	3.9	25	0.5	1.2	0.3	39	1.17	0.061
1897549	Soil		1.7	24.3	19.0	62	0.2	27.1	9.6	197	2.89	39.9	0.4	147.0	4.1	8	0.2	0.8	0.2	51	0.14	0.028
1897550	Soil		1.4	47.7	26.5	114	0.5	36.3	12.0	585	2.83	30.3	0.7	11.5	5.3	27	0.7	1.7	0.3	40	1.10	0.090
1897551	Soil		0.8	42.2	17.6	72	0.2	26.1	11.9	458	2.49	21.0	0.8	6.1	5.2	26	0.2	0.9	0.2	43	0.42	0.077
1897552	Soil		1.4	38.9	24.2	102	0.7	34.5	11.8	491	3.33	26.2	0.9	6.6	4.6	21	0.3	1.0	0.3	60	0.47	0.059
1897553	Soil		0.8	31.6	19.7	76	0.2	22.7	8.2	348	2.27	25.6	0.6	3.9	4.4	19	0.2	1.0	0.2	37	0.47	0.086
1897554	Soil		1.0	32.2	16.9	60	0.2	27.3	12.0	1006	3.09	34.1	1.2	3.2	3.6	36	0.3	1.2	0.2	43	0.60	0.083
1897555	Soil		1.0	31.0	22.8	107	0.6	28.3	14.8	591	3.77	46.2	2.2	4.2	6.0	42	0.4	2.3	0.3	39	0.58	0.087
1897556	Soil		0.7	25.4	19.7	75	0.5	21.5	8.7	333	2.20	28.9	1.1	4.7	5.6	35	0.6	2.1	0.2	35	0.52	0.084
1897557	Soil		0.5	31.0	19.6	113	0.3	29.6	12.4	293	2.35	19.9	1.5	4.1	6.9	57	0.4	2.2	0.2	39	0.72	0.068
1897558	Soil		1.4	38.8	22.2	108	0.2	35.8	11.8	920	3.14	25.0	0.5	2.7	5.4	26	0.4	1.1	0.3	44	1.47	0.080
1897559	Soil		1.5	36.1	26.2	115	0.3	31.3	12.8	374	3.01	27.9	0.6	3.4	4.6	25	0.6	1.0	0.4	41	0.90	0.075
1897560	Soil		1.4	45.0	28.3	118	0.4	34.6	13.0	882	2.99	34.7	0.7	3.6	4.1	30	0.6	1.3	0.4	39	1.53	0.078
1897561	Soil		1.6	58.3	28.3	137	0.5	38.3	13.2	592	3.07	45.6	0.6	3.9	4.7	34	0.7	1.6	0.4	39	1.85	0.085

This report supersedes all previous preliminary and final reports with this file number dated prior to the date on this certificate. Signature indicates final approval; preliminary reports are unsigned and should be used for reference only.

BUREAU VERITAS MINERAL LABORATORIES Canada

www.bureauveritas.com/um

Bureau Veritas Commodities Canada Ltd.

9050 Shaughnessy St Vancouver British Columbia V6P 6E5 Canada
PHONE (604) 253-3158

Client: **True Point Exploration Inc.**
904 – 409 Granville St.
Vancouver British Columbia V6G 1T2 Canada

Project: Keno Silver
Report Date: November 03, 2020

CERTIFICATE OF ANALYSIS WHI20000560.1

	Method	AQ201	AQ201	AQ201	AQ201	AQ201	AQ201	AQ201	AQ201	AQ201	AQ201	AQ201	AQ201	AQ201	AQ201	AQ201	AQ201	AQ201
	Analyte	La	Cr	Mg	Ba	Ti	B	Al	Na	K	W	Hg	Sc	Tl	S	Ga	Se	Te
	Unit	ppm	ppm	%	ppm	%	ppm	%	%	%	ppm	ppm	ppm	ppm	%	ppm	ppm	ppm
	MDL	1	1	0.01	1	0.001	1	0.01	0.001	0.01	0.1	0.01	0.1	0.1	0.05	1	0.5	0.2
1897532	Soil	10	18	0.44	248	0.021	3	0.89	0.009	0.04	0.1	0.06	2.8	<0.1	0.08	3	1.2	<0.2
1897533	Soil	13	22	0.46	200	0.021	2	1.01	0.009	0.04	0.1	0.05	3.3	0.1	<0.05	3	1.1	<0.2
1897534	Soil	12	21	0.42	251	0.019	3	1.02	0.009	0.05	0.1	0.04	2.9	<0.1	0.07	3	0.8	<0.2
1897535	Soil	12	18	0.38	232	0.021	2	0.85	0.008	0.04	0.1	0.04	2.5	<0.1	<0.05	3	0.8	<0.2
1897536	Soil	11	17	0.37	203	0.019	2	0.91	0.008	0.04	0.2	0.03	2.3	<0.1	0.06	3	0.9	<0.2
1897537	Soil	13	18	0.40	167	0.025	2	0.84	0.008	0.04	0.2	0.04	2.6	<0.1	<0.05	3	0.6	<0.2
1897538	Soil	12	19	0.39	228	0.020	2	0.93	0.009	0.03	0.1	0.05	2.6	<0.1	<0.05	3	0.8	<0.2
1897539	Soil	12	21	0.42	202	0.021	2	0.98	0.008	0.05	0.1	0.07	3.0	0.1	0.09	3	0.9	<0.2
1897540	Soil	13	25	0.52	252	0.016	2	1.24	0.009	0.06	0.1	0.05	3.5	0.2	0.09	4	1.0	<0.2
1897541	Soil	14	22	0.47	252	0.019	2	1.22	0.008	0.06	0.2	0.05	3.2	0.1	0.07	3	0.7	<0.2
1897542	Soil	14	23	0.52	263	0.029	2	1.11	0.010	0.05	0.1	0.05	3.7	0.1	0.05	3	1.1	<0.2
1897543	Soil	15	21	0.77	218	0.028	2	0.96	0.010	0.05	0.1	0.05	3.9	0.1	<0.05	3	<0.5	<0.2
1897544	Soil	14	27	0.53	200	0.027	1	0.97	0.009	0.05	0.1	0.05	3.6	0.1	<0.05	3	0.6	<0.2
1897545	Soil	13	26	0.57	323	0.014	3	1.24	0.008	0.08	<0.1	0.08	3.6	0.1	<0.05	4	0.7	<0.2
1897546	Soil	14	25	0.70	300	0.016	3	1.27	0.008	0.08	0.2	0.08	3.8	0.1	<0.05	4	0.9	<0.2
1897547	Soil	14	26	0.56	230	0.017	2	1.38	0.007	0.07	0.1	0.07	3.5	0.1	<0.05	4	<0.5	<0.2
1897548	Soil	16	26	0.76	280	0.014	2	1.27	0.006	0.07	0.1	0.06	4.4	0.1	<0.05	3	0.9	<0.2
1897549	Soil	14	26	0.42	214	0.030	<1	1.53	0.005	0.04	0.1	0.02	2.7	0.2	<0.05	5	<0.5	<0.2
1897550	Soil	15	26	0.84	233	0.024	2	1.17	0.009	0.08	0.1	0.06	3.9	0.1	<0.05	3	0.6	<0.2
1897551	Soil	17	27	0.48	245	0.030	<1	1.33	0.011	0.05	0.1	0.05	4.2	0.1	<0.05	4	<0.5	<0.2
1897552	Soil	17	34	0.68	256	0.033	2	2.01	0.025	0.06	0.1	0.08	5.4	0.2	<0.05	6	0.6	<0.2
1897553	Soil	15	22	0.48	173	0.024	2	1.05	0.008	0.06	0.1	0.06	3.3	0.1	<0.05	3	<0.5	<0.2
1897554	Soil	14	25	0.43	243	0.021	2	1.30	0.010	0.05	0.2	0.06	3.3	<0.1	<0.05	4	0.7	<0.2
1897555	Soil	17	26	0.45	358	0.011	1	1.57	0.009	0.07	0.2	0.06	3.9	0.1	<0.05	4	0.9	<0.2
1897556	Soil	16	20	0.37	257	0.024	1	1.01	0.010	0.05	0.2	0.04	3.0	<0.1	<0.05	3	0.8	<0.2
1897557	Soil	19	24	0.46	364	0.012	2	1.46	0.009	0.05	0.1	0.05	3.9	0.1	0.09	4	0.9	<0.2
1897558	Soil	17	27	1.16	343	0.027	2	1.37	0.011	0.08	0.1	0.07	4.4	0.1	<0.05	4	0.5	<0.2
1897559	Soil	16	26	0.64	269	0.014	2	1.24	0.009	0.07	<0.1	0.08	3.9	0.1	<0.05	4	0.9	<0.2
1897560	Soil	14	24	0.98	284	0.020	3	1.15	0.010	0.08	0.1	0.07	3.7	0.1	<0.05	3	0.7	<0.2
1897561	Soil	15	26	1.18	360	0.022	3	1.27	0.010	0.11	0.1	0.10	3.9	0.2	<0.05	4	0.9	<0.2

This report supersedes all previous preliminary and final reports with this file number dated prior to the date on this certificate. Signature indicates final approval; preliminary reports are unsigned and should be used for reference only.

BUREAU VERITAS MINERAL LABORATORIES Canada

www.bureauveritas.com/um

Bureau Veritas Commodities Canada Ltd.

9050 Shaughnessy St Vancouver British Columbia V6P 6E5 Canada
PHONE (604) 253-3158

Client: **True Point Exploration Inc.**
904 – 409 Granville St.
Vancouver British Columbia V6G 1T2 Canada

Project: Keno Silver
Report Date: November 03, 2020

CERTIFICATE OF ANALYSIS WHI20000560.1

	Method	AQ201	AQ201	AQ201	AQ201	AQ201	AQ201	AQ201	AQ201	AQ201	AQ201	AQ201	AQ201	AQ201	AQ201	AQ201	AQ201	AQ201	AQ201	AQ201	AQ201
	Analyte	Mo	Cu	Pb	Zn	Ag	Ni	Co	Mn	Fe	As	U	Au	Th	Sr	Cd	Sb	Bi	V	Ca	P
	Unit	ppm	ppm	ppm	ppm	ppm	ppm	ppm	ppm	%	ppm	ppm	ppb	ppm	ppm	ppm	ppm	ppm	ppm	%	%
	MDL	0.1	0.1	0.1	1	0.1	0.1	0.1	1	0.01	0.5	0.1	0.5	0.1	1	0.1	0.1	0.1	2	0.01	0.001
1897562	Soil	1.9	53.2	38.3	117	0.4	39.4	13.8	645	3.14	34.8	0.7	3.9	4.9	52	0.5	1.5	0.4	39	2.99	0.081
1897563	Soil	1.6	39.8	25.5	94	0.3	29.2	10.8	492	2.88	35.4	0.8	5.8	5.5	16	0.4	1.1	0.3	50	0.31	0.056
1897564	Soil	1.6	57.8	30.3	105	0.4	33.9	13.1	557	3.18	63.3	0.7	11.0	5.0	15	0.4	1.3	0.4	47	0.40	0.059
1897565	Soil	1.7	48.8	28.6	109	0.6	35.4	12.3	565	2.81	47.7	0.5	2.8	5.5	38	0.6	1.5	0.3	35	1.68	0.100
1897566	Soil	1.8	44.2	35.6	101	0.3	37.5	15.4	241	3.29	39.8	1.0	3.4	6.2	18	0.3	1.8	0.3	43	0.32	0.082
1897567	Soil	1.7	57.5	34.7	126	0.6	42.7	14.7	922	3.67	57.6	0.8	6.5	5.3	22	0.5	1.2	0.4	53	0.46	0.080
1897568	Soil	2.0	43.8	32.0	108	0.5	47.1	12.5	797	3.67	33.5	1.2	3.7	5.8	12	0.3	1.3	0.3	45	0.21	0.063
1897569	Soil	1.7	52.9	34.2	119	0.4	42.0	14.1	739	3.03	33.9	0.6	5.8	5.8	33	0.5	1.8	0.3	43	1.56	0.072
1897570	Soil	0.6	30.4	21.9	94	0.5	25.3	10.8	254	2.41	24.0	2.0	4.1	7.3	29	0.4	2.3	0.2	39	0.40	0.077
1897571	Soil	1.0	32.5	26.0	90	0.6	27.0	10.8	259	2.67	44.2	1.6	3.1	6.8	34	0.5	2.6	0.2	41	0.53	0.082
1897572	Soil	0.4	40.3	16.5	70	0.3	21.2	6.7	98	1.39	5.4	2.4	4.9	3.7	22	0.5	0.9	0.2	39	0.35	0.067
1897573	Soil	0.7	39.1	26.0	122	0.5	30.5	11.8	235	2.90	32.0	2.6	4.6	6.9	32	0.6	3.2	0.3	39	0.48	0.074
1897574	Soil	1.5	49.0	30.1	102	0.6	36.8	13.1	809	2.75	37.4	0.5	9.1	5.1	21	0.6	1.6	0.3	43	0.57	0.081
1897575	Soil	1.4	47.4	29.2	97	0.5	33.3	12.2	508	2.92	38.4	0.7	4.2	4.7	36	0.4	1.3	0.3	37	1.90	0.080
1897576	Soil	0.6	18.6	11.8	58	0.1	18.7	7.8	209	2.00	14.6	0.7	2.3	4.6	21	<0.1	0.7	0.2	33	0.32	0.081
1897577	Soil	1.2	40.6	23.2	98	0.4	32.4	11.1	496	2.59	31.7	0.5	6.4	5.2	31	0.6	1.3	0.3	38	1.36	0.086
1897578	Soil	0.7	30.4	26.2	109	0.5	27.5	12.7	231	2.79	31.2	2.0	4.7	6.9	30	0.5	2.6	0.3	43	0.41	0.079
1897579	Soil	0.9	31.5	25.8	97	0.6	27.0	12.1	524	2.71	46.6	1.9	4.5	6.6	34	0.4	2.6	0.3	41	0.48	0.077
1897580	Soil	1.3	31.7	27.1	96	0.7	26.4	11.2	293	2.68	49.9	1.9	4.9	6.6	35	0.6	3.0	0.2	40	0.53	0.086
1897581	Soil	0.7	36.0	24.4	132	0.5	34.3	15.3	354	2.64	33.2	2.2	5.4	8.2	37	0.7	2.6	0.3	45	0.50	0.062
1897582	Soil	1.4	39.2	26.0	99	0.4	36.7	14.0	892	2.84	34.1	1.0	4.1	5.9	24	0.5	1.4	0.3	43	0.46	0.083
1897583	Soil	0.9	31.6	25.9	89	0.4	26.5	11.4	505	2.67	37.9	1.6	8.8	5.1	27	0.2	1.8	0.3	36	0.56	0.081
1897584	Soil	1.2	34.4	21.8	92	0.4	32.7	12.9	554	3.01	41.1	1.8	4.1	6.3	28	0.3	1.9	0.2	43	0.42	0.071
1897585	Soil	0.9	34.0	24.3	104	0.5	27.8	10.8	259	2.87	45.0	2.7	4.7	7.5	33	0.6	2.9	0.3	38	0.43	0.087
1897586	Soil	0.7	32.4	23.9	106	0.5	29.5	12.9	277	2.50	25.1	2.0	4.6	7.0	36	0.5	2.5	0.2	41	0.51	0.070
1897587	Soil	0.6	27.4	17.2	81	0.2	25.8	11.9	365	2.37	19.3	1.2	3.1	6.8	36	0.3	2.2	0.2	37	0.48	0.067
1897588	Soil	1.0	35.9	39.5	93	0.8	27.6	11.4	240	2.66	73.7	2.6	5.7	6.9	37	0.5	3.7	0.3	45	0.57	0.072
1897591	Soil	0.7	44.2	19.5	85	0.4	31.0	12.2	349	2.38	22.2	0.8	3.9	5.1	26	0.5	1.1	0.3	46	0.73	0.073
1897592	Soil	1.3	41.5	23.4	89	0.5	29.7	11.0	524	2.59	53.0	0.6	4.0	4.3	23	0.3	1.2	0.3	38	0.56	0.081
1897593	Soil	0.3	40.8	22.5	121	0.4	26.6	7.8	189	2.09	9.7	2.6	3.6	4.5	47	0.8	1.0	0.3	40	1.33	0.078

This report supersedes all previous preliminary and final reports with this file number dated prior to the date on this certificate. Signature indicates final approval; preliminary reports are unsigned and should be used for reference only.

BUREAU VERITAS MINERAL LABORATORIES Canada

www.bureauveritas.com/um

Bureau Veritas Commodities Canada Ltd.

9050 Shaughnessy St Vancouver British Columbia V6P 6E5 Canada
PHONE (604) 253-3158

Client: **True Point Exploration Inc.**
904 – 409 Granville St.
Vancouver British Columbia V6G 1T2 Canada

Project: Keno Silver
Report Date: November 03, 2020

CERTIFICATE OF ANALYSIS WHI20000560.1

		Method	AQ201	AQ201	AQ201	AQ201	AQ201	AQ201	AQ201	AQ201	AQ201	AQ201	AQ201	AQ201	AQ201	AQ201	AQ201	AQ201	AQ201
		Analyte	La	Cr	Mg	Ba	Ti	B	Al	Na	K	W	Hg	Sc	Tl	S	Ga	Se	Te
		Unit	ppm	ppm	%	ppm	%	ppm	%	%	%	ppm	ppm	ppm	ppm	%	ppm	ppm	ppm
		MDL	1	1	0.01	1	0.001	1	0.01	0.001	0.01	0.1	0.01	0.1	0.1	0.05	1	0.5	0.2
1897562	Soil		15	29	1.32	242	0.017	3	1.28	0.009	0.11	0.1	0.09	4.2	0.2	<0.05	4	0.7	<0.2
1897563	Soil		18	30	0.53	283	0.033	1	1.47	0.009	0.06	0.2	0.06	4.2	0.2	<0.05	5	0.7	<0.2
1897564	Soil		17	28	0.56	312	0.024	1	1.43	0.007	0.06	0.1	0.05	4.2	0.2	<0.05	4	0.8	<0.2
1897565	Soil		16	25	0.93	209	0.030	1	1.10	0.009	0.08	0.1	0.05	3.6	0.1	<0.05	3	0.6	<0.2
1897566	Soil		19	34	0.55	272	0.026	2	1.37	0.007	0.07	0.1	0.05	4.4	0.2	<0.05	4	0.5	<0.2
1897567	Soil		19	33	0.60	250	0.025	2	1.61	0.010	0.07	0.2	0.09	5.8	0.1	<0.05	4	0.6	<0.2
1897568	Soil		22	36	0.52	320	0.018	1	1.73	0.007	0.07	0.1	0.05	7.0	0.1	<0.05	4	0.8	<0.2
1897569	Soil		17	31	1.04	239	0.024	2	1.37	0.019	0.11	0.1	0.09	4.6	0.2	<0.05	4	0.6	<0.2
1897570	Soil		21	25	0.43	298	0.015	<1	1.45	0.010	0.06	0.2	0.05	3.8	0.1	<0.05	4	0.9	<0.2
1897571	Soil		18	25	0.41	308	0.017	1	1.27	0.010	0.05	0.2	0.05	4.0	0.1	<0.05	4	1.0	<0.2
1897572	Soil		15	27	0.37	317	0.021	<1	1.27	0.009	0.04	0.2	0.10	3.9	0.1	<0.05	4	1.5	<0.2
1897573	Soil		17	29	0.52	406	0.008	1	1.67	0.008	0.07	0.1	0.06	4.0	0.1	0.06	5	0.9	<0.2
1897574	Soil		18	29	0.60	283	0.026	4	1.30	0.009	0.07	0.1	0.06	4.2	0.1	<0.05	4	0.5	<0.2
1897575	Soil		16	26	1.14	276	0.016	3	1.25	0.008	0.07	0.1	0.08	3.9	0.1	<0.05	3	0.7	<0.2
1897576	Soil		16	22	0.39	137	0.027	2	1.02	0.007	0.04	0.2	0.02	2.3	<0.1	<0.05	3	<0.5	<0.2
1897577	Soil		16	24	0.88	230	0.026	3	1.16	0.009	0.08	0.1	0.06	3.5	0.1	<0.05	3	<0.5	<0.2
1897578	Soil		20	28	0.46	326	0.013	3	1.60	0.009	0.06	0.1	0.06	4.1	0.1	<0.05	5	0.9	<0.2
1897579	Soil		20	25	0.44	342	0.013	2	1.46	0.009	0.06	0.1	0.06	4.0	0.1	<0.05	4	0.7	<0.2
1897580	Soil		18	24	0.43	322	0.022	3	1.36	0.009	0.06	0.2	0.05	3.7	0.1	<0.05	4	1.5	<0.2
1897581	Soil		19	31	0.58	465	0.011	2	1.94	0.010	0.08	0.1	0.06	4.6	0.2	0.06	5	0.8	<0.2
1897582	Soil		18	29	0.53	311	0.020	2	1.46	0.009	0.08	0.1	0.05	3.9	0.1	<0.05	4	<0.5	<0.2
1897583	Soil		17	24	0.51	252	0.014	2	1.36	0.009	0.06	<0.1	0.05	3.3	0.1	<0.05	4	<0.5	<0.2
1897584	Soil		19	30	0.50	311	0.019	2	1.56	0.009	0.07	0.1	0.06	4.0	0.1	<0.05	4	0.7	<0.2
1897585	Soil		20	26	0.47	342	0.012	2	1.54	0.009	0.07	0.1	0.05	3.9	0.1	<0.05	4	0.9	<0.2
1897586	Soil		20	27	0.48	346	0.014	2	1.58	0.010	0.07	0.1	0.05	4.0	0.1	<0.05	4	0.8	<0.2
1897587	Soil		20	22	0.43	281	0.018	2	1.21	0.011	0.05	0.1	0.04	3.4	<0.1	<0.05	3	0.6	<0.2
1897588	Soil		20	28	0.47	300	0.020	2	1.57	0.010	0.06	0.2	0.06	4.2	0.1	<0.05	4	1.0	<0.2
1897591	Soil		18	28	0.54	345	0.033	2	1.36	0.013	0.06	0.2	0.06	4.4	0.1	<0.05	4	0.8	<0.2
1897592	Soil		16	24	0.49	231	0.024	2	1.09	0.008	0.06	<0.1	0.05	3.3	0.1	<0.05	3	0.5	<0.2
1897593	Soil		12	26	0.60	339	0.012	3	1.36	0.008	0.11	<0.1	0.10	3.8	0.1	0.12	4	2.2	<0.2

This report supersedes all previous preliminary and final reports with this file number dated prior to the date on this certificate. Signature indicates final approval; preliminary reports are unsigned and should be used for reference only.

BUREAU VERITAS MINERAL LABORATORIES Canada

www.bureauveritas.com/um

Bureau Veritas Commodities Canada Ltd.

9050 Shaughnessy St Vancouver British Columbia V6P 6E5 Canada
PHONE (604) 253-3158

Client: **True Point Exploration Inc.**
904 – 409 Granville St.
Vancouver British Columbia V6G 1T2 Canada

Project: Keno Silver
Report Date: November 03, 2020

CERTIFICATE OF ANALYSIS WHI20000560.1

		Method	AQ201	AQ201	AQ201	AQ201	AQ201	AQ201	AQ201	AQ201	AQ201	AQ201	AQ201	AQ201	AQ201	AQ201	AQ201	AQ201	AQ201	AQ201	AQ201	AQ201
		Analyte	Mo	Cu	Pb	Zn	Ag	Ni	Co	Mn	Fe	As	U	Au	Th	Sr	Cd	Sb	Bi	V	Ca	P
		Unit	ppm	ppm	ppm	ppm	ppm	ppm	ppm	ppm	%	ppm	ppm	ppb	ppm	ppm	ppm	ppm	ppm	ppm	%	%
		MDL	0.1	0.1	0.1	1	0.1	0.1	0.1	1	0.01	0.5	0.1	0.5	0.1	1	0.1	0.1	0.1	2	0.01	0.001
1897594	Soil		1.1	28.0	26.4	113	0.4	24.6	10.6	459	2.34	27.0	0.6	15.1	3.0	35	0.6	1.1	0.3	31	1.46	0.084
1897595	Soil		1.5	38.0	24.4	105	0.4	31.6	10.7	534	2.74	34.5	0.6	4.9	3.5	28	0.5	1.3	0.3	34	1.57	0.076
1897596	Soil		1.2	48.4	20.3	68	<0.1	30.3	11.4	431	2.72	35.1	0.7	5.9	6.3	11	0.1	1.2	0.2	43	0.14	0.022
1897597	Soil		0.1	11.4	11.2	74	<0.1	16.5	4.4	98	1.04	1.4	0.7	4.9	2.9	30	0.2	0.4	0.1	33	0.50	0.087
1897599	Soil		0.8	38.9	27.3	147	0.7	35.2	14.5	403	2.97	24.2	2.3	3.4	4.6	45	0.3	2.3	0.3	51	0.80	0.083
1897600	Soil		2.4	24.1	26.6	102	0.2	22.1	10.0	385	2.98	34.0	0.5	1.7	3.9	18	0.2	1.5	0.5	53	0.35	0.058
1897601	Soil		2.6	32.3	18.1	103	0.3	29.5	10.5	296	2.98	30.8	3.1	4.6	5.5	32	0.2	1.2	0.3	60	0.47	0.089
1897602	Soil		1.1	37.7	18.0	84	0.5	32.9	11.7	1037	2.61	21.4	1.7	2.6	3.9	52	0.6	1.5	0.2	38	0.99	0.079
1897603	Soil		0.6	30.8	20.0	127	0.4	32.6	13.3	259	2.52	20.3	1.9	3.8	7.7	34	0.4	2.2	0.2	44	0.44	0.073
1897604	Soil		0.7	36.0	22.8	137	0.4	38.5	14.4	333	2.58	23.8	2.0	3.7	8.4	40	0.5	3.1	0.3	43	0.53	0.076
1897605	Soil		0.6	27.3	17.2	108	0.3	31.5	13.2	603	2.59	20.3	1.6	4.0	6.6	39	0.5	2.3	0.2	36	0.56	0.078
1897606	Soil		0.5	21.6	18.8	106	0.3	25.8	9.5	145	2.05	19.0	1.4	3.1	6.4	30	0.3	2.4	0.2	35	0.43	0.063
1897607	Soil		L.N.R.	L.N.R.	L.N.R.	L.N.R.	L.N.R.	L.N.R.	L.N.R.	L.N.R.	L.N.R.	L.N.R.	L.N.R.	L.N.R.	L.N.R.	L.N.R.	L.N.R.	L.N.R.	L.N.R.	L.N.R.	L.N.R.	L.N.R.
1897608	Soil		0.2	29.6	15.9	73	0.1	23.1	7.8	125	1.49	5.9	0.7	3.4	4.6	24	<0.1	0.6	0.2	39	0.39	0.082
1897609	Soil		1.3	56.2	22.9	78	0.4	28.0	11.7	488	2.60	52.0	0.6	4.4	5.2	10	0.2	1.3	0.2	38	0.20	0.054
1897610	Soil		1.4	43.7	25.3	120	0.5	34.4	12.6	575	2.69	33.2	0.8	22.5	4.3	30	0.7	1.3	0.3	38	1.26	0.081
1897611	Soil		2.0	44.9	27.9	130	0.5	39.8	13.4	753	3.14	34.6	0.6	4.2	5.5	26	0.7	1.4	0.4	45	0.64	0.093
1897612	Soil		1.8	56.4	30.5	122	0.5	43.8	13.6	800	3.23	39.2	0.6	6.7	4.7	25	0.5	1.5	0.3	46	1.19	0.055
1897613	Soil		1.4	48.2	24.6	106	0.5	32.6	9.9	546	2.78	30.7	0.7	3.8	3.5	24	0.3	1.4	0.3	39	1.06	0.069
1897614	Soil		0.9	34.5	19.3	93	0.4	27.8	11.4	462	2.47	24.4	0.9	9.2	4.8	33	0.6	1.1	0.3	37	0.94	0.092
1897615	Soil		1.2	53.5	25.2	96	0.4	31.3	11.7	494	2.74	43.0	0.9	7.1	3.8	26	0.4	1.1	0.3	39	0.97	0.061
1897616	Soil		1.9	48.8	27.9	102	0.4	40.9	14.5	600	3.43	31.5	0.7	6.3	5.3	19	0.4	1.2	0.3	48	0.86	0.058
1897617	Soil		2.0	27.8	29.3	91	0.2	31.4	13.7	444	3.28	26.0	0.5	6.6	5.5	15	0.2	1.0	0.3	43	0.47	0.033
1897618	Soil		1.6	51.9	30.9	117	0.5	36.0	12.3	665	2.92	65.3	0.5	37.1	5.4	25	0.6	1.6	0.4	36	1.17	0.085
1897619	Soil		1.5	41.7	28.0	124	0.5	33.4	10.7	430	2.83	44.6	0.6	7.0	4.9	29	0.6	1.5	0.5	33	1.40	0.098
1897620	Soil		1.6	63.7	31.6	89	0.2	40.7	14.4	585	3.37	48.0	0.9	19.2	6.4	11	0.2	1.5	0.3	63	0.24	0.037
1897621	Soil		1.6	58.9	28.7	104	0.5	36.2	11.6	662	2.97	46.4	0.5	19.5	6.1	20	0.4	2.6	0.3	40	0.77	0.089
1897622	Soil		1.9	46.2	36.7	115	0.6	38.0	12.8	819	3.83	54.3	0.9	7.8	6.2	14	0.3	1.3	0.5	49	0.29	0.064
1897623	Soil		2.2	58.9	38.6	140	0.5	46.4	15.6	785	3.64	242.9	0.6	5.5	6.7	64	0.9	2.6	0.4	44	2.93	0.095
1897624	Soil		1.3	44.5	20.8	86	0.3	30.2	9.1	446	2.82	36.2	0.6	3.3	4.7	12	0.3	1.1	0.3	41	0.29	0.059

This report supersedes all previous preliminary and final reports with this file number dated prior to the date on this certificate. Signature indicates final approval; preliminary reports are unsigned and should be used for reference only.

BUREAU VERITAS MINERAL LABORATORIES Canada

www.bureauveritas.com/um

Bureau Veritas Commodities Canada Ltd.

9050 Shaughnessy St Vancouver British Columbia V6P 6E5 Canada
PHONE (604) 253-3158

Client: **True Point Exploration Inc.**
904 – 409 Granville St.
Vancouver British Columbia V6G 1T2 Canada

Project: Keno Silver
Report Date: November 03, 2020

CERTIFICATE OF ANALYSIS WHI20000560.1

	Method	AQ201	AQ201	AQ201	AQ201	AQ201	AQ201	AQ201	AQ201	AQ201	AQ201	AQ201	AQ201	AQ201	AQ201	AQ201	AQ201	AQ201
	Analyte	La	Cr	Mg	Ba	Ti	B	Al	Na	K	W	Hg	Sc	Tl	S	Ga	Se	Te
	Unit	ppm	ppm	%	ppm	%	ppm	%	%	%	ppm	ppm	ppm	ppm	%	ppm	ppm	ppm
	MDL	1	1	0.01	1	0.001	1	0.01	0.001	0.01	0.1	0.01	0.1	0.1	0.05	1	0.5	0.2
1897594	Soil	12	21	0.58	305	0.018	3	0.90	0.007	0.06	0.1	0.07	2.9	0.1	0.06	3	0.9	<0.2
1897595	Soil	14	25	1.05	196	0.022	2	1.04	0.008	0.07	0.1	0.05	3.4	0.1	<0.05	3	0.5	<0.2
1897596	Soil	19	29	0.52	215	0.027	1	1.57	0.007	0.05	0.1	0.04	3.8	0.1	<0.05	4	<0.5	<0.2
1897597	Soil	14	24	0.45	149	0.032	2	1.25	0.008	0.05	0.1	0.03	2.4	0.1	<0.05	4	<0.5	<0.2
1897599	Soil	17	32	0.57	466	0.009	1	1.99	0.010	0.08	0.1	0.06	4.1	0.2	<0.05	5	0.9	<0.2
1897600	Soil	15	30	0.50	179	0.036	1	1.41	0.006	0.06	0.1	0.01	2.4	0.1	<0.05	5	<0.5	<0.2
1897601	Soil	19	38	0.55	533	0.040	2	1.72	0.014	0.08	0.2	0.06	5.0	0.1	<0.05	5	<0.5	<0.2
1897602	Soil	15	26	0.46	369	0.014	1	1.32	0.009	0.07	0.1	0.06	3.8	0.1	<0.05	4	0.8	<0.2
1897603	Soil	21	26	0.48	350	0.018	1	1.55	0.010	0.06	0.2	0.05	4.0	0.1	<0.05	4	0.8	<0.2
1897604	Soil	22	28	0.51	383	0.016	2	1.64	0.010	0.07	0.2	0.06	4.6	0.1	0.05	4	1.0	<0.2
1897605	Soil	20	22	0.40	290	0.018	2	1.27	0.009	0.05	0.2	0.05	3.6	<0.1	<0.05	3	0.9	<0.2
1897606	Soil	21	21	0.37	235	0.016	1	1.24	0.008	0.05	0.1	0.03	3.1	<0.1	<0.05	4	0.9	<0.2
1897607	Soil	L.N.R.	L.N.R.	L.N.R.	L.N.R.	L.N.R.	L.N.R.	L.N.R.	L.N.R.	L.N.R.	L.N.R.	L.N.R.	L.N.R.	L.N.R.	L.N.R.	L.N.R.	L.N.R.	L.N.R.
1897608	Soil	16	26	0.49	146	0.034	1	1.22	0.007	0.04	0.1	0.02	2.5	<0.1	<0.05	3	<0.5	<0.2
1897609	Soil	18	26	0.47	218	0.024	1	1.24	0.006	0.06	0.1	0.05	3.7	0.2	<0.05	3	<0.5	<0.2
1897610	Soil	15	27	0.77	408	0.020	2	1.19	0.009	0.09	<0.1	0.07	3.6	0.1	<0.05	3	0.8	<0.2
1897611	Soil	18	31	0.59	316	0.022	2	1.34	0.009	0.11	0.1	0.08	4.5	0.2	<0.05	4	0.6	<0.2
1897612	Soil	16	30	0.92	250	0.019	3	1.45	0.009	0.11	0.1	0.11	4.9	0.2	<0.05	4	0.7	<0.2
1897613	Soil	14	26	0.71	300	0.018	3	1.26	0.010	0.08	0.1	0.07	3.5	0.1	<0.05	4	0.6	<0.2
1897614	Soil	15	24	0.51	279	0.029	3	1.09	0.011	0.05	0.3	0.05	3.6	0.1	<0.05	3	0.7	<0.2
1897615	Soil	15	29	0.61	298	0.022	3	1.24	0.010	0.06	0.3	0.08	3.9	0.1	<0.05	3	0.9	<0.2
1897616	Soil	17	33	0.75	329	0.017	2	1.43	0.009	0.07	0.2	0.08	5.6	0.1	<0.05	4	0.6	<0.2
1897617	Soil	16	30	0.62	238	0.013	2	1.35	0.006	0.07	0.1	0.05	3.7	0.1	<0.05	4	0.6	<0.2
1897618	Soil	15	25	0.87	255	0.022	3	1.07	0.009	0.08	0.2	0.07	3.7	0.1	<0.05	3	0.6	<0.2
1897619	Soil	14	25	1.03	192	0.026	2	0.94	0.010	0.07	0.2	0.06	3.2	0.1	<0.05	3	0.6	<0.2
1897620	Soil	22	42	0.84	256	0.043	1	1.78	0.007	0.07	0.1	0.07	7.6	0.2	<0.05	5	<0.5	<0.2
1897621	Soil	16	28	0.77	267	0.028	2	1.15	0.010	0.07	0.1	0.07	4.5	0.2	<0.05	3	<0.5	<0.2
1897622	Soil	19	35	0.56	326	0.012	2	1.77	0.007	0.08	0.1	0.08	4.9	0.2	<0.05	4	0.6	<0.2
1897623	Soil	17	38	1.46	273	0.030	3	1.48	0.013	0.14	0.1	0.08	4.4	0.3	<0.05	4	0.6	<0.2
1897624	Soil	14	27	0.49	222	0.015	1	1.29	0.006	0.05	0.1	0.03	3.6	0.2	<0.05	3	<0.5	<0.2

This report supersedes all previous preliminary and final reports with this file number dated prior to the date on this certificate. Signature indicates final approval; preliminary reports are unsigned and should be used for reference only.

BUREAU VERITAS MINERAL LABORATORIES Canada

www.bureauveritas.com/um

Bureau Veritas Commodities Canada Ltd.

9050 Shaughnessy St Vancouver British Columbia V6P 6E5 Canada
PHONE (604) 253-3158

Client: **True Point Exploration Inc.**
904 – 409 Granville St.
Vancouver British Columbia V6G 1T2 Canada

Project: Keno Silver
Report Date: November 03, 2020

CERTIFICATE OF ANALYSIS WHI20000560.1

	Method	AQ201	AQ201	AQ201	AQ201	AQ201	AQ201	AQ201	AQ201	AQ201	AQ201	AQ201	AQ201	AQ201	AQ201	AQ201	AQ201	AQ201	AQ201	AQ201	AQ201
	Analyte	Mo	Cu	Pb	Zn	Ag	Ni	Co	Mn	Fe	As	U	Au	Th	Sr	Cd	Sb	Bi	V	Ca	P
	Unit	ppm	ppm	ppm	ppm	ppm	ppm	ppm	ppm	%	ppm	ppm	ppb	ppm	ppm	ppm	ppm	ppm	ppm	%	%
	MDL	0.1	0.1	0.1	1	0.1	0.1	0.1	1	0.01	0.5	0.1	0.5	0.1	1	0.1	0.1	0.1	2	0.01	0.001
1897625	Soil	1.3	34.5	32.8	97	0.9	27.3	8.2	649	2.57	43.8	0.5	4.8	5.3	18	0.7	1.5	0.3	31	1.16	0.098
1897626	Soil	2.0	53.8	29.9	172	0.3	45.4	14.4	819	3.49	28.0	0.6	3.8	6.1	35	0.7	1.6	0.4	49	2.17	0.082
1897627	Soil	1.0	31.1	22.1	106	0.5	29.2	11.3	268	2.91	52.3	1.9	4.9	6.6	28	0.6	2.6	0.2	39	0.37	0.095
1897628	Soil	0.6	30.9	18.2	123	0.4	32.2	12.8	528	2.64	18.0	1.7	3.5	7.1	36	0.6	2.5	0.2	39	0.49	0.081
1897629	Soil	0.6	31.2	20.5	132	0.3	34.4	12.9	297	2.73	19.0	1.7	5.2	7.6	35	0.5	2.7	0.2	39	0.49	0.075

This report supersedes all previous preliminary and final reports with this file number dated prior to the date on this certificate. Signature indicates final approval; preliminary reports are unsigned and should be used for reference only.

BUREAU VERITAS MINERAL LABORATORIES Canada

www.bureauveritas.com/um

Bureau Veritas Commodities Canada Ltd.

9050 Shaughnessy St Vancouver British Columbia V6P 6E5 Canada
PHONE (604) 253-3158

Client: **True Point Exploration Inc.**
904 – 409 Granville St.
Vancouver British Columbia V6G 1T2 Canada

Project: Keno Silver
Report Date: November 03, 2020

CERTIFICATE OF ANALYSIS WHI20000560.1

	Method	AQ201	AQ201	AQ201	AQ201	AQ201	AQ201	AQ201	AQ201	AQ201	AQ201	AQ201	AQ201	AQ201	AQ201	AQ201	AQ201	AQ201
	Analyte	La	Cr	Mg	Ba	Ti	B	Al	Na	K	W	Hg	Sc	Tl	S	Ga	Se	Te
	Unit	ppm	ppm	%	ppm	%	ppm	%	%	%	ppm	ppm	ppm	ppm	%	ppm	ppm	ppm
	MDL	1	1	0.01	1	0.001	1	0.01	0.001	0.01	0.1	0.01	0.1	0.1	0.05	1	0.5	0.2
1897625	Soil	17	24	0.91	157	0.024	1	1.00	0.008	0.06	0.1	0.05	3.3	0.1	<0.05	3	<0.5	<0.2
1897626	Soil	17	31	1.61	248	0.017	4	1.47	0.010	0.14	0.1	0.10	4.6	0.2	<0.05	4	<0.5	<0.2
1897627	Soil	17	24	0.43	343	0.013	1	1.38	0.009	0.05	0.2	0.05	3.7	0.1	<0.05	4	0.7	<0.2
1897628	Soil	19	24	0.43	336	0.015	2	1.40	0.010	0.06	0.2	0.06	3.8	<0.1	<0.05	4	1.1	<0.2
1897629	Soil	20	25	0.48	365	0.013	1	1.51	0.009	0.06	0.1	0.05	4.0	0.1	<0.05	4	0.9	<0.2

This report supersedes all previous preliminary and final reports with this file number dated prior to the date on this certificate. Signature indicates final approval; preliminary reports are unsigned and should be used for reference only.

BUREAU VERITAS MINERAL LABORATORIES Canada

www.bureauveritas.com/um

Bureau Veritas Commodities Canada Ltd.

9050 Shaughnessy St Vancouver British Columbia V6P 6E5 Canada
PHONE (604) 253-3158

Client: **True Point Exploration Inc.**
904 – 409 Granville St.
Vancouver British Columbia V6G 1T2 Canada

Project: Keno Silver
Report Date: November 03, 2020

QUALITY CONTROL REPORT WHI20000560.1

	Method	AQ201	AQ201	AQ201	AQ201	AQ201	AQ201	AQ201	AQ201	AQ201	AQ201	AQ201	AQ201	AQ201	AQ201	AQ201	AQ201	AQ201	AQ201	AQ201	AQ201
	Analyte	Mo	Cu	Pb	Zn	Ag	Ni	Co	Mn	Fe	As	U	Au	Th	Sr	Cd	Sb	Bi	V	Ca	P
	Unit	ppm	ppm	ppm	ppm	ppm	ppm	ppm	ppm	%	ppm	ppm	ppb	ppm	ppm	ppm	ppm	ppm	ppm	%	%
	MDL	0.1	0.1	0.1	1	0.1	0.1	0.1	1	0.01	0.5	0.1	0.5	0.1	1	0.1	0.1	0.1	2	0.01	0.001
Pulp Duplicates																					
1330597	Soil	0.3	25.9	16.0	120	0.2	29.4	10.5	405	1.95	14.9	1.5	4.9	6.9	39	0.7	3.5	0.2	30	0.56	0.062
REP 1330597	QC	0.4	27.0	16.0	120	0.2	30.5	10.4	438	2.00	15.0	1.6	3.8	7.3	38	0.6	3.5	0.2	30	0.53	0.061
1330628	Soil	0.5	31.2	18.7	128	0.3	32.0	11.4	354	2.34	21.3	2.2	5.1	6.3	49	0.6	3.2	0.2	31	0.69	0.075
REP 1330628	QC	0.5	32.0	18.7	130	0.3	34.1	12.0	355	2.40	21.7	2.2	4.2	6.3	50	0.7	3.2	0.3	32	0.71	0.075
1897047	Soil	2.3	31.6	29.2	156	0.4	29.8	11.2	581	2.59	64.0	0.6	22.8	4.7	26	1.1	1.3	0.4	23	0.86	0.103
REP 1897047	QC	2.3	29.6	28.5	152	0.4	28.5	10.5	559	2.55	63.9	0.6	17.9	4.7	25	1.2	1.3	0.4	23	0.84	0.105
1897087	Soil	2.1	41.7	88.3	180	0.9	27.6	7.3	107	2.31	99.9	1.5	16.6	6.1	22	1.5	1.8	0.6	30	0.62	0.106
REP 1897087	QC	1.9	41.9	88.1	185	0.9	27.1	7.4	109	2.35	102.3	1.5	14.9	6.3	23	1.5	1.9	0.6	30	0.65	0.110
1897405	Soil	0.4	18.2	10.5	51	0.1	16.8	8.1	315	1.87	8.5	1.2	3.0	3.6	32	0.3	0.6	0.2	36	0.76	0.071
REP 1897405	QC	0.5	18.0	10.4	51	0.1	16.9	8.1	314	1.85	8.7	1.2	1.8	3.8	33	0.2	0.6	0.2	35	0.74	0.070
1897458	Soil	0.7	30.1	16.7	79	0.1	27.8	8.6	308	2.15	11.2	0.5	4.4	3.8	17	0.2	0.9	0.2	38	0.31	0.086
REP 1897458	QC	0.7	29.5	16.4	80	0.1	27.4	8.6	305	2.17	10.6	0.5	3.6	3.2	16	0.2	0.8	0.2	39	0.31	0.084
1897539	Soil	0.5	28.1	20.0	80	0.4	19.6	6.7	288	1.72	20.6	1.3	6.3	3.3	39	0.4	1.2	0.2	33	0.98	0.080
REP 1897539	QC	0.4	27.1	19.7	76	0.4	18.9	6.5	272	1.66	20.2	1.3	4.7	3.4	39	0.4	1.1	0.2	31	1.00	0.081
1897575	Soil	1.4	47.4	29.2	97	0.5	33.3	12.2	508	2.92	38.4	0.7	4.2	4.7	36	0.4	1.3	0.3	37	1.90	0.080
REP 1897575	QC	1.5	49.0	30.0	102	0.5	34.7	12.5	514	2.94	39.6	0.7	5.0	4.9	35	0.4	1.3	0.4	36	1.90	0.078
1897614	Soil	0.9	34.5	19.3	93	0.4	27.8	11.4	462	2.47	24.4	0.9	9.2	4.8	33	0.6	1.1	0.3	37	0.94	0.092
REP 1897614	QC	0.8	32.5	17.9	86	0.3	25.3	11.3	450	2.33	22.1	0.8	4.8	4.8	30	0.5	1.1	0.3	36	0.87	0.086
Reference Materials																					
STD BVGEO01	Standard	11.1	4441.1	194.6	1711	2.6	173.4	25.9	749	3.99	123.5	3.9	225.9	16.5	57	6.6	3.1	25.9	76	1.33	0.081
STD BVGEO01	Standard	11.3	4219.8	191.3	1664	2.6	167.9	26.0	721	3.93	120.5	3.8	215.3	16.1	59	6.3	3.1	25.3	77	1.32	0.077
STD BVGEO01	Standard	10.9	4306.1	191.6	1760	2.6	167.0	26.2	723	3.94	127.0	3.9	219.9	16.5	61	6.3	3.3	25.8	79	1.31	0.079
STD BVGEO01	Standard	11.3	4256.6	193.5	1712	2.6	165.3	25.2	701	3.85	125.3	4.0	216.7	16.5	56	6.3	3.7	26.3	74	1.32	0.083
STD DS11	Standard	14.6	147.1	137.8	362	1.7	80.8	13.5	1055	3.17	43.1	2.5	63.8	9.5	67	2.2	8.3	11.6	49	1.05	0.072
STD DS11	Standard	14.6	143.6	138.7	341	1.8	80.4	14.3	994	3.23	44.7	2.6	65.3	8.6	69	2.4	8.2	11.8	52	1.05	0.079
STD DS11	Standard	15.0	139.8	139.8	344	1.6	79.1	13.6	1025	3.25	46.4	2.7	89.9	8.7	68	2.4	9.0	11.8	49	1.07	0.075
STD DS11	Standard	15.3	143.0	139.8	336	1.7	78.4	13.6	964	3.25	46.2	2.6	73.7	8.9	68	2.5	8.2	11.9	49	1.03	0.079
STD DS11	Standard	15.5	154.4	141.1	353	1.9	82.6	14.7	1013	3.33	46.4	2.7	72.7	9.6	69	2.4	8.8	12.0	53	1.11	0.081

This report supersedes all previous preliminary and final reports with this file number dated prior to the date on this certificate. Signature indicates final approval; preliminary reports are unsigned and should be used for reference only.

BUREAU VERITAS MINERAL LABORATORIES Canada

www.bureauveritas.com/um

Bureau Veritas Commodities Canada Ltd.

9050 Shaughnessy St Vancouver British Columbia V6P 6E5 Canada
PHONE (604) 253-3158

Client: **True Point Exploration Inc.**
904 – 409 Granville St.
Vancouver British Columbia V6G 1T2 Canada

Project: Keno Silver
Report Date: November 03, 2020

QUALITY CONTROL REPORT WHI20000560.1

	Method	AQ201	AQ201	AQ201	AQ201	AQ201	AQ201	AQ201	AQ201	AQ201	AQ201	AQ201	AQ201	AQ201	AQ201	AQ201	AQ201	AQ201
	Analyte	La	Cr	Mg	Ba	Ti	B	Al	Na	K	W	Hg	Sc	Tl	S	Ga	Se	Te
	Unit	ppm	ppm	%	ppm	%	ppm	%	%	%	ppm	ppm	ppm	ppm	%	ppm	ppm	ppm
	MDL	1	1	0.01	1	0.001	1	0.01	0.001	0.01	0.1	0.01	0.1	0.1	0.05	1	0.5	0.2
Pulp Duplicates																		
1330597	Soil	19	19	0.39	286	0.015	3	1.11	0.008	0.05	0.2	0.04	3.0	<0.1	0.08	3	1.1	<0.2
REP 1330597	QC	19	19	0.40	288	0.015	4	1.13	0.008	0.04	0.1	0.05	3.0	0.1	0.06	3	1.2	<0.2
1330628	Soil	16	21	0.39	311	0.013	3	1.22	0.007	0.05	0.2	0.06	3.5	<0.1	0.11	3	1.7	<0.2
REP 1330628	QC	17	21	0.40	319	0.013	2	1.25	0.008	0.05	0.2	0.06	3.6	<0.1	0.11	3	1.9	<0.2
1897047	Soil	13	17	0.40	185	0.017	3	0.74	0.007	0.05	<0.1	0.07	2.9	<0.1	<0.05	2	0.9	<0.2
REP 1897047	QC	13	16	0.38	183	0.018	3	0.75	0.007	0.05	<0.1	0.07	2.8	<0.1	<0.05	2	1.1	<0.2
1897087	Soil	14	20	0.41	158	0.015	2	1.03	0.006	0.05	0.1	0.06	3.5	0.1	<0.05	3	0.8	<0.2
REP 1897087	QC	14	20	0.42	158	0.016	2	1.05	0.007	0.05	0.1	0.09	3.6	0.1	<0.05	3	1.0	<0.2
1897405	Soil	13	21	0.39	348	0.019	2	1.11	0.010	0.04	0.2	0.04	3.0	<0.1	<0.05	3	<0.5	<0.2
REP 1897405	QC	14	21	0.40	348	0.020	2	1.09	0.010	0.04	0.1	0.03	3.1	<0.1	<0.05	3	0.8	<0.2
1897458	Soil	16	24	0.52	161	0.025	2	1.28	0.007	0.06	0.2	0.04	2.7	0.1	<0.05	3	<0.5	<0.2
REP 1897458	QC	16	24	0.47	158	0.026	2	1.20	0.007	0.06	0.1	0.05	2.7	0.1	<0.05	3	<0.5	<0.2
1897539	Soil	12	21	0.42	202	0.021	2	0.98	0.008	0.05	0.1	0.07	3.0	0.1	0.09	3	0.9	<0.2
REP 1897539	QC	12	20	0.41	204	0.022	2	0.95	0.008	0.05	0.1	0.04	3.1	<0.1	0.10	3	1.0	<0.2
1897575	Soil	16	26	1.14	276	0.016	3	1.25	0.008	0.07	0.1	0.08	3.9	0.1	<0.05	3	0.7	<0.2
REP 1897575	QC	16	26	1.14	275	0.017	3	1.23	0.008	0.08	0.1	0.08	3.8	0.1	<0.05	3	0.6	<0.2
1897614	Soil	15	24	0.51	279	0.029	3	1.09	0.011	0.05	0.3	0.05	3.6	0.1	<0.05	3	0.7	<0.2
REP 1897614	QC	14	23	0.50	262	0.029	3	1.06	0.010	0.05	0.2	0.04	3.2	0.1	<0.05	3	<0.5	<0.2
Reference Materials																		
STD BVGEO01	Standard	26	199	1.34	281	0.239	3	2.25	0.196	0.88	5.2	0.10	6.0	0.6	0.68	7	4.3	0.9
STD BVGEO01	Standard	26	194	1.33	293	0.236	4	2.33	0.192	0.82	4.8	0.09	6.0	0.6	0.64	7	4.8	1.0
STD BVGEO01	Standard	27	197	1.35	291	0.239	4	2.38	0.208	0.89	4.9	0.11	6.2	0.7	0.72	8	5.0	1.0
STD BVGEO01	Standard	26	189	1.30	297	0.230	4	2.26	0.197	0.91	5.3	0.09	6.0	0.6	0.69	7	4.7	1.1
STD DS11	Standard	20	59	0.92	375	0.091	8	1.25	0.080	0.40	2.9	0.27	3.4	5.2	0.28	5	2.0	5.0
STD DS11	Standard	18	60	0.85	368	0.093	7	1.19	0.075	0.39	3.0	0.26	3.4	4.9	0.29	5	2.5	4.8
STD DS11	Standard	19	61	0.89	375	0.090	6	1.19	0.077	0.41	3.0	0.27	3.2	5.0	0.28	5	2.1	4.7
STD DS11	Standard	19	59	0.84	383	0.091	7	1.16	0.070	0.40	2.9	0.25	3.3	5.2	0.27	5	2.4	4.5
STD DS11	Standard	20	62	0.89	400	0.098	9	1.25	0.075	0.41	3.1	0.27	3.5	5.1	0.29	5	2.3	4.9

This report supersedes all previous preliminary and final reports with this file number dated prior to the date on this certificate. Signature indicates final approval; preliminary reports are unsigned and should be used for reference only.

BUREAU VERITAS MINERAL LABORATORIES Canada

www.bureauveritas.com/um

Bureau Veritas Commodities Canada Ltd.

9050 Shaughnessy St Vancouver British Columbia V6P 6E5 Canada
PHONE (604) 253-3158

Client: **True Point Exploration Inc.**
904 – 409 Granville St.
Vancouver British Columbia V6G 1T2 Canada

Project: Keno Silver
Report Date: November 03, 2020

QUALITY CONTROL REPORT WHI20000560.1

		AQ201 Mo ppm 0.1	AQ201 Cu ppm 0.1	AQ201 Pb ppm 0.1	AQ201 Zn ppm 1	AQ201 Ag ppm 0.1	AQ201 Ni ppm 0.1	AQ201 Co ppm 0.1	AQ201 Mn ppm 1	AQ201 Fe % 0.01	AQ201 As ppm 0.5	AQ201 U ppm 0.1	AQ201 Au ppb 0.5	AQ201 Th ppm 0.1	AQ201 Sr ppm 1	AQ201 Cd ppm 0.1	AQ201 Sb ppm 0.1	AQ201 Bi ppm 0.1	AQ201 V ppm 2	AQ201 Ca % 0.01	AQ201 P % 0.001
STD OREAS262	Standard	0.7	106.6	53.5	141	0.4	59.0	25.0	533	3.10	34.1	1.1	57.8	9.5	33	0.5	4.6	0.9	21	2.82	0.036
STD OREAS262	Standard	0.7	115.9	59.3	156	0.5	66.9	28.9	563	3.41	38.9	1.3	61.7	10.4	35	0.6	4.7	1.1	18	2.92	0.043
STD OREAS262	Standard	0.6	112.1	58.0	151	0.5	64.2	27.3	524	3.40	37.3	1.2	55.3	10.2	35	0.6	4.6	1.0	19	3.02	0.042
STD OREAS262	Standard	0.7	116.8	58.2	152	0.5	67.6	29.0	579	3.57	38.1	1.2	57.9	10.2	35	0.6	4.6	1.1	19	3.10	0.043
STD OREAS262	Standard	0.7	111.2	57.0	150	0.5	63.3	28.4	525	3.31	37.5	1.2	56.0	10.2	36	0.7	4.4	1.0	20	2.85	0.042
STD OREAS262	Standard	0.7	117.7	58.9	157	0.5	65.9	28.4	535	3.45	38.3	1.3	75.0	10.6	36	0.7	6.0	1.0	20	3.12	0.043
STD OREAS262	Standard	0.7	112.5	57.9	155	0.4	63.8	26.8	519	3.35	38.3	1.2	62.0	9.9	35	0.6	5.6	1.0	19	3.01	0.043
STD OREAS262	Standard	0.7	110.1	57.9	147	0.4	62.7	26.3	521	3.33	37.6	1.2	58.9	10.3	35	0.6	4.7	1.0	20	2.83	0.042
STD OREAS262	Standard	0.7	115.5	56.7	154	0.5	64.9	28.0	535	3.41	37.0	1.2	66.5	10.2	35	0.7	5.1	1.1	19	2.96	0.043
STD BVGEO01 Expected		11.2	4415	187	1741	2.53	163	25	733	3.7	121	3.77	219	14.4	55	6.5	3.39	25.6	73	1.3219	0.0727
STD DS11 Expected		14.6	149	138	345	1.71	77.7	14.2	1055	3.1	42.8	2.59	79	7.65	67.3	2.37	8.74	12.2	50	1.063	0.0701
STD OREAS262 Expected		0.68	118	56	154	0.45	62	26.9	530	3.284	35.8	1.22	65	9.33	36	0.61	5.06	1.03	22.5	2.98	0.04
BLK	Blank	<0.1	<0.1	<0.1	<1	<0.1	<0.1	<0.1	<1	<0.01	<0.5	<0.1	<0.5	<0.1	<1	<0.1	<0.1	<0.1	<2	<0.01	<0.001
BLK	Blank	<0.1	0.2	<0.1	<1	<0.1	<0.1	<0.1	<1	<0.01	<0.5	<0.1	<0.5	<0.1	<1	<0.1	<0.1	<0.1	<2	<0.01	<0.001
BLK	Blank	<0.1	<0.1	<0.1	<1	<0.1	<0.1	<0.1	<1	<0.01	<0.5	<0.1	<0.5	<0.1	<1	<0.1	<0.1	<0.1	<2	<0.01	<0.001
BLK	Blank	<0.1	<0.1	<0.1	<1	<0.1	<0.1	<0.1	<1	<0.01	<0.5	<0.1	<0.5	<0.1	<1	<0.1	<0.1	<0.1	2	<0.01	<0.001
BLK	Blank	<0.1	<0.1	<0.1	<1	<0.1	<0.1	<0.1	<1	<0.01	<0.5	<0.1	<0.5	<0.1	<1	<0.1	<0.1	<0.1	2	<0.01	<0.001
BLK	Blank	<0.1	<0.1	<0.1	<1	<0.1	<0.1	<0.1	<1	<0.01	<0.5	<0.1	<0.5	<0.1	<1	<0.1	<0.1	<0.1	<2	<0.01	<0.001
BLK	Blank	<0.1	<0.1	<0.1	<1	<0.1	<0.1	<0.1	<1	<0.01	<0.5	<0.1	<0.5	<0.1	<1	<0.1	<0.1	<0.1	3	<0.01	<0.001
BLK	Blank	<0.1	<0.1	<0.1	<1	<0.1	<0.1	<0.1	<1	<0.01	<0.5	<0.1	<0.5	<0.1	<1	<0.1	<0.1	<0.1	<2	<0.01	<0.001
BLK	Blank	<0.1	<0.1	<0.1	<1	<0.1	<0.1	<0.1	<1	<0.01	<0.5	<0.1	<0.5	0.1	<1	<0.1	<0.1	<0.1	<2	<0.01	<0.001

This report supersedes all previous preliminary and final reports with this file number dated prior to the date on this certificate. Signature indicates final approval; preliminary reports are unsigned and should be used for reference only.

BUREAU VERITAS MINERAL LABORATORIES Canada

www.bureauveritas.com/um

Bureau Veritas Commodities Canada Ltd.

9050 Shaughnessy St Vancouver British Columbia V6P 6E5 Canada
PHONE (604) 253-3158

Client: **True Point Exploration Inc.**
904 – 409 Granville St.
Vancouver British Columbia V6G 1T2 Canada

Project: Keno Silver
Report Date: November 03, 2020

QUALITY CONTROL REPORT WHI20000560.1

		AQ201 La ppm 1	AQ201 Cr ppm 1	AQ201 Mg % 0.01	AQ201 Ba ppm 1	AQ201 Ti % 0.001	AQ201 B ppm 1	AQ201 Al % 0.01	AQ201 Na % 0.001	AQ201 K % 0.01	AQ201 W ppm 0.1	AQ201 Hg ppm 0.01	AQ201 Sc ppm 0.1	AQ201 Tl ppm 0.1	AQ201 S % 0.05	AQ201 Ga ppm 1	AQ201 Se ppm 0.5	AQ201 Te ppm 0.2
STD OREAS262	Standard	16	42	1.07	233	0.002	5	1.22	0.063	0.30	0.1	0.15	3.3	0.5	0.26	4	<0.5	<0.2
STD OREAS262	Standard	19	47	1.19	264	0.003	4	1.29	0.070	0.32	0.2	0.16	3.4	0.5	0.26	4	0.6	<0.2
STD OREAS262	Standard	17	45	1.22	254	0.003	3	1.35	0.068	0.30	0.2	0.16	3.3	0.5	0.26	4	0.7	0.2
STD OREAS262	Standard	17	47	1.17	257	0.003	4	1.29	0.073	0.32	0.2	0.16	3.4	0.5	0.27	4	0.6	0.3
STD OREAS262	Standard	17	45	1.18	250	0.003	4	1.36	0.067	0.30	0.2	0.16	3.3	0.5	0.25	4	0.5	0.2
STD OREAS262	Standard	18	47	1.18	266	0.003	4	1.38	0.069	0.33	0.2	0.16	3.5	0.5	0.26	4	<0.5	0.3
STD OREAS262	Standard	16	45	1.19	253	0.002	3	1.36	0.065	0.32	0.2	0.15	3.4	0.5	0.25	4	0.5	0.2
STD OREAS262	Standard	17	43	1.09	256	0.003	4	1.22	0.064	0.30	0.2	0.16	3.2	0.5	0.25	4	0.5	0.2
STD OREAS262	Standard	17	45	1.20	253	0.003	3	1.30	0.068	0.29	0.2	0.19	3.2	0.5	0.26	4	0.5	0.2
STD BVGEO01 Expected		25.9	187	1.2963	260	0.233	3.8	2.347	0.1924	0.89	5.3	0.1	5.97	0.62	0.6655	7.37	4.84	1.02
STD DS11 Expected		18.6	61.5	0.85	385	0.0976		1.1795	0.0762	0.4	2.9	0.26	3.4	4.9	0.2835	5.1	2.2	4.56
STD OREAS262 Expected		15.9	41.7	1.17	248	0.0027	4	1.3	0.071	0.312	0.2	0.17	3.24	0.47	0.253	4.1	0.4	0.23
BLK	Blank	<1	<1	<0.01	<1	<0.001	<1	<0.01	<0.001	<0.01	<0.1	<0.01	<0.1	<0.1	<0.05	<1	<0.5	<0.2
BLK	Blank	<1	<1	<0.01	<1	<0.001	<1	<0.01	<0.001	<0.01	<0.1	<0.01	<0.1	<0.1	<0.05	<1	<0.5	<0.2
BLK	Blank	<1	<1	<0.01	<1	<0.001	<1	<0.01	<0.001	<0.01	<0.1	<0.01	<0.1	<0.1	<0.05	<1	<0.5	<0.2
BLK	Blank	<1	<1	<0.01	<1	<0.001	<1	<0.01	<0.001	<0.01	<0.1	<0.01	<0.1	<0.1	<0.05	<1	<0.5	<0.2
BLK	Blank	<1	<1	<0.01	<1	<0.001	<1	<0.01	<0.001	<0.01	<0.1	<0.01	<0.1	<0.1	<0.05	<1	<0.5	<0.2
BLK	Blank	<1	<1	<0.01	<1	<0.001	<1	<0.01	<0.001	<0.01	<0.1	<0.01	<0.1	<0.1	<0.05	<1	<0.5	<0.2
BLK	Blank	<1	<1	<0.01	<1	<0.001	<1	<0.01	<0.001	<0.01	<0.1	<0.01	<0.1	<0.1	<0.05	<1	<0.5	<0.2
BLK	Blank	<1	<1	<0.01	<1	<0.001	<1	<0.01	<0.001	<0.01	<0.1	<0.01	<0.1	<0.1	<0.05	<1	<0.5	<0.2
BLK	Blank	<1	<1	<0.01	<1	<0.001	<1	<0.01	<0.001	<0.01	<0.1	<0.01	<0.1	<0.1	<0.05	<1	<0.5	<0.2

This report supersedes all previous preliminary and final reports with this file number dated prior to the date on this certificate. Signature indicates final approval; preliminary reports are unsigned and should be used for reference only.

BUREAU VERITAS MINERAL LABORATORIES Canada

www.bureauveritas.com/um

Bureau Veritas Commodities Canada Ltd.
9050 Shaughnessy St Vancouver British Columbia V6P 6E5 Canada
PHONE (604) 253-3158

Client: **True Point Exploration Inc.**
904 – 409 Granville St.
Vancouver British Columbia V6G 1T2 Canada

Submitted By:	Scott Petsel
Receiving Lab:	Canada-Whitehorse
Received:	October 13, 2020
Analysis Start:	October 27, 2020
Report Date:	November 03, 2020
Page:	1 of 2

CERTIFICATE OF ANALYSIS WHI20000561.1

CLIENT JOB INFORMATION

Project:	Keno Silver
Shipment ID:	KS20-34
P.O. Number	Keno Silver
Number of Samples:	20

SAMPLE DISPOSAL

STOR-PLP	Store After 90 days Invoice for Storage
DISP-RJT-SOIL	Immediate Disposal of Soil Reject

Bureau Veritas does not accept responsibility for samples left at the laboratory after 90 days without prior written instructions for sample storage or return.

SAMPLE PREPARATION AND ANALYTICAL PROCEDURES

Procedure Code	Number of Samples	Code Description	Test Wgt (g)	Report Status	Lab
SS80	20	Dry at 60C sieve 100g to -80 mesh			WHI
AQ201	20	1:1:1 Aqua Regia digestion ICP-MS analysis	15	Completed	VAN
SHP01	20	Per sample shipping charges for branch shipments			VAN

ADDITIONAL COMMENTS

Invoice To: True Point Exploration Inc.
904 – 409 Granville St.
Vancouver British Columbia V6G 1T2
Canada

CC: Lauren Blackburn
Pieter Vanleuzen

JEFFREY CANNON
Geochemistry Department Supervisor

This report supersedes all previous preliminary and final reports with this file number dated prior to the date on this certificate. Signature indicates final approval; preliminary reports are unsigned and should be used for reference only.
All results are considered the confidential property of the client. Bureau Veritas assumes the liabilities for actual cost of analysis only. Results apply to samples as submitted.
"*" asterisk indicates that an analytical result could not be provided due to unusually high levels of interference from other elements.

BUREAU VERITAS MINERAL LABORATORIES Canada

www.bureauveritas.com/um

Bureau Veritas Commodities Canada Ltd.

9050 Shaughnessy St Vancouver British Columbia V6P 6E5 Canada
PHONE (604) 253-3158

Client: **True Point Exploration Inc.**
904 – 409 Granville St.
Vancouver British Columbia V6G 1T2 Canada

Project: Keno Silver
Report Date: November 03, 2020

CERTIFICATE OF ANALYSIS WHI20000561.1

	Method	AQ201	AQ201	AQ201	AQ201	AQ201	AQ201	AQ201	AQ201	AQ201	AQ201	AQ201	AQ201	AQ201	AQ201	AQ201	AQ201	AQ201	AQ201	AQ201	AQ201
	Analyte	Mo	Cu	Pb	Zn	Ag	Ni	Co	Mn	Fe	As	U	Au	Th	Sr	Cd	Sb	Bi	V	Ca	P
	Unit	ppm	ppm	ppm	ppm	ppm	ppm	ppm	ppm	%	ppm	ppm	ppb	ppm	ppm	ppm	ppm	ppm	ppm	%	%
	MDL	0.1	0.1	0.1	1	0.1	0.1	0.1	1	0.01	0.5	0.1	0.5	0.1	1	0.1	0.1	0.1	2	0.01	0.001
1897630	Soil	0.7	32.2	21.5	124	0.4	35.0	13.8	210	2.42	26.0	2.0	7.0	7.2	32	0.5	3.5	0.3	36	0.48	0.066
1897631	Soil	0.6	26.0	16.3	114	0.2	32.2	13.0	743	2.48	27.6	1.4	10.0	5.6	42	0.6	3.4	0.2	28	0.62	0.072
1897632	Soil	0.5	26.2	16.6	115	0.2	30.3	9.9	247	2.05	18.5	1.5	2.9	6.7	27	0.6	3.2	0.2	32	0.32	0.073
1897633	Soil	0.5	29.7	18.6	112	0.3	30.0	11.9	298	2.56	19.6	1.5	3.1	6.2	32	0.4	2.7	0.2	34	0.43	0.075
1897634	Soil	0.8	36.7	21.1	125	0.4	36.4	14.9	508	3.36	34.9	1.9	3.5	7.2	37	0.6	3.0	0.3	41	0.46	0.084
1897635	Soil	0.7	30.1	20.6	98	0.5	27.2	10.6	293	2.84	38.9	1.8	3.6	6.4	29	0.4	2.4	0.2	38	0.39	0.076
1897636	Soil	0.7	25.4	10.0	59	0.1	22.0	8.5	388	2.02	18.8	0.5	5.4	4.7	33	0.4	1.6	0.1	38	0.79	0.083
1897637	Soil	0.8	32.6	19.5	115	0.5	28.0	11.0	362	2.77	31.7	1.9	4.5	7.1	29	0.5	2.5	0.2	38	0.41	0.076
1897638	Soil	1.4	46.8	23.3	127	0.3	39.4	12.7	733	3.24	29.7	1.0	4.2	5.4	26	0.6	1.6	0.3	43	0.64	0.078
1897639	Soil	1.2	32.4	22.1	130	0.5	37.7	19.1	5918	3.73	30.3	1.9	4.5	5.8	41	0.7	2.4	0.3	40	0.61	0.078
1897640	Soil	1.6	46.1	26.9	116	0.3	38.5	13.0	713	3.04	24.4	1.0	2.4	4.6	44	0.6	1.4	0.3	42	2.14	0.071
1897641	Soil	0.4	35.1	24.2	91	0.2	22.6	6.2	100	1.50	5.4	0.6	4.0	5.2	18	0.4	0.9	0.3	40	0.31	0.068
1897642	Soil	1.3	59.6	27.9	78	0.3	30.2	10.7	448	2.64	53.6	0.7	14.3	5.0	9	0.2	1.3	0.2	36	0.15	0.051
1897643	Soil	1.3	36.4	22.7	108	0.4	30.2	10.5	489	2.75	59.5	0.5	2.2	4.4	20	0.5	1.2	0.3	41	0.74	0.071
1897644	Soil	0.9	33.1	19.2	82	0.3	22.1	9.3	127	2.17	26.6	0.7	4.4	5.1	20	0.4	1.0	0.2	36	0.48	0.086
1897645	Soil	1.0	20.9	21.0	80	0.3	20.6	8.5	460	2.14	78.9	0.8	32.5	3.3	19	0.3	1.1	0.3	34	0.45	0.088
1897646	Soil	0.9	46.1	23.0	107	0.2	22.8	13.5	912	3.23	31.5	2.5	1.8	5.2	15	1.3	0.8	0.3	55	0.23	0.063
1897647	Soil	1.0	20.3	12.5	67	<0.1	21.1	8.1	178	2.55	14.0	0.4	2.1	4.2	11	0.2	0.7	0.2	44	0.15	0.031
1897648	Soil	1.2	55.6	26.3	104	0.7	30.4	10.4	597	2.82	47.1	0.8	6.0	3.2	22	0.4	1.5	0.3	36	1.13	0.094
1897649	Soil	0.4	29.6	17.2	70	0.3	19.2	6.5	272	1.79	19.6	1.1	2.3	3.6	27	0.3	1.0	0.2	33	0.84	0.060

This report supersedes all previous preliminary and final reports with this file number dated prior to the date on this certificate. Signature indicates final approval; preliminary reports are unsigned and should be used for reference only.

BUREAU VERITAS MINERAL LABORATORIES Canada

www.bureauveritas.com/um

Bureau Veritas Commodities Canada Ltd.

9050 Shaughnessy St Vancouver British Columbia V6P 6E5 Canada
PHONE (604) 253-3158

Client: **True Point Exploration Inc.**
904 – 409 Granville St.
Vancouver British Columbia V6G 1T2 Canada

Project: Keno Silver
Report Date: November 03, 2020

CERTIFICATE OF ANALYSIS WHI20000561.1

	Method	AQ201	AQ201	AQ201	AQ201	AQ201	AQ201	AQ201	AQ201	AQ201	AQ201	AQ201	AQ201	AQ201	AQ201	AQ201	AQ201	AQ201
	Analyte	La	Cr	Mg	Ba	Ti	B	Al	Na	K	W	Hg	Sc	Tl	S	Ga	Se	Te
	Unit	ppm	ppm	%	ppm	%	ppm	%	%	%	ppm	ppm	ppm	ppm	%	ppm	ppm	ppm
	MDL	1	1	0.01	1	0.001	1	0.01	0.001	0.01	0.1	0.01	0.1	0.1	0.05	1	0.5	0.2
1897630	Soil	18	22	0.41	323	0.011	2	1.30	0.009	0.05	0.2	0.05	3.6	0.1	<0.05	4	1.1	<0.2
1897631	Soil	15	17	0.34	272	0.012	1	0.98	0.007	0.04	0.1	0.06	2.8	<0.1	0.06	3	1.3	<0.2
1897632	Soil	18	19	0.36	258	0.016	1	1.10	0.008	0.04	0.2	0.05	3.1	<0.1	<0.05	3	1.3	<0.2
1897633	Soil	16	21	0.40	306	0.010	2	1.22	0.007	0.04	0.1	0.04	3.3	<0.1	<0.05	4	1.1	<0.2
1897634	Soil	17	24	0.44	373	0.011	2	1.46	0.009	0.05	0.1	0.06	4.1	0.1	<0.05	4	1.1	<0.2
1897635	Soil	17	23	0.44	317	0.012	1	1.39	0.008	0.05	0.2	0.06	3.8	0.1	<0.05	4	0.7	<0.2
1897636	Soil	12	19	0.50	151	0.036	1	0.73	0.020	0.05	0.2	0.04	2.9	<0.1	<0.05	2	<0.5	<0.2
1897637	Soil	17	25	0.45	304	0.013	1	1.41	0.008	0.05	0.1	0.05	3.9	0.1	<0.05	4	0.8	<0.2
1897638	Soil	15	26	0.67	244	0.020	3	1.24	0.008	0.07	0.1	0.07	4.3	0.1	<0.05	4	0.6	<0.2
1897639	Soil	14	26	0.49	559	0.010	2	1.54	0.008	0.06	0.1	0.05	3.9	0.1	<0.05	4	0.9	<0.2
1897640	Soil	14	26	1.18	418	0.016	3	1.25	0.009	0.10	0.1	0.09	4.1	0.1	<0.05	4	<0.5	<0.2
1897641	Soil	16	26	0.44	143	0.022	2	1.13	0.007	0.07	0.1	0.07	3.4	<0.1	<0.05	4	<0.5	<0.2
1897642	Soil	16	23	0.39	154	0.025	<1	1.05	0.006	0.04	0.1	0.05	4.1	0.1	<0.05	3	<0.5	<0.2
1897643	Soil	14	23	0.69	202	0.019	2	1.13	0.009	0.07	0.1	0.05	3.1	0.1	<0.05	3	<0.5	<0.2
1897644	Soil	14	22	0.46	185	0.021	<1	1.02	0.008	0.04	0.2	0.04	3.1	<0.1	<0.05	3	0.6	<0.2
1897645	Soil	12	21	0.46	151	0.017	1	0.98	0.006	0.05	<0.1	0.03	2.4	<0.1	<0.05	3	<0.5	<0.2
1897646	Soil	18	30	0.43	464	0.018	1	1.94	0.007	0.06	0.2	0.04	4.5	0.2	<0.05	5	<0.5	<0.2
1897647	Soil	12	23	0.37	188	0.025	<1	1.36	0.006	0.04	0.2	0.02	2.1	<0.1	<0.05	4	<0.5	<0.2
1897648	Soil	13	22	0.74	231	0.020	2	1.02	0.008	0.05	0.1	0.08	3.9	0.1	<0.05	3	0.7	<0.2
1897649	Soil	11	19	0.41	239	0.017	2	0.90	0.009	0.04	0.2	0.06	2.6	0.1	0.06	3	1.1	<0.2

This report supersedes all previous preliminary and final reports with this file number dated prior to the date on this certificate. Signature indicates final approval; preliminary reports are unsigned and should be used for reference only.

BUREAU VERITAS MINERAL LABORATORIES Canada

www.bureauveritas.com/um

Bureau Veritas Commodities Canada Ltd.

9050 Shaughnessy St Vancouver British Columbia V6P 6E5 Canada
PHONE (604) 253-3158

Client: **True Point Exploration Inc.**
904 – 409 Granville St.
Vancouver British Columbia V6G 1T2 Canada

Project: Keno Silver
Report Date: November 03, 2020

QUALITY CONTROL REPORT WHI20000561.1

	Method	AQ201	AQ201	AQ201	AQ201	AQ201	AQ201	AQ201	AQ201	AQ201	AQ201	AQ201	AQ201	AQ201	AQ201	AQ201	AQ201	AQ201	AQ201	AQ201	AQ201
	Analyte	Mo	Cu	Pb	Zn	Ag	Ni	Co	Mn	Fe	As	U	Au	Th	Sr	Cd	Sb	Bi	V	Ca	P
	Unit	ppm	ppm	ppm	ppm	ppm	ppm	ppm	ppm	%	ppm	ppm	ppb	ppm	ppm	ppm	ppm	ppm	ppm	%	%
	MDL	0.1	0.1	0.1	1	0.1	0.1	0.1	1	0.01	0.5	0.1	0.5	0.1	1	0.1	0.1	0.1	2	0.01	0.001
Pulp Duplicates																					
1897635	Soil	0.7	30.1	20.6	98	0.5	27.2	10.6	293	2.84	38.9	1.8	3.6	6.4	29	0.4	2.4	0.2	38	0.39	0.076
REP 1897635	QC	0.7	31.2	20.8	106	0.5	27.3	10.9	304	2.87	39.7	1.8	4.7	6.5	29	0.4	2.4	0.2	39	0.39	0.076
Reference Materials																					
STD DS11	Standard	14.6	146.6	138.7	331	1.7	79.9	13.6	955	3.17	42.9	2.5	77.1	8.7	65	2.3	8.0	11.6	51	1.05	0.075
STD OREAS262	Standard	0.6	111.0	56.5	145	0.4	62.9	27.0	518	3.32	35.3	1.2	57.2	10.2	34	0.6	4.6	1.0	21	2.88	0.040
STD DS11 Expected		14.6	149	138	345	1.71	77.7	14.2	1055	3.1	42.8	2.59	79	7.65	67.3	2.37	8.74	12.2	50	1.063	0.0701
STD OREAS262 Expected		0.68	118	56	154	0.45	62	26.9	530	3.284	35.8	1.22	65	9.33	36	0.61	5.06	1.03	22.5	2.98	0.04
BLK	Blank	<0.1	<0.1	<0.1	<1	<0.1	<0.1	<0.1	<1	<0.01	<0.5	<0.1	<0.5	<0.1	<1	<0.1	<0.1	<0.1	<2	<0.01	<0.001

This report supersedes all previous preliminary and final reports with this file number dated prior to the date on this certificate. Signature indicates final approval; preliminary reports are unsigned and should be used for reference only.

BUREAU VERITAS MINERAL LABORATORIES Canada

www.bureauveritas.com/um

Bureau Veritas Commodities Canada Ltd.

9050 Shaughnessy St Vancouver British Columbia V6P 6E5 Canada
PHONE (604) 253-3158

Client: **True Point Exploration Inc.**
904 – 409 Granville St.
Vancouver British Columbia V6G 1T2 Canada

Project: Keno Silver
Report Date: November 03, 2020

QUALITY CONTROL REPORT WHI20000561.1

	Method	AQ201	AQ201	AQ201	AQ201	AQ201	AQ201	AQ201	AQ201	AQ201	AQ201	AQ201	AQ201	AQ201	AQ201	AQ201	AQ201	AQ201
	Analyte	La	Cr	Mg	Ba	Ti	B	Al	Na	K	W	Hg	Sc	Tl	S	Ga	Se	Te
	Unit	ppm	ppm	%	ppm	%	ppm	%	%	%	ppm	ppm	ppm	ppm	%	ppm	ppm	ppm
	MDL	1	1	0.01	1	0.001	1	0.01	0.001	0.01	0.1	0.01	0.1	0.1	0.05	1	0.5	0.2
Pulp Duplicates																		
1897635	Soil	17	23	0.44	317	0.012	1	1.39	0.008	0.05	0.2	0.06	3.8	0.1	<0.05	4	0.7	<0.2
REP 1897635	QC	17	24	0.43	311	0.012	1	1.35	0.008	0.05	0.1	0.06	3.7	0.1	<0.05	4	0.6	<0.2
Reference Materials																		
STD DS11	Standard	18	59	0.87	360	0.089	7	1.17	0.081	0.40	3.0	0.28	3.3	4.8	0.27	5	2.2	4.5
STD OREAS262	Standard	16	42	1.16	247	0.003	3	1.23	0.064	0.29	0.2	0.17	3.3	0.4	0.24	4	<0.5	<0.2
STD DS11 Expected		18.6	61.5	0.85	385	0.0976		1.1795	0.0762	0.4	2.9	0.26	3.4	4.9	0.2835	5.1	2.2	4.56
STD OREAS262 Expected		15.9	41.7	1.17	248	0.0027	4	1.3	0.071	0.312	0.2	0.17	3.24	0.47	0.253	4.1	0.4	0.23
BLK	Blank	<1	<1	<0.01	<1	<0.001	<1	<0.01	<0.001	<0.01	<0.1	<0.01	<0.1	<0.1	<0.05	<1	<0.5	<0.2

This report supersedes all previous preliminary and final reports with this file number dated prior to the date on this certificate. Signature indicates final approval; preliminary reports are unsigned and should be used for reference only.

BUREAU VERITAS MINERAL LABORATORIES Canada

www.bureauveritas.com/um

Bureau Veritas Commodities Canada Ltd.
9050 Shaughnessy St Vancouver British Columbia V6P 6E5 Canada
PHONE (604) 253-3158

Client: **True Point Exploration Inc.**
904 – 409 Granville St.
Vancouver British Columbia V6G 1T2 Canada

Submitted By:	Scott Petsel
Receiving Lab:	Canada-Whitehorse
Received:	October 19, 2020
Analysis Start:	January 14, 2021
Report Date:	January 30, 2021
Page:	1 of 5

CERTIFICATE OF ANALYSIS WHI20000575.1

CLIENT JOB INFORMATION

Project:	Silver Queen
Shipment ID:	KS20-36
P.O. Number	Silver Queen
Number of Samples:	104

SAMPLE DISPOSAL

RTRN-PLP	Return After 90 days
RTRN-RJT	Return After 60 days

Bureau Veritas does not accept responsibility for samples left at the laboratory after 90 days without prior written instructions for sample storage or return.

SAMPLE PREPARATION AND ANALYTICAL PROCEDURES

Procedure Code	Number of Samples	Code Description	Test Wgt (g)	Report Status	Lab
PRP70-250	98	Crush, split and pulverize 250 g rock to 200 mesh			WHI
AQ202	102	1:1:1 Aqua Regia digestion ICP-MS analysis	30	Completed	VAN
SHP01	102	Per sample shipping charges for branch shipments			VAN
SLBHP	4	Sort, label and box pulps			WHI
MA404	1	4 Acid Digest AAS Finish Vancouver	0.5	Completed	VAN

ADDITIONAL COMMENTS

Invoice To: True Point Exploration Inc.
904 – 409 Granville St.
Vancouver British Columbia V6G 1T2
Canada

CC: Lauren Blackburn
Pieter Vanleuzen

BRITISH COLUMBIA CERTIFIED ASSAYER
Marcus Lau
MARCUS LAU
Production Manager

This report supersedes all previous preliminary and final reports with this file number dated prior to the date on this certificate. Signature indicates final approval; preliminary reports are unsigned and should be used for reference only.
All results are considered the confidential property of the client. Bureau Veritas assumes the liabilities for actual cost of analysis only. Results apply to samples as submitted.
"*" asterisk indicates that an analytical result could not be provided due to unusually high levels of interference from other elements.

BUREAU VERITAS MINERAL LABORATORIES Canada

www.bureauveritas.com/um

Bureau Veritas Commodities Canada Ltd.

9050 Shaughnessy St Vancouver British Columbia V6P 6E5 Canada
PHONE (604) 253-3158

Client: **True Point Exploration Inc.**
904 – 409 Granville St.
Vancouver British Columbia V6G 1T2 Canada

Project: Silver Queen
Report Date: January 30, 2021

CERTIFICATE OF ANALYSIS WHI20000575.1

	Method	WGHT	AQ202	AQ202	AQ202	AQ202	AQ202	AQ202	AQ202	AQ202	AQ202	AQ202	AQ202	AQ202	AQ202	AQ202	AQ202	AQ202	AQ202	AQ202	AQ202
	Analyte	Wgt	Mo	Cu	Pb	Zn	Ag	Ni	Co	Mn	Fe	As	U	Au	Th	Sr	Cd	Sb	Bi	V	Ca
	Unit	kg	ppm	ppm	ppm	ppm	ppm	ppm	ppm	ppm	%	ppm	ppm	ppb	ppm	ppm	ppm	ppm	ppm	ppm	%
	MDL	0.01	0.1	0.1	0.1	1	0.1	0.1	0.1	1	0.01	0.5	0.1	0.5	0.1	1	0.1	0.1	0.1	1	0.01
1329170	Rock	L.N.R.	L.N.R.	L.N.R.	L.N.R.	L.N.R.	L.N.R.	L.N.R.	L.N.R.	L.N.R.	L.N.R.	L.N.R.	L.N.R.	L.N.R.	L.N.R.	L.N.R.	L.N.R.	L.N.R.	L.N.R.	L.N.R.	L.N.R.
1329171	Rock	L.N.R.	L.N.R.	L.N.R.	L.N.R.	L.N.R.	L.N.R.	L.N.R.	L.N.R.	L.N.R.	L.N.R.	L.N.R.	L.N.R.	L.N.R.	L.N.R.	L.N.R.	L.N.R.	L.N.R.	L.N.R.	L.N.R.	L.N.R.
1329172	Rock	10.31	3.8	46.4	9.6	68	0.2	29.9	11.0	702	2.59	18.1	0.4	1.0	2.1	40	0.4	0.8	<0.1	55	2.13
1329173	Rock	15.53	1.4	32.6	8.2	109	0.2	21.3	7.5	552	2.12	17.6	0.4	<0.5	1.8	50	0.7	0.9	<0.1	37	3.19
1329174	Rock	10.11	1.4	29.3	12.2	65	0.3	21.0	7.4	440	1.99	29.6	0.4	0.7	2.9	46	0.4	1.0	0.1	33	2.00
1329175	Rock	18.58	1.3	37.0	11.1	65	0.2	29.1	10.9	631	2.55	25.6	0.5	3.0	2.7	120	0.4	0.9	0.1	48	3.04
1329176	Rock	14.76	1.1	62.8	13.4	62	0.3	34.0	14.3	578	2.98	247.7	0.3	7.0	1.5	54	0.3	0.9	0.1	67	2.71
1329177	Rock	23.44	1.4	56.8	11.5	64	0.3	31.0	12.7	592	2.76	48.3	0.4	1.7	1.7	62	0.3	0.9	0.1	63	3.23
1329178	Rock	14.51	3.0	43.9	10.3	56	0.4	28.1	10.0	533	2.44	26.5	0.4	<0.5	2.4	51	0.3	1.8	<0.1	49	2.33
1329179	Rock	11.40	1.2	22.2	9.8	35	0.3	13.1	3.1	239	1.79	28.9	0.5	<0.5	6.3	48	0.2	3.1	0.2	25	0.49
1329180	Rock	5.35	1.1	23.0	8.4	36	0.3	14.6	3.6	293	1.81	25.0	0.6	<0.5	6.3	44	0.2	2.9	0.1	25	0.43
1329181	Rock	19.76	1.6	25.7	14.7	41	0.4	17.3	3.5	242	2.21	28.5	0.7	<0.5	6.3	53	0.1	4.2	0.2	31	0.43
1329182	Rock	23.25	1.8	21.2	11.7	37	0.4	17.4	3.6	213	1.98	25.1	0.6	<0.5	4.3	29	0.1	3.3	0.2	26	0.35
1329183	Rock	19.10	1.3	13.0	8.3	23	0.3	10.1	2.0	143	1.41	14.8	0.7	<0.5	5.8	32	<0.1	2.9	0.2	20	0.20
1329184	Rock	17.56	1.7	39.7	13.5	27	0.6	12.3	1.2	170	2.11	38.0	0.8	<0.5	6.1	35	0.1	6.3	0.2	29	0.15
1329185	Rock	16.81	1.6	34.9	12.3	24	0.6	20.9	3.7	184	1.98	28.6	0.6	<0.5	4.7	32	0.1	5.4	0.2	24	0.15
1329186	Rock	3.04	1.9	25.9	11.0	40	0.4	17.9	2.6	208	1.70	21.8	0.6	<0.5	3.6	27	0.2	4.7	0.2	21	0.29
1329187	Rock	5.45	2.3	22.9	7.4	41	0.3	21.1	2.6	211	1.66	20.0	0.7	<0.5	4.4	22	0.1	4.8	0.2	20	0.17
1329188	Rock	11.90	1.6	16.6	9.8	43	0.3	19.3	3.7	211	2.10	21.0	0.7	<0.5	5.2	27	0.2	5.6	0.2	23	0.26
1329189	Rock	7.78	2.9	22.5	25.2	31	0.9	28.0	6.1	182	1.71	29.2	0.6	<0.5	3.3	34	0.4	6.2	0.2	14	0.46
1329190	Rock	6.84	2.9	17.4	9.1	28	0.4	25.1	5.5	171	1.51	15.8	0.4	<0.5	3.3	22	0.2	3.6	0.1	12	0.44
1329190A	Rock Pulp	0.12	8.3	2823.5	9995.4	>10000	>100	10.9	48.3	1899	28.95	3361.7	2.4	432.7	1.6	6	203.8	117.7	41.9	16	0.44
1329191	Rock	15.20	2.3	14.8	6.4	36	0.1	15.3	5.7	288	2.74	10.1	0.4	<0.5	3.7	37	0.1	3.4	0.1	15	1.27
1329110A	Rock Pulp	0.09	4.4	18.9	1.6	32	<0.1	11.7	4.0	529	2.27	1.5	0.4	<0.5	1.9	34	<0.1	0.2	<0.1	21	0.88
1329192	Rock	3.20	3.3	30.8	10.4	55	0.3	30.5	9.0	967	1.88	10.2	0.5	<0.5	4.6	35	0.2	2.6	0.1	17	1.07
1329193	Rock	1.98	4.1	21.9	14.4	95	0.4	49.3	11.8	400	2.93	14.2	0.9	<0.5	5.9	41	0.5	2.9	0.3	24	1.64
1329194	Rock	15.94	2.4	17.8	6.3	48	0.3	25.3	5.5	281	1.81	7.2	0.4	<0.5	2.6	34	0.3	1.5	0.1	10	1.63
1329195	Rock	11.05	2.5	16.3	7.0	46	0.2	20.4	5.1	290	1.95	6.1	0.4	<0.5	3.1	34	0.2	1.9	0.1	12	1.48
1329196	Rock	11.88	2.5	26.1	8.8	62	0.3	32.3	5.5	209	1.71	7.6	0.4	<0.5	3.1	24	0.2	1.4	0.1	12	0.92
1329197	Rock	13.21	2.4	17.0	13.4	74	0.4	31.6	8.7	350	3.05	21.2	0.5	<0.5	4.6	47	0.4	2.4	0.2	25	1.96

This report supersedes all previous preliminary and final reports with this file number dated prior to the date on this certificate. Signature indicates final approval; preliminary reports are unsigned and should be used for reference only.

BUREAU VERITAS MINERAL LABORATORIES Canada

www.bureauveritas.com/um

Bureau Veritas Commodities Canada Ltd.

9050 Shaughnessy St Vancouver British Columbia V6P 6E5 Canada
PHONE (604) 253-3158

Client: **True Point Exploration Inc.**
904 – 409 Granville St.
Vancouver British Columbia V6G 1T2 Canada

Project: Silver Queen
Report Date: January 30, 2021

CERTIFICATE OF ANALYSIS WHI20000575.1

	Method	AQ202	AQ202	AQ202	AQ202	AQ202	AQ202	AQ202	AQ202	AQ202	AQ202	AQ202	AQ202	AQ202	AQ202	AQ202	AQ202	AQ202	AQ202	MA404	MA404
	Analyte	P	La	Cr	Mg	Ba	Ti	B	Al	Na	K	W	Hg	Sc	Tl	S	Ga	Se	Te	Ag	Zn
	Unit	%	ppm	ppm	%	ppm	%	ppm	%	%	%	ppm	ppm	ppm	ppm	%	ppm	ppm	ppm	ppm	%
	MDL	0.001	1	1	0.01	1	0.001	1	0.01	0.001	0.01	0.1	0.01	0.1	0.1	0.05	1	0.5	0.2	2	0.01
1329170	Rock	L.N.R.	L.N.R.	L.N.R.	L.N.R.	L.N.R.	L.N.R.	L.N.R.	L.N.R.	L.N.R.	L.N.R.	L.N.R.	L.N.R.	L.N.R.	L.N.R.	L.N.R.	L.N.R.	L.N.R.	L.N.R.		
1329171	Rock	L.N.R.	L.N.R.	L.N.R.	L.N.R.	L.N.R.	L.N.R.	L.N.R.	L.N.R.	L.N.R.	L.N.R.	L.N.R.	L.N.R.	L.N.R.	L.N.R.	L.N.R.	L.N.R.	L.N.R.	L.N.R.		
1329172	Rock	0.052	7	34	1.33	311	0.110	2	1.22	0.025	0.10	0.4	0.02	3.3	<0.1	<0.05	4	<0.5	<0.2		
1329173	Rock	0.048	6	26	1.43	282	0.063	2	0.88	0.017	0.08	0.5	0.01	2.7	<0.1	<0.05	3	<0.5	<0.2		
1329174	Rock	0.063	11	19	0.94	220	0.055	2	0.81	0.020	0.11	0.2	0.01	2.5	0.1	<0.05	2	<0.5	<0.2		
1329175	Rock	0.069	9	56	1.38	208	0.076	1	1.16	0.023	0.11	0.3	0.02	3.9	0.1	<0.05	3	<0.5	<0.2		
1329176	Rock	0.060	5	45	1.44	163	0.148	1	1.51	0.029	0.09	0.3	<0.01	4.0	<0.1	0.07	4	<0.5	<0.2		
1329177	Rock	0.051	6	38	1.55	198	0.134	2	1.35	0.027	0.10	0.6	0.01	3.5	<0.1	0.06	4	<0.5	<0.2		
1329178	Rock	0.047	8	38	1.25	214	0.099	1	1.30	0.025	0.11	0.3	0.01	3.2	<0.1	<0.05	4	<0.5	<0.2		
1329179	Rock	0.048	17	24	0.27	159	0.009	<1	1.21	0.028	0.09	0.4	0.03	2.0	<0.1	<0.05	4	0.8	<0.2		
1329180	Rock	0.053	17	27	0.25	175	0.013	<1	1.26	0.027	0.10	0.5	0.02	2.0	<0.1	<0.05	4	0.6	<0.2		
1329181	Rock	0.061	15	27	0.28	131	0.011	<1	1.44	0.027	0.09	0.5	0.02	2.3	<0.1	0.08	4	1.2	<0.2		
1329182	Rock	0.040	11	25	0.23	124	0.007	<1	1.16	0.018	0.08	1.7	0.01	1.8	<0.1	0.26	3	1.3	<0.2		
1329183	Rock	0.041	15	23	0.16	118	0.002	<1	1.06	0.019	0.08	1.5	<0.01	1.5	<0.1	<0.05	3	0.9	<0.2		
1329184	Rock	0.049	14	22	0.15	156	<0.001	<1	1.16	0.019	0.10	0.5	0.03	2.0	<0.1	0.20	3	3.0	<0.2		
1329185	Rock	0.037	11	21	0.14	151	<0.001	<1	1.10	0.023	0.10	1.2	0.02	1.5	<0.1	0.76	3	2.6	<0.2		
1329186	Rock	0.043	9	17	0.22	133	<0.001	<1	0.93	0.017	0.09	2.5	<0.01	1.5	<0.1	0.31	3	1.9	<0.2		
1329187	Rock	0.040	11	20	0.16	120	<0.001	<1	1.06	0.015	0.07	1.5	<0.01	1.5	<0.1	0.25	3	1.2	<0.2		
1329188	Rock	0.061	12	27	0.20	118	<0.001	<1	1.41	0.017	0.08	0.9	0.01	1.9	<0.1	0.35	4	1.1	<0.2		
1329189	Rock	0.094	9	23	0.15	147	<0.001	<1	0.69	0.020	0.09	3.1	<0.01	1.2	<0.1	0.77	2	1.7	<0.2		
1329190	Rock	0.037	8	22	0.20	128	<0.001	<1	0.66	0.014	0.08	13.6	<0.01	1.2	<0.1	0.52	2	0.8	<0.2		
1329190A	Rock Pulp	0.013	3	13	1.12	<1	0.002	<1	0.91	0.014	0.04	55.6	8.03	1.3	17.0	>10	8	12.0	<0.2	103	7.24
1329191	Rock	0.045	9	28	0.50	136	<0.001	<1	0.82	0.009	0.09	2.6	<0.01	1.8	<0.1	0.36	2	0.9	<0.2		
1329110A	Rock Pulp	0.033	6	25	0.44	55	0.079	2	1.08	0.062	0.08	0.2	<0.01	2.6	<0.1	<0.05	4	<0.5	<0.2		
1329192	Rock	0.042	11	29	0.46	240	<0.001	<1	1.03	0.008	0.11	1.8	<0.01	2.2	<0.1	0.25	3	<0.5	<0.2		
1329193	Rock	0.086	7	31	0.66	215	<0.001	<1	1.51	0.020	0.15	0.5	<0.01	2.4	<0.1	0.78	4	1.8	<0.2		
1329194	Rock	0.041	5	19	0.64	121	<0.001	1	0.55	0.010	0.08	2.2	0.01	1.3	<0.1	0.45	1	1.0	<0.2		
1329195	Rock	0.035	7	23	0.57	116	<0.001	<1	0.65	0.009	0.09	1.7	0.01	1.5	<0.1	0.39	2	0.7	<0.2		
1329196	Rock	0.030	7	21	0.37	123	<0.001	<1	0.56	0.009	0.10	1.9	0.01	1.3	<0.1	0.48	1	1.1	<0.2		
1329197	Rock	0.075	7	33	0.60	141	<0.001	<1	1.43	0.018	0.12	0.9	0.02	2.6	<0.1	0.68	3	1.4	<0.2		

This report supersedes all previous preliminary and final reports with this file number dated prior to the date on this certificate. Signature indicates final approval; preliminary reports are unsigned and should be used for reference only.

BUREAU VERITAS MINERAL LABORATORIES Canada

www.bureauveritas.com/um

Bureau Veritas Commodities Canada Ltd.

9050 Shaughnessy St Vancouver British Columbia V6P 6E5 Canada
PHONE (604) 253-3158

Client: **True Point Exploration Inc.**
904 – 409 Granville St.
Vancouver British Columbia V6G 1T2 Canada

Project: Silver Queen
Report Date: January 30, 2021

CERTIFICATE OF ANALYSIS WHI20000575.1

	Method	WGHT	AQ202	AQ202	AQ202	AQ202	AQ202	AQ202	AQ202	AQ202	AQ202	AQ202	AQ202	AQ202	AQ202	AQ202	AQ202	AQ202	AQ202	AQ202	AQ202
	Analyte	Wgt	Mo	Cu	Pb	Zn	Ag	Ni	Co	Mn	Fe	As	U	Au	Th	Sr	Cd	Sb	Bi	V	Ca
	Unit	kg	ppm	ppm	ppm	ppm	ppm	ppm	ppm	ppm	%	ppm	ppm	ppb	ppm	ppm	ppm	ppm	ppm	ppm	%
	MDL	0.01	0.1	0.1	0.1	1	0.1	0.1	0.1	1	0.01	0.5	0.1	0.5	0.1	1	0.1	0.1	0.1	1	0.01
1329198	Rock	13.19	2.1	15.8	16.6	58	0.4	28.1	8.0	231	1.91	16.2	0.6	<0.5	4.0	44	0.4	4.2	0.2	13	1.15
1329199	Rock	14.21	2.3	12.4	6.4	42	0.2	20.6	6.2	211	2.24	5.1	0.5	<0.5	3.9	44	0.2	2.1	0.1	17	1.34
1329200	Rock	12.46	3.8	26.6	9.8	56	0.4	33.1	7.3	111	2.08	7.9	0.7	<0.5	4.4	30	0.3	7.0	0.1	19	0.32
1329201	Rock	17.78	3.6	38.3	8.6	47	0.5	30.0	6.8	165	2.05	15.4	0.6	<0.5	5.0	27	0.2	2.5	0.2	24	0.29
1329202	Rock	16.52	3.8	44.2	12.6	63	0.6	50.8	10.5	218	2.55	27.0	0.9	<0.5	4.6	24	0.2	3.2	0.3	29	0.21
1329203	Rock	11.63	3.2	34.8	12.9	63	0.6	39.1	7.5	226	2.02	21.2	0.8	<0.5	4.5	21	0.2	3.3	0.2	23	0.28
1329204	Rock	11.36	4.4	42.3	13.2	47	0.9	46.5	8.4	228	2.27	25.7	0.7	<0.5	4.5	23	0.3	4.6	0.2	22	0.19
1329205	Rock	17.17	1.9	23.2	15.7	53	0.5	26.4	5.9	239	1.80	22.7	0.7	<0.5	5.8	26	0.2	3.4	0.2	23	0.23
1329206	Rock	10.58	2.6	62.5	26.3	68	1.1	26.7	5.0	650	4.53	54.8	0.5	<0.5	3.9	24	0.6	4.1	0.2	49	0.68
1329207	Rock	14.08	1.9	10.6	7.4	22	0.2	11.8	3.2	119	1.14	11.0	0.3	<0.5	3.3	13	0.1	2.0	<0.1	10	0.12
1329208	Rock	3.35	1.8	6.5	7.9	29	0.2	9.5	2.2	75	0.96	6.3	0.2	<0.5	2.4	10	0.2	1.1	<0.1	8	0.08
1329209	Rock	10.36	1.8	9.9	6.7	36	0.2	18.2	4.8	171	1.59	7.2	0.3	<0.5	3.0	27	0.2	2.1	<0.1	12	0.74
1329210	Rock	11.12	2.0	3.1	2.1	15	<0.1	6.3	2.5	174	1.84	2.9	0.2	<0.5	1.5	27	<0.1	0.9	<0.1	4	0.87
1329211	Rock	6.84	1.5	14.2	8.7	37	0.2	17.8	4.6	126	1.69	8.3	0.6	<0.5	4.7	35	0.2	2.6	0.1	17	0.50
1329212	Rock	5.38	1.9	6.3	3.2	23	0.1	10.4	4.3	105	1.26	5.4	0.3	<0.5	3.3	25	<0.1	1.4	<0.1	8	0.51
1329213	Rock	2.03	2.6	19.6	9.6	54	0.4	30.0	7.6	125	1.92	12.3	0.8	<0.5	4.9	32	0.2	2.7	0.2	18	0.33
1329214	Rock	3.09	2.0	22.2	7.7	30	0.4	16.6	4.5	364	2.45	8.7	0.4	<0.5	2.8	16	0.1	3.9	0.1	17	0.48
1329215	Rock	3.60	1.1	10.2	10.0	40	0.4	20.3	5.9	258	1.94	15.0	0.4	<0.5	4.3	23	0.2	3.4	0.1	15	0.55
1329216	Rock	2.44	2.0	11.6	7.0	38	0.4	18.1	4.7	203	1.57	16.9	0.4	<0.5	3.4	28	0.2	3.3	<0.1	10	0.91
1329217	Rock	4.36	1.5	18.3	8.0	34	0.2	19.0	4.6	249	1.40	8.9	0.3	<0.5	3.1	33	<0.1	2.6	<0.1	10	0.71
1329218	Rock	4.88	1.7	30.9	12.6	67	0.4	29.6	7.4	259	2.34	14.4	0.7	<0.5	3.6	54	0.3	2.5	0.2	17	1.54
1329219	Rock	4.79	2.5	42.7	13.0	71	1.4	33.6	6.2	229	1.80	23.8	0.4	0.7	3.1	34	0.4	5.6	0.1	13	0.91
1329220	Rock	2.98	2.4	30.9	6.7	57	0.4	27.4	6.3	266	1.91	15.0	0.5	<0.5	3.9	44	0.2	3.2	0.1	14	1.26
1329221	Rock	10.77	2.5	15.6	8.2	50	0.9	22.5	5.2	253	1.50	15.4	0.3	<0.5	2.5	24	0.3	4.0	<0.1	7	0.91
1329222	Rock	7.93	1.2	11.6	6.6	36	0.3	17.7	4.6	177	1.46	17.2	0.4	<0.5	3.7	22	0.2	3.1	<0.1	10	0.56
1329223	Rock	9.09	2.3	19.1	22.8	40	4.4	21.9	6.2	179	2.00	61.7	0.5	<0.5	3.8	21	0.5	11.1	0.1	11	0.38
1329224	Rock	5.72	1.7	12.1	11.0	43	0.9	17.5	4.7	215	1.51	28.9	0.4	<0.5	3.6	22	0.4	7.0	0.1	13	0.39
1329225	Rock	7.72	1.8	12.4	6.6	20	0.4	14.4	187.9	119	1.24	24.2	0.4	2.3	3.0	22	0.3	6.4	0.1	10	0.31
1329226	Rock	3.75	2.3	17.5	6.8	33	0.4	21.5	87.2	175	1.86	27.9	0.6	2.1	4.6	29	0.2	6.5	0.1	13	0.56
1329227	Rock	7.79	2.5	17.9	16.7	80	0.5	36.6	38.4	205	2.44	24.4	1.0	1.5	6.3	56	0.5	5.1	0.2	18	1.67

This report supersedes all previous preliminary and final reports with this file number dated prior to the date on this certificate. Signature indicates final approval; preliminary reports are unsigned and should be used for reference only.

BUREAU VERITAS MINERAL LABORATORIES Canada

www.bureauveritas.com/um

Bureau Veritas Commodities Canada Ltd.

9050 Shaughnessy St Vancouver British Columbia V6P 6E5 Canada
PHONE (604) 253-3158

Client: **True Point Exploration Inc.**
904 – 409 Granville St.
Vancouver British Columbia V6G 1T2 Canada

Project: Silver Queen
Report Date: January 30, 2021

CERTIFICATE OF ANALYSIS WHI20000575.1

	Method	AQ202	AQ202	AQ202	AQ202	AQ202	AQ202	AQ202	AQ202	AQ202	AQ202	AQ202	AQ202	AQ202	AQ202	AQ202	AQ202	AQ202	AQ202	MA404	MA404
	Analyte	P	La	Cr	Mg	Ba	Ti	B	Al	Na	K	W	Hg	Sc	Tl	S	Ga	Se	Te	Ag	Zn
	Unit	%	ppm	ppm	%	ppm	%	ppm	%	%	%	ppm	ppm	ppm	ppm	%	ppm	ppm	ppm	ppm	%
	MDL	0.001	1	1	0.01	1	0.001	1	0.01	0.001	0.01	0.1	0.01	0.1	0.1	0.05	1	0.5	0.2	2	0.01
1329198	Rock	0.066	7	23	0.29	134	<0.001	<1	0.84	0.026	0.09	2.0	0.02	1.4	<0.1	0.77	2	1.8	<0.2		
1329199	Rock	0.068	8	26	0.49	122	<0.001	<1	1.01	0.028	0.07	3.0	<0.01	1.6	<0.1	0.48	3	1.0	<0.2		
1329200	Rock	0.066	9	28	0.18	138	<0.001	<1	1.07	0.035	0.09	1.5	0.02	1.5	<0.1	0.77	3	1.9	<0.2		
1329201	Rock	0.058	10	27	0.16	158	<0.001	<1	1.26	0.030	0.10	1.7	0.03	1.7	<0.1	0.70	3	1.6	<0.2		
1329202	Rock	0.032	10	28	0.23	145	<0.001	<1	1.18	0.030	0.11	1.5	0.05	1.8	<0.1	1.38	3	2.4	<0.2		
1329203	Rock	0.043	10	26	0.22	141	<0.001	<1	1.02	0.022	0.09	2.4	0.05	1.7	<0.1	0.84	3	1.5	<0.2		
1329204	Rock	0.032	9	26	0.15	124	<0.001	<1	0.91	0.028	0.09	3.9	0.07	1.5	<0.1	1.43	2	2.2	<0.2		
1329205	Rock	0.047	13	24	0.15	134	<0.001	<1	1.13	0.022	0.09	2.8	0.04	1.8	<0.1	0.46	3	1.0	<0.2		
1329206	Rock	0.042	6	32	0.58	67	<0.001	<1	1.59	0.022	0.08	2.0	0.04	3.3	<0.1	2.74	4	3.6	<0.2		
1329207	Rock	0.026	9	18	0.07	71	<0.001	<1	0.56	0.013	0.05	11.7	<0.01	0.8	<0.1	0.30	1	0.6	<0.2		
1329208	Rock	0.017	7	17	0.06	52	<0.001	<1	0.48	0.013	0.04	6.2	<0.01	0.7	<0.1	0.16	1	<0.5	<0.2		
1329209	Rock	0.064	8	22	0.29	84	<0.001	<1	0.75	0.018	0.05	5.9	0.02	1.4	<0.1	0.25	2	0.7	<0.2		
1329210	Rock	0.033	4	17	0.33	30	<0.001	<1	0.23	0.005	0.02	13.6	<0.01	0.7	<0.1	0.09	<1	<0.5	<0.2		
1329211	Rock	0.076	11	25	0.19	134	<0.001	<1	1.09	0.031	0.09	4.4	0.01	1.7	<0.1	0.20	3	0.7	<0.2		
1329212	Rock	0.048	9	18	0.16	83	<0.001	<1	0.49	0.016	0.05	18.3	<0.01	0.9	<0.1	0.15	1	<0.5	<0.2		
1329213	Rock	0.067	12	28	0.15	146	<0.001	<1	1.08	0.033	0.12	6.3	0.03	1.7	<0.1	0.59	3	1.6	<0.2		
1329214	Rock	0.045	8	23	0.22	67	<0.001	<1	0.81	0.007	0.07	7.0	0.01	1.7	<0.1	0.79	2	0.7	<0.2		
1329215	Rock	0.052	12	24	0.21	98	<0.001	<1	1.02	0.012	0.10	3.0	<0.01	1.9	<0.1	0.31	3	0.6	<0.2		
1329216	Rock	0.037	9	19	0.28	87	<0.001	<1	0.60	0.012	0.08	4.4	<0.01	1.2	<0.1	0.26	1	0.7	<0.2		
1329217	Rock	0.027	9	18	0.28	100	<0.001	<1	0.56	0.008	0.08	3.0	<0.01	1.3	<0.1	0.26	1	0.6	<0.2		
1329218	Rock	0.048	7	21	0.53	161	<0.001	<1	0.92	0.014	0.12	0.8	0.01	2.2	<0.1	0.60	2	1.8	<0.2		
1329219	Rock	0.029	7	21	0.34	151	<0.001	<1	0.59	0.011	0.12	2.4	0.01	1.5	<0.1	0.60	2	1.6	<0.2		
1329220	Rock	0.040	9	23	0.45	162	<0.001	<1	0.76	0.013	0.11	1.8	<0.01	1.8	<0.1	0.37	2	1.0	<0.2		
1329221	Rock	0.024	7	19	0.34	92	<0.001	<1	0.41	0.008	0.08	4.0	<0.01	1.0	<0.1	0.45	<1	0.7	<0.2		
1329222	Rock	0.031	11	16	0.21	102	<0.001	<1	0.60	0.009	0.08	4.0	<0.01	1.2	<0.1	0.25	1	0.5	<0.2		
1329223	Rock	0.044	9	21	0.14	110	<0.001	<1	0.62	0.016	0.11	7.8	0.01	1.2	<0.1	0.94	2	1.3	<0.2		
1329224	Rock	0.039	8	19	0.18	82	<0.001	<1	0.70	0.017	0.07	6.7	<0.01	1.3	<0.1	0.43	2	1.0	<0.2		
1329225	Rock	0.036	8	15	0.16	94	<0.001	2	0.51	0.017	0.07	>100	<0.01	1.3	<0.1	0.36	1	1.0	<0.2		
1329226	Rock	0.059	10	20	0.19	112	<0.001	2	0.77	0.020	0.08	>100	<0.01	1.7	<0.1	0.46	2	1.1	<0.2		
1329227	Rock	0.101	8	27	0.29	176	0.002	2	1.15	0.031	0.13	>100	<0.01	2.3	<0.1	0.95	3	1.7	<0.2		

This report supersedes all previous preliminary and final reports with this file number dated prior to the date on this certificate. Signature indicates final approval; preliminary reports are unsigned and should be used for reference only.

BUREAU VERITAS MINERAL LABORATORIES Canada

www.bureauveritas.com/um

Bureau Veritas Commodities Canada Ltd.

9050 Shaughnessy St Vancouver British Columbia V6P 6E5 Canada
PHONE (604) 253-3158

Client: **True Point Exploration Inc.**
904 – 409 Granville St.
Vancouver British Columbia V6G 1T2 Canada

Project: Silver Queen
Report Date: January 30, 2021

CERTIFICATE OF ANALYSIS WHI20000575.1

	Method	WGHT	AQ202	AQ202	AQ202	AQ202	AQ202	AQ202	AQ202	AQ202	AQ202	AQ202	AQ202	AQ202	AQ202	AQ202	AQ202	AQ202	AQ202	AQ202	AQ202
	Analyte	Wgt	Mo	Cu	Pb	Zn	Ag	Ni	Co	Mn	Fe	As	U	Au	Th	Sr	Cd	Sb	Bi	V	Ca
	Unit	kg	ppm	ppm	ppm	ppm	ppm	ppm	ppm	ppm	%	ppm	ppm	ppb	ppm	ppm	ppm	ppm	ppm	ppm	%
	MDL	0.01	0.1	0.1	0.1	1	0.1	0.1	0.1	1	0.01	0.5	0.1	0.5	0.1	1	0.1	0.1	0.1	1	0.01
1329228	Rock	5.97	2.3	14.8	16.6	50	0.4	26.7	69.3	169	1.66	25.0	0.8	<0.5	5.2	35	0.3	4.9	0.1	12	1.05
1329229	Rock	5.68	2.8	6.0	7.6	27	0.2	18.8	110.0	120	1.11	14.2	0.5	0.9	4.4	14	0.2	3.1	<0.1	7	0.29
1329230	Rock	3.25	1.1	9.7	7.8	25	0.2	11.3	5.4	161	1.60	12.4	0.6	<0.5	3.7	13	<0.1	3.2	<0.1	8	0.23
1329231	Rock	7.06	4.6	9.2	20.5	20	0.8	10.9	6.8	83	1.20	26.3	0.4	2.2	4.8	14	0.2	7.5	<0.1	5	0.10
1329232	Rock	1.50	1.8	14.7	11.9	43	0.2	19.3	7.3	276	2.40	17.2	0.9	0.7	5.7	24	0.1	5.0	0.1	17	0.44
1329233	Rock	2.76	1.4	21.0	7.7	44	0.2	23.2	8.2	324	2.08	17.5	0.8	1.0	4.5	24	0.2	4.4	<0.1	16	0.41
1329234	Rock	4.25	1.6	10.3	6.0	24	0.2	11.6	8.1	201	1.54	10.3	0.5	<0.5	3.5	27	<0.1	2.8	<0.1	7	0.77
1329235	Rock	12.22	2.8	8.9	6.7	26	0.1	12.1	6.4	148	1.49	23.3	0.4	0.5	4.8	22	<0.1	3.1	<0.1	10	0.40
1329236	Rock	7.87	1.5	8.8	8.2	41	0.2	13.7	5.2	198	1.57	44.3	0.4	0.5	4.6	25	0.2	5.3	0.1	10	0.59
1329237	Rock	10.29	2.1	11.9	13.5	54	0.4	27.4	10.5	295	2.06	123.2	0.7	0.6	7.4	27	0.2	14.7	0.1	15	0.45
1329238	Rock	5.52	1.7	12.7	43.0	198	6.6	17.3	7.4	2875	1.91	52.3	0.9	258.7	5.7	33	4.2	821.7	0.2	11	0.77
1329239	Rock	1.54	1.6	6.6	14.5	48	1.2	17.8	7.1	329	1.54	26.8	0.6	3.3	6.1	23	1.1	167.2	<0.1	13	0.44
1329240	Rock	1.51	1.7	7.9	12.4	45	1.0	16.7	6.2	349	1.78	23.5	0.7	<0.5	5.8	24	0.9	156.0	<0.1	13	0.58
1329241	Rock	0.47	1.7	7.5	17.6	58	1.2	14.8	7.7	337	1.53	39.6	0.6	180.7	5.2	17	1.1	208.8	0.1	9	0.41
1329241A	Rock Pulp	0.09	7.5	4480.5	3090.5	9789	46.8	25.8	50.0	899	19.23	1423.4	1.2	211.5	1.9	43	69.2	98.0	24.1	25	1.75
1329242	Rock	4.19	1.2	5.1	9.5	28	0.5	7.7	4.3	317	1.72	8.7	0.3	1.3	3.2	9	0.3	68.8	<0.1	10	0.22
1329242A	Rock	0.52	0.9	1.4	0.6	2	<0.1	<0.1	0.1	90	0.07	0.9	<0.1	<0.5	0.2	83	<0.1	1.5	<0.1	<1	31.29
1329243	Rock	9.87	1.8	4.6	7.9	33	0.7	8.3	201.3	314	1.17	20.0	0.3	2.4	3.3	15	0.5	102.8	<0.1	5	0.52
1329244	Rock	7.14	1.5	5.6	5.7	40	0.5	10.7	8.0	247	1.25	27.6	0.4	3.2	3.9	15	0.3	53.9	<0.1	6	0.28
1329245	Rock	5.47	0.7	9.1	5.6	30	0.1	13.1	320.3	236	1.47	7.8	0.3	1.2	3.6	20	0.1	7.3	<0.1	9	0.40
1329246	Rock	8.75	2.1	24.8	13.8	59	0.3	30.1	17.5	206	1.52	8.7	0.8	1.2	6.5	27	0.2	7.7	0.3	21	0.40
1329247	Rock	6.04	1.0	9.1	8.9	21	0.2	17.0	481.6	128	1.13	9.6	0.5	0.5	4.1	24	0.1	4.7	<0.1	6	0.22
1329248	Rock	9.64	1.9	18.9	16.2	68	0.4	39.1	125.2	258	2.40	14.7	0.7	1.2	6.3	49	0.4	5.8	0.2	17	1.34
1329249	Rock	5.26	5.2	29.7	10.4	81	0.4	55.7	817.7	187	2.03	12.4	0.6	1.4	4.9	38	0.5	7.4	0.1	15	0.88
1329250	Rock	9.17	5.8	31.5	8.5	45	0.4	36.3	8.1	137	1.44	13.2	0.5	0.7	4.6	26	0.2	1.5	0.1	14	0.32
1329251	Rock	12.23	3.6	33.2	9.8	63	0.5	45.1	28.4	156	1.69	19.1	0.5	<0.5	5.5	25	0.1	0.7	0.2	17	0.23
1329251A	Rock Pulp	0.09	4.4	18.8	1.7	34	<0.1	11.4	3.9	547	2.31	1.7	0.4	0.6	2.4	35	<0.1	0.2	<0.1	22	0.90
1329252	Rock	10.51	4.6	14.9	6.0	27	0.2	28.1	6.0	169	1.39	8.8	0.4	<0.5	3.7	21	0.1	1.2	<0.1	10	0.33
1329253	Rock	11.16	4.0	27.8	7.2	138	0.3	38.4	11.0	216	1.38	9.0	0.5	0.8	3.6	31	0.8	1.4	<0.1	15	0.57
1329254	Rock	8.93	3.8	23.2	8.4	47	0.3	34.1	8.3	166	1.99	11.0	0.9	2.2	5.0	26	0.2	2.7	0.2	17	0.31

This report supersedes all previous preliminary and final reports with this file number dated prior to the date on this certificate. Signature indicates final approval; preliminary reports are unsigned and should be used for reference only.

BUREAU VERITAS MINERAL LABORATORIES Canada

www.bureauveritas.com/um

Bureau Veritas Commodities Canada Ltd.

9050 Shaughnessy St Vancouver British Columbia V6P 6E5 Canada
PHONE (604) 253-3158

Client: **True Point Exploration Inc.**
904 – 409 Granville St.
Vancouver British Columbia V6G 1T2 Canada

Project: Silver Queen
Report Date: January 30, 2021

CERTIFICATE OF ANALYSIS WHI20000575.1

	Method	AQ202	AQ202	AQ202	AQ202	AQ202	AQ202	AQ202	AQ202	AQ202	AQ202	AQ202	AQ202	AQ202	AQ202	AQ202	AQ202	AQ202	AQ202	MA404	MA404
	Analyte	P	La	Cr	Mg	Ba	Ti	B	Al	Na	K	W	Hg	Sc	Tl	S	Ga	Se	Te	Ag	Zn
	Unit	%	ppm	ppm	%	ppm	%	ppm	%	%	%	ppm	ppm	ppm	ppm	%	ppm	ppm	ppm	ppm	%
	MDL	0.001	1	1	0.01	1	0.001	1	0.01	0.001	0.01	0.1	0.01	0.1	0.1	0.05	1	0.5	0.2	2	0.01
1329228	Rock	0.054	9	20	0.27	119	<0.001	1	0.78	0.016	0.11	>100	<0.01	1.8	<0.1	0.47	2	1.1	<0.2		
1329229	Rock	0.022	10	22	0.13	77	<0.001	<1	0.47	0.011	0.07	>100	<0.01	1.1	<0.1	0.16	1	<0.5	<0.2		
1329230	Rock	0.024	8	14	0.15	53	<0.001	2	0.48	0.006	0.06	18.9	<0.01	1.4	<0.1	0.35	1	<0.5	<0.2		
1329231	Rock	0.026	9	12	0.03	65	<0.001	1	0.32	0.013	0.09	35.6	<0.01	0.8	<0.1	0.51	<1	<0.5	<0.2		
1329232	Rock	0.043	14	24	0.27	87	<0.001	<1	1.08	0.007	0.10	14.6	<0.01	2.6	<0.1	0.34	3	0.6	<0.2		
1329233	Rock	0.056	12	22	0.22	81	0.001	1	0.93	0.007	0.09	25.2	<0.01	2.2	<0.1	0.43	2	0.8	<0.2		
1329234	Rock	0.033	10	15	0.28	59	<0.001	<1	0.42	0.007	0.05	34.9	<0.01	1.2	<0.1	0.26	1	<0.5	<0.2		
1329235	Rock	0.034	14	25	0.18	79	<0.001	<1	0.56	0.009	0.10	15.7	<0.01	1.9	<0.1	0.14	1	<0.5	<0.2		
1329236	Rock	0.036	12	17	0.27	72	<0.001	1	0.63	0.007	0.09	12.6	<0.01	1.6	<0.1	0.13	2	<0.5	<0.2		
1329237	Rock	0.055	19	23	0.22	132	0.002	2	1.05	0.012	0.16	8.1	<0.01	2.3	<0.1	0.29	3	<0.5	<0.2		
1329238	Rock	0.038	14	16	0.25	92	<0.001	2	0.67	0.009	0.11	9.8	0.02	1.9	<0.1	0.26	2	1.1	<0.2		
1329239	Rock	0.042	16	21	0.18	128	<0.001	1	0.77	0.012	0.14	16.1	<0.01	1.8	<0.1	0.26	2	<0.5	<0.2		
1329240	Rock	0.042	13	19	0.20	113	<0.001	1	0.72	0.012	0.13	10.0	<0.01	2.1	<0.1	0.36	2	<0.5	<0.2		
1329241	Rock	0.032	12	16	0.19	73	<0.001	2	0.51	0.007	0.08	16.9	<0.01	1.5	<0.1	0.34	1	0.6	<0.2		
1329241A	Rock Pulp	0.025	2	25	1.03	8	0.002	4	0.86	0.006	0.11	2.1	8.37	2.8	9.9	>10	4	98.8	0.4		
1329242	Rock	0.022	10	14	0.18	48	<0.001	1	0.33	0.005	0.06	19.9	<0.01	1.9	<0.1	0.09	<1	<0.5	<0.2		
1329242A	Rock	0.006	1	<1	0.42	15	0.002	<1	0.01	0.002	<0.01	0.8	<0.01	0.1	<0.1	<0.05	<1	<0.5	<0.2		
1329243	Rock	0.021	9	10	0.20	46	0.001	<1	0.25	0.005	0.06	>100	<0.01	1.0	<0.1	0.18	<1	<0.5	<0.2		
1329244	Rock	0.034	10	13	0.17	46	<0.001	<1	0.33	0.004	0.06	25.4	<0.01	1.1	<0.1	0.25	<1	<0.5	<0.2		
1329245	Rock	0.025	10	14	0.21	51	<0.001	<1	0.50	0.003	0.06	>100	<0.01	1.6	<0.1	0.05	1	<0.5	<0.2		
1329246	Rock	0.067	21	23	0.19	127	<0.001	1	1.14	0.007	0.13	44.0	<0.01	2.3	<0.1	0.13	3	0.9	<0.2		
1329247	Rock	0.025	10	11	0.06	73	<0.001	<1	0.41	0.014	0.09	>100	<0.01	0.9	<0.1	0.50	1	<0.5	<0.2		
1329248	Rock	0.068	9	23	0.38	167	0.001	2	1.07	0.027	0.13	>100	<0.01	2.0	<0.1	0.89	3	2.1	<0.2		
1329249	Rock	0.051	7	22	0.30	147	<0.001	<1	0.78	0.025	0.11	>100	<0.01	1.5	<0.1	0.90	2	1.9	<0.2		
1329250	Rock	0.031	8	20	0.19	131	<0.001	<1	0.62	0.023	0.09	25.3	<0.01	1.4	<0.1	0.79	1	1.1	<0.2		
1329251	Rock	0.051	10	25	0.16	150	<0.001	<1	0.89	0.026	0.11	>100	<0.01	1.6	<0.1	0.96	2	1.5	<0.2		
1329251A	Rock Pulp	0.037	6	26	0.44	61	0.080	2	1.10	0.069	0.09	0.2	0.01	3.4	<0.1	<0.05	4	<0.5	<0.2		
1329252	Rock	0.027	8	24	0.20	93	<0.001	<1	0.48	0.015	0.05	22.1	<0.01	1.3	<0.1	0.59	1	1.0	<0.2		
1329253	Rock	0.022	7	25	0.32	122	<0.001	<1	0.59	0.015	0.07	71.1	<0.01	1.8	<0.1	0.53	1	0.8	<0.2		
1329254	Rock	0.056	10	30	0.24	151	<0.001	2	0.96	0.020	0.08	15.2	0.01	2.1	<0.1	0.66	3	1.6	<0.2		

This report supersedes all previous preliminary and final reports with this file number dated prior to the date on this certificate. Signature indicates final approval; preliminary reports are unsigned and should be used for reference only.

BUREAU VERITAS MINERAL LABORATORIES Canada

www.bureauveritas.com/um

Bureau Veritas Commodities Canada Ltd.

9050 Shaughnessy St Vancouver British Columbia V6P 6E5 Canada
PHONE (604) 253-3158

Client: **True Point Exploration Inc.**
904 – 409 Granville St.
Vancouver British Columbia V6G 1T2 Canada

Project: Silver Queen
Report Date: January 30, 2021

CERTIFICATE OF ANALYSIS WHI20000575.1

	Method	WGHT	AQ202	AQ202	AQ202	AQ202	AQ202	AQ202	AQ202	AQ202	AQ202	AQ202	AQ202	AQ202	AQ202	AQ202	AQ202	AQ202	AQ202	AQ202	AQ202
	Analyte	Wgt	Mo	Cu	Pb	Zn	Ag	Ni	Co	Mn	Fe	As	U	Au	Th	Sr	Cd	Sb	Bi	V	Ca
	Unit	kg	ppm	ppm	ppm	ppm	ppm	ppm	ppm	ppm	%	ppm	ppm	ppb	ppm	ppm	ppm	ppm	ppm	ppm	%
	MDL	0.01	0.1	0.1	0.1	1	0.1	0.1	0.1	1	0.01	0.5	0.1	0.5	0.1	1	0.1	0.1	0.1	1	0.01
1329255	Rock	10.23	3.1	12.4	6.0	30	0.2	24.5	11.8	84	1.12	9.1	0.4	1.4	5.3	19	0.1	3.4	0.2	13	0.13
1329256	Rock	8.61	2.8	30.3	8.4	55	0.4	36.8	9.0	185	1.87	22.1	1.1	1.0	5.7	30	0.2	7.1	0.2	20	0.35
1329257	Rock	8.92	5.4	32.4	15.7	53	0.9	42.8	15.5	185	2.03	31.4	0.7	<0.5	7.1	36	0.2	12.0	0.3	18	0.33
1329258	Rock	5.19	3.7	27.0	15.5	73	0.6	31.1	8.9	276	2.78	37.2	0.5	1.7	4.6	26	0.5	8.3	0.2	18	0.46
1329259	Rock	2.54	4.0	51.0	13.5	80	0.8	40.4	12.5	201	2.26	120.3	0.6	<0.5	3.7	21	0.5	14.5	0.1	23	0.27
1329260	Rock	3.18	1.6	47.9	11.9	69	0.7	35.3	8.3	194	2.33	194.7	0.5	<0.5	3.5	20	0.4	11.9	0.1	22	0.24
1329261	Rock	10.31	2.7	18.3	10.1	52	0.4	27.9	10.5	124	1.71	49.5	0.5	0.5	5.0	16	0.3	11.8	0.1	15	0.14
1329262	Rock	12.18	4.1	20.2	9.0	48	0.5	36.9	7.5	173	1.84	61.8	0.5	<0.5	3.9	32	0.4	10.1	0.1	13	0.58
1329263	Rock	11.22	4.1	19.4	4.6	29	0.3	28.4	9.6	174	1.62	79.0	0.6	1.4	4.5	16	0.1	6.2	0.1	11	0.28
1329264	Rock	8.81	3.4	23.0	9.2	34	0.5	26.5	7.8	193	2.26	58.2	0.5	1.8	3.4	13	0.2	16.4	0.1	10	0.24
1329265	Rock	8.18	3.6	42.1	18.5	81	1.0	48.3	10.1	143	1.90	48.0	1.0	<0.5	5.1	39	0.7	17.4	0.1	19	0.51
1329266	Rock	10.39	2.9	15.8	5.1	41	0.2	25.9	3.8	65	0.81	12.7	0.3	<0.5	2.4	14	0.4	9.8	<0.1	6	0.18
1329267	Rock	10.93	4.0	12.3	4.2	28	0.1	28.4	5.1	53	0.73	6.8	0.2	0.6	2.5	10	0.2	12.2	<0.1	6	0.07
1329268	Rock	8.88	3.5	22.2	5.9	23	0.2	22.4	3.9	65	0.80	9.4	0.2	<0.5	2.6	11	0.2	10.7	<0.1	8	0.06

This report supersedes all previous preliminary and final reports with this file number dated prior to the date on this certificate. Signature indicates final approval; preliminary reports are unsigned and should be used for reference only.

BUREAU VERITAS MINERAL LABORATORIES Canada

www.bureauveritas.com/um

Bureau Veritas Commodities Canada Ltd.

9050 Shaughnessy St Vancouver British Columbia V6P 6E5 Canada
PHONE (604) 253-3158

Client: **True Point Exploration Inc.**
904 – 409 Granville St.
Vancouver British Columbia V6G 1T2 Canada

Project: Silver Queen
Report Date: January 30, 2021

CERTIFICATE OF ANALYSIS WHI20000575.1

	Method	AQ202	AQ202	AQ202	AQ202	AQ202	AQ202	AQ202	AQ202	AQ202	AQ202	AQ202	AQ202	AQ202	AQ202	AQ202	AQ202	AQ202	AQ202	MA404	MA404
	Analyte	P	La	Cr	Mg	Ba	Ti	B	Al	Na	K	W	Hg	Sc	Tl	S	Ga	Se	Te	Ag	Zn
	Unit	%	ppm	ppm	%	ppm	%	ppm	%	%	%	ppm	ppm	ppm	ppm	%	ppm	ppm	ppm	ppm	%
	MDL	0.001	1	1	0.01	1	0.001	1	0.01	0.001	0.01	0.1	0.01	0.1	0.1	0.05	1	0.5	0.2	2	0.01
1329255	Rock	0.036	12	26	0.07	126	<0.001	1	0.79	0.021	0.07	61.9	<0.01	1.3	<0.1	0.28	2	0.9	<0.2		
1329256	Rock	0.057	10	28	0.22	132	0.001	1	1.01	0.020	0.07	10.8	<0.01	2.3	<0.1	0.64	3	1.5	<0.2		
1329257	Rock	0.057	10	30	0.20	165	<0.001	2	0.99	0.028	0.10	58.2	<0.01	2.0	<0.1	1.08	3	2.0	<0.2		
1329258	Rock	0.036	7	27	0.46	115	<0.001	<1	1.04	0.019	0.07	14.7	<0.01	2.4	<0.1	1.57	3	2.8	<0.2		
1329259	Rock	0.059	9	24	0.44	212	<0.001	2	1.16	0.017	0.11	38.4	<0.01	1.8	<0.1	0.90	3	1.1	<0.2		
1329260	Rock	0.048	8	18	0.44	185	0.001	<1	1.14	0.016	0.11	4.4	<0.01	1.9	<0.1	1.04	3	2.1	<0.2		
1329261	Rock	0.037	12	21	0.22	178	<0.001	1	0.86	0.014	0.11	34.8	<0.01	1.8	<0.1	0.61	2	0.9	<0.2		
1329262	Rock	0.040	9	29	0.32	141	<0.001	1	0.73	0.016	0.11	8.2	<0.01	1.6	<0.1	0.76	2	1.0	<0.2		
1329263	Rock	0.029	12	30	0.18	109	<0.001	<1	0.71	0.008	0.10	35.6	<0.01	1.5	<0.1	0.47	2	<0.5	<0.2		
1329264	Rock	0.025	8	28	0.21	77	<0.001	<1	0.56	0.006	0.05	22.1	<0.01	1.4	<0.1	1.15	1	1.8	<0.2		
1329265	Rock	0.057	11	26	0.27	149	<0.001	<1	0.94	0.025	0.12	23.8	<0.01	2.1	<0.1	0.66	3	1.9	<0.2		
1329266	Rock	0.013	7	20	0.11	64	<0.001	<1	0.33	0.009	0.05	11.5	<0.01	0.7	<0.1	0.26	<1	0.7	<0.2		
1329267	Rock	0.009	7	27	0.06	67	<0.001	1	0.32	0.008	0.05	30.0	<0.01	0.7	<0.1	0.16	<1	<0.5	<0.2		
1329268	Rock	0.013	8	23	0.07	84	<0.001	<1	0.40	0.012	0.06	13.6	<0.01	0.7	<0.1	0.21	1	0.6	<0.2		

This report supersedes all previous preliminary and final reports with this file number dated prior to the date on this certificate. Signature indicates final approval; preliminary reports are unsigned and should be used for reference only.

BUREAU VERITAS MINERAL LABORATORIES Canada

www.bureauveritas.com/um

Bureau Veritas Commodities Canada Ltd.

9050 Shaughnessy St Vancouver British Columbia V6P 6E5 Canada
PHONE (604) 253-3158

Client: **True Point Exploration Inc.**
904 – 409 Granville St.
Vancouver British Columbia V6G 1T2 Canada

Project: Silver Queen
Report Date: January 30, 2021

QUALITY CONTROL REPORT WHI20000575.1

	Method	WGHT	AQ202	AQ202	AQ202	AQ202	AQ202	AQ202	AQ202	AQ202	AQ202	AQ202	AQ202	AQ202	AQ202	AQ202	AQ202	AQ202	AQ202	AQ202	AQ202
	Analyte	Wgt	Mo	Cu	Pb	Zn	Ag	Ni	Co	Mn	Fe	As	U	Au	Th	Sr	Cd	Sb	Bi	V	Ca
	Unit	kg	ppm	ppm	ppm	ppm	ppm	ppm	ppm	ppm	%	ppm	ppm	ppb	ppm	ppm	ppm	ppm	ppm	ppm	%
	MDL	0.01	0.1	0.1	0.1	1	0.1	0.1	0.1	1	0.01	0.5	0.1	0.5	0.1	1	0.1	0.1	0.1	1	0.01
Pulp Duplicates																					
1329190A	Rock Pulp	0.12	8.3	2823.5	9995.4	>10000	>100	10.9	48.3	1899	28.95	3361.7	2.4	432.7	1.6	6	203.8	117.7	41.9	16	0.44
REP 1329190A	QC		8.6	2841.1	8531.7	>10000	>100	11.1	48.0	1914	29.09	3360.8	2.5	436.5	1.6	5	204.1	120.3	42.6	16	0.44
1329220	Rock	2.98	2.4	30.9	6.7	57	0.4	27.4	6.3	266	1.91	15.0	0.5	<0.5	3.9	44	0.2	3.2	0.1	14	1.26
REP 1329220	QC		2.3	30.1	6.5	56	0.4	26.8	6.1	264	1.89	14.5	0.4	<0.5	3.7	44	0.2	2.9	0.1	14	1.25
1329250	Rock	9.17	5.8	31.5	8.5	45	0.4	36.3	8.1	137	1.44	13.2	0.5	0.7	4.6	26	0.2	1.5	0.1	14	0.32
REP 1329250	QC		5.5	30.4	8.0	44	0.4	35.3	8.3	138	1.43	12.7	0.5	<0.5	4.3	25	0.2	1.4	0.1	13	0.32
1329263	Rock	11.22	4.1	19.4	4.6	29	0.3	28.4	9.6	174	1.62	79.0	0.6	1.4	4.5	16	0.1	6.2	0.1	11	0.28
REP 1329263	QC		4.1	19.5	4.5	30	0.3	28.3	9.4	172	1.60	77.1	0.6	1.5	4.5	15	0.1	6.2	0.1	11	0.28
Core Reject Duplicates																					
1329178	Rock	14.51	3.0	43.9	10.3	56	0.4	28.1	10.0	533	2.44	26.5	0.4	<0.5	2.4	51	0.3	1.8	<0.1	49	2.33
DUP 1329178	QC		2.3	45.6	10.3	59	0.4	28.0	10.1	527	2.47	30.0	0.4	<0.5	2.6	52	0.3	1.9	0.1	49	2.31
1329210	Rock	11.12	2.0	3.1	2.1	15	<0.1	6.3	2.5	174	1.84	2.9	0.2	<0.5	1.5	27	<0.1	0.9	<0.1	4	0.87
DUP 1329210	QC		2.1	3.3	2.3	15	<0.1	6.6	2.5	183	1.91	2.6	0.2	<0.5	1.5	28	<0.1	0.8	<0.1	4	0.92
Reference Materials																					
STD BVGEO01	Standard		11.0	4447.1	184.0	1741	2.7	171.2	25.1	718	3.75	115.1	3.6	219.3	13.8	56	6.3	3.0	23.8	78	1.35
STD DS11	Standard		15.6	148.2	140.9	353	1.7	83.2	14.2	1058	3.28	45.0	2.8	65.2	9.2	74	2.5	8.7	11.9	49	1.09
STD DS11	Standard		15.5	148.5	136.1	341	1.7	83.6	13.8	1005	3.15	42.2	2.6	73.6	7.7	69	2.2	8.0	10.8	50	1.07
STD DS11	Standard		15.3	142.7	139.0	345	1.8	81.1	14.5	1016	3.14	47.2	2.6	72.6	8.7	74	2.7	8.5	12.4	52	1.07
STD OREAS134B	Standard																				
STD OREAS133A	Standard																				
STD OREAS262	Standard		0.7	115.9	60.1	158	0.5	66.8	27.7	540	3.39	38.3	1.3	64.2	10.8	37	0.7	5.1	1.1	23	3.09
STD OREAS262	Standard		0.7	114.9	54.3	150	0.5	65.0	27.4	540	3.30	35.5	1.2	56.2	9.2	34	0.6	4.5	1.0	24	2.91
STD OREAS262	Standard		0.7	113.0	53.2	150	0.5	64.2	26.3	524	3.26	35.0	1.1	58.9	8.6	34	0.6	4.7	0.9	22	2.92
STD OREAS262	Standard		0.7	112.3	58.3	157	0.5	63.8	28.5	540	3.30	39.5	1.2	64.1	9.9	37	0.7	5.5	1.1	23	2.91
STD BVGEO01 Expected			11.2	4415	187	1741	2.53	163	25	733	3.7	121	3.77	219	14.4	55	6.5	3.39	25.6	73	1.3219
STD DS11 Expected			14.6	149	138	345	1.71	77.7	14.2	1055	3.1	42.8	2.59	79	7.65	67.3	2.37	8.74	12.2	50	1.063
STD OREAS262 Expected			0.68	118	56	154	0.45	62	26.9	530	3.284	35.8	1.22	65	9.33	36	0.61	5.06	1.03	22.5	2.98
STD OREAS134B Expected																					

This report supersedes all previous preliminary and final reports with this file number dated prior to the date on this certificate. Signature indicates final approval; preliminary reports are unsigned and should be used for reference only.

BUREAU VERITAS MINERAL LABORATORIES Canada

www.bureauveritas.com/um

Bureau Veritas Commodities Canada Ltd.

9050 Shaughnessy St Vancouver British Columbia V6P 6E5 Canada
PHONE (604) 253-3158

Client: **True Point Exploration Inc.**
904 – 409 Granville St.
Vancouver British Columbia V6G 1T2 Canada

Project: Silver Queen
Report Date: January 30, 2021

QUALITY CONTROL REPORT WHI20000575.1

	Method	AQ202	AQ202	AQ202	AQ202	AQ202	AQ202	AQ202	AQ202	AQ202	AQ202	AQ202	AQ202	AQ202	AQ202	AQ202	AQ202	AQ202	AQ202		MA404
	Analyte	P	La	Cr	Mg	Ba	Ti	B	Al	Na	K	W	Hg	Sc	Tl	S	Ga	Se	Te	Ag	Zn
	Unit	%	ppm	ppm	%	ppm	%	ppm	%	%	%	ppm	ppm	ppm	ppm	%	ppm	ppm	ppm	ppm	%
	MDL	0.001	1	1	0.01	1	0.001	1	0.01	0.001	0.01	0.1	0.01	0.1	0.1	0.05	1	0.5	0.2	2	0.01
Pulp Duplicates																					
1329190A	Rock Pulp	0.013	3	13	1.12	<1	0.002	<1	0.91	0.014	0.04	55.6	8.03	1.3	17.0	>10	8	12.0	<0.2	103	7.24
REP 1329190A	QC	0.013	3	13	1.13	<1	0.002	<1	0.91	0.014	0.04	56.9	7.95	1.3	17.0	>10	8	12.0	0.2	105	7.17
1329220	Rock	0.040	9	23	0.45	162	<0.001	<1	0.76	0.013	0.11	1.8	<0.01	1.8	<0.1	0.37	2	1.0	<0.2		
REP 1329220	QC	0.039	8	23	0.44	151	<0.001	<1	0.73	0.013	0.11	1.8	<0.01	1.7	<0.1	0.38	2	0.9	<0.2		
1329250	Rock	0.031	8	20	0.19	131	<0.001	<1	0.62	0.023	0.09	25.3	<0.01	1.4	<0.1	0.79	1	1.1	<0.2		
REP 1329250	QC	0.030	7	20	0.19	127	<0.001	<1	0.61	0.023	0.09	24.4	<0.01	1.3	<0.1	0.80	2	1.3	<0.2		
1329263	Rock	0.029	12	30	0.18	109	<0.001	<1	0.71	0.008	0.10	35.6	<0.01	1.5	<0.1	0.47	2	<0.5	<0.2		
REP 1329263	QC	0.028	12	30	0.17	109	0.001	1	0.70	0.008	0.10	34.3	<0.01	1.4	<0.1	0.46	2	<0.5	<0.2		
Core Reject Duplicates																					
1329178	Rock	0.047	8	38	1.25	214	0.099	1	1.30	0.025	0.11	0.3	0.01	3.2	<0.1	<0.05	4	<0.5	<0.2		
DUP 1329178	QC	0.049	8	39	1.26	220	0.102	1	1.31	0.026	0.12	0.4	<0.01	3.3	<0.1	<0.05	4	<0.5	<0.2		
1329210	Rock	0.033	4	17	0.33	30	<0.001	<1	0.23	0.005	0.02	13.6	<0.01	0.7	<0.1	0.09	<1	<0.5	<0.2		
DUP 1329210	QC	0.034	5	17	0.34	32	<0.001	<1	0.24	0.005	0.02	13.9	<0.01	0.7	<0.1	0.09	<1	<0.5	<0.2		
Reference Materials																					
STD BVGEO01	Standard	0.074	25	195	1.36	237	0.231	3	2.40	0.204	0.89	4.9	0.10	6.2	0.6	0.68	7	4.8	1.1		
STD DS11	Standard	0.071	20	62	0.86	397	0.099	7	1.24	0.080	0.42	3.0	0.25	3.7	5.0	0.28	5	1.8	4.7		
STD DS11	Standard	0.066	18	61	0.86	355	0.097	6	1.21	0.075	0.41	2.8	0.23	3.2	5.0	0.29	5	2.3	4.8		
STD DS11	Standard	0.071	20	60	0.86	386	0.096	7	1.23	0.081	0.41	3.2	0.27	3.4	5.0	0.28	5	2.7	4.9		
STD OREAS134B	Standard																			200	17.50
STD OREAS133A	Standard																			99	10.89
STD OREAS262	Standard	0.042	19	46	1.20	264	0.003	4	1.46	0.070	0.34	0.2	0.18	3.7	0.5	0.26	4	<0.5	0.2		
STD OREAS262	Standard	0.039	18	46	1.22	240	0.003	3	1.47	0.071	0.35	0.2	0.17	3.4	0.5	0.28	4	0.6	0.2		
STD OREAS262	Standard	0.037	16	43	1.17	229	0.003	4	1.36	0.067	0.32	0.2	0.17	3.2	0.5	0.26	4	<0.5	0.3		
STD OREAS262	Standard	0.040	19	46	1.22	276	0.003	3	1.47	0.073	0.34	0.3	0.16	3.9	0.5	0.26	4	<0.5	0.3		
STD BVGEO01 Expected		0.0727	25.9	187	1.2963	260	0.233		2.347	0.1924	0.89	5.3	0.1	5.97	0.62	0.6655	7.37	4.84	1.02		
STD DS11 Expected		0.0701	18.6	61.5	0.85	385	0.0976		1.1795	0.0762	0.4	2.9	0.26	3.4	4.9	0.2835	5.1	2.2	4.56		
STD OREAS262 Expected		0.04	15.9	41.7	1.17	248	0.0027	4	1.3	0.071	0.312	0.2	0.17	3.24	0.47	0.253	4.1	0.4	0.23		
STD OREAS134B Expected																				209	18.03

This report supersedes all previous preliminary and final reports with this file number dated prior to the date on this certificate. Signature indicates final approval; preliminary reports are unsigned and should be used for reference only.

BUREAU VERITAS MINERAL LABORATORIES Canada

www.bureauveritas.com/um

Bureau Veritas Commodities Canada Ltd.

9050 Shaughnessy St Vancouver British Columbia V6P 6E5 Canada
PHONE (604) 253-3158

Client: **True Point Exploration Inc.**
904 – 409 Granville St.
Vancouver British Columbia V6G 1T2 Canada

Project: Silver Queen
Report Date: January 30, 2021

QUALITY CONTROL REPORT WHI20000575.1

		WGHT	AQ202	AQ202	AQ202	AQ202	AQ202	AQ202	AQ202	AQ202	AQ202	AQ202	AQ202	AQ202	AQ202	AQ202	AQ202	AQ202	AQ202	AQ202	AQ202
		Wgt	Mo	Cu	Pb	Zn	Ag	Ni	Co	Mn	Fe	As	U	Au	Th	Sr	Cd	Sb	Bi	V	Ca
		kg	ppm	ppm	ppm	ppm	ppm	ppm	ppm	ppm	%	ppm	ppm	ppb	ppm	ppm	ppm	ppm	ppm	ppm	%
		0.01	0.1	0.1	0.1	1	0.1	0.1	0.1	1	0.01	0.5	0.1	0.5	0.1	1	0.1	0.1	0.1	1	0.01
STD OREAS133A Expected																					
BLK	Blank		<0.1	<0.1	<0.1	<1	<0.1	<0.1	<0.1	<1	<0.01	<0.5	<0.1	<0.5	<0.1	<1	<0.1	<0.1	<0.1	<1	<0.01
BLK	Blank		<0.1	<0.1	<0.1	<1	<0.1	<0.1	<0.1	<1	<0.01	<0.5	<0.1	<0.5	<0.1	<1	<0.1	<0.1	<0.1	<1	<0.01
BLK	Blank		<0.1	<0.1	<0.1	<1	<0.1	<0.1	<0.1	<1	<0.01	<0.5	<0.1	<0.5	<0.1	<1	<0.1	<0.1	<0.1	<1	<0.01
BLK	Blank		<0.1	<0.1	<0.1	<1	<0.1	<0.1	<0.1	<1	<0.01	<0.5	<0.1	<0.5	<0.1	<1	<0.1	<0.1	<0.1	<1	<0.01
BLK	Blank																				
Prep Wash																					
ROCK-WHI	Prep Blank		0.9	1.7	2.7	32	<0.1	1.2	3.1	413	1.69	3.2	0.4	<0.5	2.2	26	<0.1	0.2	<0.1	23	0.67
ROCK-WHI	Prep Blank		0.9	2.5	2.7	31	<0.1	1.4	3.2	410	1.72	3.5	0.4	0.7	2.2	25	<0.1	0.2	<0.1	22	0.66

This report supersedes all previous preliminary and final reports with this file number dated prior to the date on this certificate. Signature indicates final approval; preliminary reports are unsigned and should be used for reference only.

BUREAU VERITAS MINERAL LABORATORIES Canada

www.bureauveritas.com/um

Bureau Veritas Commodities Canada Ltd.

9050 Shaughnessy St Vancouver British Columbia V6P 6E5 Canada
PHONE (604) 253-3158

Client: **True Point Exploration Inc.**
904 – 409 Granville St.
Vancouver British Columbia V6G 1T2 Canada

Project: Silver Queen
Report Date: January 30, 2021

QUALITY CONTROL REPORT WHI20000575.1

		AQ202	AQ202	AQ202	AQ202	AQ202	AQ202	AQ202	AQ202	AQ202	AQ202	AQ202	AQ202	AQ202	AQ202	AQ202	AQ202	AQ202	AQ202		MA404
		P	La	Cr	Mg	Ba	Ti	B	Al	Na	K	W	Hg	Sc	Tl	S	Ga	Se	Te	Ag	Zn
		%	ppm	ppm	%	ppm	%	ppm	%	%	%	ppm	ppm	ppm	ppm	%	ppm	ppm	ppm	ppm	%
		0.001	1	1	0.01	1	0.001	1	0.01	0.001	0.01	0.1	0.01	0.1	0.1	0.05	1	0.5	0.2	2	0.01
STD OREAS133A Expected																				99.9	10.87
BLK	Blank	<0.001	<1	<1	<0.01	<1	<0.001	<1	<0.01	<0.001	<0.01	<0.1	<0.01	<0.1	<0.1	<0.05	<1	<0.5	<0.2		
BLK	Blank	<0.001	<1	<1	<0.01	<1	<0.001	<1	<0.01	<0.001	<0.01	<0.1	<0.01	<0.1	<0.1	<0.05	<1	<0.5	<0.2		
BLK	Blank	<0.001	<1	<1	<0.01	<1	<0.001	<1	<0.01	<0.001	<0.01	<0.1	<0.01	<0.1	<0.1	<0.05	<1	<0.5	<0.2		
BLK	Blank	<0.001	<1	<1	<0.01	<1	<0.001	<1	<0.01	<0.001	<0.01	0.1	<0.01	<0.1	<0.1	<0.05	<1	<0.5	<0.2		
BLK	Blank																			<2	<0.01
Prep Wash																					
ROCK-WHI	Prep Blank	0.034	7	3	0.40	60	0.080	2	0.96	0.111	0.11	0.2	<0.01	2.6	<0.1	<0.05	4	<0.5	<0.2		
ROCK-WHI	Prep Blank	0.034	7	4	0.40	57	0.081	2	0.93	0.107	0.11	0.4	<0.01	2.6	<0.1	<0.05	4	<0.5	<0.2		

This report supersedes all previous preliminary and final reports with this file number dated prior to the date on this certificate. Signature indicates final approval; preliminary reports are unsigned and should be used for reference only.

BUREAU VERITAS MINERAL LABORATORIES Canada

www.bureauveritas.com/um

Bureau Veritas Commodities Canada Ltd.
9050 Shaughnessy St Vancouver British Columbia V6P 6E5 Canada
PHONE (604) 253-3158

Client: **True Point Exploration Inc.**
904 – 409 Granville St.
Vancouver British Columbia V6G 1T2 Canada

Submitted By:	Scott Petsel
Receiving Lab:	Canada-Whitehorse
Received:	January 11, 2021
Analysis Start:	January 22, 2021
Report Date:	February 01, 2021
Page:	1 of 3

CERTIFICATE OF ANALYSIS WHI21000006.1

CLIENT JOB INFORMATION

Project:	Formo
Shipment ID:	KS20-36
P.O. Number	Formo
Number of Samples:	48

SAMPLE DISPOSAL

STOR-PLP	Store After 90 days Invoice for Storage
DISP-RJT	Dispose of Reject After 60 days

Bureau Veritas does not accept responsibility for samples left at the laboratory after 90 days without prior written instructions for sample storage or return.

SAMPLE PREPARATION AND ANALYTICAL PROCEDURES

Procedure Code	Number of Samples	Code Description	Test Wgt (g)	Report Status	Lab
PRP70-250	45	Crush, split and pulverize 250 g rock to 200 mesh			WHI
AQ202	48	1:1:1 Aqua Regia digestion ICP-MS analysis	30	Completed	VAN
SHP01	48	Per sample shipping charges for branch shipments			VAN
SLBHP	3	Sort, label and box pulps			WHI
MA404	4	4 Acid Digest AAS Finish Vancouver	0.5	Completed	VAN
FA530	2	Lead collection fire assay 30G fusion - Grav finish	30	Completed	VAN

ADDITIONAL COMMENTS

Invoice To: True Point Exploration Inc.
904 – 409 Granville St.
Vancouver British Columbia V6G 1T2
Canada

CC: Lauren Blackburn
Pieter Vanleuzen

BRITISH COLUMBIA CERTIFIED ASSAYER
Marcus Lau
MARCUS LAU
Production Manager

This report supersedes all previous preliminary and final reports with this file number dated prior to the date on this certificate. Signature indicates final approval; preliminary reports are unsigned and should be used for reference only.
All results are considered the confidential property of the client. Bureau Veritas assumes the liabilities for actual cost of analysis only. Results apply to samples as submitted.
"*" asterisk indicates that an analytical result could not be provided due to unusually high levels of interference from other elements.

BUREAU VERITAS MINERAL LABORATORIES Canada

www.bureauveritas.com/um

Bureau Veritas Commodities Canada Ltd.

9050 Shaughnessy St Vancouver British Columbia V6P 6E5 Canada
PHONE (604) 253-3158

Client: **True Point Exploration Inc.**
904 – 409 Granville St.
Vancouver British Columbia V6G 1T2 Canada

Project: Formo
Report Date: February 01, 2021

CERTIFICATE OF ANALYSIS WHI21000006.1

	Method	WGHT	AQ202	AQ202	AQ202	AQ202	AQ202	AQ202	AQ202	AQ202	AQ202	AQ202	AQ202	AQ202	AQ202	AQ202	AQ202	AQ202	AQ202	AQ202	AQ202
	Analyte	Wgt	Mo	Cu	Pb	Zn	Ag	Ni	Co	Mn	Fe	As	U	Au	Th	Sr	Cd	Sb	Bi	V	Ca
	Unit	kg	ppm	ppm	ppm	ppm	ppm	ppm	ppm	ppm	%	ppm	ppm	ppb	ppm	ppm	ppm	ppm	ppm	ppm	%
	MDL	0.01	0.1	0.1	0.1	1	0.1	0.1	0.1	1	0.01	0.5	0.1	0.5	0.1	1	0.1	0.1	0.1	1	0.01
1902301	Rock Pulp	0.08	7.9	2711.3	7274.0	>10000	>100	10.8	47.8	1744	27.32	3148.3	2.2	417.2	1.5	5	199.0	122.9	41.3	15	0.40
1902302	Drill Core	3.20	0.4	42.3	801.1	1523	9.0	25.7	11.4	1682	3.86	2396.0	0.7	16.5	4.3	96	64.1	234.4	47.5	4	0.82
1902303	Rock	0.57	0.2	8.1	1.8	5	<0.1	1.7	2.1	99	0.15	2.5	0.2	<0.5	<0.1	76	<0.1	0.7	<0.1	4	33.44
1902304	Drill Core	3.01	0.5	69.3	9.0	64	0.4	22.1	8.3	977	1.89	252.1	1.0	5.6	1.3	212	0.2	4.7	0.2	12	1.78
1902305	Drill Core	3.79	3.1	60.0	22.2	339	0.6	42.7	11.5	722	2.53	179.9	0.9	1.3	1.3	211	2.9	11.1	0.3	11	1.13
1902306	Drill Core	2.98	0.6	15.7	8.9	50	0.4	23.1	7.2	344	2.42	35.4	1.0	<0.5	2.4	38	0.1	6.3	0.1	16	1.00
1902307	Drill Core	2.19	0.7	11.0	8.0	40	0.3	23.1	9.8	179	1.82	434.2	0.7	1.6	3.0	28	0.2	3.3	0.3	10	0.42
1902308	Drill Core	6.36	0.6	10.9	17.2	56	0.2	20.5	8.1	190	2.22	25.9	0.6	<0.5	3.1	26	0.2	3.4	0.2	16	0.57
1902309	Drill Core	1.41	1.4	9.1	5.3	23	0.6	40.2	8.4	439	2.24	718.0	0.5	11.4	2.2	46	<0.1	4.8	<0.1	7	1.42
1902310	Drill Core	2.31	2.0	28.5	18.3	77	1.0	46.9	10.6	238	2.85	254.0	1.1	1.7	3.8	43	0.4	7.3	0.2	11	1.17
1902311	Rock	0.57	<0.1	0.4	0.6	2	<0.1	<0.1	0.4	89	0.07	1.0	0.1	<0.5	<0.1	78	<0.1	<0.1	<0.1	<1	35.31
1902312	Drill Core	3.25	1.4	23.7	9.7	57	3.2	33.0	7.3	188	1.93	152.7	1.0	1.1	3.1	31	0.3	6.6	0.2	13	0.87
1902313	Drill Core	2.69	1.0	15.5	12.5	23	1.4	26.2	7.8	1406	2.19	391.3	0.5	1.8	1.9	122	0.1	8.3	0.1	9	1.36
1902314	Drill Core	3.57	1.3	50.8	54.8	50	8.8	37.6	7.9	1738	2.18	116.2	0.4	0.5	1.5	70	0.2	13.2	0.2	15	0.94
1902315	Drill Core	4.14	1.7	60.8	7.1	59	1.1	35.7	7.2	457	1.92	87.2	0.6	<0.5	2.3	29	0.2	8.6	0.1	15	0.45
1902316	Drill Core	1.83	0.3	1.6	18.4	4	0.2	4.2	1.5	906	0.82	46.2	0.2	1.7	0.8	123	<0.1	1.0	<0.1	2	0.71
1902317	Drill Core	2.41	0.8	6.9	885.3	445	2.5	20.5	6.1	5734	2.65	373.3	0.4	0.9	2.2	207	5.5	5.2	0.2	6	1.15
1902318	Drill Core	2.73	2.4	4.2	77.2	211	3.5	23.4	8.1	6033	2.35	2373.6	1.0	37.6	7.8	92	2.7	16.9	0.2	6	1.07
1902319	Drill Core	1.71	0.7	3.2	51.6	316	1.1	27.5	13.4	4311	1.85	606.9	1.0	29.6	8.6	80	4.2	4.4	0.1	5	0.76
1902320	Drill Core	1.94	0.8	2.7	4.2	12	0.8	15.0	3.5	305	1.21	578.2	0.4	3.3	1.7	20	0.1	10.5	<0.1	5	0.32
1902321	Drill Core	1.89	0.9	3.2	3.0	4	1.0	9.7	3.1	1769	1.51	381.0	0.9	5.4	1.0	57	<0.1	22.1	<0.1	3	2.07
1902322	Drill Core	2.04	0.6	17.0	4.6	25	1.2	13.6	2.7	161	0.85	26.4	0.6	<0.5	1.5	8	0.1	3.0	<0.1	5	0.17
1902323	Rock	0.44	<0.1	1.3	1.0	1	<0.1	<0.1	0.5	95	0.08	0.7	0.1	<0.5	<0.1	75	<0.1	<0.1	<0.1	<1	34.28
1902324	Drill Core	1.64	0.6	15.8	2.3	20	0.2	7.8	1.9	127	0.82	29.5	0.2	<0.5	1.3	10	<0.1	1.7	<0.1	6	0.28
1902325	Drill Core	1.10	1.3	29.9	3.3	27	0.2	16.4	4.3	62	0.88	26.8	0.3	<0.5	2.1	8	<0.1	2.6	0.1	8	0.08
1902326	Drill Core	2.54	0.5	7.7	96.4	21	4.5	9.1	2.7	39	1.51	582.2	0.4	47.5	1.5	4	0.3	10.1	<0.1	3	0.17
1902327	Drill Core	3.35	0.3	1.9	2.3	2	0.8	5.7	1.7	38	1.54	425.8	0.2	16.6	1.1	2	<0.1	7.1	<0.1	<1	0.05
1902278	Drill Core	3.46	8.1	30.9	13.0	95	0.6	38.1	15.0	733	3.07	23.1	1.5	<0.5	6.2	70	0.6	1.5	0.2	14	3.56
1902279	Drill Core	5.15	3.4	36.8	333.5	959	14.9	40.8	12.8	7619	3.83	76.9	1.1	<0.5	4.2	48	21.9	7.7	0.1	13	4.56
1902280	Drill Core	3.98	0.7	115.5	1360.1	161	8.2	50.5	21.4	2146	3.48	20.1	0.7	4.7	0.2	29	1.5	8.0	0.1	81	1.73

This report supersedes all previous preliminary and final reports with this file number dated prior to the date on this certificate. Signature indicates final approval; preliminary reports are unsigned and should be used for reference only.

BUREAU VERITAS MINERAL LABORATORIES Canada

www.bureauveritas.com/um

Bureau Veritas Commodities Canada Ltd.

9050 Shaughnessy St Vancouver British Columbia V6P 6E5 Canada
PHONE (604) 253-3158

Client: **True Point Exploration Inc.**
904 – 409 Granville St.
Vancouver British Columbia V6G 1T2 Canada

Project: Formo
Report Date: February 01, 2021

CERTIFICATE OF ANALYSIS WHI21000006.1

	Method	AQ202	AQ202	AQ202	AQ202	AQ202	AQ202	AQ202	AQ202	AQ202	AQ202	AQ202	AQ202	AQ202	AQ202	AQ202	AQ202	AQ202	AQ202	MA404	MA404
	Analyte	P	La	Cr	Mg	Ba	Ti	B	Al	Na	K	W	Hg	Sc	Tl	S	Ga	Se	Te	Ag	Cu
	Unit	%	ppm	ppm	%	ppm	%	ppm	%	%	%	ppm	ppm	ppm	ppm	%	ppm	ppm	ppm	ppm	%
	MDL	0.001	1	1	0.01	1	0.001	1	0.01	0.001	0.01	0.1	0.01	0.1	0.1	0.05	1	0.5	0.2	2	0.01
1902301	Rock Pulp	0.014	3	12	1.08	<1	0.002	2	0.82	0.011	0.04	47.6	8.80	1.4	17.1	>10	8	12.5	0.2	108	0.27
1902302	Drill Core	0.036	6	5	0.63	68	<0.001	2	0.50	0.010	0.24	0.4	0.09	1.6	0.2	1.97	1	2.3	<0.2		
1902303	Rock	0.014	1	1	0.47	14	0.028	5	0.06	0.005	0.01	0.2	<0.01	0.3	<0.1	<0.05	<1	0.5	<0.2		
1902304	Drill Core	0.031	4	6	0.44	127	<0.001	3	0.45	0.004	0.13	0.5	<0.01	1.9	0.1	1.03	1	<0.5	<0.2		
1902305	Drill Core	0.009	4	6	0.35	91	<0.001	3	0.35	0.004	0.14	1.2	<0.01	2.1	0.2	1.97	<1	1.4	0.2		
1902306	Drill Core	0.039	6	15	0.52	110	<0.001	1	0.98	0.015	0.09	0.3	<0.01	2.5	0.1	1.04	2	0.6	<0.2		
1902307	Drill Core	0.045	8	10	0.28	115	<0.001	2	0.67	0.018	0.11	0.7	<0.01	1.5	<0.1	0.79	2	<0.5	<0.2		
1902308	Drill Core	0.040	9	16	0.30	131	<0.001	1	0.87	0.016	0.09	0.3	<0.01	2.3	<0.1	0.43	2	<0.5	<0.2		
1902309	Drill Core	0.035	4	6	0.58	99	<0.001	4	0.31	0.016	0.12	1.5	<0.01	1.6	<0.1	1.80	<1	1.5	<0.2		
1902310	Drill Core	0.083	5	11	0.39	70	<0.001	2	0.57	0.032	0.15	0.2	<0.01	1.7	<0.1	2.32	1	2.4	<0.2		
1902311	Rock	0.006	<1	<1	0.50	13	0.002	2	0.03	0.003	<0.01	0.3	<0.01	0.1	<0.1	<0.05	<1	<0.5	<0.2		
1902312	Drill Core	0.046	6	12	0.28	161	<0.001	2	0.69	0.020	0.14	0.3	<0.01	1.5	0.1	1.14	2	1.5	<0.2		
1902313	Drill Core	0.013	3	6	0.48	110	<0.001	2	0.43	0.004	0.14	0.2	0.01	0.9	0.3	1.38	1	0.7	<0.2		
1902314	Drill Core	0.030	4	9	0.54	100	<0.001	2	0.61	0.004	0.13	0.3	<0.01	1.3	0.1	1.22	2	1.5	<0.2		
1902315	Drill Core	0.031	6	11	0.41	149	<0.001	1	0.73	0.007	0.13	0.3	<0.01	1.2	0.1	0.87	2	1.2	<0.2		
1902316	Drill Core	0.018	2	4	0.17	29	<0.001	<1	0.09	0.002	0.04	0.7	<0.01	0.4	<0.1	0.24	<1	<0.5	<0.2		
1902317	Drill Core	0.045	4	6	0.36	116	<0.001	1	0.31	0.010	0.12	0.7	<0.01	1.2	0.1	1.38	<1	2.0	<0.2		
1902318	Drill Core	0.038	8	4	0.34	91	<0.001	2	0.35	0.004	0.24	0.7	0.06	1.0	0.3	1.02	<1	1.4	<0.2		
1902319	Drill Core	0.037	9	5	0.21	103	<0.001	2	0.45	0.008	0.25	0.2	0.07	1.4	0.3	1.00	1	<0.5	<0.2		
1902320	Drill Core	0.016	4	5	0.06	56	<0.001	1	0.17	0.005	0.08	0.8	0.06	0.5	0.4	0.96	<1	0.8	<0.2		
1902321	Drill Core	0.012	2	4	0.12	39	<0.001	<1	0.13	0.003	0.06	0.3	0.21	0.6	0.9	1.26	<1	0.6	<0.2		
1902322	Drill Core	0.007	4	5	0.08	65	<0.001	<1	0.19	0.005	0.07	0.5	<0.01	0.6	0.1	0.55	<1	0.6	<0.2		
1902323	Rock	0.007	1	<1	0.74	12	0.002	<1	0.04	0.003	<0.01	0.2	<0.01	0.1	<0.1	<0.05	<1	0.6	<0.2		
1902324	Drill Core	0.007	4	6	0.17	38	<0.001	<1	0.26	0.004	0.04	0.6	<0.01	1.0	<0.1	0.28	<1	<0.5	<0.2		
1902325	Drill Core	0.012	6	8	0.08	84	<0.001	<1	0.35	0.009	0.08	0.8	<0.01	0.9	<0.1	0.41	<1	0.6	<0.2		
1902326	Drill Core	0.056	4	6	<0.01	30	<0.001	3	0.15	0.002	0.06	0.4	<0.01	0.5	0.8	1.45	<1	0.9	<0.2		
1902327	Drill Core	0.020	3	4	<0.01	20	<0.001	6	0.05	0.002	0.02	0.9	0.05	0.1	1.3	1.41	<1	<0.5	<0.2		
1902278	Drill Core	0.141	4	16	1.04	47	<0.001	2	1.21	0.014	0.18	0.1	0.02	2.0	<0.1	1.14	3	1.3	<0.2		
1902279	Drill Core	0.138	4	11	1.16	59	<0.001	4	0.38	0.006	0.21	0.3	0.01	2.6	0.2	0.93	<1	7.9	<0.2		
1902280	Drill Core	0.040	2	66	1.67	17	0.185	3	2.16	0.022	0.08	<0.1	<0.01	8.3	0.1	<0.05	4	<0.5	<0.2		

This report supersedes all previous preliminary and final reports with this file number dated prior to the date on this certificate. Signature indicates final approval; preliminary reports are unsigned and should be used for reference only.

BUREAU VERITAS MINERAL LABORATORIES Canada

www.bureauveritas.com/um

Bureau Veritas Commodities Canada Ltd.

9050 Shaughnessy St Vancouver British Columbia V6P 6E5 Canada
PHONE (604) 253-3158

Client: **True Point Exploration Inc.**
904 – 409 Granville St.
Vancouver British Columbia V6G 1T2 Canada

Project: Formo
Report Date: February 01, 2021

CERTIFICATE OF ANALYSIS WHI21000006.1

	Method	MA404	MA404	FA530
	Analyte	Pb	Zn	Au
	Unit	%	%	ppm
	MDL	0.01	0.01	0.9
1902301	Rock Pulp	2.91	7.31	
1902302	Drill Core			
1902303	Rock			
1902304	Drill Core			
1902305	Drill Core			
1902306	Drill Core			
1902307	Drill Core			
1902308	Drill Core			
1902309	Drill Core			
1902310	Drill Core			
1902311	Rock			
1902312	Drill Core			
1902313	Drill Core			
1902314	Drill Core			
1902315	Drill Core			
1902316	Drill Core			
1902317	Drill Core			
1902318	Drill Core			
1902319	Drill Core			
1902320	Drill Core			
1902321	Drill Core			
1902322	Drill Core			
1902323	Rock			
1902324	Drill Core			
1902325	Drill Core			
1902326	Drill Core			
1902327	Drill Core			
1902278	Drill Core			
1902279	Drill Core			
1902280	Drill Core			

This report supersedes all previous preliminary and final reports with this file number dated prior to the date on this certificate. Signature indicates final approval; preliminary reports are unsigned and should be used for reference only.

BUREAU VERITAS MINERAL LABORATORIES Canada

www.bureauveritas.com/um

Bureau Veritas Commodities Canada Ltd.

9050 Shaughnessy St Vancouver British Columbia V6P 6E5 Canada
PHONE (604) 253-3158

Client: **True Point Exploration Inc.**
904 – 409 Granville St.
Vancouver British Columbia V6G 1T2 Canada

Project: Formo
Report Date: February 01, 2021

CERTIFICATE OF ANALYSIS WHI21000006.1

	Method	WGHT	AQ202	AQ202	AQ202	AQ202	AQ202	AQ202	AQ202	AQ202	AQ202	AQ202	AQ202	AQ202	AQ202	AQ202	AQ202	AQ202	AQ202	AQ202	AQ202
	Analyte	Wgt	Mo	Cu	Pb	Zn	Ag	Ni	Co	Mn	Fe	As	U	Au	Th	Sr	Cd	Sb	Bi	V	Ca
	Unit	kg	ppm	ppm	ppm	ppm	ppm	ppm	ppm	ppm	%	ppm	ppm	ppb	ppm	ppm	ppm	ppm	ppm	ppm	%
	MDL	0.01	0.1	0.1	0.1	1	0.1	0.1	0.1	1	0.01	0.5	0.1	0.5	0.1	1	0.1	0.1	0.1	1	0.01
1902281	Drill Core	3.40	0.4	107.3	1254.3	276	9.0	56.1	22.8	2854	4.09	36.1	1.3	2.3	0.2	33	2.9	9.9	0.1	97	2.08
1902282	Drill Core	7.84	0.4	118.1	62.8	193	1.4	53.2	23.3	947	3.36	29.6	0.8	0.9	0.1	32	1.3	3.3	<0.1	94	1.90
1902283	Drill Core	6.52	0.3	101.5	1392.3	2240	5.8	70.4	31.8	2198	5.24	29.7	0.7	1.3	0.1	60	30.8	2.4	<0.1	160	4.00
1902284	Drill Core	7.73	0.4	67.9	186.1	574	2.6	77.5	29.6	4367	5.50	234.0	0.6	1.1	0.1	35	9.9	3.3	0.2	110	4.33
1902285	Rock Pulp	0.07	10.5	>10000	655.8	2098	>100	13.2	10.3	138	3.47	2655.6	1.8	5617.3	4.4	34	14.5	279.1	164.0	8	0.40
1902286	Drill Core	4.31	2.8	10.6	624.1	231	4.0	30.9	16.2	4906	4.59	346.2	1.3	1.1	3.7	60	2.0	6.8	0.2	18	6.78
1902287	Drill Core	6.33	5.0	28.6	1230.6	423	5.9	24.8	8.2	1880	3.18	254.3	3.0	<0.5	4.6	40	5.5	8.5	0.2	8	2.03
1902288	Drill Core	5.11	2.9	16.3	18.4	267	0.4	21.1	8.0	471	2.33	137.0	1.2	<0.5	4.6	50	3.0	2.7	0.3	5	2.55
1902289	Drill Core	3.14	4.2	18.3	16.3	417	0.6	24.4	10.2	214	1.82	156.2	1.8	<0.5	5.0	30	3.0	2.1	0.3	3	1.41
1902290	Drill Core	3.23	7.7	33.5	20.1	125	0.5	39.4	14.9	945	3.03	23.9	2.8	<0.5	6.2	64	1.0	1.1	0.2	12	4.15
1902291	Drill Core	4.11	0.3	62.0	1296.2	350	8.7	76.3	31.9	4215	6.33	266.6	0.2	4.1	0.1	64	5.2	5.3	<0.1	86	7.44
1902292	Rock Pulp	0.08	10.5	9817.6	652.3	2070	>100	13.0	10.3	135	3.44	2623.0	1.8	5555.3	4.5	35	14.5	280.1	164.8	8	0.39
1902293	Drill Core	4.26	0.5	85.7	2177.6	1857	14.5	100.1	40.0	3675	6.75	75.7	0.8	1.9	0.2	53	22.6	10.3	<0.1	110	3.55
1902294	Drill Core	6.03	3.3	121.3	23.1	261	0.8	89.0	35.2	1117	5.01	18.1	0.7	0.8	0.2	37	2.0	3.2	<0.1	110	2.97
1902295	Drill Core	3.42	2.1	8.6	>10000	1083	>100	52.8	14.5	5833	5.46	90.0	0.5	10.7	1.4	21	13.5	94.3	<0.1	81	2.59
1902296	Drill Core	3.76	1.7	7.9	1266.9	462	9.1	11.5	6.2	3454	2.24	45.9	0.3	<0.5	4.5	40	4.5	4.7	<0.1	7	3.43
1902297	Rock	0.48	<0.1	0.3	3.5	2	<0.1	<0.1	0.4	84	0.05	0.5	0.1	<0.5	<0.1	75	<0.1	<0.1	<0.1	<1	34.60
1902298	Drill Core	3.60	3.5	10.8	464.4	360	7.9	39.7	19.9	3238	6.40	603.8	4.0	<0.5	6.3	43	2.4	9.0	0.1	12	2.40

This report supersedes all previous preliminary and final reports with this file number dated prior to the date on this certificate. Signature indicates final approval; preliminary reports are unsigned and should be used for reference only.

BUREAU VERITAS MINERAL LABORATORIES Canada

www.bureauveritas.com/um

Bureau Veritas Commodities Canada Ltd.

9050 Shaughnessy St Vancouver British Columbia V6P 6E5 Canada
PHONE (604) 253-3158

Client: **True Point Exploration Inc.**
904 – 409 Granville St.
Vancouver British Columbia V6G 1T2 Canada

Project: Formo
Report Date: February 01, 2021

CERTIFICATE OF ANALYSIS WHI21000006.1

	Method	AQ202	AQ202	AQ202	AQ202	AQ202	AQ202	AQ202	AQ202	AQ202	AQ202	AQ202	AQ202	AQ202	AQ202	AQ202	AQ202	AQ202	AQ202	MA404	MA404
	Analyte	P	La	Cr	Mg	Ba	Ti	B	Al	Na	K	W	Hg	Sc	Tl	S	Ga	Se	Te	Ag	Cu
	Unit	%	ppm	ppm	%	ppm	%	ppm	%	%	%	ppm	ppm	ppm	ppm	%	ppm	ppm	ppm	ppm	%
	MDL	0.001	1	1	0.01	1	0.001	1	0.01	0.001	0.01	0.1	0.01	0.1	0.1	0.05	1	0.5	0.2	2	0.01
1902281	Drill Core	0.042	3	70	1.90	19	0.176	4	2.55	0.019	0.10	<0.1	<0.01	10.6	0.1	<0.05	5	<0.5	<0.2		
1902282	Drill Core	0.038	2	69	1.77	14	0.207	2	2.26	0.026	0.05	<0.1	<0.01	7.9	<0.1	<0.05	5	<0.5	<0.2		
1902283	Drill Core	0.037	2	97	3.14	17	0.140	3	3.45	0.009	0.10	<0.1	0.05	17.8	0.2	0.14	9	<0.5	<0.2		
1902284	Drill Core	0.039	2	125	3.46	36	0.055	4	2.89	0.008	0.20	<0.1	<0.01	13.5	0.5	0.62	6	<0.5	<0.2		
1902285	Rock Pulp	0.015	13	29	0.03	18	0.015	<1	0.79	0.051	0.22	4.4	1.15	1.1	5.9	3.54	7	43.3	42.6	298	0.98
1902286	Drill Core	0.092	3	18	1.30	38	<0.001	5	0.80	0.007	0.17	0.1	<0.01	3.4	0.2	2.31	2	0.6	<0.2		
1902287	Drill Core	0.162	5	7	0.72	50	<0.001	4	0.81	0.008	0.20	0.4	0.01	1.6	0.2	1.59	2	0.7	<0.2		
1902288	Drill Core	0.193	8	5	1.06	53	<0.001	1	0.91	0.009	0.22	0.4	<0.01	1.9	0.1	0.57	1	<0.5	<0.2		
1902289	Drill Core	0.203	11	4	0.56	43	<0.001	<1	0.94	0.009	0.17	0.5	<0.01	1.7	<0.1	0.31	1	<0.5	<0.2		
1902290	Drill Core	0.140	4	12	1.12	56	<0.001	<1	1.03	0.017	0.18	0.2	0.04	2.0	<0.1	1.13	2	1.6	<0.2		
1902291	Drill Core	0.032	4	136	2.62	47	0.038	4	3.20	0.006	0.21	<0.1	<0.01	7.6	0.3	2.00	6	<0.5	<0.2		
1902292	Rock Pulp	0.014	13	30	0.03	22	0.016	<1	0.78	0.051	0.22	4.4	1.11	1.1	5.8	3.50	7	43.7	42.2	303	0.98
1902293	Drill Core	0.044	4	198	3.05	54	0.069	7	4.08	0.007	0.32	<0.1	<0.01	13.5	0.5	0.11	7	<0.5	<0.2		
1902294	Drill Core	0.041	3	181	2.93	22	0.225	2	3.55	0.017	0.10	<0.1	<0.01	11.7	0.3	<0.05	6	<0.5	<0.2		
1902295	Drill Core	0.073	3	109	2.33	70	0.003	5	2.94	0.004	0.28	<0.1	0.02	7.7	0.3	0.51	6	0.6	<0.2	195	<0.01
1902296	Drill Core	0.128	5	7	0.79	122	0.001	3	0.64	0.006	0.28	<0.1	<0.01	1.8	0.2	0.55	1	0.8	<0.2		
1902297	Rock	0.007	1	<1	0.59	11	0.002	4	0.03	0.003	<0.01	<0.1	<0.01	0.1	<0.1	<0.05	<1	0.5	<0.2		
1902298	Drill Core	0.165	4	8	0.45	41	<0.001	3	0.74	0.011	0.21	0.5	<0.01	2.4	0.2	3.77	2	0.7	<0.2		

This report supersedes all previous preliminary and final reports with this file number dated prior to the date on this certificate. Signature indicates final approval; preliminary reports are unsigned and should be used for reference only.

BUREAU VERITAS MINERAL LABORATORIES Canada

www.bureauveritas.com/um

Bureau Veritas Commodities Canada Ltd.

9050 Shaughnessy St Vancouver British Columbia V6P 6E5 Canada
PHONE (604) 253-3158

Client: **True Point Exploration Inc.**
904 – 409 Granville St.
Vancouver British Columbia V6G 1T2 Canada

Project: Formo
Report Date: February 01, 2021

CERTIFICATE OF ANALYSIS WHI21000006.1

	Method	MA404	MA404	FA530
	Analyte	Pb	Zn	Au
	Unit	%	%	ppm
	MDL	0.01	0.01	0.9
1902281	Drill Core			
1902282	Drill Core			
1902283	Drill Core			
1902284	Drill Core			
1902285	Rock Pulp	0.10	0.19	5.3
1902286	Drill Core			
1902287	Drill Core			
1902288	Drill Core			
1902289	Drill Core			
1902290	Drill Core			
1902291	Drill Core			
1902292	Rock Pulp	0.09	0.18	5.5
1902293	Drill Core			
1902294	Drill Core			
1902295	Drill Core	2.79	0.10	
1902296	Drill Core			
1902297	Rock			
1902298	Drill Core			

This report supersedes all previous preliminary and final reports with this file number dated prior to the date on this certificate. Signature indicates final approval; preliminary reports are unsigned and should be used for reference only.

BUREAU VERITAS MINERAL LABORATORIES Canada

www.bureauveritas.com/um

Bureau Veritas Commodities Canada Ltd.

9050 Shaughnessy St Vancouver British Columbia V6P 6E5 Canada
PHONE (604) 253-3158

Client: **True Point Exploration Inc.**
904 – 409 Granville St.
Vancouver British Columbia V6G 1T2 Canada

Project: Formo
Report Date: February 01, 2021

QUALITY CONTROL REPORT WHI21000006.1

	Method	WGHT	AQ202	AQ202	AQ202	AQ202	AQ202	AQ202	AQ202	AQ202	AQ202	AQ202	AQ202	AQ202	AQ202	AQ202	AQ202	AQ202	AQ202	AQ202	AQ202
	Analyte	Wgt	Mo	Cu	Pb	Zn	Ag	Ni	Co	Mn	Fe	As	U	Au	Th	Sr	Cd	Sb	Bi	V	Ca
	Unit	kg	ppm	ppm	ppm	ppm	ppm	ppm	ppm	ppm	%	ppm	ppm	ppb	ppm	ppm	ppm	ppm	ppm	ppm	%
	MDL	0.01	0.1	0.1	0.1	1	0.1	0.1	0.1	1	0.01	0.5	0.1	0.5	0.1	1	0.1	0.1	0.1	1	0.01
Pulp Duplicates																					
1902327	Drill Core	3.35	0.3	1.9	2.3	2	0.8	5.7	1.7	38	1.54	425.8	0.2	16.6	1.1	2	<0.1	7.1	<0.1	<1	0.05
REP 1902327	QC		0.3	1.9	2.3	2	0.8	5.6	1.7	36	1.51	424.8	0.2	14.8	1.1	2	<0.1	6.9	<0.1	<1	0.05
Core Reject Duplicates																					
1902279	Drill Core	5.15	3.4	36.8	333.5	959	14.9	40.8	12.8	7619	3.83	76.9	1.1	<0.5	4.2	48	21.9	7.7	0.1	13	4.56
DUP 1902279	QC		3.4	36.4	341.1	960	12.7	41.2	12.9	7514	3.81	75.1	1.1	<0.5	4.1	48	21.4	7.6	0.1	12	4.58
Reference Materials																					
STD AGPROOF	Standard																				
STD BVGEO01	Standard		11.0	4436.1	178.0	1777	2.6	167.6	26.1	719	3.74	116.3	3.5	204.1	13.3	56	6.7	3.2	23.1	75	1.33
STD DS11	Standard		14.7	145.1	124.5	340	1.7	80.1	13.8	1029	3.02	42.5	2.3	62.9	6.9	66	2.4	7.7	10.7	49	1.07
STD OREAS134B	Standard																				
STD OREAS133A	Standard																				
STD OREAS262	Standard		0.7	114.7	54.0	157	0.5	63.9	27.5	545	3.32	36.3	1.1	58.1	8.6	35	0.7	4.9	1.0	22	2.92
STD OREAS262	Standard		0.7	114.9	53.3	152	0.5	66.7	28.6	551	3.22	36.8	1.1	56.1	8.6	35	0.7	5.0	1.0	23	2.91
STD OXQ114	Standard																				
STD OXQ132	Standard																				
STD BVGEO01 Expected			11.2	4415	187	1741	2.53	163	25	733	3.7	121	3.77	219	14.4	55	6.5	3.39	25.6	73	1.3219
STD DS11 Expected			14.6	149	138	345	1.71	77.7	14.2	1055	3.1	42.8	2.59	79	7.65	67.3	2.37	8.74	12.2	50	1.063
STD OREAS262 Expected			0.68	118	56	154	0.45	62	26.9	530	3.284	35.8	1.22	65	9.33	36	0.61	5.06	1.03	22.5	2.98
STD AGPROOF Expected																					
STD OXQ114 Expected																					
STD OXQ132 Expected																					
STD OREAS134B Expected																					
STD OREAS133A Expected																					
BLK	Blank		<0.1	<0.1	<0.1	<1	<0.1	<0.1	<0.1	<1	<0.01	<0.5	<0.1	<0.5	<0.1	<1	<0.1	<0.1	<0.1	<1	<0.01
BLK	Blank		<0.1	<0.1	<0.1	<1	<0.1	<0.1	<0.1	<1	<0.01	<0.5	<0.1	<0.5	<0.1	<1	<0.1	<0.1	<0.1	<1	<0.01
BLK	Blank																				
BLK	Blank																				
Prep Wash																					

This report supersedes all previous preliminary and final reports with this file number dated prior to the date on this certificate. Signature indicates final approval; preliminary reports are unsigned and should be used for reference only.

BUREAU VERITAS MINERAL LABORATORIES Canada

www.bureauveritas.com/um

Bureau Veritas Commodities Canada Ltd.

9050 Shaughnessy St Vancouver British Columbia V6P 6E5 Canada
PHONE (604) 253-3158

Client: **True Point Exploration Inc.**
904 – 409 Granville St.
Vancouver British Columbia V6G 1T2 Canada

Project: Formo
Report Date: February 01, 2021

QUALITY CONTROL REPORT WHI21000006.1

	Method	AQ202	AQ202	AQ202	AQ202	AQ202	AQ202	AQ202	AQ202	AQ202	AQ202	AQ202	AQ202	AQ202	AQ202	AQ202	AQ202	AQ202	AQ202		MA404
	Analyte	P	La	Cr	Mg	Ba	Ti	B	Al	Na	K	W	Hg	Sc	Tl	S	Ga	Se	Te	Ag	Cu
	Unit	%	ppm	ppm	%	ppm	%	ppm	%	%	%	ppm	ppm	ppm	ppm	%	ppm	ppm	ppm	ppm	%
	MDL	0.001	1	1	0.01	1	0.001	1	0.01	0.001	0.01	0.1	0.01	0.1	0.1	0.05	1	0.5	0.2	2	0.01
Pulp Duplicates																					
1902327	Drill Core	0.020	3	4	<0.01	20	<0.001	6	0.05	0.002	0.02	0.9	0.05	0.1	1.3	1.41	<1	<0.5	<0.2		
REP 1902327	QC	0.020	3	3	<0.01	20	<0.001	6	0.05	0.001	0.02	0.9	0.05	0.1	1.4	1.41	<1	<0.5	<0.2		
Core Reject Duplicates																					
1902279	Drill Core	0.138	4	11	1.16	59	<0.001	4	0.38	0.006	0.21	0.3	0.01	2.6	0.2	0.93	<1	7.9	<0.2		
DUP 1902279	QC	0.140	4	11	1.18	61	<0.001	4	0.39	0.005	0.21	0.3	<0.01	2.6	0.2	0.92	<1	7.9	<0.2		
Reference Materials																					
STD AGPROOF	Standard																				
STD BVGEO01	Standard	0.071	25	182	1.33	275	0.231	5	2.32	0.196	0.90	5.0	0.09	6.1	0.6	0.69	7	4.9	1.0		
STD DS11	Standard	0.069	17	59	0.85	331	0.089	7	1.20	0.079	0.41	2.7	0.23	3.4	4.6	0.28	5	2.4	4.4		
STD OREAS134B	Standard																			205	0.13
STD OREAS133A	Standard																			99	0.04
STD OREAS262	Standard	0.038	15	43	1.21	242	0.003	5	1.28	0.070	0.30	0.2	0.17	3.2	0.5	0.27	4	0.6	0.2		
STD OREAS262	Standard	0.039	16	46	1.22	236	0.003	4	1.47	0.069	0.33	0.2	0.15	3.5	0.5	0.27	4	0.6	0.2		
STD OXQ114	Standard																				
STD OXQ132	Standard																				
STD BVGEO01 Expected		0.0727	25.9	187	1.2963	260	0.233		2.347	0.1924	0.89	5.3	0.1	5.97	0.62	0.6655	7.37	4.84	1.02		
STD DS11 Expected		0.0701	18.6	61.5	0.85	385	0.0976		1.1795	0.0762	0.4	2.9	0.26	3.4	4.9	0.2835	5.1	2.2	4.56		
STD OREAS262 Expected		0.04	15.9	41.7	1.17	248	0.0027	4	1.3	0.071	0.312	0.2	0.17	3.24	0.47	0.253	4.1	0.4	0.23		
STD AGPROOF Expected																					
STD OXQ114 Expected																					
STD OXQ132 Expected																					
STD OREAS134B Expected																				209	0.1348
STD OREAS133A Expected																				99.9	0.0323
BLK	Blank	<0.001	<1	<1	<0.01	<1	<0.001	<1	<0.01	<0.001	<0.01	<0.1	<0.01	<0.1	<0.1	<0.05	<1	<0.5	<0.2		
BLK	Blank	<0.001	<1	<1	<0.01	<1	<0.001	<1	<0.01	<0.001	<0.01	<0.1	<0.01	<0.1	<0.1	<0.05	<1	<0.5	<0.2		
BLK	Blank																				
BLK	Blank																			<2	<0.01
Prep Wash																					

This report supersedes all previous preliminary and final reports with this file number dated prior to the date on this certificate. Signature indicates final approval; preliminary reports are unsigned and should be used for reference only.

BUREAU VERITAS MINERAL LABORATORIES Canada

www.bureauveritas.com/um

Bureau Veritas Commodities Canada Ltd.

9050 Shaughnessy St Vancouver British Columbia V6P 6E5 Canada
PHONE (604) 253-3158

Client: **True Point Exploration Inc.**
904 – 409 Granville St.
Vancouver British Columbia V6G 1T2 Canada

Project: Formo
Report Date: February 01, 2021

QUALITY CONTROL REPORT WHI21000006.1

	Method		MA404	FA530
	Analyte	Pb	Zn	Au
	Unit	%	%	ppm
	MDL	0.01	0.01	0.9
Pulp Duplicates				
1902327	Drill Core			
REP 1902327	QC			
Core Reject Duplicates				
1902279	Drill Core			
DUP 1902279	QC			
Reference Materials				
STD AGPROOF	Standard			<0.9
STD BVGEO01	Standard			
STD DS11	Standard			
STD OREAS134B	Standard	13.61	17.81	
STD OREAS133A	Standard	4.86	10.56	
STD OREAS262	Standard			
STD OREAS262	Standard			
STD OXQ114	Standard			35.6
STD OXQ132	Standard			34.9
STD BVGEO01 Expected				
STD DS11 Expected				
STD OREAS262 Expected				
STD AGPROOF Expected				0
STD OXQ114 Expected				35.2
STD OXQ132 Expected				34.69
STD OREAS134B Expected		13.36	18.03	
STD OREAS133A Expected		4.9	10.87	
BLK	Blank			
BLK	Blank			
BLK	Blank			<0.9
BLK	Blank	<0.01	<0.01	
Prep Wash				

This report supersedes all previous preliminary and final reports with this file number dated prior to the date on this certificate. Signature indicates final approval; preliminary reports are unsigned and should be used for reference only.

BUREAU VERITAS MINERAL LABORATORIES Canada

www.bureauveritas.com/um

Bureau Veritas Commodities Canada Ltd.

9050 Shaughnessy St Vancouver British Columbia V6P 6E5 Canada
PHONE (604) 253-3158

Client: **True Point Exploration Inc.**
904 – 409 Granville St.
Vancouver British Columbia V6G 1T2 Canada

Project: Formo
Report Date: February 01, 2021

QUALITY CONTROL REPORT WHI21000006.1

		WGHT	AQ202	AQ202	AQ202	AQ202	AQ202	AQ202	AQ202	AQ202	AQ202	AQ202	AQ202	AQ202	AQ202	AQ202	AQ202	AQ202	AQ202	AQ202	AQ202
		Wgt	Mo	Cu	Pb	Zn	Ag	Ni	Co	Mn	Fe	As	U	Au	Th	Sr	Cd	Sb	Bi	V	Ca
		kg	ppm	ppm	ppm	ppm	ppm	ppm	ppm	ppm	%	ppm	ppm	ppb	ppm	ppm	ppm	ppm	ppm	ppm	%
		0.01	0.1	0.1	0.1	1	0.1	0.1	0.1	1	0.01	0.5	0.1	0.5	0.1	1	0.1	0.1	0.1	1	0.01
ROCK-WHI	Prep Blank		1.3	1.4	1.4	26	<0.1	0.8	3.6	427	1.71	1.3	0.4	1.1	2.2	24	<0.1	0.1	<0.1	22	0.66
ROCK-WHI	Prep Blank		0.9	2.3	1.8	26	<0.1	0.8	3.3	376	1.57	1.4	0.4	0.8	2.3	22	<0.1	0.1	<0.1	21	0.56

This report supersedes all previous preliminary and final reports with this file number dated prior to the date on this certificate. Signature indicates final approval; preliminary reports are unsigned and should be used for reference only.

BUREAU VERITAS MINERAL LABORATORIES Canada

www.bureauveritas.com/um

Bureau Veritas Commodities Canada Ltd.

9050 Shaughnessy St Vancouver British Columbia V6P 6E5 Canada
PHONE (604) 253-3158

Client: **True Point Exploration Inc.**
904 – 409 Granville St.
Vancouver British Columbia V6G 1T2 Canada

Project: Formo
Report Date: February 01, 2021

QUALITY CONTROL REPORT WHI21000006.1

		AQ202	AQ202	AQ202	AQ202	AQ202	AQ202	AQ202	AQ202	AQ202	AQ202	AQ202	AQ202	AQ202	AQ202	AQ202	AQ202	AQ202	AQ202		MA404
		P	La	Cr	Mg	Ba	Ti	B	Al	Na	K	W	Hg	Sc	Tl	S	Ga	Se	Te	Ag	Cu
		%	ppm	ppm	%	ppm	%	ppm	%	%	%	ppm	ppm	ppm	ppm	%	ppm	ppm	ppm	ppm	%
		0.001	1	1	0.01	1	0.001	1	0.01	0.001	0.01	0.1	0.01	0.1	0.1	0.05	1	0.5	0.2	2	0.01
ROCK-WHI	Prep Blank	0.037	7	2	0.42	56	0.074	2	0.85	0.089	0.09	0.5	<0.01	2.7	<0.1	<0.05	4	<0.5	<0.2		
ROCK-WHI	Prep Blank	0.034	7	2	0.38	54	0.077	2	0.81	0.082	0.08	0.3	<0.01	2.5	<0.1	<0.05	3	<0.5	<0.2		

This report supersedes all previous preliminary and final reports with this file number dated prior to the date on this certificate. Signature indicates final approval; preliminary reports are unsigned and should be used for reference only.

BUREAU VERITAS MINERAL LABORATORIES Canada

www.bureauveritas.com/um

Bureau Veritas Commodities Canada Ltd.

9050 Shaughnessy St Vancouver British Columbia V6P 6E5 Canada
PHONE (604) 253-3158

Client: **True Point Exploration Inc.**
904 – 409 Granville St.
Vancouver British Columbia V6G 1T2 Canada

Project: Formo
Report Date: February 01, 2021

QUALITY CONTROL REPORT WHI21000006.1

		MA404		FA530
		Pb	Zn	Au
		%	%	ppm
		0.01	0.01	0.9
ROCK-WHI	Prep Blank			
ROCK-WHI	Prep Blank			

This report supersedes all previous preliminary and final reports with this file number dated prior to the date on this certificate. Signature indicates final approval; preliminary reports are unsigned and should be used for reference only.

Appendix III. Soil and Geoprobe Assays

Sample ID	Easting	Northing	Sampler	Sample Date	Type	Organics (%)	Fragments (%)	Slope (°)	Depth (cm)	Horizon	Colour	Quality
1330591	473527	7084449	P Livingston	2020-10-08	Soil	2	5	0	50	C	BR	4
1330592	473547	7084398	P Livingston	2020-10-08	Soil	5	8	0	30	C	BR	4
1330593	473570	7084365	P Livingston	2020-10-08	Soil	10	5	0	70	B/C	BR GY	3
1330594	473598	7084319	P Livingston	2020-10-08	Soil	5	5	0	40	C	GY	4
1330595	473618	7084280	P Livingston	2020-10-08	Soil	8	5	0	30	B/C	GY	3
1330596	473795	7084369	P Livingston	2020-10-08	Soil	8	5	0	40	B/C	GY	3
1330597	473768	7084423	P Livingston	2020-10-08	Soil	8	5	0	50	B/C	GY	3
1330598	473747	7084462	P Livingston	2020-10-08	Soil	10	5	0	60	B/C	GY	3
1330599	473709	7084510	P Livingston	2020-10-08	Soil	10	5	0	50	B/C	BR	3
1330600	473697	7084552	P Livingston	2020-10-08	Soil	5	5	0	40	C	BR	4
1330601	473669	7084587	P Livingston	2020-10-08	Soil	5	5	0	50	B/C	BR	3
1330602	473648	7084639	P Livingston	2020-10-08	Soil	5	5	0	20	C	BR	4
1330603	473562	7084467	M Linley	2020-10-08	Soil	5	0	5	80	C	BR	4
1330604	473572	7084421	M Linley	2020-10-08	Soil	5	5	5	75	B/C	BR GY	3
1330605	473620	7084395	M Linley	2020-10-08	Soil	25	0	5	50	B	BR	2
1330606	473639	7084348	M Linley	2020-10-08	Soil	40	2	5	60	B	BR GY	2
1330607	473664	7084304	M Linley	2020-10-08	Soil	30	0	5	50	B	BR	3
1330608	473840	7084397	M Linley	2020-10-08	Soil	40	0	5	40	B	BR	2
1330609	473824	7084440	M Linley	2020-10-08	Soil	30	0	5	40	B	GY	2
1330610	473788	7084495	M Linley	2020-10-08	Soil	30	0	5	50	B	GY BR	3
1330611	473770	7084534	M Linley	2020-10-08	Soil	40	0	5	50	B	GY BR	2
1330612	473745	7084569	M Linley	2020-10-08	Soil	30	0	5	60	B	GY BR	2
1330613	473722	7084612	M Linley	2020-10-08	Soil	30	0	5	50	B	GY BR	2
1330614	473691	7084649	M Linley	2020-10-08	Soil	10	5	5	50	B/C	GY BR	2
1330615	473665	7084716	M Linley	2020-10-08	Soil	2	10	5	60	C	BR	4
1330616	473650	7084750	M Linley	2020-10-08	Soil	1	5	5	60	B/C	GY BR	4
1330617	473599	7084848	M Linley	2020-10-08	Soil	1	5	10	70	C	BR	4
1330618	473577	7084880	M Linley	2020-10-08	Soil	1	10	10	60	C	BR	4
1330619	473533	7084929	M Linley	2020-10-08	Soil	0	10	15	50	C	GY BR	4
1330620	473528	7084995	M Linley	2020-10-08	Soil	20	5	10	50	C	BR	4
1330621	473503	7085034	M Linley	2020-10-08	Soil	2	5	5	60	C	BR GY	5
1330622	473484	7085060	M Linley	2020-10-08	Soil	2	15	20	20	C	BR	4

Sample ID	Assay Certificate	Au (ppb)	Ag (ppm	b (ppm	Zn (ppm)	Cu (ppm)	As (ppm)	Sb (ppm)	Mn (ppm)	Ag_Equiv	Mo_ppm	Ni_ppm	Al_pct	B_ppm	Ba_ppm	Bi_ppm
1330591	WHI20000560	4.5	0.2	12.1	75	34.9	22.2	1.4	354	1.4521	0.8	23.9	0.95	5	177	0.2
1330592	WHI20000560	5.6	0.4	28.2	133	45.7	27.9	1.9	790	2.223	1.9	40.6	1.37	5	279	0.3
1330593	WHI20000560	4	0.4	18.4	126	28.3	19.3	3.3	407	1.7935	0.6	31.5	1.29	2	305	0.2
1330594	WHI20000560	4.4	0.3	20.5	139	31.7	23.5	4.8	323	1.8423	0.4	33.9	1.31	4	307	0.3
1330595	WHI20000560	9.7	0.3	15.5	102	26.8	9.7	2.9	236	2.121	0.4	24.9	1.1	2	290	0.1
1330596	WHI20000560	4.1	0.2	15.2	125	25.5	48.9	4.1	959	1.5545	1.1	35.6	1	4	322	0.2
1330597	WHI20000560	4.9	0.2	16	120	25.9	14.9	3.5	405	1.6184	0.3	29.4	1.11	3	286	0.2
1330598	WHI20000560	2.7	0.3	18.3	114	29	20.2	3.4	373	1.514	0.5	31.3	1.08	3	270	0.2
1330599	WHI20000560	4.8	0.3	16.3	118	25.6	32.9	2.6	574	1.6966	0.7	30.9	1.32	2	351	0.2
1330600	WHI20000560	3.8	0.3	20	76	55	21.1	1.1	391	1.7466	1.1	28.1	1.62	3	367	0.3
1330601	WHI20000560	1.8	0.2	20.2	100	26.8	28.6	1.3	549	1.2394	1.6	26	1.32	4	213	0.3
1330602	WHI20000560	4.4	0.3	17.2	77	35.1	17.9	1.1	378	1.5733	1	29.4	1.32	4	322	0.2
1330603	WHI20000560	2.7	0.05	8.4	42	18.9	8.2	0.6	142	0.768	0.4	18	0.98	2	224	0.1
1330604	WHI20000560	2.9	0.3	23.3	115	43.4	29.2	1.4	607	1.7224	1.5	35.7	1.2	5	295	0.3
1330605	WHI20000560	4.3	0.4	18.5	128	29.8	18.7	3.2	526	1.8505	0.5	33.3	1.24	-1	284	0.2
1330606	WHI20000560	6.2	0.3	20.1	147	36.8	30.7	5	437	2.1171	0.8	43.3	1.28	4	347	0.2
1330607	WHI20000560	4.3	0.3	18.2	117	25.3	37.8	4.2	429	1.6456	0.6	30.1	1.24	3	320	0.2
1330608	WHI20000560	2.7	0.2	17.1	132	25	38.1	3.9	827	1.4494	0.8	36.3	1.17	3	324	0.2
1330609	WHI20000560	2.4	0.2	15.8	113	23.3	12.5	3.2	116	1.3046	0.5	26.9	1.09	6	272	0.2
1330610	WHI20000560	8.4	0.4	20.2	111	30.4	28.1	3.5	339	2.1929	0.6	32.2	1.25	3	298	0.2
1330611	WHI20000560	5.4	0.4	20	137	31.9	23.5	3	469	2.0331	0.7	37.7	1.56	2	371	0.2
1330612	WHI20000560	3.6	0.4	17.8	141	31.8	23.9	2.6	973	1.8626	0.8	36.2	1.57	-1	422	0.2
1330613	WHI20000560	4.5	0.5	19.9	120	31.9	21.6	2.7	345	1.9618	0.6	29.2	1.55	2	359	0.2
1330614	WHI20000560	4.1	0.4	25.8	121	45.4	26.9	1.9	769	2.0033	1.5	38.8	1.49	4	286	0.3
1330615	WHI20000560	6.2	0.3	19.1	108	44.6	29.5	1.5	899	2.0167	1.1	35.7	1.32	3	283	0.3
1330616	WHI20000560	4.8	0.4	24.9	108	50.1	36.3	1.6	583	2.0617	1.3	34.8	1.12	2	275	0.2
1330617	WHI20000560	5	0.5	25.4	93	45.6	43.8	1.6	687	2.0607	1	29.7	1.09	2	197	0.2
1330618	WHI20000560	6.6	0.2	27.2	153	38	44.8	1.9	2217	2.1264	1.5	35.6	1.17	2	243	0.3
1330619	WHI20000560	5.1	0.4	20.9	97	27.1	29	1.3	487	1.7612	1.1	23.4	0.85	3	109	0.2
1330620	WHI20000560	35.2	0.1	29.3	198	29.2	48.6	1.8	1466	5.0082	1.6	27.2	1.4	4	201	0.3
1330621	WHI20000560	9.6	0.3	11.7	74	29	39	1.3	635	1.9884	1.3	30.9	1.33	2	271	0.1
1330622	WHI20000560	11.6	0.5	42.6	93	52.8	60.5	1.4	532	2.8685	1.6	34.3	1.36	3	166	0.3

Sample ID	Ca_pct	Cd_ppm	Co_ppm	Cr_ppm	Fe_pct	Ga_ppm	Hg_ppm	K_pct	La_ppm	Mg_pct	Na_pct	P_pct	S_pct	Sc_ppm	Se_ppm	Sr_ppm	Te_ppm	Th_ppm
1330591	0.34	0.2	7.5	21	2.15	3	0.06	0.06	15	0.42	0.011	0.076	-0.05	3.5	-0.5	20	-0.2	5.3
1330592	2	0.7	14.8	29	3.18	4	0.09	0.11	16	1.09	0.008	0.063	-0.05	4.5	-0.5	41	-0.2	6
1330593	0.42	0.4	11.6	21	2.39	4	0.04	0.05	19	0.42	0.008	0.066	-0.05	3.4	0.8	34	-0.2	7
1330594	0.49	0.5	13.3	21	2.56	4	0.04	0.05	21	0.43	0.008	0.078	0.07	3.7	1.3	38	-0.2	7.9
1330595	0.52	0.6	9	20	1.39	3	0.03	0.05	16	0.36	0.008	0.063	0.08	2.9	1.2	36	-0.2	6.2
1330596	0.8	0.8	16.3	17	4.32	3	0.03	0.04	16	0.35	0.007	0.076	0.06	2.9	1.8	53	-0.2	5.5
1330597	0.56	0.7	10.5	19	1.95	3	0.04	0.05	19	0.39	0.008	0.062	0.08	3	1.1	39	-0.2	6.9
1330598	0.7	0.5	11.3	19	2.2	3	0.05	0.05	18	0.39	0.008	0.064	0.05	3.3	1.2	45	-0.2	6.3
1330599	0.54	0.4	13.8	22	3.61	4	0.04	0.06	18	0.44	0.008	0.078	-0.05	3.5	0.7	40	-0.2	6.7
1330600	0.53	0.1	9.8	29	2.82	5	0.08	0.08	17	0.57	0.009	0.067	-0.05	4.6	-0.5	30	-0.2	5.2
1330601	0.24	0.3	9.5	26	2.77	4	0.03	0.09	17	0.56	0.005	0.037	-0.05	2.8	-0.5	12	-0.2	5.9
1330602	0.38	0.3	9.5	26	2.45	4	0.05	0.06	18	0.49	0.008	0.066	-0.05	4	-0.5	23	-0.2	6.2
1330603	0.28	-0.1	6.5	19	1.7	3	0.02	0.03	19	0.41	0.009	0.065	-0.05	2.4	-0.5	19	-0.2	5.5
1330604	2.19	0.6	11.1	26	2.96	3	0.05	0.11	15	1.36	0.01	0.079	-0.05	3.9	-0.5	39	-0.2	5.8
1330605	0.51	0.6	12.5	21	2.66	3	0.05	0.05	19	0.45	0.008	0.071	-0.05	3.6	1.5	34	-0.2	8.5
1330606	0.64	0.8	14.5	21	2.8	3	0.06	0.05	21	0.45	0.007	0.067	0.11	4	2.3	47	-0.2	8.2
1330607	0.49	0.5	13.2	20	3.81	3	0.05	0.05	18	0.4	0.007	0.075	0.07	3.4	2	39	-0.2	7
1330608	0.62	0.5	12.7	19	3.19	3	0.04	0.05	19	0.4	0.008	0.07	0.09	3.1	1.6	44	-0.2	6.7
1330609	0.48	0.7	8.6	18	1.65	3	0.04	0.05	21	0.37	0.008	0.066	0.1	3	0.9	36	-0.2	7.3
1330610	0.57	0.9	11.4	20	2.37	3	0.04	0.05	18	0.41	0.008	0.072	0.1	3.4	1.3	41	-0.2	6.7
1330611	0.59	0.8	15.7	24	2.93	4	0.06	0.06	19	0.49	0.009	0.066	0.07	4	0.8	44	-0.2	7.2
1330612	0.54	0.6	14.9	25	3.09	4	0.06	0.06	18	0.51	0.009	0.068	-0.05	3.9	1	42	-0.2	7
1330613	0.3	0.4	10.9	26	2.65	4	0.05	0.06	19	0.49	0.009	0.063	-0.05	4.3	0.7	27	-0.2	7.9
1330614	1.76	0.6	13.2	27	3.15	4	0.09	0.12	17	1.17	0.009	0.08	-0.05	4.1	-0.5	39	-0.2	6.8
1330615	0.68	0.5	12.1	26	2.65	4	0.04	0.07	18	0.64	0.011	0.069	-0.05	4.2	-0.5	31	-0.2	6.2
1330616	1.09	0.4	12.1	23	2.86	3	0.08	0.08	16	0.87	0.012	0.077	-0.05	4.2	-0.5	25	-0.2	6
1330617	1	0.5	10.5	21	2.49	3	0.06	0.07	16	0.74	0.008	0.067	-0.05	3.4	-0.5	26	-0.2	5.3
1330618	0.64	0.8	14.6	24	3.02	3	0.04	0.08	13	0.56	0.007	0.087	-0.05	3.2	0.5	32	-0.2	3.6
1330619	0.35	0.3	9	18	2.15	2	0.02	0.05	15	0.44	0.007	0.077	-0.05	2.7	-0.5	20	-0.2	4.7
1330620	0.72	0.7	13.6	27	3.3	4	0.04	0.11	14	0.53	0.007	0.055	-0.05	3.8	-0.5	37	-0.2	3.9
1330621	0.91	0.2	12.1	35	3.39	5	0.03	0.06	17	1.35	0.013	0.095	-0.05	5.4	0.7	25	-0.2	6.7
1330622	0.86	0.6	13.1	27	3.24	3	0.06	0.06	17	0.72	0.008	0.051	-0.05	5	-0.5	19	-0.2	5

Sample ID	Ti_pct	Tl_ppm	U_ppm	V_ppm	W_ppm	Lab	Date_Recei	Date_Final
1330591	0.031	-0.1	0.4	35	0.2	Bureau Veritas Commo	2020-10-13	2020-11-03
1330592	0.016	0.1	0.8	48	0.1	Bureau Veritas Commo	2020-10-13	2020-11-03
1330593	0.015	0.1	1.6	34	0.2	Bureau Veritas Commo	2020-10-13	2020-11-03
1330594	0.015	-0.1	1.9	35	0.1	Bureau Veritas Commo	2020-10-13	2020-11-03
1330595	0.017	-0.1	1.7	29	0.2	Bureau Veritas Commo	2020-10-13	2020-11-03
1330596	0.012	-0.1	1.6	27	0.1	Bureau Veritas Commo	2020-10-13	2020-11-03
1330597	0.015	-0.1	1.5	30	0.2	Bureau Veritas Commo	2020-10-13	2020-11-03
1330598	0.015	-0.1	1.4	31	0.1	Bureau Veritas Commo	2020-10-13	2020-11-03
1330599	0.012	0.1	1.8	35	0.2	Bureau Veritas Commo	2020-10-13	2020-11-03
1330600	0.018	0.1	1.3	50	0.2	Bureau Veritas Commo	2020-10-13	2020-11-03
1330601	0.018	0.2	0.4	45	0.1	Bureau Veritas Commo	2020-10-13	2020-11-03
1330602	0.027	0.1	0.9	43	0.2	Bureau Veritas Commo	2020-10-13	2020-11-03
1330603	0.034	-0.1	0.6	31	0.1	Bureau Veritas Commo	2020-10-13	2020-11-03
1330604	0.025	0.2	0.6	40	0.2	Bureau Veritas Commo	2020-10-13	2020-11-03
1330605	0.018	0.1	1.6	35	0.2	Bureau Veritas Commo	2020-10-13	2020-11-03
1330606	0.015	0.1	2	33	0.1	Bureau Veritas Commo	2020-10-13	2020-11-03
1330607	0.015	0.1	1.5	31	0.1	Bureau Veritas Commo	2020-10-13	2020-11-03
1330608	0.014	-0.1	1.5	30	0.2	Bureau Veritas Commo	2020-10-13	2020-11-03
1330609	0.018	-0.1	1.3	29	0.2	Bureau Veritas Commo	2020-10-13	2020-11-03
1330610	0.013	-0.1	1.9	33	0.1	Bureau Veritas Commo	2020-10-13	2020-11-03
1330611	0.011	0.1	1.7	37	0.1	Bureau Veritas Commo	2020-10-13	2020-11-03
1330612	0.011	0.1	2.3	38	0.1	Bureau Veritas Commo	2020-10-13	2020-11-03
1330613	0.015	0.1	1.9	41	0.1	Bureau Veritas Commo	2020-10-13	2020-11-03
1330614	0.018	0.2	1.3	45	0.1	Bureau Veritas Commo	2020-10-13	2020-11-03
1330615	0.028	0.1	1.1	41	0.2	Bureau Veritas Commo	2020-10-13	2020-11-03
1330616	0.03	0.1	0.5	38	0.2	Bureau Veritas Commo	2020-10-13	2020-11-03
1330617	0.024	0.2	0.5	35	0.1	Bureau Veritas Commo	2020-10-13	2020-11-03
1330618	0.02	0.1	1.4	40	0.1	Bureau Veritas Commo	2020-10-13	2020-11-03
1330619	0.028	-0.1	0.6	31	-0.1	Bureau Veritas Commo	2020-10-13	2020-11-03
1330620	0.018	0.1	2.3	48	0.1	Bureau Veritas Commo	2020-10-13	2020-11-03
1330621	0.081	0.2	0.6	48	0.2	Bureau Veritas Commo	2020-10-13	2020-11-03
1330622	0.021	0.1	0.9	40	0.2	Bureau Veritas Commo	2020-10-13	2020-11-03

Sample ID	Easting	Northing	Sampler	Sample Date	Type	Organics (%)	Fragments (%)	Slope (°)	Depth (cm)	Horizon	Colour	Quality
1330623	473455	7085106	M Linley	2020-10-08	Soil	1	50	20	40	C	GY	4
1330624	473419	7085136	M Linley	2020-10-08	Soil	2	5	15	70	C	GY BR	4
1330625	473393	7084379	P Livingston	2020-10-09	Soil	5	5	0	50	B/C	GY	3
1330626	473419	7084333	P Livingston	2020-10-09	Soil	5	5	0	30	C	BR	4
1330627	473441	7084291	P Livingston	2020-10-09	Soil	5	5	0	50	B/C	GY	3
1330628	473466	7084247	P Livingston	2020-10-09	Soil	10	5	0	40	B	GY	3
1330629	473558	7084184	P Livingston	2020-10-09	Soil	15	5	0	30	A/B	GY	2
1330630	473530	7084225	P Livingston	2020-10-09	Soil	15	5	0	30	A/B	GY	2
1330631	473511	7084271	P Livingston	2020-10-09	Soil	10	5	0	40	B	GY	3
1330632	473481	7084313	P Livingston	2020-10-09	Soil	5	5	0	60	B	GY	3
1330633	473456	7084362	P Livingston	2020-10-09	Soil	5	5	0	30	B/C	BR	3
1330634	473439	7084405	P Livingston	2020-10-09	Soil	5	5	0	30	C	BR	4
1330635	473603	7084209	P Livingston	2020-10-09	Soil	10	5	0	40	B/C	GY	5
1330636	473577	7084250	P Livingston	2020-10-09	Soil	15	5	0	40	B	BR	4
1330637	473549	7084296	P Livingston	2020-10-09	Soil	10	5	0	30	B	BR	3
1330638	473528	7084344	P Livingston	2020-10-09	Soil	10	5	0	60	B	GY	2
1330639	473502	7084385	P Livingston	2020-10-09	Soil	5	5	0	30	B/C	BR	3
1330640	473480	7084426	P Livingston	2020-10-09	Soil	10	5	0	50	B	BR GY	3
1330641	473507	7084672	M Linley	2020-10-09	Soil	2	2	5	70	B/C	BR	3
1330642	473540	7084625	M Linley	2020-10-09	Soil	2	2	5	80	B/C	BR GY	3
1330643	473562	7084592	M Linley	2020-10-09	Soil	1	5	5	30	B/C	BR	4
1330644	473595	7084549	M Linley	2020-10-09	Soil	1	5	5	80	B/C	BR	4
1330645	473612	7084494	M Linley	2020-10-09	Soil	1	5	5	50	B/C	BR	4
1330646	473638	7084455	M Linley	2020-10-09	Soil	20	2	10	80	B	GY	3
1330647	473643	7084414	M Linley	2020-10-09	Soil	25	2	5	70	A/B	GY	2
1330648	473682	7084353	M Linley	2020-10-09	Soil	45	0	5	50	A/B	GY BR	2
1330649	473684	7084490	M Linley	2020-10-09	Soil	50	0	5	40	A/B	GY BR	2
1330650	473666	7084526	M Linley	2020-10-09	Soil	1	5	5	70	B/C	BR	4
1330651	473623	7084565	M Linley	2020-10-09	Soil	1	5	5	70	B/C	BR	3
1330652	473608	7084600	M Linley	2020-10-09	Soil	1	5	5	60	B/C	BR	4
1330653	473583	7084642	M Linley	2020-10-09	Soil	1	5	10	70	B/C	BR GY	4

Sample ID	Assay Certificate	Au (ppb)	Ag (ppm	b (ppm	Zn (ppm)	Cu (ppm)	As (ppm)	Sb (ppm)	Mn (ppm)	Ag_Equiv	Mo_ppm	Ni_ppm	Al_pct	B_ppm	Ba_ppm	Bi_ppm
1330623	WHI20000560	3.3	0.2	22.7	197	26.4	29.4	1.4	1460	1.8563	1.6	24.8	0.76	5	186	0.2
1330624	WHI20000560	11.6	0.3	20.9	94	33.9	25.7	1.4	784	2.3746	1.2	26.7	0.93	3	213	0.2
1330625	WHI20000560	1.6	0.2	14.1	78	29.2	12.4	0.8	423	1.1188	1	25.3	1.31	2	336	0.2
1330626	WHI20000560	3	0.3	28.7	118	35.3	22	1.2	638	1.6746	1.7	36.2	1.71	4	315	0.4
1330627	WHI20000560	5.5	0.4	19.3	150	30.8	23.1	3.4	856	2.0898	0.6	36.9	1.42	3	408	0.3
1330628	WHI20000560	5.1	0.3	18.7	128	31.2	21.3	3.2	354	1.8473	0.5	32	1.22	3	311	0.2
1330629	WHI20000560	5	0.3	19.5	122	27.8	17.1	3.8	158	1.7729	0.4	25.5	1.46	2	380	0.2
1330630	WHI20000560	6.5	0.4	22.4	164	39.2	47	5.8	1453	2.3643	1.1	36.9	1.56	2	578	0.2
1330631	WHI20000560	3.6	0.3	17.3	126	28	26.8	3.8	339	1.6459	0.4	30.8	1.14	2	313	0.2
1330632	WHI20000560	4.4	0.4	19.1	125	31.7	21.1	3.5	250	1.8703	0.5	33.5	1.18	2	292	0.2
1330633	WHI20000560	8.8	0.6	25.4	121	42.6	25.3	1.6	613	2.6398	1.5	37.1	1.63	3	312	0.3
1330634	WHI20000560	4.1	0.2	17.1	76	28.5	16.4	0.9	299	1.3627	1	27.6	1.38	2	253	0.2
1330635	WHI20000560	5.4	0.4	22.9	153	36.8	58.5	5.1	297	2.1764	0.7	34.5	1.56	2	539	0.3
1330636	WHI20000560	4.7	0.4	19.3	119	29.9	67.1	4.6	946	1.8519	1.5	32.1	1.32	2	364	0.2
1330637	WHI20000560	3.5	0.3	18.2	108	27.6	33.2	3.6	260	1.549	0.7	31.8	1.19	1	270	0.2
1330638	WHI20000560	4	0.4	18.8	139	30.1	13.4	2.5	299	1.8775	0.5	31.8	1.34	2	344	0.2
1330639	WHI20000560	1.9	0.3	28.8	121	50.4	26.2	1.6	804	1.7519	1.8	39.9	1.69	3	354	0.4
1330640	WHI20000560	2.4	0.05	12.1	62	14.4	7	0.6	90	0.7959	0.6	13.8	1.12	1	205	0.2
1330641	WHI20000560	3	0.3	18.4	103	39.8	31.5	1.4	650	1.6154	1.3	30.4	1.2	2	306	0.3
1330642	WHI20000560	1.8	0.4	17.9	80	28.4	21.2	1.5	487	1.3537	1.1	21.9	0.76	1	152	0.2
1330643	WHI20000560	7	0.2	35	90	47.4	60.3	1.4	323	2.0036	1.5	31.8	1.63	2	209	0.3
1330644	WHI20000560	3.1	0.4	25	118	40.3	25.7	1.5	672	1.8277	1.7	35.6	1.29	3	321	0.3
1330645	WHI20000560	3.4	0.5	21.9	89	44.8	27.3	1.7	1443	1.8592	1.4	33.8	1.21	2	272	0.3
1330646	WHI20000560	2.8	0.3	19.2	125	29.5	26.5	2.9	805	1.5855	0.6	33.1	1.33	2	332	0.2
1330647	WHI20000560	3	0.3	18.5	113	29	22.6	3.5	189	1.54	0.6	30.7	1.12	1	243	0.2
1330648	WHI20000560	3.8	0.3	20.6	154	37.8	27.1	5	406	1.9238	0.8	39.1	1.39	2	503	0.2
1330649	WHI20000560	3.1	0.4	19.4	133	30.1	21.7	3	362	1.7612	0.6	31.9	1.46	1	385	0.2
1330650	WHI20000560	4.8	0.3	20.8	111	41.7	23.1	1.4	599	1.8644	1.1	36.5	1.35	3	252	0.3
1330651	WHI20000560	4.6	0.5	26.9	113	49.1	38.2	1.6	622	2.1617	1.5	35.6	1.27	2	267	0.4
1330652	WHI20000560	5.8	0.5	29.3	93	53.6	71.6	1.4	594	2.247	1.6	37.3	1.72	1	299	0.3
1330653	WHI20000560	3.3	0.5	25.3	106	43.2	49.9	1.5	590	1.9248	1.5	32.6	1.14	2	238	0.3

Sample ID	Ca_pct	Cd_ppm	Co_ppm	Cr_ppm	Fe_pct	Ga_ppm	Hg_ppm	K_pct	La_ppm	Mg_pct	Na_pct	P_pct	S_pct	Sc_ppm	Se_ppm	Sr_ppm	Te_ppm	Th_ppm
1330623	1.59	1.8	10.6	17	2.01	2	0.05	0.08	9	0.61	0.008	0.079	0.05	2.2	-0.5	61	-0.2	2
1330624	0.98	0.5	10	19	2.29	3	0.03	0.06	13	0.48	0.007	0.072	-0.05	2.6	0.9	42	-0.2	3.1
1330625	0.56	0.4	10	25	2.39	4	0.06	0.07	17	0.48	0.009	0.07	-0.05	4.1	1.1	24	-0.2	5.3
1330626	0.77	0.5	11.7	28	3.29	4	0.06	0.1	18	0.75	0.007	0.051	-0.05	4.3	-0.5	23	-0.2	5.5
1330627	0.61	0.7	14.6	24	2.78	4	0.05	0.06	17	0.46	0.008	0.072	0.09	3.8	1.7	47	-0.2	6.5
1330628	0.69	0.6	11.4	21	2.34	3	0.06	0.05	16	0.39	0.007	0.075	0.11	3.5	1.7	49	-0.2	6.3
1330629	0.59	0.7	9.1	25	2.14	4	0.05	0.06	16	0.44	0.008	0.072	0.09	3.6	1.2	41	-0.2	5.3
1330630	0.73	1	18	27	3.23	4	0.06	0.06	16	0.46	0.008	0.085	0.12	4	1.8	55	-0.2	5.6
1330631	0.6	0.7	12.1	20	2.49	3	0.05	0.05	17	0.36	0.007	0.077	0.07	3.3	1.6	43	-0.2	6.4
1330632	0.65	0.6	12.4	23	2.13	3	0.05	0.05	17	0.41	0.008	0.081	0.08	3.8	1.7	40	-0.2	7
1330633	1.31	0.5	12.2	30	3.11	4	0.08	0.11	16	0.93	0.007	0.057	-0.05	4	0.5	28	-0.2	4.4
1330634	0.34	0.2	9.3	27	2.48	4	0.05	0.06	17	0.52	0.007	0.054	-0.05	3.8	-0.5	16	-0.2	5
1330635	0.61	0.6	12.7	26	3.32	4	0.06	0.06	17	0.46	0.007	0.093	0.12	4.2	1.8	50	-0.2	6.6
1330636	0.79	0.5	16.6	23	4.44	3	0.05	0.05	15	0.39	0.007	0.095	0.09	3.6	1.9	54	-0.2	4.8
1330637	0.56	0.2	13	20	2.92	3	0.04	0.04	19	0.39	0.008	0.079	-0.05	3.3	1.5	37	-0.2	5.6
1330638	0.51	0.6	12	24	2.08	4	0.05	0.05	18	0.43	0.008	0.077	0.07	3.8	1.3	38	-0.2	6.8
1330639	1.5	0.6	13.2	31	3.45	5	0.08	0.11	17	1.05	0.007	0.053	-0.05	4.6	0.6	31	-0.2	5.6
1330640	0.4	0.4	4.2	22	1.51	3	0.04	0.05	15	0.37	0.007	0.073	-0.05	2.6	0.8	21	-0.2	3.3
1330641	0.74	0.6	11.2	26	2.74	3	0.05	0.06	17	0.64	0.011	0.101	-0.05	4.1	0.7	27	-0.2	5.9
1330642	3.07	0.5	7.4	18	2.03	2	0.04	0.06	14	1.17	0.008	0.1	-0.05	2.5	-0.5	55	-0.2	4.3
1330643	0.21	0.3	9.3	29	3.24	4	0.05	0.07	17	0.44	0.005	0.039	-0.05	3.8	-0.5	10	-0.2	5.8
1330644	2.91	0.7	11.6	28	3.06	4	0.08	0.11	17	1.45	0.009	0.074	-0.05	4	0.6	49	-0.2	5.7
1330645	0.62	0.3	11.5	26	3.63	3	0.08	0.08	16	0.62	0.01	0.082	-0.05	4.7	-0.5	25	-0.2	5.6
1330646	0.4	0.5	13.9	23	2.82	4	0.05	0.05	20	0.4	0.007	0.082	-0.05	3.7	1.1	30	-0.2	7.1
1330647	0.44	0.7	10.2	20	2.14	3	0.05	0.05	19	0.35	0.008	0.077	-0.05	3.4	1.5	33	-0.2	6.7
1330648	0.79	1.1	13.5	24	2.54	4	0.05	0.06	17	0.43	0.008	0.079	0.12	3.7	2.4	61	-0.2	6.6
1330649	0.38	0.5	12.4	24	2.58	4	0.05	0.06	19	0.45	0.008	0.073	-0.05	3.7	1.1	32	-0.2	7.4
1330650	0.8	0.4	11.4	27	2.91	4	0.07	0.1	17	0.78	0.009	0.083	-0.05	4.2	-0.5	24	-0.2	5.8
1330651	1.48	0.5	12.3	26	2.92	4	0.07	0.1	16	0.94	0.007	0.088	-0.05	4.1	-0.5	34	-0.2	5.7
1330652	0.36	0.3	12.4	30	3.14	4	0.09	0.07	19	0.58	0.015	0.039	-0.05	5.4	0.5	15	-0.2	5.8
1330653	0.77	0.4	10.8	24	2.75	3	0.07	0.08	17	0.7	0.007	0.094	-0.05	3.6	0.6	23	-0.2	5.5

Sample ID	Ti_pct	Tl_ppm	U_ppm	V_ppm	W_ppm	Lab	Date_Recei	Date_Final
1330623	0.018	-0.1	0.8	26	0.1	Bureau Veritas Commo	2020-10-13	2020-11-03
1330624	0.02	0.1	1.2	31	0.1	Bureau Veritas Commo	2020-10-13	2020-11-03
1330625	0.022	0.1	1.8	41	0.2	Bureau Veritas Commo	2020-10-13	2020-11-03
1330626	0.014	0.2	0.8	47	0.1	Bureau Veritas Commo	2020-10-13	2020-11-03
1330627	0.013	0.1	1.7	36	0.1	Bureau Veritas Commo	2020-10-13	2020-11-03
1330628	0.013	-0.1	2.2	31	0.2	Bureau Veritas Commo	2020-10-13	2020-11-03
1330629	0.013	0.1	2.3	38	0.1	Bureau Veritas Commo	2020-10-13	2020-11-03
1330630	0.011	0.1	2.7	42	0.2	Bureau Veritas Commo	2020-10-13	2020-11-03
1330631	0.014	-0.1	1.5	33	0.2	Bureau Veritas Commo	2020-10-13	2020-11-03
1330632	0.017	-0.1	1.9	39	0.2	Bureau Veritas Commo	2020-10-13	2020-11-03
1330633	0.014	0.2	0.6	49	0.1	Bureau Veritas Commo	2020-10-13	2020-11-03
1330634	0.02	0.1	0.6	43	0.2	Bureau Veritas Commo	2020-10-13	2020-11-03
1330635	0.011	0.1	2	40	0.1	Bureau Veritas Commo	2020-10-13	2020-11-03
1330636	0.013	0.1	2.4	36	0.1	Bureau Veritas Commo	2020-10-13	2020-11-03
1330637	0.014	-0.1	1.5	33	0.1	Bureau Veritas Commo	2020-10-13	2020-11-03
1330638	0.016	-0.1	1.6	38	0.2	Bureau Veritas Commo	2020-10-13	2020-11-03
1330639	0.014	0.2	0.8	51	0.1	Bureau Veritas Commo	2020-10-13	2020-11-03
1330640	0.023	0.1	1.7	36	0.2	Bureau Veritas Commo	2020-10-13	2020-11-03
1330641	0.033	0.1	0.8	41	0.2	Bureau Veritas Commo	2020-10-13	2020-11-03
1330642	0.03	0.1	0.4	23	-0.1	Bureau Veritas Commo	2020-10-13	2020-11-03
1330643	0.016	0.2	0.6	42	0.1	Bureau Veritas Commo	2020-10-13	2020-11-03
1330644	0.022	0.1	0.8	38	0.1	Bureau Veritas Commo	2020-10-13	2020-11-03
1330645	0.026	0.1	0.7	43	0.2	Bureau Veritas Commo	2020-10-13	2020-11-03
1330646	0.016	0.1	1.8	37	0.2	Bureau Veritas Commo	2020-10-13	2020-11-03
1330647	0.017	-0.1	1.6	34	0.2	Bureau Veritas Commo	2020-10-13	2020-11-03
1330648	0.012	0.1	2.7	36	0.1	Bureau Veritas Commo	2020-10-13	2020-11-03
1330649	0.013	0.1	2	39	0.2	Bureau Veritas Commo	2020-10-13	2020-11-03
1330650	0.025	0.1	0.6	43	0.1	Bureau Veritas Commo	2020-10-13	2020-11-03
1330651	0.021	0.1	0.6	39	0.2	Bureau Veritas Commo	2020-10-13	2020-11-03
1330652	0.022	0.2	0.8	49	0.1	Bureau Veritas Commo	2020-10-13	2020-11-03
1330653	0.023	0.1	0.5	36	0.1	Bureau Veritas Commo	2020-10-13	2020-11-03

Sample ID	Easting	Northing	Sampler	Sample Date	Type	Organics (%)	Fragments (%)	Slope (°)	Depth (cm)	Horizon	Colour	Quality
1330654	473567	7084696	M Linley	2020-10-09	Soil	50	0	5	70	A/B	BR GY	2
1897001	472699	7084905	P Livingston	2020-10-03	Soil	8	5	5	60	B/C	GY	3
1897143	472719	7084863	P Livingston	2020-10-03	Soil	8	8	5	50	B/C	GY	3
1897152	472748	7084818	P Livingston	2020-10-03	Soil	5	8	5	40	B/C	GY BR	3
1897153	472678	7084946	P Livingston	2020-10-03	Soil	8	5	5	60	B/C	GY	3
1897401	472460	7085276	M Linley	2020-06-16	Soil	2	10	15	20	C	GY BR	4
1897402	472491	7085183	M Linley	2020-06-16	Soil	5	5	10	30	B	GY BR	3
1897403	472513	7085146	M Linley	2020-06-16	Soil	5	5	10	15	B/C	GY BR	3
1897404	472528	7085101	M Linley	2020-06-16	Soil	5	5	5	15	B/C	BR OR	4
1897405	472554	7085051	M Linley	2020-06-16	Soil	20	0	5	25	A/B	GY BR	2
1897406	472586	7085014	M Linley	2020-06-16	Soil	20	0	5	40	B	GY BR	3
1897407	472609	7084912	M Linley	2020-06-16	Soil	20	5	5	30	C	GY BR	4
1897408	472634	7084928	M Linley	2020-06-16	Soil	5	5	5	10	B/C	GY BR	3
1897409	472644	7084880	M Linley	2020-06-16	Soil	5	5	5	15	B/C	GY	3
1897410	472678	7084843	M Linley	2020-06-16	Soil	5	5	5	15	B	GY	3
1897411	472695	7084803	M Linley	2020-06-16	Soil	2	10	5	25	B	BR	3
1897414	472767	7084663	M Linley	2020-06-16	Soil	5	5	10	40	B/C	GY BR	3
1897415	472800	7084625	M Linley	2020-06-16	Soil	0	15	10	40	C	BR	5
1897416	472822	7084579	M Linley	2020-06-16	Soil	5	10	10	40	C	BR GY	4
1897417	472844	7084492	M Linley	2020-06-16	Soil	0	10	5	50	C	BR	4
1897418	472872	7084492	M Linley	2020-06-16	Soil	1	10	5	50	C	BR GY	4
1897419	472885	7084444	M Linley	2020-06-16	Soil	1	10	5	50	C	BR GY	4
1897420	472503	7085258	M Linley	2020-06-16	Soil	5	5	5	0	C	GY	4
1897421	472532	7085196	M Linley	2020-06-16	Soil	2	10	10	50	B/C	GY BR	4
1897422	472560	7085158	M Linley	2020-06-16	Soil	2	10	10	45	C	BR	5
1897423	472565	7085126	M Linley	2020-06-16	Soil	2	5	5	35	B/C	BR	4
1897424	472606	7085081	M Linley	2020-06-16	Soil	5	5	5	0	B/C	GY	3
1897425	472633	7085033	M Linley	2020-06-16	Soil	10	2	5	50	B	BR	3
1897426	472649	7084987	M Linley	2020-06-16	Soil	5	2	5	50	B	BR	3
1897432	472795	7084728	P Livingston	2020-10-03	Soil	8	5	5	60	B/C	GY	3
1897433	472823	7084688	P Livingston	2020-10-03	Soil	5	5	5	60	C	GY BR	4

Sample ID	Assay Certificate	Au (ppb)	Ag (ppm	b (ppm	Zn (ppm)	Cu (ppm)	As (ppm)	Sb (ppm)	Mn (ppm)	Ag_Equiv	Mo_ppm	Ni_ppm	Al_pct	B_ppm	Ba_ppm	Bi_ppm
1330654	WHI20000560	5.8	0.5	22.2	111	32.4	32.1	2.7	761	2.0634	0.8	30.2	1.51	2	352	0.3
1897001	WHI20000560	2.1	0.4	23.3	110	42	22.4	1.1	582	1.7025	1.2	35.8	1.5	4	404	0.3
1897143	WHI20000560	499.7	0.7	28	103	49.2	36.3	1.5	562	51.8294	1.3	31.5	1.17	3	322	0.3
1897152	WHI20000560	3.4	0.5	28.7	91	43.2	37.3	1.5	485	1.8764	1.4	29.8	1.3	1	187	0.3
1897153	WHI20000560	3.9	0.3	22.5	80	36.3	35.8	1	415	1.5715	1	29.1	1.43	1	362	0.3
1897401	WHI20000065	55.8	0.5	21.7	102	40.3	33	1.6	666	7.1089	1.5	33	1.01	2	219	0.3
1897402	WHI20000065	7.8	0.6	22.1	106	37.5	47.3	1.3	417	2.3975	1.4	26.7	0.94	2	175	0.3
1897403	WHI20000065	3	0.2	12.2	59	21	18.9	0.8	153	1.0674	0.7	20.4	0.95	1	129	0.2
1897404	WHI20000065	2.6	0.4	15.9	70	30.1	22.4	0.8	276	1.3979	1.1	23.4	1.31	-1	257	0.2
1897405	WHI20000560	3	0.1	10.5	51	18.2	8.5	0.6	315	0.8908	0.4	16.8	1.11	2	348	0.2
1897406	WHI20000560	4.8	0.1	10.8	65	27.1	13	0.9	229	1.2404	0.5	24.8	0.97	2	408	0.2
1897407	WHI20000065	2.9	0.2	15	80	38.2	19.9	1.2	245	1.3646	1.3	28.9	0.94	1	200	0.2
1897408	WHI20000065	6.5	0.4	20.2	92	40.5	32	1.2	250	2.0279	1.4	29.2	0.96	1	157	0.2
1897409	WHI20000065	3.2	0.2	14.9	65	20.1	9.5	0.9	160	1.116	1.1	23.2	1.11	2	266	0.2
1897410	WHI20000065	5.9	0.4	33.5	116	32	34.3	1.8	628	2.0357	2.6	37.5	1.08	2	164	0.3
1897411	WHI20000065	16.3	0.5	26.6	99	50.1	37.6	1.8	540	3.2753	1.6	34.5	1.23	1	176	0.3
1897414	WHI20000560	18.5	0.4	24.4	108	44.4	28.8	1.2	665	3.3646	1.3	34.6	1.15	3	370	0.4
1897415	WHI20000560	3.9	0.4	27.7	117	44.6	37.8	1.4	899	1.9624	1.7	35.5	1.16	3	262	0.4
1897416	WHI20000560	7.4	0.6	22.6	79	45	33.2	1	712	2.3165	1.2	30.1	1.36	2	370	0.3
1897417	WHI20000560	2.3	0.3	19	85	34.1	28.3	1.3	507	1.3968	1.2	26.2	0.86	1	216	0.2
1897418	WHI20000560	7.3	0.5	21.5	97	40.7	39.7	1.4	419	2.2389	1.1	28.6	1.07	2	221	0.3
1897419	WHI20000560	2.2	0.4	23.3	100	44.9	31.8	1.4	553	1.6981	1.3	35.7	1.34	2	368	0.3
1897420	WHI20000560	3.2	0.3	20.7	79	31.2	9.4	0.9	167	1.4316	0.2	17.9	0.99	2	237	0.3
1897421	WHI20000065	4.1	0.5	16.5	75	44.4	26.6	1	245	1.8374	2	28	1.02	1	202	0.2
1897422	WHI20000065	3.8	0.6	22.8	91	54.5	54.9	1.5	407	2.123	4	30.4	0.96	-1	155	0.3
1897423	WHI20000065	6.5	0.4	14.1	74	36.6	42.6	1	431	1.8744	1.2	26.9	0.98	1	186	0.2
1897424	WHI20000560	2.9	0.1	10.8	49	19.4	8.1	0.7	204	0.8862	0.4	18.3	1.1	1	300	0.2
1897425	WHI20000065	2.5	0.1	8.3	54	20.4	11.5	0.8	287	0.8719	0.9	22	0.75	-1	133	0.1
1897426	WHI20000065	3.5	0.4	23.6	92	35.1	50.1	1.4	372	1.6791	1.7	32.2	1.08	2	258	0.3
1897432	WHI20000560	2	0.4	21.2	79	37.6	28.6	1.1	382	1.4866	0.7	28.2	1.13	2	275	0.3
1897433	WHI20000560	9.3	0.2	18.2	82	27.4	30.9	1	660	1.9029	1	23.1	1.12	2	238	0.2

Sample ID	Ca_pct	Cd_ppm	Co_ppm	Cr_ppm	Fe_pct	Ga_ppm	Hg_ppm	K_pct	La_ppm	Mg_pct	Na_pct	P_pct	S_pct	Sc_ppm	Se_ppm	Sr_ppm	Te_ppm	Th_ppm
1330654	0.45	0.3	12.2	26	2.86	4	0.06	0.06	19	0.45	0.008	0.086	-0.05	3.9	0.9	33	-0.2	6
1897001	0.93	0.4	11.5	30	3.16	4	0.09	0.1	14	0.64	0.009	0.075	-0.05	4.2	0.8	38	-0.2	3.9
1897143	0.68	0.7	12	25	2.73	3	0.05	0.06	16	0.58	0.009	0.071	-0.05	3.8	0.9	22	-0.2	5
1897152	0.4	0.3	10.7	28	2.72	3	0.04	0.06	15	0.56	0.007	0.061	-0.05	3.4	-0.5	15	-0.2	4.8
1897153	0.48	0.5	10.7	28	2.63	4	0.06	0.05	17	0.54	0.008	0.059	-0.05	4.2	0.6	21	-0.2	5.6
1897401	1	0.5	11	23	2.52	3	0.06	0.06	13	0.72	0.01	0.074	-0.05	3.3	0.7	24	-0.2	4
1897402	0.68	0.4	10.6	21	2.53	3	0.05	0.06	13	0.48	0.008	0.083	-0.05	3	0.8	26	-0.2	3.3
1897403	0.3	0.1	6.3	19	1.71	3	0.04	0.04	11	0.4	0.009	0.059	-0.05	2.5	-0.5	19	-0.2	3.3
1897404	0.38	0.3	8.1	23	2.44	4	0.03	0.03	13	0.36	0.006	0.033	-0.05	2.5	-0.5	15	-0.2	2.9
1897405	0.76	0.3	8.1	21	1.87	3	0.04	0.04	13	0.39	0.01	0.071	-0.05	3	-0.5	32	-0.2	3.6
1897406	0.53	0.3	7.9	22	2.07	3	0.04	0.05	17	0.39	0.012	0.082	-0.05	3.3	1.1	26	-0.2	5.4
1897407	0.4	0.4	9.4	24	2.27	3	0.05	0.05	15	0.42	0.011	0.075	-0.05	3.4	0.6	20	-0.2	4.9
1897408	0.44	0.3	8.9	24	2.31	3	0.05	0.05	15	0.47	0.007	0.079	-0.05	3.3	0.8	20	-0.2	4.2
1897409	0.64	0.2	7.5	23	1.82	3	0.04	0.04	12	0.43	0.009	0.054	-0.05	2.7	1.4	24	-0.2	3.6
1897410	0.69	0.4	11.7	33	2.66	3	0.06	0.07	14	0.71	0.007	0.067	-0.05	2.8	0.6	16	-0.2	4.1
1897411	1.05	0.3	11.5	24	2.83	3	0.08	0.05	15	0.79	0.006	0.042	-0.05	4	0.8	19	-0.2	4.1
1897414	1.15	0.6	12	25	2.83	3	0.09	0.08	14	0.67	0.007	0.081	-0.05	3.7	0.9	27	-0.2	4.4
1897415	1.38	0.6	12.7	24	3.17	3	0.07	0.08	16	1	0.009	0.072	-0.05	4	0.5	29	-0.2	5.2
1897416	0.69	0.4	11.2	26	2.68	4	0.08	0.06	13	0.54	0.008	0.067	-0.05	3.5	0.9	22	-0.2	3.1
1897417	2.79	0.6	9.3	19	2.2	2	0.05	0.08	13	1.17	0.008	0.086	-0.05	2.8	-0.5	53	-0.2	4.3
1897418	1.55	0.4	9.3	24	2.51	3	0.05	0.08	17	0.83	0.009	0.087	-0.05	3.3	-0.5	37	-0.2	5.3
1897419	0.72	0.5	11.7	27	3.06	4	0.07	0.07	16	0.7	0.008	0.046	-0.05	4.4	0.5	18	-0.2	5
1897420	0.98	0.3	5.4	20	1.34	3	0.05	0.05	13	0.47	0.008	0.068	0.06	3.1	0.7	33	-0.2	3.9
1897421	0.58	0.5	10.9	27	2.28	3	0.05	0.04	14	0.46	0.009	0.064	-0.05	3.1	0.8	21	-0.2	4
1897422	0.35	0.4	10.7	22	2.51	3	0.03	0.04	13	0.43	0.006	0.055	-0.05	2.8	0.6	13	-0.2	3.7
1897423	0.38	0.2	8.9	21	2.31	3	0.05	0.05	12	0.46	0.011	0.068	-0.05	3.2	-0.5	20	-0.2	3.8
1897424	0.54	0.1	6.5	21	1.65	3	0.04	0.04	15	0.37	0.009	0.07	-0.05	3.1	0.7	26	-0.2	4.8
1897425	0.33	0.3	6.9	18	1.72	3	0.05	0.04	13	0.32	0.009	0.072	-0.05	2.6	-0.5	19	-0.2	4.1
1897426	0.56	0.3	13.5	24	3.16	3	0.05	0.05	14	0.47	0.007	0.071	-0.05	3.5	0.7	22	-0.2	3.9
1897432	0.59	0.5	10.6	23	2.49	3	0.05	0.06	15	0.47	0.007	0.069	-0.05	3.6	0.6	23	-0.2	4.8
1897433	0.52	0.4	9.6	23	2.73	3	0.05	0.06	16	0.48	0.008	0.082	-0.05	3.1	-0.5	21	-0.2	4.7

Sample ID	Ti_pct	Tl_ppm	U_ppm	V_ppm	W_ppm	Lab	Date_Recei	Date_Final
1330654	0.013	0.1	2.2	41	0.2	Bureau Veritas Commo	2020-10-13	2020-11-03
1897001	0.013	0.1	1.2	46	0.1	Bureau Veritas Commo	2020-10-13	2020-11-03
1897143	0.027	0.1	0.6	41	0.2	Bureau Veritas Commo	2020-10-13	2020-11-03
1897152	0.022	0.2	0.5	41	0.1	Bureau Veritas Commo	2020-10-13	2020-11-03
1897153	0.022	0.1	1.5	48	0.2	Bureau Veritas Commo	2020-10-13	2020-11-03
1897401	0.022	0.1		35	0.1	Bureau Veritas Commo	2020-06-22	2020-07-10
1897402	0.022	0.1		34	0.2	Bureau Veritas Commo	2020-06-22	2020-07-10
1897403	0.028	-0.1		34	0.2	Bureau Veritas Commo	2020-06-22	2020-07-10
1897404	0.018	-0.1		44	0.1	Bureau Veritas Commo	2020-06-22	2020-07-10
1897405	0.019	-0.1	1.2	36	0.2	Bureau Veritas Commo	2020-10-13	2020-11-03
1897406	0.035	-0.1	0.7	38	0.2	Bureau Veritas Commo	2020-10-13	2020-11-03
1897407	0.032	-0.1		36	0.2	Bureau Veritas Commo	2020-06-22	2020-07-10
1897408	0.026	-0.1		33	0.1	Bureau Veritas Commo	2020-06-22	2020-07-10
1897409	0.019	-0.1		33	0.2	Bureau Veritas Commo	2020-06-22	2020-07-10
1897410	0.023	0.1		37	0.1	Bureau Veritas Commo	2020-06-22	2020-07-10
1897411	0.015	0.1		38	0.1	Bureau Veritas Commo	2020-06-22	2020-07-10
1897414	0.014	0.2	0.7	36	0.1	Bureau Veritas Commo	2020-10-13	2020-11-03
1897415	0.023	0.2	0.6	37	0.1	Bureau Veritas Commo	2020-10-13	2020-11-03
1897416	0.012	0.1	1.1	40	0.1	Bureau Veritas Commo	2020-10-13	2020-11-03
1897417	0.028	0.1	0.5	28	0.1	Bureau Veritas Commo	2020-10-13	2020-11-03
1897418	0.03	0.1	0.5	33	0.1	Bureau Veritas Commo	2020-10-13	2020-11-03
1897419	0.017	0.1	0.4	42	0.2	Bureau Veritas Commo	2020-10-13	2020-11-03
1897420	0.019	0.1	1	32	0.1	Bureau Veritas Commo	2020-10-13	2020-11-03
1897421	0.03	-0.1		36	0.2	Bureau Veritas Commo	2020-06-22	2020-07-10
1897422	0.021	0.1		32	0.1	Bureau Veritas Commo	2020-06-22	2020-07-10
1897423	0.029	-0.1		37	0.1	Bureau Veritas Commo	2020-06-22	2020-07-10
1897424	0.025	-0.1	1.9	39	0.2	Bureau Veritas Commo	2020-10-13	2020-11-03
1897425	0.03	-0.1		30	0.2	Bureau Veritas Commo	2020-06-22	2020-07-10
1897426	0.013	0.1		37	0.1	Bureau Veritas Commo	2020-06-22	2020-07-10
1897432	0.022	0.1	0.8	40	0.1	Bureau Veritas Commo	2020-10-13	2020-11-03
1897433	0.021	-0.1	0.6	38	0.1	Bureau Veritas Commo	2020-10-13	2020-11-03

Sample ID	Easting	Northing	Sampler	Sample Date	Type	Organics (%)	Fragments (%)	Slope (°)	Depth (cm)	Horizon	Colour	Quality
1897434	472871	7084602	P Livingston	2020-10-03	Soil	5	5	5	60	C	GY	4
1897435	472891	7084556	P Livingston	2020-10-03	Soil	5	5	5	60	C	GY	4
1897436	472914	7084512	P Livingston	2020-10-03	Soil	5	5	5	60	C	BR	4
1897437	472939	7084680	P Livingston	2020-10-03	Soil				50	C		
1897438	472572	7085240	P Livingston	2020-10-03	Soil	5	5	5	50	B/C	GY	3
1897439	472595	7085193	P Livingston	2020-10-03	Soil	5	5	5	50	B/C	GY	3
1897440	472621	7085149	P Livingston	2020-10-03	Soil	5	5	5	50	B/C	GY	3
1897441	472644	7085107	P Livingston	2020-10-03	Soil	5	5	5	50	B/C	GY	3
1897442	472669	7085062	P Livingston	2020-10-03	Soil	5	5	5	50	B/C	GY	3
1897443	472696	7085025	P Livingston	2020-10-03	Soil	8	5	5	50	B/C	GY	3
1897444	472715	7084971	P Livingston	2020-10-03	Soil	8	5	5	50	B/C	GY	3
1897445	472942	7084593	M Linley	2020-06-16	Soil	1	5	10	50	B/C	BR	4
1897446	472963	7084542	M Linley	2020-06-16	Soil	0	5	5	60	B/C	BR	4
1897447	472980	7084504	M Linley	2020-06-16	Soil	0	2	5	90	C	BR	4
1897448	472616	7085262	P Livingston	2020-10-03	Soil	8	5	5	60	B	BK GY	2
1897449	472640	7085223	P Livingston	2020-10-03	Soil	10	5	5	80	B	BK GY	2
1897450	472979	7084603	M Linley	2020-06-16	Soil	0	5	15	40	B/C	BR	4
1897451	472995	7084563	M Linley	2020-06-16	Soil	0	5	5	50	B/C	BR	4
1897452	473043	7084513	M Linley	2020-06-16	Soil	20	0	5	40	B	BR	4
1897453	473031	7084617	M Linley	2020-06-16	Soil	0	5	5	50	B/C	BR	4
1897454	473037	7084584	M Linley	2020-06-16	Soil	1	5	5	60	B/C	BR	4
1897455	473070	7084546	M Linley	2020-06-16	Soil	2	5	5	60	C	BR	4
1897456	473097	7084495	M Linley	2020-06-16	Soil	1	5	5	60	C	BR	4
1897457	473098	7084615	M Linley	2020-06-16	Soil	0	10	5	40	C	BR	4
1897458	473106	7084559	M Linley	2020-06-16	Soil	2	5	5	70	B/C	BR	4
1897459	473139	7084527	M Linley	2020-06-16	Soil	0	5	5	70	B/C	BR	4
1897460	471870	7085016	M Linley	2020-06-15	Soil	5	5	20	50	B/C	GY BR	4
1897461	471892	7084966	M Linley	2020-06-15	Soil	5	10	25	50	B	GY BR	2
1897462	471917	7084928	M Linley	2020-06-15	Soil	15	5	20	40	B	GY BR	2
1897463	471932	7084873	M Linley	2020-06-15	Soil	5	10	20	30	B/C	GY BR	2
1897465	471985	7084785	M Linley	2020-06-15	Soil	5	10	30	80	B/C	GY BR	4

Sample ID	Assay Certificate	Au (ppb)	Ag (ppm	b (ppm	Zn (ppm)	Cu (ppm)	As (ppm)	Sb (ppm)	Mn (ppm)	Ag_Equiv	Mo_ppm	Ni_ppm	Al_pct	B_ppm	Ba_ppm	Bi_ppm
1897434	WHI20000560	7.2	0.5	22.4	101	41.2	35	1.2	576	2.2571	1.3	32.1	1.21	3	271	0.3
1897435	WHI20000560	5	0.4	12.4	52	29.3	19.9	0.6	817	1.5297	0.9	22.5	1.17	2	363	0.2
1897436	WHI20000560	6.3	0.3	18	80	43.4	43.3	1.1	488	1.8755	0.9	26.1	1	-1	191	0.2
1897437	WHI20000560	2.2	0.05	10.1	59	18.8	11.9	0.6	205	0.8043	0.9	17.3	1.02	-1	168	0.1
1897438	WHI20000560	3.6	0.4	18.1	92	39.7	27.6	1	1393	1.7207	1.1	29.3	1.1	2	321	0.2
1897439	WHI20000560	7.1	0.5	20.9	106	45.2	25.1	1	442	2.3109	0.9	31.5	1.18	2	277	0.3
1897440	WHI20000560	1.2	0.2	13.6	76	21.1	29.1	0.7	277	0.9748	0.7	18	1.02	-1	226	0.2
1897441	WHI20000560	3.8	0.3	17.9	68	34.5	25.1	1	154	1.4663	0.7	24.3	1.16	-1	273	0.2
1897442	WHI20000560	4.6	0.1	10.4	49	8.7	9.9	0.4	121	0.9324	0.4	12.4	1	-1	188	0.1
1897443	WHI20000560	13	0.1	11.2	69	12.6	6.5	0.6	380	1.9152	0.6	13.6	0.89	1	162	0.1
1897444	WHI20000560	4	0.3	25.3	136	27.6	9.8	1.1	693	1.7594	0.5	21.9	1.04	2	187	0.3
1897445	WHI20000560	3.7	0.3	30.7	132	53.2	33.3	1.3	758	2.0235	2	45.9	1.54	4	289	0.4
1897446	WHI20000560	4.7	0.5	27.9	111	53.7	42.2	1.7	699	2.2185	1.6	38.1	1.41	2	272	0.3
1897447	WHI20000560	3.7	0.2	18.1	83	32.2	21.7	1.1	448	1.4022	1.1	27.2	1.26	2	274	0.2
1897448	WHI20000560	2.5	0.2	15.4	83	24.7	17.4	0.7	1414	1.1862	0.6	19.1	1.09	2	278	0.2
1897449	WHI20000560	3.8	0.2	11	54	16.7	13.7	0.5	460	1.0699	0.6	16	1.01	2	258	0.2
1897450	WHI20000560	3.7	0.4	42.8	102	45.7	32.7	1.2	588	1.941	2	39.8	1.48	2	299	0.3
1897451	WHI20000560	2.8	0.4	23.2	98	48	26.1	1.2	668	1.7836	1.5	31.8	1.29	2	251	0.3
1897452	WHI20000560	1.3	0.05	9.3	50	19.8	10.6	0.7	160	0.6798	0.5	20.9	1.1	-1	170	0.1
1897453	WHI20000560	4.1	0.5	22.3	100	38	32.3	1	563	1.9054	1.3	29.6	1.48	1	347	0.3
1897454	WHI20000560	6.9	0.3	25.1	86	42.2	44	1.4	517	1.9774	1.3	31.4	1.29	1	169	0.3
1897455	WHI20000560	3.5	0.05	17.6	82	29.9	25	1.2	376	1.1992	1.3	29.4	1.42	-1	150	0.2
1897456	WHI20000560	5.5	0.4	27.7	132	56.5	34.8	1.8	970	2.3298	1.7	41	1.37	2	263	0.3
1897457	WHI20000560	4.2	0.4	24	159	34.8	25.6	0.7	396	2.0663	1.1	39	1.97	3	221	0.3
1897458	WHI20000560	4.4	0.1	16.7	79	30.1	11.2	0.9	308	1.3238	0.7	27.8	1.28	2	161	0.2
1897459	WHI20000560	5.2	0.4	21.4	88	40.8	23.6	0.9	442	1.8868	1.1	33.2	1.66	2	298	0.6
1897460	WHI20000065	6.8	0.4	18.3	91	36.9	38.9	1.4	316	2.0047	1.2	27.5	0.95	2	165	0.2
1897461	WHI20000065	4.1	0.5	23.5	87	39.4	35.3	1.3	492	1.8641	1.1	30.2	1.05	2	264	0.3
1897462	WHI20000065	12.5	0.5	20.3	74	45.7	103.8	1.9	295	2.702	1.4	31.6	0.97	2	271	0.2
1897463	WHI20000065	16.8	0.5	23.4	82	35.5	71.1	1.1	707	3.0653	1.3	24.1	1.02	1	213	0.3
1897465	WHI20000065	4.6	0.4	32	122	51.1	53.7	1.8	714	2.1468	1.9	42.6	1.21	2	212	0.4

Sample ID	Ca_pct	Cd_ppm	Co_ppm	Cr_ppm	Fe_pct	Ga_ppm	Hg_ppm	K_pct	La_ppm	Mg_pct	Na_pct	P_pct	S_pct	Sc_ppm	Se_ppm	Sr_ppm	Te_ppm	Th_ppm
1897434	0.55	0.4	11.2	25	2.8	4	0.07	0.08	16	0.58	0.008	0.074	-0.05	3.6	0.6	20	-0.2	4.4
1897435	0.81	0.2	8.6	20	2	3	0.07	0.04	12	0.39	0.006	0.095	-0.05	2.6	0.7	27	-0.2	2.2
1897436	0.43	0.2	9.8	22	2.46	3	0.05	0.05	17	0.51	0.008	0.049	-0.05	3.4	-0.5	15	-0.2	4.6
1897437	0.28	0.1	7.3	21	1.98	3	0.03	0.04	17	0.36	0.008	0.078	-0.05	2.6	-0.5	18	-0.2	4.6
1897438	0.88	0.7	13.3	23	2.51	3	0.06	0.06	13	0.48	0.01	0.079	-0.05	3.4	0.7	32	-0.2	3.7
1897439	0.52	0.7	11	24	2.42	3	0.06	0.06	16	0.52	0.01	0.081	-0.05	4.2	0.7	23	-0.2	5.6
1897440	0.57	0.4	6.9	21	2.47	3	0.04	0.05	14	0.38	0.01	0.071	-0.05	3.1	-0.5	27	-0.2	4.8
1897441	0.56	0.3	8.7	24	2.27	4	0.04	0.05	15	0.45	0.009	0.064	-0.05	3.7	0.9	24	-0.2	5.3
1897442	0.74	-0.1	5.2	19	1.7	3	0.04	0.04	13	0.4	0.009	0.077	-0.05	2.5	0.9	33	-0.2	4.3
1897443	0.48	0.2	5.9	19	1.36	3	0.05	0.04	14	0.38	0.009	0.075	-0.05	2.3	0.6	22	-0.2	4.7
1897444	0.55	0.6	7.7	23	1.73	3	0.04	0.07	16	0.56	0.009	0.096	-0.05	3.1	-0.5	22	-0.2	5.3
1897445	1.22	0.5	13.5	33	3.41	4	0.1	0.12	18	1.14	0.009	0.077	-0.05	4.6	0.5	26	-0.2	6
1897446	0.35	0.3	12.6	28	3.28	4	0.08	0.1	18	0.57	0.008	0.063	-0.05	4.5	-0.5	16	-0.2	6.2
1897447	0.76	0.3	9.1	25	2.43	4	0.06	0.06	18	0.71	0.01	0.072	-0.05	3.6	-0.5	21	-0.2	5.5
1897448	0.58	0.4	8.8	21	1.73	3	0.05	0.05	14	0.41	0.009	0.067	-0.05	3.1	-0.5	27	-0.2	5
1897449	0.78	0.3	6.6	20	1.89	3	0.04	0.04	12	0.37	0.009	0.062	-0.05	2.9	0.8	33	-0.2	3.2
1897450	0.43	0.7	12	30	3.21	4	0.06	0.08	17	0.59	0.01	0.062	-0.05	4.3	0.7	17	-0.2	5
1897451	0.78	0.2	12.7	27	3.3	4	0.08	0.07	18	0.79	0.01	0.044	-0.05	4.3	0.6	21	-0.2	5.4
1897452	0.27	-0.1	7.4	21	2.07	3	0.03	0.04	17	0.38	0.008	0.081	-0.05	2.4	-0.5	18	-0.2	3.8
1897453	0.53	0.3	9.9	27	2.96	4	0.07	0.06	14	0.53	0.007	0.059	-0.05	3.6	-0.5	18	-0.2	3.8
1897454	1.4	0.4	11.6	25	2.81	3	0.04	0.07	15	0.75	0.007	0.044	-0.05	3.4	0.5	23	-0.2	5.4
1897455	0.12	0.3	11.5	27	3.2	4	0.03	0.06	15	0.44	0.006	0.048	-0.05	2.7	-0.5	10	-0.2	5.4
1897456	1.47	0.7	13.6	27	3.51	4	0.08	0.13	16	1.11	0.009	0.083	-0.05	4.6	-0.5	30	-0.2	5.8
1897457	0.2	0.5	15.9	34	2.93	5	0.03	0.05	14	0.54	0.006	0.08	-0.05	2.9	-0.5	13	-0.2	3.5
1897458	0.31	0.2	8.6	24	2.15	3	0.04	0.06	16	0.52	0.007	0.086	-0.05	2.7	-0.5	17	-0.2	3.8
1897459	0.75	0.3	10.6	31	2.83	4	0.07	0.07	19	0.7	0.008	0.061	-0.05	4.6	-0.5	21	-0.2	4.7
1897460	0.45	0.4	9.3	23	2.28	3	0.05	0.05	14	0.46	0.01	0.071	-0.05	3.4	0.6	20	-0.2	4.1
1897461	0.86	0.4	10.6	23	2.35	3	0.06	0.05	13	0.53	0.009	0.057	-0.05	3.3	1.4	25	-0.2	3.2
1897462	1.1	0.5	10.2	22	2.66	3	0.05	0.05	12	0.56	0.009	0.055	0.05	3.1	1.2	26	-0.2	3
1897463	0.83	0.6	11	23	2.42	3	0.07	0.05	12	0.47	0.008	0.063	0.05	3.1	1.3	29	-0.2	2.8
1897465	2.02	0.6	14.1	27	3.13	4	0.08	0.08	14	1.16	0.01	0.074	-0.05	4	0.9	35	-0.2	4.6

Sample ID	Ti_pct	Tl_ppm	U_ppm	V_ppm	W_ppm	Lab	Date_Recei	Date_Final
1897434	0.019	0.1	0.5	40	0.1	Bureau Veritas Commo	2020-10-13	2020-11-03
1897435	0.014	-0.1	0.8	34	0.2	Bureau Veritas Commo	2020-10-13	2020-11-03
1897436	0.024	-0.1	0.5	34	-0.1	Bureau Veritas Commo	2020-10-13	2020-11-03
1897437	0.034	-0.1	0.6	36	0.2	Bureau Veritas Commo	2020-10-13	2020-11-03
1897438	0.019	0.1	1.1	36	0.1	Bureau Veritas Commo	2020-10-13	2020-11-03
1897439	0.025	0.1	0.7	39	0.2	Bureau Veritas Commo	2020-10-13	2020-11-03
1897440	0.027	-0.1	1	37	0.2	Bureau Veritas Commo	2020-10-13	2020-11-03
1897441	0.022	-0.1	1.3	42	0.2	Bureau Veritas Commo	2020-10-13	2020-11-03
1897442	0.023	-0.1	1.3	31	0.2	Bureau Veritas Commo	2020-10-13	2020-11-03
1897443	0.03	-0.1	0.6	33	0.3	Bureau Veritas Commo	2020-10-13	2020-11-03
1897444	0.031	0.1	0.6	36	0.1	Bureau Veritas Commo	2020-10-13	2020-11-03
1897445	0.021	0.2	0.7	49	0.1	Bureau Veritas Commo	2020-10-13	2020-11-03
1897446	0.02	0.2	0.6	44	-0.1	Bureau Veritas Commo	2020-10-13	2020-11-03
1897447	0.031	0.1	0.8	41	0.2	Bureau Veritas Commo	2020-10-13	2020-11-03
1897448	0.023	0.1	1.5	35	0.1	Bureau Veritas Commo	2020-10-13	2020-11-03
1897449	0.02	-0.1	1.7	31	0.2	Bureau Veritas Commo	2020-10-13	2020-11-03
1897450	0.02	0.1	0.7	44	0.1	Bureau Veritas Commo	2020-10-13	2020-11-03
1897451	0.023	0.1	0.7	44	0.2	Bureau Veritas Commo	2020-10-13	2020-11-03
1897452	0.032	-0.1	0.5	34	0.2	Bureau Veritas Commo	2020-10-13	2020-11-03
1897453	0.015	0.1	0.7	46	0.1	Bureau Veritas Commo	2020-10-13	2020-11-03
1897454	0.023	0.2	0.6	39	0.1	Bureau Veritas Commo	2020-10-13	2020-11-03
1897455	0.028	0.1	0.5	45	0.2	Bureau Veritas Commo	2020-10-13	2020-11-03
1897456	0.023	0.2	0.5	47	0.1	Bureau Veritas Commo	2020-10-13	2020-11-03
1897457	0.03	0.1	0.5	64	0.2	Bureau Veritas Commo	2020-10-13	2020-11-03
1897458	0.025	0.1	0.5	38	0.2	Bureau Veritas Commo	2020-10-13	2020-11-03
1897459	0.015	0.1	0.7	52	0.1	Bureau Veritas Commo	2020-10-13	2020-11-03
1897460	0.029	-0.1		36	0.2	Bureau Veritas Commo	2020-06-22	2020-07-10
1897461	0.02	0.1		36	0.1	Bureau Veritas Commo	2020-06-22	2020-07-10
1897462	0.018	-0.1		34	0.1	Bureau Veritas Commo	2020-06-22	2020-07-10
1897463	0.016	0.1		34	0.1	Bureau Veritas Commo	2020-06-22	2020-07-10
1897465	0.021	0.2		39	0.2	Bureau Veritas Commo	2020-06-22	2020-07-10

Sample ID	Easting	Northing	Sampler	Sample Date	Type	Organics (%)	Fragments (%)	Slope (°)	Depth (cm)	Horizon	Colour	Quality
1897466	472010	7084742	M Linley	2020-06-15	Soil	5	10	20	30	C	BR	4
1897467	472033	7084694	M Linley	2020-06-15	Soil	5	10	10	20	B	GY	2
1897468	471912	7085026	M Linley	2020-06-15	Soil	5	5	30	50	B/C	GY BR	3
1897469	471932	7084982	M Linley	2020-06-15	Soil	5	5	25	40	B/C	GY	3
1897470	471966	7084946	M Linley	2020-06-15	Soil	5	5	25	50	B/C	GY BR	3
1897471	472006	7084889	M Linley	2020-06-15	Soil	10	5	30	50	B/C	BR	3
1897472	472011	7084862	M Linley	2020-06-15	Soil	10	5	35	50	B/C	BR	4
1897473	472041	7084814	M Linley	2020-06-15	Soil	5	5	40	100	B/C	BR GY	4
1897474	472048	7084768	M Linley	2020-06-15	Soil	5	5	40	60	B/C	BR GY	4
1897475	472071	7084716	M Linley	2020-06-15	Soil	5	5	30	60	B/C	BR GY	3
1897476	472097	7084682	M Linley	2020-06-15	Soil	5	5	20	30	B/C	BR GY	3
1897477	472119	7084638	M Linley	2020-06-15	Soil	5	5	20	50	B/C	BR GY	3
1897478	472139	7084588	M Linley	2020-06-15	Soil	5	5	35	40	B/C	BR GY	4
1897479	472156	7084546	M Linley	2020-06-15	Soil	5	5	40	70	B/C	BR GY	4
1897480	472188	7084492	M Linley	2020-06-15	Soil	5	5	10	70	B/C	GY	4
1897481	472214	7084435	M Linley	2020-06-15	Soil	5	5	5	30	B/C	GY	3
1897482	472242	7084402	M Linley	2020-06-15	Soil	5	5	5	50	B/C	GY	3
1897483	472267	7084364	M Linley	2020-06-15	Soil	5	5	5	40	B/C	GY	3
1897484	472289	7084325	M Linley	2020-06-15	Soil	2	5	10	50	B	GY	3
1897485	472302	7084274	M Linley	2020-06-15	Soil	2	5	5	60	B/C	GY	3
1897486	471936	7085085	M Linley	2020-06-15	Soil	10	2	20	20	A/B	BR	2
1897487	471955	7085050	M Linley	2020-06-15	Soil	10	2	30	20	A/B	BR	2
1897488	471995	7085008	M Linley	2020-06-15	Soil	5	5	30	10	C	BR GY	4
1897489	472029	7084985	M Linley	2020-06-15	Soil	5	5	25	40	B	BR	2
1897490	472031	7084930	M Linley	2020-06-15	Soil	5	5	40	70	B	GY	3
1897491	472053	7084883	M Linley	2020-06-15	Soil	2	5	40	60	B/C	GY	4
1897492	472088	7084815	M Linley	2020-06-15	Soil	0	15	50	10	C	OR	5
1897493	472096	7084777	M Linley	2020-06-15	Soil	2	5	35	50	B/C	BR	4
1897494	472118	7084748	M Linley	2020-06-15	Soil	2	5	20	50	B/C	BR	3
1897495	472148	7084690	M Linley	2020-06-15	Soil	2	5	15	70	B	GY BR	3
1897496	472169	7084659	M Linley	2020-06-15	Soil	2	5	15	60	B/C	GY BR	3

Sample ID	Assay Certificate	Au (ppb)	Ag (ppm	b (ppm	Zn (ppm)	Cu (ppm)	As (ppm)	Sb (ppm)	Mn (ppm)	Ag_Equiv	Mo_ppm	Ni_ppm	Al_pct	B_ppm	Ba_ppm	Bi_ppm
1897466	WHI20000065	2	0.2	13.8	58	25.3	29.6	1.3	576	1.0179	1.1	27.1	0.97	-1	161	0.2
1897467	WHI20000065	17.3	0.2	15.5	73	23.7	21.2	0.9	289	2.6075	1	22.2	1.06	2	252	0.2
1897468	WHI20000065	3.4	0.5	20.5	99	40.2	34.6	1.5	510	1.8489	1.3	31.9	0.99	2	231	0.3
1897469	WHI20000065	4.3	0.6	28.1	126	45.5	49.2	1.8	527	2.257	2	40	1.1	2	189	0.4
1897470	WHI20000065	4.9	0.8	29.1	116	35.6	59.5	1.7	522	2.3601	1.4	32.7	0.97	2	159	0.4
1897471	WHI20000065	2.5	0.4	21.6	105	36.3	23.7	1.2	446	1.6471	1.1	30	0.97	3	205	0.3
1897472	WHI20000065	2.6	0.7	20.9	104	31.7	66.7	1.4	487	1.8971	0.8	26.1	0.87	3	210	0.2
1897473	WHI20000065	1.1	0.5	21.6	94	37.5	57.4	1.7	562	1.5685	1.9	31.6	0.88	2	243	0.2
1897474	WHI20000065	-0.5	0.4	22.9	98	32.5	29.1	1.4	522	1.3503	1.9	30.7	0.8	2	193	0.2
1897475	WHI20000065	4.1	0.2	14.8	67	23.2	23.7	0.9	517	1.2506	1.1	22.8	0.88	2	236	0.2
1897476	WHI20000065	14.5	0.3	29.3	139	44.1	22.4	1.7	689	3.0275	2.3	44.9	1.3	4	227	0.3
1897477	WHI20000065	1	0.3	25.4	128	47	25.8	1.7	586	1.6434	2	42	1.22	3	246	0.3
1897478	WHI20000065	1.5	0.2	21.4	109	36.3	30.9	1.2	467	1.3654	1.6	34.2	1.31	2	274	0.3
1897479	WHI20000065	1.6	0.3	26.4	132	43.3	25.2	1.8	672	1.684	2.1	43.2	1.32	3	240	0.3
1897480	WHI20000065	3.4	0.4	25.7	117	37.2	51.4	1.5	444	1.8202	1.9	31.1	1.18	2	222	0.3
1897481	WHI20000065	9.6	0.6	27.5	104	45.3	53.7	1.6	535	2.6777	1.4	33.4	1.03	2	190	0.3
1897482	WHI20000065	3.9	0.4	25.1	111	45.2	38.2	1.7	570	1.9307	1.8	40.8	1.21	3	238	0.3
1897483	WHI20000065	2.4	0.3	20.7	115	36.7	28	1.5	564	1.5859	1.6	35.5	1.12	3	223	0.3
1897484	WHI20000065	4	0.3	22.8	102	42	32.5	1.7	416	1.7525	1.4	36.8	1.25	3	227	0.3
1897485	WHI20000065	2.8	0.3	26.3	128	46.6	43.7	1.8	553	1.8223	2	42.4	1.3	3	205	0.3
1897486	WHI20000065	1.7	0.2	13.1	63	24.9	23.5	0.8	306	1.0045	0.8	20.6	1.03	2	207	0.2
1897487	WHI20000065	2.3	0.2	12.4	88	21.4	20.7	0.9	827	1.1408	0.7	21.2	0.84	2	197	0.2
1897488	WHI20000065	26.3	0.6	26.8	100	64.9	62.9	2.8	500	4.55	1.4	41.9	0.97	2	159	0.4
1897489	WHI20000065	2	0.3	17.3	77	37.7	33.5	1.6	408	1.3634	1.2	30.5	1.05	2	283	0.2
1897490	WHI20000065	3.9	0.4	18.8	95	48.6	40.1	1.9	366	1.8694	1.5	34.7	1.07	2	280	0.2
1897491	WHI20000065	8.4	0.6	30.3	113	54.6	124.2	2.7	519	2.7175	1.6	36.4	1.16	2	239	0.3
1897492	WHI20000065	1839.2	1	79.1	188	64.4	10000	44.4	2383	186.8525	3.1	39.6	0.49	-1	548	0.8
1897493	WHI20000065	5.7	0.5	27.9	114	41.2	37.7	1.7	633	2.19	2.1	37.2	0.94	2	187	0.3
1897494	WHI20000065	8.5	0.3	17.1	77	34.3	33.6	1.4	385	1.9738	1.5	29.4	0.99	2	211	0.2
1897495	WHI20000065	0.6	0.3	21.3	115	37.7	20.9	1.5	693	1.4196	2	38.8	1.17	3	277	0.3
1897496	WHI20000065	3.7	0.3	25.1	131	45.9	25.3	1.6	637	1.914	2	42.2	1.31	3	284	0.3

Sample ID	Ca_pct	Cd_ppm	Co_ppm	Cr_ppm	Fe_pct	Ga_ppm	Hg_ppm	K_pct	La_ppm	Mg_pct	Na_pct	P_pct	S_pct	Sc_ppm	Se_ppm	Sr_ppm	Te_ppm	Th_ppm
1897466	0.35	0.2	8.8	21	2.27	3	0.02	0.04	12	0.39	0.009	0.069	-0.05	2.7	-0.5	19	-0.2	3.5
1897467	0.58	0.3	8.6	23	2.15	3	0.05	0.05	14	0.42	0.01	0.072	-0.05	3	1	24	-0.2	3.3
1897468	0.75	0.5	10.3	23	2.43	3	0.07	0.06	14	0.5	0.009	0.072	-0.05	3.2	0.9	25	-0.2	3.7
1897469	1.54	0.7	12.4	28	2.82	4	0.08	0.09	15	1.1	0.01	0.081	-0.05	3.6	0.8	26	-0.2	4.6
1897470	1.19	0.6	10.6	23	2.67	3	0.07	0.06	14	0.85	0.008	0.077	-0.05	3.1	0.8	25	-0.2	3.8
1897471	1.1	0.5	9.4	22	2.32	3	0.07	0.07	13	0.68	0.009	0.063	-0.05	3.1	1.2	25	-0.2	3.5
1897472	1.07	0.5	9.4	20	2.19	3	0.05	0.07	11	0.52	0.009	0.064	-0.05	2.6	1.3	33	-0.2	3.1
1897473	3.53	0.6	10.6	21	2.59	3	0.06	0.07	12	1.44	0.009	0.078	-0.05	3	0.8	65	-0.2	4.3
1897474	3.56	0.7	9.5	20	2.28	3	0.06	0.07	12	1.49	0.009	0.083	-0.05	2.7	1.1	63	-0.2	4.3
1897475	0.7	0.3	8.2	20	2.09	3	0.04	0.04	13	0.42	0.008	0.064	-0.05	2.6	1	26	-0.2	3.1
1897476	2.03	0.7	13	31	3.11	4	0.09	0.12	15	1.31	0.009	0.071	-0.05	3.9	0.9	36	-0.2	4.8
1897477	1.65	0.7	12.6	29	2.95	4	0.1	0.11	15	1.1	0.009	0.071	-0.05	3.8	1	31	-0.2	4.3
1897478	0.65	0.3	10.8	27	2.82	4	0.05	0.07	14	0.56	0.009	0.045	-0.05	3.5	0.7	19	-0.2	3.7
1897479	1.7	0.6	12.9	30	3.12	4	0.09	0.12	16	1.17	0.01	0.06	-0.05	4	0.8	32	-0.2	4.7
1897480	0.51	0.7	13.2	28	3	4	0.07	0.07	15	0.52	0.009	0.078	-0.05	3.7	1	21	-0.2	4.2
1897481	0.63	0.5	13.2	25	2.69	3	0.05	0.06	14	0.56	0.009	0.077	-0.05	3.3	0.6	19	-0.2	3.9
1897482	0.6	0.5	11.7	33	2.74	4	0.07	0.09	15	0.59	0.01	0.077	-0.05	3.8	0.7	20	-0.2	4.4
1897483	0.95	0.4	10.9	25	2.64	4	0.06	0.09	14	0.64	0.01	0.073	-0.05	3.3	0.8	25	-0.2	3.7
1897484	0.62	0.4	11.3	26	2.71	4	0.07	0.09	15	0.57	0.009	0.051	-0.05	3.7	1.1	18	-0.2	3.6
1897485	0.67	0.5	12.1	32	3.02	4	0.07	0.1	17	0.72	0.009	0.063	-0.05	4.1	0.7	20	-0.2	4.8
1897486	0.67	0.2	8.7	21	1.94	3	0.05	0.04	11	0.41	0.009	0.051	-0.05	2.8	0.8	23	-0.2	2.3
1897487	0.84	0.5	8.4	18	1.98	3	0.04	0.05	13	0.45	0.012	0.075	-0.05	2.7	1.1	29	-0.2	3.4
1897488	0.82	0.3	12.5	21	2.89	3	0.06	0.09	13	0.63	0.008	0.058	-0.05	3.2	1.1	22	-0.2	2.7
1897489	0.69	0.3	9.1	24	2.36	3	0.05	0.06	14	0.46	0.01	0.063	-0.05	3.2	1.2	26	-0.2	3.2
1897490	0.67	0.6	10.3	25	2.4	3	0.05	0.08	15	0.51	0.011	0.075	-0.05	3.5	0.9	22	-0.2	4.3
1897491	1.68	0.6	11.7	26	2.81	4	0.07	0.1	15	0.83	0.01	0.067	-0.05	3.9	0.8	36	-0.2	4.5
1897492	0.81	2.4	13.5	5	7.54	1	0.03	0.05	19	0.18	0.005	0.049	-0.05	1.7	2.3	104	-0.2	5
1897493	2.78	0.7	11.9	24	2.77	3	0.08	0.07	14	1.52	0.009	0.083	-0.05	3.2	1	42	-0.2	4.1
1897494	0.54	0.3	9.3	24	2.32	3	0.05	0.06	15	0.46	0.01	0.059	-0.05	3.3	0.8	22	-0.2	3.8
1897495	4.1	0.7	12.3	26	2.91	4	0.08	0.11	15	1.69	0.01	0.072	-0.05	3.6	1.1	70	-0.2	4.8
1897496	1.4	0.6	12	29	3.06	4	0.1	0.12	15	0.94	0.01	0.07	-0.05	3.9	0.9	28	-0.2	3.7

Sample ID	Ti_pct	Tl_ppm	U_ppm	V_ppm	W_ppm	Lab	Date_Recei	Date_Final
1897466	0.024	-0.1		36	0.2	Bureau Veritas Commo	2020-06-22	2020-07-10
1897467	0.02	-0.1		38	0.3	Bureau Veritas Commo	2020-06-22	2020-07-10
1897468	0.022	0.1		34	0.1	Bureau Veritas Commo	2020-06-22	2020-07-10
1897469	0.023	0.2		37	0.2	Bureau Veritas Commo	2020-06-22	2020-07-10
1897470	0.021	0.1		33	0.2	Bureau Veritas Commo	2020-06-22	2020-07-10
1897471	0.018	0.1		32	0.2	Bureau Veritas Commo	2020-06-22	2020-07-10
1897472	0.018	0.1		29	0.1	Bureau Veritas Commo	2020-06-22	2020-07-10
1897473	0.028	0.1		32	0.1	Bureau Veritas Commo	2020-06-22	2020-07-10
1897474	0.028	0.1		30	0.2	Bureau Veritas Commo	2020-06-22	2020-07-10
1897475	0.023	-0.1		32	0.2	Bureau Veritas Commo	2020-06-22	2020-07-10
1897476	0.018	0.2		42	0.1	Bureau Veritas Commo	2020-06-22	2020-07-10
1897477	0.019	0.1		40	0.2	Bureau Veritas Commo	2020-06-22	2020-07-10
1897478	0.017	0.1		42	0.2	Bureau Veritas Commo	2020-06-22	2020-07-10
1897479	0.02	0.2		43	0.1	Bureau Veritas Commo	2020-06-22	2020-07-10
1897480	0.023	0.1		42	0.2	Bureau Veritas Commo	2020-06-22	2020-07-10
1897481	0.024	0.1		35	0.1	Bureau Veritas Commo	2020-06-22	2020-07-10
1897482	0.025	0.1		41	0.1	Bureau Veritas Commo	2020-06-22	2020-07-10
1897483	0.023	0.1		38	0.1	Bureau Veritas Commo	2020-06-22	2020-07-10
1897484	0.019	0.1		42	0.1	Bureau Veritas Commo	2020-06-22	2020-07-10
1897485	0.025	0.2		44	0.1	Bureau Veritas Commo	2020-06-22	2020-07-10
1897486	0.018	-0.1		35	0.2	Bureau Veritas Commo	2020-06-22	2020-07-10
1897487	0.029	-0.1		30	0.2	Bureau Veritas Commo	2020-06-22	2020-07-10
1897488	0.018	0.1		34	0.2	Bureau Veritas Commo	2020-06-22	2020-07-10
1897489	0.023	0.1		36	0.2	Bureau Veritas Commo	2020-06-22	2020-07-10
1897490	0.03	0.1		38	0.2	Bureau Veritas Commo	2020-06-22	2020-07-10
1897491	0.026	0.3		41	0.2	Bureau Veritas Commo	2020-06-22	2020-07-10
1897492	0.001	-0.1		7	-0.1	Bureau Veritas Commo	2020-06-22	2020-07-10
1897493	0.026	0.1		35	0.1	Bureau Veritas Commo	2020-06-22	2020-07-10
1897494	0.028	-0.1		37	0.2	Bureau Veritas Commo	2020-06-22	2020-07-10
1897495	0.027	0.1		39	0.1	Bureau Veritas Commo	2020-06-22	2020-07-10
1897496	0.017	0.2		42	0.1	Bureau Veritas Commo	2020-06-22	2020-07-10

Sample ID	Easting	Northing	Sampler	Sample Date	Type	Organics (%)	Fragments (%)	Slope (°)	Depth (cm)	Horizon	Colour	Quality
1897497	472189	7084612	M Linley	2020-06-15	Soil	2	5	25	70	B/C	GY BR	3
1897498	472208	7084547	M Linley	2020-06-15	Soil	2	5	15	30	B/C	GY BR	3
1897499	472233	7084512	M Linley	2020-06-15	Soil	2	5	25	50	B/C	GY BR	3
1897500	472252	7084466	M Linley	2020-06-15	Soil	2	5	15	40	B/C	GY BR	3
1897501	472277	7084429	M Linley	2020-06-15	Soil	2	5	10	30	B	GY BR	3
1897502	472305	7084386	M Linley	2020-06-15	Soil	2	5	15	20	B/C	GY BR	4
1897503	472321	7084347	M Linley	2020-06-15	Soil	2	5	5	20	B	GY	2
1897504	472341	7084300	M Linley	2020-06-15	Soil	2	5	5	20	B/C	GY	3
1897505	472751	7085211	M Linley	2020-10-04	Soil	0	5	10	70	C	GY	4
1897506	472769	7085178	M Linley	2020-10-04	Soil	0	5	5	60	C	GY	4
1897507	472804	7085129	M Linley	2020-10-04	Soil	0	5	10	80	C	GY	4
1897508	472772	7085288	M Linley	2020-10-04	Soil	0	5	15	50	C	GY BR	4
1897509	472794	7085250	M Linley	2020-10-04	Soil	0	5	10	80	C	GY OR	5
1897510	472822	7085205	M Linley	2020-10-04	Soil	2	5	10	70	C	GY OR	4
1897511	472843	7085166	M Linley	2020-10-04	Soil	0	5	5	70	C	BR OR	4
1897512	472817	7085315	M Linley	2020-10-04	Soil	0	5	10	50	B/C	BR	3
1897513	472840	7085274	M Linley	2020-10-04	Soil	0	5	10	50	C	BR OR	4
1897514	472870	7085248	M Linley	2020-10-04	Soil	0	10	10	70	C	GY BR	4
1897515	472891	7085178	M Linley	2020-10-04	Soil	0	10	10	60	C	GY	4
1897516	472859	7085346	M Linley	2020-10-04	Soil	0	10	10	70	C	BR	4
1897517	472886	7085297	M Linley	2020-10-04	Soil	0	5	10	70	C	BR OR	5
1897518	472915	7085260	M Linley	2020-10-04	Soil	2	5	5	95	C	BR	4
1897519	472939	7085214	M Linley	2020-10-04	Soil	2	10	10	50	B/C	BR GY	3
1897520	472910	7085373	M Linley	2020-10-04	Soil	0	10	10	60	C	GY	5
1897521	472933	7085325	M Linley	2020-10-04	Soil	0	10	5	70	C	BR	5
1897522	472954	7085287	M Linley	2020-10-04	Soil	0	10	10	70	C	GY BR	5
1897523	472974	7085230	M Linley	2020-10-04	Soil	0	5	10	60	C	GY	5
1897524	472923	7085432	P Livingston	2020-10-04	Soil	8	5	5	30	C	GY	5
1897525	472938	7085384	P Livingston	2020-10-04	Soil	10	5	5	50	B/C	GY	3
1897526	472972	7085335	P Livingston	2020-10-04	Soil	5	10	5	40	B/C	GY	2
1897527	472992	7085299	P Livingston	2020-10-04	Soil	5	5	5	90	B/C	GY	3

Sample ID	Assay Certificate	Au (ppb)	Ag (ppm	b (ppm	Zn (ppm)	Cu (ppm)	As (ppm)	Sb (ppm)	Mn (ppm)	Ag_Equiv	Mo_ppm	Ni_ppm	Al_pct	B_ppm	Ba_ppm	Bi_ppm
1897497	WHI20000065	2.4	0.3	29.7	144	49.1	42.7	1.6	738	1.9	2	43.2	1.34	3	284	0.4
1897498	WHI20000065	24.9	0.05	17.1	85	17.3	28.1	1.5	792	3.2076	1.3	23.4	1.06	1	225	0.2
1897499	WHI20000065	7.6	0.4	24.8	127	51.2	32.7	1.8	763	2.4444	2.1	43.1	1.28	3	265	0.3
1897500	WHI20000065	3.8	0.4	24.1	107	48.2	35.5	1.5	724	1.9322	1.6	36.2	1.22	3	291	0.3
1897501	WHI20000065	4.1	0.4	20.5	105	40.6	35	1.6	893	1.8521	1.4	36.6	1.09	3	299	0.3
1897502	WHI20000065	2.5	0.3	19.6	104	32.6	42.1	1.5	488	1.4925	1.4	30	1.07	3	219	0.3
1897503	WHI20000065	5.7	0.5	22.8	105	52.6	49.5	1.9	546	2.258	1.4	36.8	1.1	2	274	0.3
1897504	WHI20000065	11.2	0.3	20.8	111	38.9	34	1.5	476	2.4724	1.6	35.2	1.15	2	197	0.3
1897505	WHI20000560	33.2	0.7	23.5	105	47	50.5	1.3	350	5.1466	1.3	30.3	1.02	3	241	0.3
1897506	WHI20000560	4.4	0.5	19.1	92	38.9	17.4	1	254	1.8954	0.8	24.6	0.93	2	187	0.2
1897507	WHI20000560	6.8	0.5	15.4	89	46.3	39	1.1	303	2.1916	1.3	27.2	0.86	2	152	0.2
1897508	WHI20000560	4.3	0.3	13.7	82	32	31	0.9	490	1.5384	1.3	18.2	0.83	2	246	0.2
1897509	WHI20000560	59.6	0.6	20.3	99	45.4	34.6	1.2	789	7.6276	2	33.6	0.92	2	202	0.3
1897510	WHI20000560	55	0.4	14.3	82	31.1	136.9	1.1	4096	6.7004	5.2	30.3	0.73	2	445	0.2
1897511	WHI20000560	5.7	0.3	15.6	82	31.6	356.3	1.6	8444	1.681	17.7	33.9	0.66	2	924	0.2
1897512	WHI20000560	18.3	0.5	16.9	107	33.6	140.3	1.3	2703	3.2879	4.1	29.2	0.95	4	445	0.2
1897513	WHI20000560	2.7	0.3	14.3	77	30	149.2	1.4	4422	1.334	6.4	25.3	0.71	3	617	0.2
1897514	WHI20000560	4.8	0.5	18.4	99	29.2	91.6	1.1	1909	1.8552	3	27.4	0.91	4	376	0.2
1897515	WHI20000560	8	0.3	17.5	151	31	89.6	1.9	10000	2.24	14.8	54.2	0.76	3	2188	0.2
1897516	WHI20000560	5.3	0.4	16.6	94	38.1	168.5	1.5	4255	1.8763	4.5	34.5	0.82	2	490	0.2
1897517	WHI20000560	10.2	0.5	18.8	93	40.7	162.7	1.3	2178	2.4996	3.9	29.3	0.82	2	260	0.2
1897518	WHI20000560	3.9	0.4	15.7	103	41.6	86.4	1	1948	1.8157	1.9	31.4	0.92	3	250	0.2
1897519	WHI20000560	8.9	0.4	16.5	91	28.2	40.3	1	1439	2.1085	1.2	29.3	0.97	3	269	0.2
1897520	WHI20000560	7.1	0.9	26.4	105	48.6	61.4	1.4	632	2.766	1.3	28.1	0.94	2	162	0.2
1897521	WHI20000560	3.6	0.2	11.9	62	20.7	28.5	0.5	935	1.1371	0.7	20.6	0.67	1	179	0.1
1897522	WHI20000560	3.8	0.4	16	74	28.9	41.1	0.8	751	1.5236	0.8	23.1	0.71	1	172	0.2
1897523	WHI20000560	4.8	0.5	15.2	92	37.4	21.4	0.8	445	1.9034	0.7	23.2	0.86	2	177	0.2
1897524	WHI20000560	8.2	0.7	27.9	108	46.1	38.5	1.3	298	2.6674	1	27.2	1.06	2	193	0.3
1897525	WHI20000560	4.3	0.4	18.1	88	42.9	21.9	0.9	471	1.8083	0.3	20.3	1	2	294	0.2
1897526	WHI20000560	3.4	0.5	17.7	100	35.5	27.7	0.8	376	1.7893	0.7	25	0.96	1	180	0.2
1897527	WHI20000560	3.2	0.4	18.2	104	41.9	40.8	0.9	560	1.7634	1	25.2	0.95	2	328	0.2

Sample ID	Ca_pct	Cd_ppm	Co_ppm	Cr_ppm	Fe_pct	Ga_ppm	Hg_ppm	K_pct	La_ppm	Mg_pct	Na_pct	P_pct	S_pct	Sc_ppm	Se_ppm	Sr_ppm	Te_ppm	Th_ppm
1897497	1.97	0.7	14.1	29	3.22	4	0.08	0.11	15	1.1	0.009	0.063	-0.05	3.9	0.7	38	-0.2	4.2
1897498	0.41	0.6	10	19	2.18	3	0.03	0.04	15	0.37	0.007	0.059	-0.05	2.6	0.7	18	-0.2	3.4
1897499	1.32	0.7	12.7	32	3.16	4	0.07	0.11	15	0.97	0.01	0.083	-0.05	4.1	0.8	25	-0.2	4.2
1897500	1.09	0.5	11.8	26	2.8	4	0.08	0.09	13	0.67	0.009	0.076	-0.05	3.5	0.9	27	-0.2	2.4
1897501	0.82	0.6	11.6	24	2.62	3	0.07	0.08	13	0.52	0.008	0.07	-0.05	3.2	0.9	25	-0.2	3.1
1897502	0.82	0.3	9.8	23	2.5	3	0.05	0.08	13	0.56	0.01	0.049	-0.05	3.1	0.8	23	-0.2	3.1
1897503	0.77	0.5	10.4	24	2.55	3	0.07	0.08	14	0.55	0.009	0.068	-0.05	3.4	1	21	-0.2	3.1
1897504	0.51	0.4	10.1	25	2.7	4	0.07	0.09	15	0.53	0.008	0.048	-0.05	3.5	0.7	18	-0.2	3.7
1897505	0.69	0.6	10.9	24	2.58	3	0.04	0.06	14	0.5	0.01	0.087	-0.05	3.6	0.7	23	-0.2	4.3
1897506	0.99	0.5	9.9	22	2.11	3	0.04	0.05	14	0.71	0.011	0.092	-0.05	3.2	1.2	27	-0.2	5.2
1897507	1.53	0.8	13.6	19	2.12	3	0.04	0.05	13	0.85	0.011	0.098	-0.05	3.3	-0.5	29	-0.2	4.5
1897508	1.02	0.4	7	20	2.18	3	0.04	0.05	13	0.49	0.01	0.076	-0.05	2.9	1.7	27	-0.2	3.6
1897509	1.53	1.1	12.2	22	2.44	3	0.05	0.06	14	1.13	0.01	0.093	-0.05	3.4	0.8	23	-0.2	5
1897510	5.63	0.7	13.6	18	3.37	2	0.05	0.05	10	0.58	0.01	0.081	-0.05	2.7	1	68	-0.2	3.3
1897511	4.99	0.9	17.6	17	5.39	1	0.03	0.04	9	0.69	0.009	0.076	-0.05	2.6	0.6	64	-0.2	3.1
1897512	2.66	0.9	12.5	24	3.77	3	0.05	0.06	10	0.46	0.012	0.091	0.09	3	1.6	46	-0.2	2.5
1897513	7	0.7	13	19	3.74	2	0.04	0.05	9	0.63	0.01	0.077	0.06	2.6	0.9	77	-0.2	2.9
1897514	1.4	1	12	24	2.84	3	0.06	0.05	11	0.6	0.012	0.087	0.07	3.2	2.4	35	-0.2	3
1897515	1.92	3.6	15.8	19	2.76	-1	0.04	0.05	10	0.97	0.01	0.095	-0.05	2.6	1.1	35	-0.2	2.1
1897516	3.42	1	14.4	20	4.2	2	0.05	0.05	11	0.71	0.011	0.08	-0.05	3	1.1	46	-0.2	3.4
1897517	3.26	0.6	12.7	19	4.51	2	0.04	0.06	11	0.7	0.01	0.08	-0.05	3	0.9	50	-0.2	4.2
1897518	3.08	0.8	11.4	21	3.01	3	0.05	0.05	11	0.56	0.011	0.087	-0.05	3.2	1.1	47	-0.2	3.2
1897519	1.1	0.6	11	20	2.41	3	0.06	0.04	12	0.48	0.011	0.058	0.05	3.1	0.8	29	-0.2	3.1
1897520	1.11	0.5	11.3	23	2.69	3	0.04	0.05	13	0.87	0.009	0.099	-0.05	3.7	0.7	23	-0.2	4.3
1897521	9.31	0.5	8.4	15	1.85	2	0.03	0.04	8	0.64	0.01	0.077	0.07	2.3	-0.5	97	-0.2	2.6
1897522	9.72	0.6	9.1	16	2.01	2	0.02	0.05	8	0.76	0.009	0.078	0.05	2.6	-0.5	101	-0.2	3.1
1897523	4.25	0.6	8.5	19	1.88	2	0.06	0.05	11	0.78	0.01	0.087	0.05	3	0.6	56	-0.2	3.2
1897524	0.58	0.6	11.7	25	2.44	3	0.04	0.06	15	0.5	0.008	0.093	-0.05	3.7	0.7	22	-0.2	5.2
1897525	1.45	0.5	7.3	21	1.81	3	0.06	0.05	11	0.45	0.009	0.066	0.11	3.1	1.2	40	-0.2	3.2
1897526	0.98	0.5	10.6	21	2.11	3	0.05	0.05	14	0.72	0.011	0.079	-0.05	3.4	0.6	26	-0.2	4.2
1897527	1.26	0.7	10.2	21	2.75	3	0.07	0.05	12	0.45	0.009	0.077	0.09	3.6	1.1	34	-0.2	3.1

Sample ID	Ti_pct	Tl_ppm	U_ppm	V_ppm	W_ppm	Lab	Date_Recei	Date_Final
1897497	0.017	0.2		44	0.2	Bureau Veritas Commo	2020-06-22	2020-07-10
1897498	0.019	-0.1		37	0.3	Bureau Veritas Commo	2020-06-22	2020-07-10
1897499	0.024	0.2		43	0.2	Bureau Veritas Commo	2020-06-22	2020-07-10
1897500	0.017	0.1		40	0.1	Bureau Veritas Commo	2020-06-22	2020-07-10
1897501	0.017	0.1		37	0.1	Bureau Veritas Commo	2020-06-22	2020-07-10
1897502	0.02	0.1		37	0.1	Bureau Veritas Commo	2020-06-22	2020-07-10
1897503	0.02	0.1		37	0.1	Bureau Veritas Commo	2020-06-22	2020-07-10
1897504	0.022	0.1		40	0.1	Bureau Veritas Commo	2020-06-22	2020-07-10
1897505	0.025	0.1	0.7	37	0.1	Bureau Veritas Commo	2020-10-13	2020-11-03
1897506	0.034	-0.1	0.6	34	0.2	Bureau Veritas Commo	2020-10-13	2020-11-03
1897507	0.045	0.1	0.4	31	0.2	Bureau Veritas Commo	2020-10-13	2020-11-03
1897508	0.027	-0.1	0.7	27	0.2	Bureau Veritas Commo	2020-10-13	2020-11-03
1897509	0.033	0.1	0.5	32	0.1	Bureau Veritas Commo	2020-10-13	2020-11-03
1897510	0.026	0.1	0.8	24	-0.1	Bureau Veritas Commo	2020-10-13	2020-11-03
1897511	0.022	0.1	1	21	0.2	Bureau Veritas Commo	2020-10-13	2020-11-03
1897512	0.021	0.1	1.1	26	0.1	Bureau Veritas Commo	2020-10-13	2020-11-03
1897513	0.025	0.1	0.8	22	0.1	Bureau Veritas Commo	2020-10-13	2020-11-03
1897514	0.022	0.2	1.6	27	0.1	Bureau Veritas Commo	2020-10-13	2020-11-03
1897515	0.018	0.3	0.9	23	0.1	Bureau Veritas Commo	2020-10-13	2020-11-03
1897516	0.026	0.2	0.6	27	0.1	Bureau Veritas Commo	2020-10-13	2020-11-03
1897517	0.03	0.1	0.6	28	0.1	Bureau Veritas Commo	2020-10-13	2020-11-03
1897518	0.025	0.1	1	28	0.1	Bureau Veritas Commo	2020-10-13	2020-11-03
1897519	0.024	0.1	0.6	32	0.2	Bureau Veritas Commo	2020-10-13	2020-11-03
1897520	0.037	0.1	0.7	35	-0.1	Bureau Veritas Commo	2020-10-13	2020-11-03
1897521	0.027	-0.1	0.5	22	0.1	Bureau Veritas Commo	2020-10-13	2020-11-03
1897522	0.03	0.1	0.5	21	0.1	Bureau Veritas Commo	2020-10-13	2020-11-03
1897523	0.027	-0.1	0.5	23	0.1	Bureau Veritas Commo	2020-10-13	2020-11-03
1897524	0.03	0.2	0.6	37	0.1	Bureau Veritas Commo	2020-10-13	2020-11-03
1897525	0.02	0.1	2.1	31	0.1	Bureau Veritas Commo	2020-10-13	2020-11-03
1897526	0.03	-0.1	0.5	32	0.1	Bureau Veritas Commo	2020-10-13	2020-11-03
1897527	0.022	0.1	1.3	29	0.1	Bureau Veritas Commo	2020-10-13	2020-11-03

Sample ID	Easting	Northing	Sampler	Sample Date	Type	Organics (%)	Fragments (%)	Slope (°)	Depth (cm)	Horizon	Colour	Quality
1897528	473017	7085259	P Livingston	2020-10-04	Soil	8	5	5	60	B/C	GY BK	3
1897529	472963	7085455	P Livingston	2020-10-04	Soil	8	2	5	70	B/C	GY	3
1897530	472990	7085408	P Livingston	2020-10-04	Soil	8	2	5	60	B/C	GY	3
1897531	473015	7085366	P Livingston	2020-10-04	Soil	15	2	5	60	B/C	GY	3
1897532	473035	7085328	P Livingston	2020-10-04	Soil	8	2	5	70	A/B	BK	2
1897533	473067	7085282	P Livingston	2020-10-04	Soil	10	5	5	30	C	GY	5
1897534	473008	7085479	P Livingston	2020-10-04	Soil	8	5	5	40	B/C	GY	3
1897535	473034	7085437	P Livingston	2020-10-04	Soil	10	5	5	40	C	GY	5
1897536	473057	7085392	P Livingston	2020-10-04	Soil	5	5	5	60	B/C	GY	3
1897537	473080	7085350	P Livingston	2020-10-04	Soil	8	5	5	40	C	GY	5
1897538	473105	7085304	P Livingston	2020-10-04	Soil	8	5	5	60	C	GY	5
1897539	473052	7085504	P Livingston	2020-10-04	Soil	8	5	5	40	B/C	GY	3
1897540	473075	7085462	P Livingston	2020-10-04	Soil	5	5	5	50	B/C	GY	3
1897541	473101	7085420	P Livingston	2020-10-04	Soil	5	5	5	50	C	GY	4
1897542	473125	7085372	P Livingston	2020-10-04	Soil	8	5	5	80	C	GY	4
1897543	473147	7085330	P Livingston	2020-10-04	Soil	10	5	5	60	B/C	GY	3
1897544	473196	7085355	P Livingston	2020-10-04	Soil	10	5	5	60	B/C	GY	3
1897545	473762	7085158	P Livingston	2020-10-05	Soil	5	8	10	50	C	GY	4
1897546	473784	7085112	P Livingston	2020-10-05	Soil	5	8	10	50	C	GY	5
1897547	473811	7085070	P Livingston	2020-10-05	Soil	5	8	10	50	C	GY	5
1897548	473834	7085026	P Livingston	2020-10-05	Soil	5	8	0	50	C	BR GY	4
1897549	473857	7084980	P Livingston	2020-10-05	Soil	5	5	0	20	B/C	BR GY	4
1897550	473886	7084946	P Livingston	2020-10-05	Soil	5	5	0	60	C	GY BR	5
1897551	473906	7084894	P Livingston	2020-10-05	Soil	8	5	0	20	B/C	GY BR	4
1897552	473924	7084850	P Livingston	2020-10-05	Soil	5	8	0	10	B/C	GY BR	4
1897553	473954	7084802	P Livingston	2020-10-05	Soil	5	8	0	30	C	GY	5
1897554	473978	7084763	P Livingston	2020-10-05	Soil	8	5	0	70	C	GY	5
1897555	474005	7084718	P Livingston	2020-10-05	Soil	8	5	0	50	B/C	GY	5
1897556	474026	7084678	P Livingston	2020-10-05	Soil	10	5	0	50	B/C	GY	4
1897557	474053	7084629	P Livingston	2020-10-05	Soil	15	5	0	50	B	GY	3
1897558	473784	7085229	M Linley	2020-10-05	Soil	1	5	20	50	B/C	BR	4

Sample ID	Assay Certificate	Au (ppb)	Ag (ppm	b (ppm	Zn (ppm)	Cu (ppm)	As (ppm)	Sb (ppm)	Mn (ppm)	Ag_Equiv	Mo_ppm	Ni_ppm	Al_pct	B_ppm	Ba_ppm	Bi_ppm
1897528	WHI20000560	4.4	0.3	12.7	78	39.4	11.4	0.9	212	1.6101	0.2	20.3	0.91	2	267	0.2
1897529	WHI20000560	2.7	0.3	18.8	84	38.8	26	0.9	299	1.485	0.5	21.7	0.94	2	223	0.2
1897530	WHI20000560	2.9	0.3	17	79	31.9	79.2	1.1	357	1.3955	1.1	19.6	1.01	2	285	0.2
1897531	WHI20000560	4.2	0.4	17.9	95	36.5	17.7	1	607	1.7577	0.6	25.6	1.04	2	324	0.2
1897532	WHI20000560	2.3	0.3	12.8	83	33.5	20.6	0.7	470	1.3568	0.4	21.7	0.89	3	248	0.1
1897533	WHI20000560	3.2	0.3	16.3	68	46.4	23	0.8	196	1.5362	0.3	23.4	1.01	2	200	0.2
1897534	WHI20000560	2.8	0.4	15	101	25.1	19.4	1.1	843	1.5049	0.6	24.3	1.02	3	251	0.2
1897535	WHI20000560	3.6	0.3	16.3	79	21.9	53.2	1.2	966	1.3486	1.3	22	0.85	2	232	0.1
1897536	WHI20000560	2.9	0.2	13.8	79	20.9	18.3	1.2	446	1.1576	0.5	18.8	0.91	2	203	0.1
1897537	WHI20000560	10	0.4	16.7	83	26.4	22.1	0.9	261	2.1606	0.5	19.8	0.84	2	167	0.2
1897538	WHI20000560	2.7	0.3	13.1	63	31.4	27.6	0.7	450	1.2787	0.9	20.3	0.93	2	228	0.2
1897539	WHI20000560	6.3	0.4	20	80	28.1	20.6	1.2	288	1.8083	0.5	19.6	0.98	2	202	0.2
1897540	WHI20000560	3.8	0.5	22.1	113	38.4	47.9	1.5	280	1.9411	0.7	25.9	1.24	2	252	0.3
1897541	WHI20000560	4.4	0.4	19.4	95	26	13.6	1.4	145	1.6634	0.4	21.4	1.22	2	252	0.2
1897542	WHI20000560	3.3	0.5	19.4	100	48.7	25.6	1.2	306	1.9366	0.8	27.8	1.11	2	263	0.2
1897543	WHI20000560	5.5	0.7	32.2	98	48.1	41.6	1.3	499	2.389	1.2	30.2	0.96	2	218	0.3
1897544	WHI20000560	3.7	0.6	21.9	97	52.7	44.5	1.3	467	2.1176	1.3	31.4	0.97	1	200	0.2
1897545	WHI20000560	11.4	0.3	22.6	94	26.7	20.6	0.8	1743	2.2788	1.2	25.6	1.24	3	323	0.3
1897546	WHI20000560	4.8	0.4	24.5	108	47.1	31.1	1.2	568	2.0259	1.4	32.2	1.27	3	300	0.4
1897547	WHI20000560	3.1	0.4	22.3	110	34.7	29.7	1	311	1.7153	1.2	29.8	1.38	2	230	0.3
1897548	WHI20000560	3.7	0.4	133.7	232	40.3	39.3	1.2	537	2.8446	1.5	31.2	1.27	2	280	0.3
1897549	WHI20000560	147	0.2	19	62	24.3	39.9	0.8	197	15.5453	1.7	27.1	1.53	-1	214	0.2
1897550	WHI20000560	11.5	0.5	26.5	114	47.7	30.3	1.7	585	2.8389	1.4	36.3	1.17	2	233	0.3
1897551	WHI20000560	6.1	0.2	17.6	72	42.2	21	0.9	458	1.7022	0.8	26.1	1.33	-1	245	0.2
1897552	WHI20000560	6.6	0.7	24.2	102	38.9	26.2	1	491	2.3825	1.4	34.5	2.01	2	256	0.3
1897553	WHI20000560	3.9	0.2	19.7	76	31.6	25.6	1	348	1.3881	0.8	22.7	1.05	2	173	0.2
1897554	WHI20000560	3.2	0.2	16.9	60	32.2	34.1	1.2	1006	1.2381	1	27.3	1.3	2	243	0.2
1897555	WHI20000560	4.2	0.6	22.8	107	31	46.2	2.3	591	1.9706	1	28.3	1.57	1	358	0.3
1897556	WHI20000560	4.7	0.5	19.7	75	25.4	28.9	2.1	333	1.6925	0.7	21.5	1.01	1	257	0.2
1897557	WHI20000560	4.1	0.3	19.6	113	31	19.9	2.2	293	1.677	0.5	29.6	1.46	2	364	0.2
1897558	WHI20000560	2.7	0.2	22.2	108	38.8	25	1.1	920	1.5123	1.4	35.8	1.37	2	343	0.3

Sample ID	Ca_pct	Cd_ppm	Co_ppm	Cr_ppm	Fe_pct	Ga_ppm	Hg_ppm	K_pct	La_ppm	Mg_pct	Na_pct	P_pct	S_pct	Sc_ppm	Se_ppm	Sr_ppm	Te_ppm	Th_ppm
1897528	1.38	0.6	6.9	19	1.57	3	0.05	0.05	11	0.44	0.01	0.071	0.1	2.9	1.1	38	-0.2	2.9
1897529	0.69	0.4	9.7	21	2.03	3	0.04	0.05	14	0.46	0.01	0.077	-0.05	3.2	1.2	26	-0.2	4.7
1897530	1.02	0.5	8.1	21	3.33	3	0.05	0.04	12	0.42	0.009	0.07	0.07	3.3	1.2	31	-0.2	3.9
1897531	1.49	0.6	9.4	23	1.97	3	0.05	0.05	13	0.53	0.01	0.07	0.08	3.6	1.4	33	-0.2	4.2
1897532	2	0.9	8.9	18	1.88	3	0.06	0.04	10	0.44	0.009	0.072	0.08	2.8	1.2	45	-0.2	2
1897533	1.05	0.3	7.2	22	1.94	3	0.05	0.04	13	0.46	0.009	0.062	-0.05	3.3	1.1	28	-0.2	2.6
1897534	1.08	0.5	8.8	21	1.93	3	0.04	0.05	12	0.42	0.009	0.065	0.07	2.9	0.8	46	-0.2	3.1
1897535	0.8	0.4	10.1	18	2.33	3	0.04	0.04	12	0.38	0.008	0.083	-0.05	2.5	0.8	36	-0.2	3.3
1897536	0.89	0.3	7.1	17	1.67	3	0.03	0.04	11	0.37	0.008	0.05	0.06	2.3	0.9	38	-0.2	2.9
1897537	0.73	0.3	7.2	18	1.87	3	0.04	0.04	13	0.4	0.008	0.08	-0.05	2.6	0.6	32	-0.2	3.7
1897538	0.9	0.3	8.9	19	2.08	3	0.05	0.03	12	0.39	0.009	0.058	-0.05	2.6	0.8	30	-0.2	2.9
1897539	0.98	0.4	6.7	21	1.72	3	0.07	0.05	12	0.42	0.008	0.08	0.09	3	0.9	39	-0.2	3.3
1897540	0.97	0.5	8	25	2.43	4	0.05	0.06	13	0.52	0.009	0.086	0.09	3.5	1	40	-0.2	3.9
1897541	0.73	0.4	7	22	1.71	3	0.05	0.06	14	0.47	0.008	0.078	0.07	3.2	0.7	31	-0.2	4.4
1897542	0.94	0.7	10.6	23	2.33	3	0.05	0.05	14	0.52	0.01	0.082	0.05	3.7	1.1	28	-0.2	4.8
1897543	1.05	0.6	11.2	21	2.5	3	0.05	0.05	15	0.77	0.01	0.08	-0.05	3.9	-0.5	23	-0.2	4.6
1897544	0.63	0.4	10.7	27	2.69	3	0.05	0.05	14	0.53	0.009	0.091	-0.05	3.6	0.6	23	-0.2	4.4
1897545	0.91	0.5	10.4	26	2.48	4	0.08	0.08	13	0.57	0.008	0.073	-0.05	3.6	0.7	30	-0.2	4.3
1897546	1.2	0.4	11.5	25	2.91	4	0.08	0.08	14	0.7	0.008	0.063	-0.05	3.8	0.9	30	-0.2	3.5
1897547	0.64	0.3	10	26	2.87	4	0.07	0.07	14	0.56	0.007	0.055	-0.05	3.5	-0.5	20	-0.2	3.9
1897548	1.17	0.5	8.9	26	3.05	3	0.06	0.07	16	0.76	0.006	0.061	-0.05	4.4	0.9	25	-0.2	3.9
1897549	0.14	0.2	9.6	26	2.89	5	0.02	0.04	14	0.42	0.005	0.028	-0.05	2.7	-0.5	8	-0.2	4.1
1897550	1.1	0.7	12	26	2.83	3	0.06	0.08	15	0.84	0.009	0.09	-0.05	3.9	0.6	27	-0.2	5.3
1897551	0.42	0.2	11.9	27	2.49	4	0.05	0.05	17	0.48	0.011	0.077	-0.05	4.2	-0.5	26	-0.2	5.2
1897552	0.47	0.3	11.8	34	3.33	6	0.08	0.06	17	0.68	0.025	0.059	-0.05	5.4	0.6	21	-0.2	4.6
1897553	0.47	0.2	8.2	22	2.27	3	0.06	0.06	15	0.48	0.008	0.086	-0.05	3.3	-0.5	19	-0.2	4.4
1897554	0.6	0.3	12	25	3.09	4	0.06	0.05	14	0.43	0.01	0.083	-0.05	3.3	0.7	36	-0.2	3.6
1897555	0.58	0.4	14.8	26	3.77	4	0.06	0.07	17	0.45	0.009	0.087	-0.05	3.9	0.9	42	-0.2	6
1897556	0.52	0.6	8.7	20	2.2	3	0.04	0.05	16	0.37	0.01	0.084	-0.05	3	0.8	35	-0.2	5.6
1897557	0.72	0.4	12.4	24	2.35	4	0.05	0.05	19	0.46	0.009	0.068	0.09	3.9	0.9	57	-0.2	6.9
1897558	1.47	0.4	11.8	27	3.14	4	0.07	0.08	17	1.16	0.011	0.08	-0.05	4.4	0.5	26	-0.2	5.4

Sample ID	Ti_pct	Tl_ppm	U_ppm	V_ppm	W_ppm	Lab	Date_Recei	Date_Final
1897528	0.024	-0.1	1.7	26	0.1	Bureau Veritas Commo	2020-10-13	2020-11-03
1897529	0.033	-0.1	0.8	34	0.2	Bureau Veritas Commo	2020-10-13	2020-11-03
1897530	0.018	0.1	2	34	0.1	Bureau Veritas Commo	2020-10-13	2020-11-03
1897531	0.027	0.1	1	35	0.1	Bureau Veritas Commo	2020-10-13	2020-11-03
1897532	0.021	-0.1	1.2	26	0.1	Bureau Veritas Commo	2020-10-13	2020-11-03
1897533	0.021	0.1	1.1	34	0.1	Bureau Veritas Commo	2020-10-13	2020-11-03
1897534	0.019	-0.1	1	31	0.1	Bureau Veritas Commo	2020-10-13	2020-11-03
1897535	0.021	-0.1	0.9	28	0.1	Bureau Veritas Commo	2020-10-13	2020-11-03
1897536	0.019	-0.1	0.9	32	0.2	Bureau Veritas Commo	2020-10-13	2020-11-03
1897537	0.025	-0.1	0.9	31	0.2	Bureau Veritas Commo	2020-10-13	2020-11-03
1897538	0.02	-0.1	0.6	29	0.1	Bureau Veritas Commo	2020-10-13	2020-11-03
1897539	0.021	0.1	1.3	33	0.1	Bureau Veritas Commo	2020-10-13	2020-11-03
1897540	0.016	0.2	1.4	37	0.1	Bureau Veritas Commo	2020-10-13	2020-11-03
1897541	0.019	0.1	1.2	37	0.2	Bureau Veritas Commo	2020-10-13	2020-11-03
1897542	0.029	0.1	1.2	38	0.1	Bureau Veritas Commo	2020-10-13	2020-11-03
1897543	0.028	0.1	0.5	36	0.1	Bureau Veritas Commo	2020-10-13	2020-11-03
1897544	0.027	0.1	0.8	33	0.1	Bureau Veritas Commo	2020-10-13	2020-11-03
1897545	0.014	0.1	0.6	41	-0.1	Bureau Veritas Commo	2020-10-13	2020-11-03
1897546	0.016	0.1	1.1	40	0.2	Bureau Veritas Commo	2020-10-13	2020-11-03
1897547	0.017	0.1	0.7	44	0.1	Bureau Veritas Commo	2020-10-13	2020-11-03
1897548	0.014	0.1	0.7	39	0.1	Bureau Veritas Commo	2020-10-13	2020-11-03
1897549	0.03	0.2	0.4	51	0.1	Bureau Veritas Commo	2020-10-13	2020-11-03
1897550	0.024	0.1	0.7	40	0.1	Bureau Veritas Commo	2020-10-13	2020-11-03
1897551	0.03	0.1	0.8	43	0.1	Bureau Veritas Commo	2020-10-13	2020-11-03
1897552	0.033	0.2	0.9	60	0.1	Bureau Veritas Commo	2020-10-13	2020-11-03
1897553	0.024	0.1	0.6	37	0.1	Bureau Veritas Commo	2020-10-13	2020-11-03
1897554	0.021	-0.1	1.2	43	0.2	Bureau Veritas Commo	2020-10-13	2020-11-03
1897555	0.011	0.1	2.2	39	0.2	Bureau Veritas Commo	2020-10-13	2020-11-03
1897556	0.024	-0.1	1.1	35	0.2	Bureau Veritas Commo	2020-10-13	2020-11-03
1897557	0.012	0.1	1.5	39	0.1	Bureau Veritas Commo	2020-10-13	2020-11-03
1897558	0.027	0.1	0.5	44	0.1	Bureau Veritas Commo	2020-10-13	2020-11-03

Sample ID	Easting	Northing	Sampler	Sample Date	Type	Organics (%)	Fragments (%)	Slope (°)	Depth (cm)	Horizon	Colour	Quality
1897559	473801	7085177	M Linley	2020-10-05	Soil	1	5	10	50	B/C	GY BR	4
1897560	473820	7085143	M Linley	2020-10-05	Soil	1	5	25	70	C	GY BR	4
1897561	473856	7085091	M Linley	2020-10-05	Soil	2	5	30	60	B/C	GY BR	4
1897562	473874	7085044	M Linley	2020-10-05	Soil	10	5	5	70	B/C	GY BR	4
1897563	473895	7085040	M Linley	2020-10-05	Soil	2	5	10	70	C	GY BR	4
1897564	473899	7085006	M Linley	2020-10-05	Soil	0	10	5	70	C	GY OR	5
1897565	473932	7084938	M Linley	2020-10-05	Soil	0	5	5	80	C	GY	5
1897566	473948	7084909	M Linley	2020-10-05	Soil	0	10	5	75	C	GY OR	5
1897567	473982	7084867	M Linley	2020-10-05	Soil	0	10	5	50	C	BR	4
1897568	474000	7084821	M Linley	2020-10-05	Soil	0	10	5	60	C	BR	5
1897569	474033	7084791	M Linley	2020-10-05	Soil	2	10	5	50	B/C	GY	4
1897570	474053	7084759	M Linley	2020-10-05	Soil	30	0	5	50	A/B	GY	2
1897571	474082	7084692	M Linley	2020-10-05	Soil	30	0	5	50	A/B	GY	2
1897572	473944	7085027	P Livingston	2020-10-05	Soil	5	5	0	60	C	GY	4
1897573	473973	7084984	P Livingston	2020-10-05	Soil	2	5	0	70	C	GY	5
1897574	473995	7084936	P Livingston	2020-10-05	Soil	2	5	0	40	C	GY	5
1897575	474020	7084896	P Livingston	2020-10-05	Soil	5	5	0	40	C	GY	5
1897576	474042	7084855	P Livingston	2020-10-05	Soil	2	5	0	50	C	GY	5
1897577	474071	7084808	P Livingston	2020-10-05	Soil	2	5	0	50	C	GY	5
1897578	474089	7084764	P Livingston	2020-10-05	Soil	2	5	0	50	C	GY	5
1897579	474118	7084716	P Livingston	2020-10-05	Soil	5	5	0	40	C	GY	5
1897580	474141	7084678	P Livingston	2020-10-05	Soil	2	5	0	50	C	GY	5
1897581	474016	7084984	M Linley	2020-10-05	Soil	10	0	5	50	B	GY	2
1897582	474046	7084924	M Linley	2020-10-05	Soil	1	5	5	50	C	GY BR	4
1897583	474075	7084969	M Linley	2020-10-05	Soil	30	5	5	60	A/B	GY BR	3
1897584	474081	7084872	M Linley	2020-10-05	Soil	5	2	5	60	B/C	GY OR	4
1897585	474117	7084839	M Linley	2020-10-05	Soil	10	0	5	50	B	GY	3
1897586	474139	7084791	M Linley	2020-10-05	Soil	30	0	5	50	A/B	GY	2
1897587	474187	7084744	M Linley	2020-10-05	Soil	30	0	5	60	A/B	GY	2
1897588	474185	7084699	M Linley	2020-10-05	Soil	30	0	5	60	A/B	GY	2
1897591	473539	7085195	P Livingston	2020-10-07	Soil	5	5	5	70	B/C	GY	3

Sample ID	Assay Certificate	Au (ppb)	Ag (ppm	b (ppm	Zn (ppm)	Cu (ppm)	As (ppm)	Sb (ppm)	Mn (ppm)	Ag_Equiv	Mo_ppm	Ni_ppm	Al_pct	B_ppm	Ba_ppm	Bi_ppm
1897559	WHI20000560	3.4	0.3	26.2	115	36.1	27.9	1	374	1.7	1.5	31.3	1.24	2	269	0.4
1897560	WHI20000560	3.6	0.4	28.3	118	45	34.7	1.3	882	1.944	1.4	34.6	1.15	3	284	0.4
1897561	WHI20000560	3.9	0.5	28.3	137	58.3	45.6	1.6	592	2.3164	1.6	38.3	1.27	3	360	0.4
1897562	WHI20000560	3.9	0.4	38.3	117	53.2	34.8	1.5	645	2.101	1.9	39.4	1.28	3	242	0.4
1897563	WHI20000560	5.8	0.3	25.5	94	39.8	35.4	1.1	492	1.8796	1.6	29.2	1.47	1	283	0.3
1897564	WHI20000560	11	0.4	30.3	105	57.8	63.3	1.3	557	2.776	1.6	33.9	1.43	1	312	0.4
1897565	WHI20000560	2.8	0.6	28.6	109	48.8	47.7	1.5	565	2.0657	1.7	35.4	1.1	1	209	0.3
1897566	WHI20000560	3.4	0.3	35.6	101	44.2	39.8	1.8	241	1.7617	1.8	37.5	1.37	2	272	0.3
1897567	WHI20000560	6.5	0.6	34.7	126	57.5	57.6	1.2	922	2.6393	1.7	42.7	1.61	2	250	0.4
1897568	WHI20000560	3.7	0.5	32	108	43.8	33.5	1.3	797	2.0067	2	47.1	1.73	1	320	0.3
1897569	WHI20000560	5.8	0.4	34.2	119	52.9	33.9	1.8	739	2.2815	1.7	42	1.37	2	239	0.3
1897570	WHI20000560	4.1	0.5	21.9	94	30.4	24	2.3	254	1.7885	0.6	25.3	1.45	-1	298	0.2
1897571	WHI20000560	3.1	0.6	26	90	32.5	44.2	2.6	259	1.809	1	27	1.27	1	308	0.2
1897572	WHI20000560	4.9	0.3	16.5	70	40.3	5.4	0.9	98	1.6467	0.4	21.2	1.27	-1	317	0.2
1897573	WHI20000560	4.6	0.5	26	122	39.1	32	3.2	235	2.0868	0.7	30.5	1.67	1	406	0.3
1897574	WHI20000560	9.1	0.6	30.1	102	49	37.4	1.6	809	2.6704	1.5	36.8	1.3	4	283	0.3
1897575	WHI20000560	4.2	0.5	29.2	97	47.4	38.4	1.3	508	2.0348	1.4	33.3	1.25	3	276	0.3
1897576	WHI20000560	2.3	0.1	11.8	58	18.6	14.6	0.7	209	0.8637	0.6	18.7	1.02	2	137	0.2
1897577	WHI20000560	6.4	0.4	23.2	98	40.6	31.7	1.3	496	2.059	1.2	32.4	1.16	3	230	0.3
1897578	WHI20000560	4.7	0.5	26.2	109	30.4	31.2	2.6	231	1.9363	0.7	27.5	1.6	3	326	0.3
1897579	WHI20000560	4.5	0.6	25.8	97	31.5	46.6	2.6	524	1.9702	0.9	27	1.46	2	342	0.3
1897580	WHI20000560	4.9	0.7	27.1	96	31.7	49.9	3	293	2.1126	1.3	26.4	1.36	3	322	0.2
1897581	WHI20000560	5.4	0.5	24.4	132	36	33.2	2.6	354	2.1729	0.7	34.3	1.94	2	465	0.3
1897582	WHI20000560	4.1	0.4	26	99	39.2	34.1	1.4	892	1.8285	1.4	36.7	1.46	2	311	0.3
1897583	WHI20000560	8.8	0.4	25.9	89	31.6	37.9	1.8	505	2.1636	0.9	26.5	1.36	2	252	0.3
1897584	WHI20000560	4.1	0.4	21.8	92	34.4	41.1	1.9	554	1.7243	1.2	32.7	1.56	2	311	0.2
1897585	WHI20000560	4.7	0.5	24.3	104	34	45	2.9	259	1.9464	0.9	27.8	1.54	2	342	0.3
1897586	WHI20000560	4.6	0.5	23.9	106	32.4	25.1	2.5	277	1.9261	0.7	29.5	1.58	2	346	0.2
1897587	WHI20000560	3.1	0.2	17.2	81	27.4	19.3	2.2	365	1.2744	0.6	25.8	1.21	2	281	0.2
1897588	WHI20000560	5.7	0.8	39.5	93	35.9	73.7	3.7	240	2.3736	1	27.6	1.57	2	300	0.3
1897591	WHI20000560	3.9	0.4	19.5	85	44.2	22.2	1.1	349	1.7742	0.7	31	1.36	2	345	0.3

Sample ID	Ca_pct	Cd_ppm	Co_ppm	Cr_ppm	Fe_pct	Ga_ppm	Hg_ppm	K_pct	La_ppm	Mg_pct	Na_pct	P_pct	S_pct	Sc_ppm	Se_ppm	Sr_ppm	Te_ppm	Th_ppm
1897559	0.9	0.6	12.8	26	3.01	4	0.08	0.07	16	0.64	0.009	0.075	-0.05	3.9	0.9	25	-0.2	4.6
1897560	1.53	0.6	13	24	2.99	3	0.07	0.08	14	0.98	0.01	0.078	-0.05	3.7	0.7	30	-0.2	4.1
1897561	1.85	0.7	13.2	26	3.07	4	0.1	0.11	15	1.18	0.01	0.085	-0.05	3.9	0.9	34	-0.2	4.7
1897562	2.99	0.5	13.8	29	3.14	4	0.09	0.11	15	1.32	0.009	0.081	-0.05	4.2	0.7	52	-0.2	4.9
1897563	0.31	0.4	10.8	30	2.88	5	0.06	0.06	18	0.53	0.009	0.056	-0.05	4.2	0.7	16	-0.2	5.5
1897564	0.4	0.4	13.1	28	3.18	4	0.05	0.06	17	0.56	0.007	0.059	-0.05	4.2	0.8	15	-0.2	5
1897565	1.68	0.6	12.3	25	2.81	3	0.05	0.08	16	0.93	0.009	0.1	-0.05	3.6	0.6	38	-0.2	5.5
1897566	0.32	0.3	15.4	34	3.29	4	0.05	0.07	19	0.55	0.007	0.082	-0.05	4.4	0.5	18	-0.2	6.2
1897567	0.46	0.5	14.7	33	3.67	4	0.09	0.07	19	0.6	0.01	0.08	-0.05	5.8	0.6	22	-0.2	5.3
1897568	0.21	0.3	12.5	36	3.67	4	0.05	0.07	22	0.52	0.007	0.063	-0.05	7	0.8	12	-0.2	5.8
1897569	1.56	0.5	14.1	31	3.03	4	0.09	0.11	17	1.04	0.019	0.072	-0.05	4.6	0.6	33	-0.2	5.8
1897570	0.4	0.4	10.8	25	2.41	4	0.05	0.06	21	0.43	0.01	0.077	-0.05	3.8	0.9	29	-0.2	7.3
1897571	0.53	0.5	10.8	25	2.67	4	0.05	0.05	18	0.41	0.01	0.082	-0.05	4	1	34	-0.2	6.8
1897572	0.35	0.5	6.7	27	1.39	4	0.1	0.04	15	0.37	0.009	0.067	-0.05	3.9	1.5	22	-0.2	3.7
1897573	0.48	0.6	11.8	29	2.9	5	0.06	0.07	17	0.52	0.008	0.074	0.06	4	0.9	32	-0.2	6.9
1897574	0.57	0.6	13.1	29	2.75	4	0.06	0.07	18	0.6	0.009	0.081	-0.05	4.2	0.5	21	-0.2	5.1
1897575	1.9	0.4	12.2	26	2.92	3	0.08	0.07	16	1.14	0.008	0.08	-0.05	3.9	0.7	36	-0.2	4.7
1897576	0.32	-0.1	7.8	22	2	3	0.02	0.04	16	0.39	0.007	0.081	-0.05	2.3	-0.5	21	-0.2	4.6
1897577	1.36	0.6	11.1	24	2.59	3	0.06	0.08	16	0.88	0.009	0.086	-0.05	3.5	-0.5	31	-0.2	5.2
1897578	0.41	0.5	12.7	28	2.79	5	0.06	0.06	20	0.46	0.009	0.079	-0.05	4.1	0.9	30	-0.2	6.9
1897579	0.48	0.4	12.1	25	2.71	4	0.06	0.06	20	0.44	0.009	0.077	-0.05	4	0.7	34	-0.2	6.6
1897580	0.53	0.6	11.2	24	2.68	4	0.05	0.06	18	0.43	0.009	0.086	-0.05	3.7	1.5	35	-0.2	6.6
1897581	0.5	0.7	15.3	31	2.64	5	0.06	0.08	19	0.58	0.01	0.062	0.06	4.6	0.8	37	-0.2	8.2
1897582	0.46	0.5	14	29	2.84	4	0.05	0.08	18	0.53	0.009	0.083	-0.05	3.9	-0.5	24	-0.2	5.9
1897583	0.56	0.2	11.4	24	2.67	4	0.05	0.06	17	0.51	0.009	0.081	-0.05	3.3	-0.5	27	-0.2	5.1
1897584	0.42	0.3	12.9	30	3.01	4	0.06	0.07	19	0.5	0.009	0.071	-0.05	4	0.7	28	-0.2	6.3
1897585	0.43	0.6	10.8	26	2.87	4	0.05	0.07	20	0.47	0.009	0.087	-0.05	3.9	0.9	33	-0.2	7.5
1897586	0.51	0.5	12.9	27	2.5	4	0.05	0.07	20	0.48	0.01	0.07	-0.05	4	0.8	36	-0.2	7
1897587	0.48	0.3	11.9	22	2.37	3	0.04	0.05	20	0.43	0.011	0.067	-0.05	3.4	0.6	36	-0.2	6.8
1897588	0.57	0.5	11.4	28	2.66	4	0.06	0.06	20	0.47	0.01	0.072	-0.05	4.2	1	37	-0.2	6.9
1897591	0.73	0.5	12.2	28	2.38	4	0.06	0.06	18	0.54	0.013	0.073	-0.05	4.4	0.8	26	-0.2	5.1

Sample ID	Ti_pct	Tl_ppm	U_ppm	V_ppm	W_ppm	Lab	Date_Recei	Date_Final
1897559	0.014	0.1	0.6	41	-0.1	Bureau Veritas Commo	2020-10-13	2020-11-03
1897560	0.02	0.1	0.7	39	0.1	Bureau Veritas Commo	2020-10-13	2020-11-03
1897561	0.022	0.2	0.6	39	0.1	Bureau Veritas Commo	2020-10-13	2020-11-03
1897562	0.017	0.2	0.7	39	0.1	Bureau Veritas Commo	2020-10-13	2020-11-03
1897563	0.033	0.2	0.8	50	0.2	Bureau Veritas Commo	2020-10-13	2020-11-03
1897564	0.024	0.2	0.7	47	0.1	Bureau Veritas Commo	2020-10-13	2020-11-03
1897565	0.03	0.1	0.5	35	0.1	Bureau Veritas Commo	2020-10-13	2020-11-03
1897566	0.026	0.2	1	43	0.1	Bureau Veritas Commo	2020-10-13	2020-11-03
1897567	0.025	0.1	0.8	53	0.2	Bureau Veritas Commo	2020-10-13	2020-11-03
1897568	0.018	0.1	1.2	45	0.1	Bureau Veritas Commo	2020-10-13	2020-11-03
1897569	0.024	0.2	0.6	43	0.1	Bureau Veritas Commo	2020-10-13	2020-11-03
1897570	0.015	0.1	2	39	0.2	Bureau Veritas Commo	2020-10-13	2020-11-03
1897571	0.017	0.1	1.6	41	0.2	Bureau Veritas Commo	2020-10-13	2020-11-03
1897572	0.021	0.1	2.4	39	0.2	Bureau Veritas Commo	2020-10-13	2020-11-03
1897573	0.008	0.1	2.6	39	0.1	Bureau Veritas Commo	2020-10-13	2020-11-03
1897574	0.026	0.1	0.5	43	0.1	Bureau Veritas Commo	2020-10-13	2020-11-03
1897575	0.016	0.1	0.7	37	0.1	Bureau Veritas Commo	2020-10-13	2020-11-03
1897576	0.027	-0.1	0.7	33	0.2	Bureau Veritas Commo	2020-10-13	2020-11-03
1897577	0.026	0.1	0.5	38	0.1	Bureau Veritas Commo	2020-10-13	2020-11-03
1897578	0.013	0.1	2	43	0.1	Bureau Veritas Commo	2020-10-13	2020-11-03
1897579	0.013	0.1	1.9	41	0.1	Bureau Veritas Commo	2020-10-13	2020-11-03
1897580	0.022	0.1	1.9	40	0.2	Bureau Veritas Commo	2020-10-13	2020-11-03
1897581	0.011	0.2	2.2	45	0.1	Bureau Veritas Commo	2020-10-13	2020-11-03
1897582	0.02	0.1	1	43	0.1	Bureau Veritas Commo	2020-10-13	2020-11-03
1897583	0.014	0.1	1.6	36	-0.1	Bureau Veritas Commo	2020-10-13	2020-11-03
1897584	0.019	0.1	1.8	43	0.1	Bureau Veritas Commo	2020-10-13	2020-11-03
1897585	0.012	0.1	2.7	38	0.1	Bureau Veritas Commo	2020-10-13	2020-11-03
1897586	0.014	0.1	2	41	0.1	Bureau Veritas Commo	2020-10-13	2020-11-03
1897587	0.018	-0.1	1.2	37	0.1	Bureau Veritas Commo	2020-10-13	2020-11-03
1897588	0.02	0.1	2.6	45	0.2	Bureau Veritas Commo	2020-10-13	2020-11-03
1897591	0.033	0.1	0.8	46	0.2	Bureau Veritas Commo	2020-10-13	2020-11-03

Sample ID	Easting	Northing	Sampler	Sample Date	Type	Organics (%)	Fragments (%)	Slope (°)	Depth (cm)	Horizon	Colour	Quality
1897592	473561	7085096	P Livingston	2020-10-07	Soil	5	5	5	60	C	GY	4
1897593	473587	7085059	P Livingston	2020-10-07	Soil	5	5	0	70	C	GY	4
1897594	473610	7085010	P Livingston	2020-10-07	Soil	5	5	10	80	B/C	GY	3
1897595	473635	7084968	P Livingston	2020-10-07	Soil	8	5	10	60	B/C	GY	3
1897596	473660	7084923	P Livingston	2020-10-07	Soil	5	5	0	50	C	BR	4
1897597	473682	7084889	P Livingston	2020-10-07	Soil	2	5	0	60	B/C	GY	3
1897599	473732	7084795	P Livingston	2020-10-07	Soil	5	5	0	50	B/C	GY	3
1897600	473754	7084749	P Livingston	2020-10-07	Soil	2	5	0	30	C	BR	5
1897601	473775	7084709	P Livingston	2020-10-07	Soil	2	5	0	50	C	BR	4
1897602	473808	7084661	P Livingston	2020-10-07	Soil	2	5	0	80	B/C	GY	4
1897603	473826	7084621	P Livingston	2020-10-07	Soil	2	5	0	40	B/C	GY	4
1897604	473853	7084574	P Livingston	2020-10-07	Soil	2	5	0	60	B/C	GY	4
1897605	473876	7084537	P Livingston	2020-10-07	Soil	8	5	0	50	B/C	GY	3
1897606	473902	7084490	P Livingston	2020-10-07	Soil	10	5	0	40	B/C	GY	3
1897608	473642	7084865	P Livingston	2020-10-07	Soil	5	5	0	60	B/C	GY	3
1897609	473612	7084907	P Livingston	2020-10-07	Soil	5	5	5	40	C	BR	4
1897610	473585	7084948	P Livingston	2020-10-07	Soil	5	5	10	70	C	GY	4
1897611	473568	7084991	P Livingston	2020-10-07	Soil	5	5	10	80	C	GY	4
1897612	473541	7085035	P Livingston	2020-10-07	Soil	5	5	10	60	C	GY BR	4
1897613	473517	7085078	P Livingston	2020-10-07	Soil	10	5	10	50	B/C	GY	3
1897614	473491	7085120	P Livingston	2020-10-07	Soil	10	5	10	70	B/C	GY	3
1897615	473573	7085167	M Linley	2020-10-07	Soil	10	5	10	50	B/C	BR	4
1897616	473600	7085131	M Linley	2020-10-07	Soil	2	10	5	40	B/C	GY OR	4
1897617	473627	7085080	M Linley	2020-10-07	Soil	2	10	5	50	B/C	GY OR	4
1897618	473656	7085045	M Linley	2020-10-07	Soil	1	10	20	50	C	GY	4
1897619	473682	7085010	M Linley	2020-10-07	Soil	0	5	25	40	C	GY	4
1897620	473708	7084954	M Linley	2020-10-07	Soil	5	5	5	60	C	GY	4
1897621	473719	7084924	M Linley	2020-10-07	Soil	5	5	5	70	C	GY	4
1897622	473758	7084842	M Linley	2020-10-07	Soil	2	5	5	50	C	GY BR	4
1897623	473757	7084804	M Linley	2020-10-07	Soil	0	5	5	70	C	GY	4
1897624	473800	7084762	M Linley	2020-10-07	Soil	0	5	5	60	C	GY BR	4

Sample ID	Assay Certificate	Au (ppb)	Ag (ppm	b (ppm	Zn (ppm)	Cu (ppm)	As (ppm)	Sb (ppm)	Mn (ppm)	Ag_Equiv	Mo_ppm	Ni_ppm	Al_pct	B_ppm	Ba_ppm	Bi_ppm
1897592	WHI20000560	4	0.5	23.4	89	41.5	53	1.2	524	1.8872	1.3	29.7	1.09	2	231	0.3
1897593	WHI20000560	3.6	0.4	22.5	121	40.8	9.7	1	189	1.8882	0.3	26.6	1.36	3	339	0.3
1897594	WHI20000560	15.1	0.4	26.4	113	28	27	1.1	459	2.8686	1.1	24.6	0.9	3	305	0.3
1897595	WHI20000560	4.9	0.4	24.4	105	38	34.5	1.3	534	1.9172	1.5	31.6	1.04	2	196	0.3
1897596	WHI20000560	5.9	0.05	20.3	68	48.4	35.1	1.2	431	1.5943	1.2	30.3	1.57	1	215	0.2
1897597	WHI20000560	4.9	0.05	11.2	74	11.4	1.4	0.4	98	1.0653	0.1	16.5	1.25	2	149	0.1
1897599	WHI20000560	3.4	0.7	27.3	147	38.9	24.2	2.3	403	2.2885	0.8	35.2	1.99	1	466	0.3
1897600	WHI20000560	1.7	0.2	26.6	102	24.1	34	1.5	385	1.2325	2.4	22.1	1.41	1	179	0.5
1897601	WHI20000560	4.6	0.3	18.1	103	32.3	30.8	1.2	296	1.6885	2.6	29.5	1.72	2	533	0.3
1897602	WHI20000560	2.6	0.5	18	84	37.7	21.4	1.5	1037	1.6594	1.1	32.9	1.32	1	369	0.2
1897603	WHI20000560	3.8	0.4	20	127	30.8	20.3	2.2	259	1.8129	0.6	32.6	1.55	1	350	0.2
1897604	WHI20000560	3.7	0.4	22.8	137	36	23.8	3.1	333	1.9206	0.7	38.5	1.64	2	383	0.3
1897605	WHI20000560	4	0.3	17.2	108	27.3	20.3	2.3	603	1.5918	0.6	31.5	1.27	2	290	0.2
1897606	WHI20000560	3.1	0.3	18.8	106	21.6	19	2.4	145	1.4332	0.5	25.8	1.24	1	235	0.2
1897608	WHI20000560	3.4	0.1	15.9	73	29.6	5.9	0.6	125	1.1865	0.2	23.1	1.22	1	146	0.2
1897609	WHI20000560	4.4	0.4	22.9	78	56.2	52	1.3	488	1.9409	1.3	28	1.24	1	218	0.2
1897610	WHI20000560	22.5	0.5	25.3	120	43.7	33.2	1.3	575	3.9172	1.4	34.4	1.19	2	408	0.3
1897611	WHI20000560	4.2	0.5	27.9	130	44.9	34.6	1.4	753	2.1584	2	39.8	1.34	2	316	0.4
1897612	WHI20000560	6.7	0.5	30.5	122	56.4	39.2	1.5	800	2.5117	1.8	43.8	1.45	3	250	0.3
1897613	WHI20000560	3.8	0.5	24.6	106	48.2	30.7	1.4	546	2.0293	1.4	32.6	1.26	3	300	0.3
1897614	WHI20000560	9.2	0.4	19.3	93	34.5	24.4	1.1	462	2.2306	0.9	27.8	1.09	3	279	0.3
1897615	WHI20000560	7.1	0.4	25.2	96	53.5	43	1.1	494	2.2745	1.2	31.3	1.24	3	298	0.3
1897616	WHI20000560	6.3	0.4	27.9	102	48.8	31.5	1.2	600	2.1797	1.9	40.9	1.43	2	329	0.3
1897617	WHI20000560	6.6	0.2	29.3	91	27.8	26	1	444	1.7226	2	31.4	1.35	2	238	0.3
1897618	WHI20000560	37.1	0.5	30.9	117	51.9	65.3	1.6	665	5.478	1.6	36	1.07	3	255	0.4
1897619	WHI20000560	7	0.5	28	124	41.7	44.6	1.5	430	2.3737	1.5	33.4	0.94	2	192	0.5
1897620	WHI20000560	19.2	0.2	31.6	89	63.7	48	1.5	585	3.3922	1.6	40.7	1.78	1	256	0.3
1897621	WHI20000560	19.5	0.5	28.7	104	58.9	46.4	2.6	662	3.7277	1.6	36.2	1.15	2	267	0.3
1897622	WHI20000560	7.8	0.6	36.7	115	46.2	54.3	1.3	819	2.5954	1.9	38	1.77	2	326	0.5
1897623	WHI20000560	5.5	0.5	38.6	140	58.9	242.9	2.6	785	2.5368	2.2	46.4	1.48	3	273	0.4
1897624	WHI20000560	3.3	0.3	20.8	86	44.5	36.2	1.1	446	1.6273	1.3	30.2	1.29	1	222	0.3

Sample ID	Ca_pct	Cd_ppm	Co_ppm	Cr_ppm	Fe_pct	Ga_ppm	Hg_ppm	K_pct	La_ppm	Mg_pct	Na_pct	P_pct	S_pct	Sc_ppm	Se_ppm	Sr_ppm	Te_ppm	Th_ppm
1897592	0.56	0.3	11	24	2.59	3	0.05	0.06	16	0.49	0.008	0.081	-0.05	3.3	0.5	23	-0.2	4.3
1897593	1.33	0.8	7.8	26	2.09	4	0.1	0.11	12	0.6	0.008	0.078	0.12	3.8	2.2	47	-0.2	4.5
1897594	1.46	0.6	10.6	21	2.34	3	0.07	0.06	12	0.58	0.007	0.084	0.06	2.9	0.9	35	-0.2	3
1897595	1.57	0.5	10.7	25	2.74	3	0.05	0.07	14	1.05	0.008	0.076	-0.05	3.4	0.5	28	-0.2	3.5
1897596	0.14	0.1	11.4	29	2.72	4	0.04	0.05	19	0.52	0.007	0.022	-0.05	3.8	-0.5	11	-0.2	6.3
1897597	0.5	0.2	4.4	24	1.04	4	0.03	0.05	14	0.45	0.008	0.087	-0.05	2.4	-0.5	30	-0.2	2.9
1897599	0.8	0.3	14.5	32	2.97	5	0.06	0.08	17	0.57	0.01	0.083	-0.05	4.1	0.9	45	-0.2	4.6
1897600	0.35	0.2	10	30	2.98	5	0.01	0.06	15	0.5	0.006	0.058	-0.05	2.4	-0.5	18	-0.2	3.9
1897601	0.47	0.2	10.5	38	2.98	5	0.06	0.08	19	0.55	0.014	0.089	-0.05	5	-0.5	32	-0.2	5.5
1897602	0.99	0.6	11.7	26	2.61	4	0.06	0.07	15	0.46	0.009	0.079	-0.05	3.8	0.8	52	-0.2	3.9
1897603	0.44	0.4	13.3	26	2.52	4	0.05	0.06	21	0.48	0.01	0.073	-0.05	4	0.8	34	-0.2	7.7
1897604	0.53	0.5	14.4	28	2.58	4	0.06	0.07	22	0.51	0.01	0.076	0.05	4.6	1	40	-0.2	8.4
1897605	0.56	0.5	13.2	22	2.59	3	0.05	0.05	20	0.4	0.009	0.078	-0.05	3.6	0.9	39	-0.2	6.6
1897606	0.43	0.3	9.5	21	2.05	4	0.03	0.05	21	0.37	0.008	0.063	-0.05	3.1	0.9	30	-0.2	6.4
1897608	0.39	-0.1	7.8	26	1.49	3	0.02	0.04	16	0.49	0.007	0.082	-0.05	2.5	-0.5	24	-0.2	4.6
1897609	0.2	0.2	11.7	26	2.6	3	0.05	0.06	18	0.47	0.006	0.054	-0.05	3.7	-0.5	10	-0.2	5.2
1897610	1.26	0.7	12.6	27	2.69	3	0.07	0.09	15	0.77	0.009	0.081	-0.05	3.6	0.8	30	-0.2	4.3
1897611	0.64	0.7	13.4	31	3.14	4	0.08	0.11	18	0.59	0.009	0.093	-0.05	4.5	0.6	26	-0.2	5.5
1897612	1.19	0.5	13.6	30	3.23	4	0.11	0.11	16	0.92	0.009	0.055	-0.05	4.9	0.7	25	-0.2	4.7
1897613	1.06	0.3	9.9	26	2.78	4	0.07	0.08	14	0.71	0.01	0.069	-0.05	3.5	0.6	24	-0.2	3.5
1897614	0.94	0.6	11.4	24	2.47	3	0.05	0.05	15	0.51	0.011	0.092	-0.05	3.6	0.7	33	-0.2	4.8
1897615	0.97	0.4	11.7	29	2.74	3	0.08	0.06	15	0.61	0.01	0.061	-0.05	3.9	0.9	26	-0.2	3.8
1897616	0.86	0.4	14.5	33	3.43	4	0.08	0.07	17	0.75	0.009	0.058	-0.05	5.6	0.6	19	-0.2	5.3
1897617	0.47	0.2	13.7	30	3.28	4	0.05	0.07	16	0.62	0.006	0.033	-0.05	3.7	0.6	15	-0.2	5.5
1897618	1.17	0.6	12.3	25	2.92	3	0.07	0.08	15	0.87	0.009	0.085	-0.05	3.7	0.6	25	-0.2	5.4
1897619	1.4	0.6	10.7	25	2.83	3	0.06	0.07	14	1.03	0.01	0.098	-0.05	3.2	0.6	29	-0.2	4.9
1897620	0.24	0.2	14.4	42	3.37	5	0.07	0.07	22	0.84	0.007	0.037	-0.05	7.6	-0.5	11	-0.2	6.4
1897621	0.77	0.4	11.6	28	2.97	3	0.07	0.07	16	0.77	0.01	0.089	-0.05	4.5	-0.5	20	-0.2	6.1
1897622	0.29	0.3	12.8	35	3.83	4	0.08	0.08	19	0.56	0.007	0.064	-0.05	4.9	0.6	14	-0.2	6.2
1897623	2.93	0.9	15.6	38	3.64	4	0.08	0.14	17	1.46	0.013	0.095	-0.05	4.4	0.6	64	-0.2	6.7
1897624	0.29	0.3	9.1	27	2.82	3	0.03	0.05	14	0.49	0.006	0.059	-0.05	3.6	-0.5	12	-0.2	4.7

Sample ID	Ti_pct	Tl_ppm	U_ppm	V_ppm	W_ppm	Lab	Date_Recei	Date_Final
1897592	0.024	0.1	0.6	38	-0.1	Bureau Veritas Commo	2020-10-13	2020-11-03
1897593	0.012	0.1	2.6	40	-0.1	Bureau Veritas Commo	2020-10-13	2020-11-03
1897594	0.018	0.1	0.6	31	0.1	Bureau Veritas Commo	2020-10-13	2020-11-03
1897595	0.022	0.1	0.6	34	0.1	Bureau Veritas Commo	2020-10-13	2020-11-03
1897596	0.027	0.1	0.7	43	0.1	Bureau Veritas Commo	2020-10-13	2020-11-03
1897597	0.032	0.1	0.7	33	0.1	Bureau Veritas Commo	2020-10-13	2020-11-03
1897599	0.009	0.2	2.3	51	0.1	Bureau Veritas Commo	2020-10-13	2020-11-03
1897600	0.036	0.1	0.5	53	0.1	Bureau Veritas Commo	2020-10-13	2020-11-03
1897601	0.04	0.1	3.1	60	0.2	Bureau Veritas Commo	2020-10-13	2020-11-03
1897602	0.014	0.1	1.7	38	0.1	Bureau Veritas Commo	2020-10-13	2020-11-03
1897603	0.018	0.1	1.9	44	0.2	Bureau Veritas Commo	2020-10-13	2020-11-03
1897604	0.016	0.1	2	43	0.2	Bureau Veritas Commo	2020-10-13	2020-11-03
1897605	0.018	-0.1	1.6	36	0.2	Bureau Veritas Commo	2020-10-13	2020-11-03
1897606	0.016	-0.1	1.4	35	0.1	Bureau Veritas Commo	2020-10-13	2020-11-03
1897608	0.034	-0.1	0.7	39	0.1	Bureau Veritas Commo	2020-10-13	2020-11-03
1897609	0.024	0.2	0.6	38	0.1	Bureau Veritas Commo	2020-10-13	2020-11-03
1897610	0.02	0.1	0.8	38	-0.1	Bureau Veritas Commo	2020-10-13	2020-11-03
1897611	0.022	0.2	0.6	45	0.1	Bureau Veritas Commo	2020-10-13	2020-11-03
1897612	0.019	0.2	0.6	46	0.1	Bureau Veritas Commo	2020-10-13	2020-11-03
1897613	0.018	0.1	0.7	39	0.1	Bureau Veritas Commo	2020-10-13	2020-11-03
1897614	0.029	0.1	0.9	37	0.3	Bureau Veritas Commo	2020-10-13	2020-11-03
1897615	0.022	0.1	0.9	39	0.3	Bureau Veritas Commo	2020-10-13	2020-11-03
1897616	0.017	0.1	0.7	48	0.2	Bureau Veritas Commo	2020-10-13	2020-11-03
1897617	0.013	0.1	0.5	43	0.1	Bureau Veritas Commo	2020-10-13	2020-11-03
1897618	0.022	0.1	0.5	36	0.2	Bureau Veritas Commo	2020-10-13	2020-11-03
1897619	0.026	0.1	0.6	33	0.2	Bureau Veritas Commo	2020-10-13	2020-11-03
1897620	0.043	0.2	0.9	63	0.1	Bureau Veritas Commo	2020-10-13	2020-11-03
1897621	0.028	0.2	0.5	40	0.1	Bureau Veritas Commo	2020-10-13	2020-11-03
1897622	0.012	0.2	0.9	49	0.1	Bureau Veritas Commo	2020-10-13	2020-11-03
1897623	0.03	0.3	0.6	44	0.1	Bureau Veritas Commo	2020-10-13	2020-11-03
1897624	0.015	0.2	0.6	41	0.1	Bureau Veritas Commo	2020-10-13	2020-11-03

Sample ID	Easting	Northing	Sampler	Sample Date	Type	Organics (%)	Fragments (%)	Slope (°)	Depth (cm)	Horizon	Colour	Quality
1897625	473820	7084739	M Linley	2020-10-07	Soil	2	5	5	60	B/C	GY	4
1897626	473842	7084689	M Linley	2020-10-07	Soil	2	5	5	60	B/C	GY	4
1897627	473861	7084640	M Linley	2020-10-07	Soil	10	0	5	50	B	GY	3
1897628	473895	7084591	M Linley	2020-10-07	Soil	10	0	5	50	B	GY	3
1897629	473917	7084559	M Linley	2020-10-07	Soil	20	0	5	60	B	GY	2
1897630	473950	7084478	M Linley	2020-10-07	Soil	50	0	5	40	B	GY	2
1897631	473886	7084438	M Linley	2020-10-07	Soil	45	0	5	40	B	GY BR	2
1897632	473862	7084455	M Linley	2020-10-07	Soil	30	0	5	40	B	GY	2
1897633	473812	7084553	M Linley	2020-10-07	Soil	40	0	5	50	B	GY BR	2
1897634	473795	7084576	M Linley	2020-10-07	Soil	30	0	5	50	B	GY	3
1897635	473762	7084635	M Linley	2020-10-07	Soil	30	0	5	40	B	GY	3
1897636	473758	7084701	M Linley	2020-10-07	Soil	0	2	5	95	B	GY	5
1897637	473704	7084735	M Linley	2020-10-07	Soil	0	2	5	50	B	BR GY	2
1897638	473690	7084769	M Linley	2020-10-07	Soil	0	2	5	50	B/C	GY BR	3
1897639	473622	7084680	P Livingston	2020-10-08	Soil	10	5	0	40	B/C	GY	3
1897640	473600	7084723	P Livingston	2020-10-08	Soil	5	5	0	50	C	BR	4
1897641	473576	7084768	P Livingston	2020-10-08	Soil	8	5	0	50	C	GY	4
1897642	473549	7084812	P Livingston	2020-10-08	Soil	2	8	0	50	C	BR	5
1897643	473527	7084857	P Livingston	2020-10-08	Soil	5	5	10	50	C	BR	4
1897644	473498	7084901	P Livingston	2020-10-08	Soil	5	5	10	50	B/C	GY	3
1897645	473481	7084945	P Livingston	2020-10-08	Soil	5	5	10	50	C	BR	4
1897646	473452	7084989	P Livingston	2020-10-08	Soil	5	5	10	50	C	BR	4
1897647	473429	7085033	P Livingston	2020-10-08	Soil	5	5	10	50	C	BR	4
1897648	473403	7085075	P Livingston	2020-10-08	Soil	5	5	10	50	C	BR GY	4
1897649	473381	7085118	P Livingston	2020-10-08	Soil	10	5	10	50	B	BR GY	3
1895906	472120	7085248	M Linley		Geoprobe							
1895903	472161	7085228	M Linley		Geoprobe	HTR 001 bottom, 0-1m = A/B, 1-2.7m = Till, 3.7-4.5m = permafrost; sample at bedrock interface (Q=4/5)						
1895904	472179	7085029	M Linley		Geoprobe	Geoprobe target B, 0.9-1.2m = qz vein + Aspy in sericie schist(?) boulder (?), along 300 degree spring						

Sample ID	Assay Certificate	Au (ppb)	Ag (ppm	b (ppm	Zn (ppm)	Cu (ppm)	As (ppm)	Sb (ppm)	Mn (ppm)	Ag_Equiv	Mo_ppm	Ni_ppm	Al_pct	B_ppm	Ba_ppm	Bi_ppm
1897625	WHI20000560	4.8	0.9	32.8	97	34.5	43.8	1.5	649	2.3611	1.3	27.3	1	1	157	0.3
1897626	WHI20000560	3.8	0.3	29.9	172	53.8	28	1.6	819	2.2278	2	45.4	1.47	4	248	0.4
1897627	WHI20000560	4.9	0.5	22.1	106	31.1	52.3	2.6	268	1.9344	1	29.2	1.38	1	343	0.2
1897628	WHI20000560	3.5	0.4	18.2	123	30.9	18	2.5	528	1.7582	0.6	32.2	1.4	2	336	0.2
1897629	WHI20000560	5.2	0.3	20.5	132	31.2	19	2.7	297	1.8832	0.6	34.4	1.51	1	365	0.2
1897630	WHI20000561	7	0.4	21.5	124	32.2	26	3.5	210	2.1404	0.7	35	1.3	2	323	0.3
1897631	WHI20000561	10	0.2	16.3	114	26	27.6	3.4	743	2.1021	0.6	32.2	0.98	1	272	0.2
1897632	WHI20000561	2.9	0.2	16.6	115	26.2	18.5	3.2	247	1.4003	0.5	30.3	1.1	1	258	0.2
1897633	WHI20000561	3.1	0.3	18.6	112	29.7	19.6	2.7	298	1.5536	0.5	30	1.22	2	306	0.2
1897634	WHI20000561	3.5	0.4	21.1	125	36.7	34.9	3	508	1.845	0.8	36.4	1.46	2	373	0.3
1897635	WHI20000561	3.6	0.5	20.6	98	30.1	38.9	2.4	293	1.7491	0.7	27.2	1.39	1	317	0.2
1897636	WHI20000561	5.4	0.1	10	59	25.4	18.8	1.6	388	1.2493	0.7	22	0.73	1	151	0.1
1897637	WHI20000561	4.5	0.5	19.5	115	32.6	31.7	2.5	362	1.9445	0.8	28	1.41	1	304	0.2
1897638	WHI20000561	4.2	0.3	23.3	127	46.8	29.7	1.6	733	1.9484	1.4	39.4	1.24	3	244	0.3
1897639	WHI20000561	4.5	0.5	22.1	130	32.4	30.3	2.4	5918	2.0235	1.2	37.7	1.54	2	559	0.3
1897640	WHI20000561	2.4	0.3	26.9	116	46.1	24.4	1.4	713	1.7217	1.6	38.5	1.25	3	418	0.3
1897641	WHI20000561	4	0.2	24.2	91	35.1	5.4	0.9	100	1.5266	0.4	22.6	1.13	2	143	0.3
1897642	WHI20000561	14.3	0.3	27.9	78	59.6	53.6	1.3	448	2.8888	1.3	30.2	1.05	-1	154	0.2
1897643	WHI20000561	2.2	0.4	22.7	108	36.4	59.5	1.2	489	1.6367	1.3	30.2	1.13	2	202	0.3
1897644	WHI20000561	4.4	0.3	19.2	82	33.1	26.6	1	127	1.5819	0.9	22.1	1.02	-1	185	0.2
1897645	WHI20000561	32.5	0.3	21	80	20.9	78.9	1.1	460	4.2498	1	20.6	0.98	1	151	0.3
1897646	WHI20000561	1.8	0.2	23	107	46.1	31.5	0.8	912	1.504	0.9	22.8	1.94	1	464	0.3
1897647	WHI20000561	2.1	0.05	12.5	67	20.3	14	0.7	178	0.8587	1	21.1	1.36	-1	188	0.2
1897648	WHI20000561	6	0.7	26.3	104	55.6	47.1	1.5	597	2.5308	1.2	30.4	1.02	2	231	0.3
1897649	WHI20000561	2.3	0.3	17.2	70	29.6	19.6	1	272	1.2671	0.4	19.2	0.9	2	239	0.2
1895906	WHI20000065	3	0.9	23.3	105	101.3	72	2.1	685	3.0006	14.1	102.7	0.96	2	310	0.2
1895903	WHI20000065	8.8	0.8	30.1	136	80.2	86	2.1	692	3.3031	4.8	36	0.85	2	195	0.3
1895904	WHI20000065	1.9	0.2	10.1	50	42.5	19.1	0.7	417	1.1648	2.4	17	0.46	2	133	0.1

Sample ID	Ca_pct	Cd_ppm	Co_ppm	Cr_ppm	Fe_pct	Ga_ppm	Hg_ppm	K_pct	La_ppm	Mg_pct	Na_pct	P_pct	S_pct	Sc_ppm	Se_ppm	Sr_ppm	Te_ppm	Th_ppm
1897625	1.16	0.7	8.2	24	2.57	3	0.05	0.06	17	0.91	0.008	0.098	-0.05	3.3	-0.5	18	-0.2	5.3
1897626	2.17	0.7	14.4	31	3.49	4	0.1	0.14	17	1.61	0.01	0.082	-0.05	4.6	-0.5	35	-0.2	6.1
1897627	0.37	0.6	11.3	24	2.91	4	0.05	0.05	17	0.43	0.009	0.095	-0.05	3.7	0.7	28	-0.2	6.6
1897628	0.49	0.6	12.8	24	2.64	4	0.06	0.06	19	0.43	0.01	0.081	-0.05	3.8	1.1	36	-0.2	7.1
1897629	0.49	0.5	12.9	25	2.73	4	0.05	0.06	20	0.48	0.009	0.075	-0.05	4	0.9	35	-0.2	7.6
1897630	0.48	0.5	13.8	22	2.42	4	0.05	0.05	18	0.41	0.009	0.066	-0.05	3.6	1.1	32	-0.2	7.2
1897631	0.62	0.6	13	17	2.48	3	0.06	0.04	15	0.34	0.007	0.072	0.06	2.8	1.3	42	-0.2	5.6
1897632	0.32	0.6	9.9	19	2.05	3	0.05	0.04	18	0.36	0.008	0.073	-0.05	3.1	1.3	27	-0.2	6.7
1897633	0.43	0.4	11.9	21	2.56	4	0.04	0.04	16	0.4	0.007	0.075	-0.05	3.3	1.1	32	-0.2	6.2
1897634	0.46	0.6	14.9	24	3.36	4	0.06	0.05	17	0.44	0.009	0.084	-0.05	4.1	1.1	37	-0.2	7.2
1897635	0.39	0.4	10.6	23	2.84	4	0.06	0.05	17	0.44	0.008	0.076	-0.05	3.8	0.7	29	-0.2	6.4
1897636	0.79	0.4	8.5	19	2.02	2	0.04	0.05	12	0.5	0.02	0.083	-0.05	2.9	-0.5	33	-0.2	4.7
1897637	0.41	0.5	11	25	2.77	4	0.05	0.05	17	0.45	0.008	0.076	-0.05	3.9	0.8	29	-0.2	7.1
1897638	0.64	0.6	12.7	26	3.24	4	0.07	0.07	15	0.67	0.008	0.078	-0.05	4.3	0.6	26	-0.2	5.4
1897639	0.61	0.7	19.1	26	3.73	4	0.05	0.06	14	0.49	0.008	0.078	-0.05	3.9	0.9	41	-0.2	5.8
1897640	2.14	0.6	13	26	3.04	4	0.09	0.1	14	1.18	0.009	0.071	-0.05	4.1	-0.5	44	-0.2	4.6
1897641	0.31	0.4	6.2	26	1.5	4	0.07	0.07	16	0.44	0.007	0.068	-0.05	3.4	-0.5	18	-0.2	5.2
1897642	0.15	0.2	10.7	23	2.64	3	0.05	0.04	16	0.39	0.006	0.051	-0.05	4.1	-0.5	9	-0.2	5
1897643	0.74	0.5	10.5	23	2.75	3	0.05	0.07	14	0.69	0.009	0.071	-0.05	3.1	-0.5	20	-0.2	4.4
1897644	0.48	0.4	9.3	22	2.17	3	0.04	0.04	14	0.46	0.008	0.086	-0.05	3.1	0.6	20	-0.2	5.1
1897645	0.45	0.3	8.5	21	2.14	3	0.03	0.05	12	0.46	0.006	0.088	-0.05	2.4	-0.5	19	-0.2	3.3
1897646	0.23	1.3	13.5	30	3.23	5	0.04	0.06	18	0.43	0.007	0.063	-0.05	4.5	-0.5	15	-0.2	5.2
1897647	0.15	0.2	8.1	23	2.55	4	0.02	0.04	12	0.37	0.006	0.031	-0.05	2.1	-0.5	11	-0.2	4.2
1897648	1.13	0.4	10.4	22	2.82	3	0.08	0.05	13	0.74	0.008	0.094	-0.05	3.9	0.7	22	-0.2	3.2
1897649	0.84	0.3	6.5	19	1.79	3	0.06	0.04	11	0.41	0.009	0.06	0.06	2.6	1.1	27	-0.2	3.6
1895906	1.81	0.6	16.1	76	3	0.05	0	0.08	10	1.04	0.012	0.081		3.3	0.6	40	-0.2	3.8
1895903	1.66	0.6	14.1	25	3	0.05	0	0.07	11	0.88	0.015	0.085		3.1	0.7	36	-0.2	4
1895904	12.07	0.3	7.6	14	1	0.02	0	0.04	6	6.94	0.011	0.047		1.6	1	44	-0.2	1.7

Sample ID	Ti_pct	Tl_ppm	U_ppm	V_ppm	W_ppm	Lab	Date_Recei	Date_Final
1897625	0.024	0.1	0.5	31	0.1	Bureau Veritas Commo	2020-10-13	2020-11-03
1897626	0.017	0.2	0.6	49	0.1	Bureau Veritas Commo	2020-10-13	2020-11-03
1897627	0.013	0.1	1.9	39	0.2	Bureau Veritas Commo	2020-10-13	2020-11-03
1897628	0.015	-0.1	1.7	39	0.2	Bureau Veritas Commo	2020-10-13	2020-11-03
1897629	0.013	0.1	1.7	39	0.1	Bureau Veritas Commo	2020-10-13	2020-11-03
1897630	0.011	0.1	2	36	0.2	Bureau Veritas Commo	2020-10-13	2020-11-03
1897631	0.012	-0.1	1.4	28	0.1	Bureau Veritas Commo	2020-10-13	2020-11-03
1897632	0.016	-0.1	1.5	32	0.2	Bureau Veritas Commo	2020-10-13	2020-11-03
1897633	0.01	-0.1	1.5	34	0.1	Bureau Veritas Commo	2020-10-13	2020-11-03
1897634	0.011	0.1	1.9	41	0.1	Bureau Veritas Commo	2020-10-13	2020-11-03
1897635	0.012	0.1	1.8	38	0.2	Bureau Veritas Commo	2020-10-13	2020-11-03
1897636	0.036	-0.1	0.5	38	0.2	Bureau Veritas Commo	2020-10-13	2020-11-03
1897637	0.013	0.1	1.9	38	0.1	Bureau Veritas Commo	2020-10-13	2020-11-03
1897638	0.02	0.1	1	43	0.1	Bureau Veritas Commo	2020-10-13	2020-11-03
1897639	0.01	0.1	1.9	40	0.1	Bureau Veritas Commo	2020-10-13	2020-11-03
1897640	0.016	0.1	1	42	0.1	Bureau Veritas Commo	2020-10-13	2020-11-03
1897641	0.022	-0.1	0.6	40	0.1	Bureau Veritas Commo	2020-10-13	2020-11-03
1897642	0.025	0.1	0.7	36	0.1	Bureau Veritas Commo	2020-10-13	2020-11-03
1897643	0.019	0.1	0.5	41	0.1	Bureau Veritas Commo	2020-10-13	2020-11-03
1897644	0.021	-0.1	0.7	36	0.2	Bureau Veritas Commo	2020-10-13	2020-11-03
1897645	0.017	-0.1	0.8	34	-0.1	Bureau Veritas Commo	2020-10-13	2020-11-03
1897646	0.018	0.2	2.5	55	0.2	Bureau Veritas Commo	2020-10-13	2020-11-03
1897647	0.025	-0.1	0.4	44	0.2	Bureau Veritas Commo	2020-10-13	2020-11-03
1897648	0.02	0.1	0.8	36	0.1	Bureau Veritas Commo	2020-10-13	2020-11-03
1897649	0.017	0.1	1.1	33	0.2	Bureau Veritas Commo	2020-10-13	2020-11-03
1895906	0.036	0.1		38	11.9	Bureau Veritas Commo	22-Jun-20	10-Jul-20
1895903	0.047	0.1		34	0.9	Bureau Veritas Commo	22-Jun-20	10-Jul-20
1895904	0.016	-0.1		17	4.1	Bureau Veritas Commo	22-Jun-20	10-Jul-20

Appendix IV. Rock Descriptions and Assays

Sample ID	Target	Easting	Northing	Sampler	Sample Type	Description	Assay Certificate
1895905	Silver Queen	472094	7084796	M Linley	Outcrop	Qtz vein in schist w pyrite, above creek along cliff face	WHI20000066
1895856	Silver Queen	472073	7084800	L Blackburn	Chip	Massive sulphide (pyrite = 10-15%); vfg to euhedral clots along foliation in limonite and hematite altered (2/3) schist (qz-mica) on creek	WHI20000066
1895857	Silver Queen	471998	7085031	L Blackburn	Chip	1m chip along 'swiss cheese' limonite altered horizon +/- hematite gouge in quartzite	WHI20000066
1895858	Silver Queen	471998	7085031	L Blackburn	Chip	1m chip along dark grey sucrosic quartzite between qtz vein stockwork, <4% pyrite, <1% Aspy	WHI20000066

Sample ID	Weight (kg)	Au (ppb)	Ag (ppm)	Pb (ppm)	Zn (ppm)	Cu (ppm)	As (ppm)	Sb (ppm)	Mn (ppm)	S (%)	Fe (%)	Ag_Equiv
1895905	0.9	< 0.5	0.5	97.5	98	42.3	16.6	3	1178	0.92	2.2	74.9451
1895856	2.67	2.8	4.9	411	438	132.2	61.6	11.3	2990	7.59	11.43	80.6038
1895857	0.95	< 0.5	7.2	1062	1067	97.9	47.7	17.5	954	0.67	12.02	82.3003
1895858	0.74	< 0.5	1	120.7	39	6.1	7.2	1.1	60	0.11	0.74	75.0184

Sample ID	Au_Best_ppm	Mo_Best_pct	Ni_Best_pct	Cu_Best_pct	Pb_Best_pct	Zn_Best_pct	Ag_ppm_OL	Ag_ppm	Mo_ppm	Ni_ppm	Pb_pct	Zn_pct
1895905	0.00025	0.00001	0.00185	0.00423	1	0.5		0.5	0.1	18.5	-2	-1
1895856	0.0028	0.00025	0.00647	0.01322	1	0.5		4.9	2.5	64.7	-2	-1
1895857	0.00025	0.00018	0.00369	0.00979	1	0.5		7.2	1.8	36.9	-2	-1
1895858	0.00025	0.00003	0.00039	0.00061	1	0.5		1	0.3	3.9	-2	-1

Sample ID	Al_pct	B_ppm	Ba_ppm	Bi_ppm	Ca_pct	Cd_ppm	Co_ppm	Cr_ppm	Ga_ppm	Hg_ppm	K_pct	La_ppm
1895905	0.23	-1	16	0.6	7.04	0.3	8.3	5	-1	0.01	0.02	2
1895856	1.04	-1	21	0.5	1.88	4.3	12.7	13	3	0.06	0.08	1
1895857	2.84	-1	20	0.6	0.26	11.3	2.1	49	10	0.07	0.03	8
1895858	0.25	-1	82	-0.1	0.05	0.4	0.7	7	-1	0.02	0.05	5

Sample ID	Mg_pct	Na_pct	P_pct	Sc_ppm	Se_ppm	Sr_ppm	Te_ppm	Th_ppm	Ti_pct	Tl_ppm	V_ppm	W_ppm
1895905	0.44	0.002	0.022	2.5	0.7	244	-0.2	1.8	-0.001	-0.1	2	-0.1
1895856	1.27	0.006	0.053	2.7	8.8	145	0.6	1.5	-0.001	0.1	24	-0.1
1895857	1.47	0.009	0.313	6.8	16.2	21	0.3	2.8	0.003	-0.1	99	-0.1
1895858	0.05	0.009	0.024	0.4	-0.5	6	-0.2	1.6	-0.001	-0.1	6	-0.1

Sample ID	Lab	Date_Received	Date_Finalized
1895905	Bureau Veritas	22-Jun-20	29-Jul-20
1895856	Bureau Veritas	22-Jun-20	29-Jul-20
1895857	Bureau Veritas	22-Jun-20	29-Jul-20
1895858	Bureau Veritas	22-Jun-20	29-Jul-20

Appendix V. Drill Logs and Assays

Project	Hole	From_m	To_m	Lith1	Lith1_Pct	Lith1_Mod	Lith1_Mod2	Lith1_Min	Lith1_Colour	Lith1_Grain_Size	Lith1_Oxidation	Lith1_Structure	Lith1_Texture	Lith2	Lith2_Pct	Lith2_Mod	Lith2_Mod2	Lith2_Min	Lith2_Colour	Lith2_Grain_Size	Lith2_Oxidation	Lith2_Structure	Lith2_Texture	Lith_Orig	Comments	ImagePath	Relog	Source	Logger	Timestamp
Keno Silver	DDH-SQ-20-001	0	17.37	OVB																					Rubbly and rounded fragments		0		T Haid	25-Sep-20
Keno Silver	DDH-SQ-20-001	17.37	34.1	Xq	75				GYL	MG		FOL		Xsg	25				GY BK	FG		FOL			Sourdough Hill Member schists; primarily quartz-mica schist with foliation planes well developed and distinguished by mica planes. Minor beds of more graphitic schists .2% 1-2cm quartz veins (sometimes boudined) parallel to foliation, trace pyrite disseminated throughout.		0		T Haid	26-Sep-20
Keno Silver	DDH-SQ-20-001	34.1	43.05	LSCH	90				BK	FG				Xsqi	10										Sourdough Hill Member schists; Interval of increased limestone component with very strong effervescence and darker aphanitic bands. Minor schist component.		0		T Haid	25-Sep-20
Keno Silver	DDH-SQ-20-001	43.05	75.7	Xsqi	85				GYL	MG				Xsg	15										Sourdough Hill Member schists; primarily quartz-mica schist with foliation planes well developed and distinguished by mica planes. Minor beds of more graphitic schists.3-5% 1-2cm quartz veins (sometimes boudined) parallel to foliation, trace pyrite disseminated throughout.		0		T Haid	26-Sep-20
Keno Silver	DDH-SQ-20-001	75.7	110.2	Xsqi	85				GYD	MG				Xsg	15				GBK	FG					Sourdough Hill Member schist; primarily quartz rich schist (to quartzite) with graphitic and micaceous schist interbeds throughout. Minor chlorite schist beds throughout interval. 1% disseminated pyrite throughout groundmass. 2-3% milky white quartz veins (generally foliation parallel and 1-3cm width) throughout interval. Small 20cm weakly mineralized quartz vein (gal+sphal+py) cross cutting foliation at a shallow angle TCA at 99.5m. From 107.8-111.2 unit is brecciated and silica healed. XRF indicates no mineralization associated.		0		T Haid	26-Sep-20
Keno Silver	DDH-SQ-20-001	110.2	126.8	CLSCH	80	FOL			WGR	FG		BRX		Xq	20				GYL	MG					Sourdough Hill Member schists; Sericitized and chloritized schist unit which is variably unconsolidated with very well defined foliation planes. Majority of unit is brecciated and healed with silica overprinting. Foliation is generally ata shallower angle TCA compared to above quartzite. Some brecciated sections are matrix supported, but majority is clast supported with little to no clast rotation. Gradational lower contact with quartzite dominant unit.		0		T Haid	26-Sep-20
Keno Silver	DDH-SQ-20-001	126.8	141.55	Xsqi	90				GYL	MG		FOL		Xsm	10				GY BK	FG					Sourdough Hill Member quartz schist; Quartz dominant unit (schist to foliated quartzite) as above. Upper 3m is brecciated and silica healed. 142.5-143.55m is quartz stockworked and breccia healed.		0		T Haid	27-Sep-20
Keno Silver	DDH-SQ-20-001	141.55	153.3	Xsg	97				BL	FG				QZ	3				WH						Graphitic schist; unit is dark black and well foliated with strong graphite along foliation planes. 3% disseminated pyrite throughout groundmass and as platy blebs along foliation planes. 3% milky white quartz veins (generally concordant to foliation) thoughout unit. Bottom 2m is strongly silicified and lacks foliation (mudstone component or cooked by lower rhyolite contact?). Sharp lower contact with a grey-green rhyolite.		0		T Haid	27-Sep-20
Keno Silver	DDH-SQ-20-001	153.3	172.82	RHY	80				GRG				POR	Xsg	20	FOL									Porphyritic rhyolite intrusive; massive with rare low angle pyrite bearing veinlets; porphyroclasts are 1-3mm angular (can be tabular) black minerals. Small intervals of graphitic schist between dykes at: 154-154.8m, 158.4-160.9m, 169.5-172.4m.		0		T Haid	27-Sep-20
Keno Silver	DDH-SQ-20-001	172.82	205.3	Xsg	98				BL	FG		FOL		QZ	2				WH						Graphitic schist as above. Gradational FW contact with quartzite. From 200-205.3 core is rubbly to gouged. Possible mineralization along lower contact with quartzite		0		T Haid	28-Sep-20
Keno Silver	DDH-SQ-20-001	205.3	437.25	Xq	70	FOL			GYL					Xsg	30	FOL			BL						Sourdough Hill Member quartzite: Contact with above graphitic schist is demarcated by 5m of rubble and gouge, which may be weakly mineralized. Unit is light to dark grey with graphitic schist interbeds. Folding (generally seen in quartz veins) is more prominent in this unit than above. 4% quartz veining throughout (generally foliation parallel). Graphitic schist intervals from 240.5-242.93, 291.6-296.9. Increasing graphitic component with depth along with increased silica overprinting (creates a smooth look to the core, reduced recessive mica planes). Appearance of small chlorite/sericite schist at 411.2-411.8m.		0		T Haid	30-Sep-20
Keno Silver	DDH-SQ-20-001	437.25	439.5	CLSCH	96				GR GY			FOL		QZ	4				WH						Sourdough Hill Member Chlorite/Sericite Schist; Gradational upper contact with above quartzite; unit contains 4% quartz generally as 2-4cm veins parallel to foliation (can be folded and/or boudinaged). Schist is strongly chloritized and weakly-moderately sericitized. 1% finely disseminated pyrite found throughout groundmass.		0		T Haid	03-Oct-20
Keno Silver	DDH-SQ-20-001	439.5	443.2	Xq	65	FOL			BL	FG		FOL		Xsg	35	FOL			BL						Sourdough Hill Member quartzite as above: gradational upper contact with chloritic schist unit. Unit is light to dark grey with graphitic schist interbeds. Chlorite schist interval from 442.35-442.8m. Lower contact is demarcated by a 30cm white quartz vein separating it from the predominantly graphitic schist below.		0		T Haid	01-Oct-20
Keno Silver	DDH-SQ-20-001	443.2	547.25	Xsg	65	FOL			GY BK	FG				Xsqi	35	BED			GYD	MG					Sourdough Hill Member Graphitic Schist; Upper contact with Sourdough platy quartzite and chlorite schist is marked by 30cm (unmineralized) quartz vein. Rock becomes dominantly graphitic schist with prominent foliation and fracturing along strongly graphitic foliation planes. Sections throughout are quartz (mica) schist dominant but much darker and lessdefined foliation (due to more homogeonous mineralogy) in comparison to the above (platy) quartzite. 5% quartz veining throughout, generally concordant with foliation. 1-2% disseminated primary pyrite throughout the groundmass. Quartz mica dominant interval from: 504.5-518.5m. Silicification more prominent at this depth, and includes an interval from 532.3-533.1 where core appears 'eaten away' with abundant 0.5-1mm prismatic quartz crystals growing into open space.		0		T Haid	02-Oct-20
Keno Silver	DDH-SQ-20-001	547.25	585.9	CLSCH	98				GR GY			FOL		QZ	2				WH						Sourdough Sericite Schist Marker; Gradational upper contact; chlorite/sericite schist with moderate sericite alteration throughout unit. Foliation is very prominent (and variable) with 2% quartz veining throughout (generally foliation parallel). Minor marcasite cockscomb bladed agglomerate within a quartz, clay, talc vein at 564m. Lower contact marked by 20cm of graphitic schist/phyllite and gouge.		0		T Haid	08-Oct-20
Keno Silver	DDH-SQ-20-001	585.9	642.55	FQZ1	70				BGY-GYD				BND	Xs	30				GBK			FOL			Keno Hill Basal Quartzite Unit. Upper contact with above chlorite/sericite schist is strongly brecciated and silica healed (586.1-588m). Highly broken zone/faulted zone and 1.8m of missing core (595.05-596.85m) near contact. Quartzite is much more massive with poorly defined foliation in comparison to above Sourdough quartzite. 30% well-foliated and softer chlorite/sericite + graphitic schist interbedded throughout the unit. Moderate to strong silica overprinting in areas, with far less foliation parallel quartz veining (1%) in comparison to Sourdough quartzites. 1% finely disseminated pyrite throughout. Weak carbonate component in groundmass. Greenstone intervals intrude into this unit and are differentiated by the proto-mylonitic fabric of pinkish, soft minerals and dark green colour. *Alternating 3-6m intervals of well foliated it to dark green chlorite/sericite schist, graphitic schist near top of unit.		0		T Haid	07-Oct-20
Keno Silver	DDH-SQ-20-001	642.55	647.2	GRN	80				DGR			SH		CLSCH	20				GR GY						Proto-mylonitized dark green greenstone. Sharp (regular) contacts with surrounding Basal Quartzite unit. Proto-mylonitization defined by mineral alignment of pink-buff minerals. 20% chlorite schist and quartz veining within interval.		0		T Haid	05-Oct-20
Keno Silver	DDH-SQ-20-001	647.2	683.35	FQZ1	70				GBK				BND	Xs	30	FOL			GGN						Basal Quartzite Member as above; intervals of strongly graphitic schist as well as very dark green chlorite/sericite schist.		0		T Haid	05-Oct-20
Keno Silver	DDH-SQ-20-001	683.35	695	GRN	95				DGR			SH		QZ	5										Greenstone as above		0		T Haid	05-Oct-20
Keno Silver	DDH-SQ-20-001	695	756.9	FQZ1	75				GYD				BND	Xsg	25	FOL			GBK						Basal Quartzite Member as above; increasing silicification overprinting of weakly foliated quartzite layers. Minor graphitic schist interbeds. Minor 10-15cm zones of light buff grey clay rich units (wacke?). Lower contact with intruding greenstone is sharp with 1m of graphitic schist as HW (755.8-756.9m)		0		T Haid	07-Oct-20

Keno Silver	DDH-SQ-20-001	756.9	796.38	GRN	100				DGR				MAS												Massive to weakly proto-mylonitized dark green greenstone. Sharp (regular) contacts with surrounding Basal Quartzite unit. Proto-mylonitization defined by mineral alignment of pink-buff minerals. Trace calcite veinlets at a low angle TCA throughout interval.		0		T Haid	08-Oct-20
Keno Silver	DDH-SQ-20-001	796.38	804	Xs	75				GY			FOL		FQZ1	25				GYL						Schist unit (50-50 sericite schist and graphitic schist) with 25% bedded quartzite. Disseminated pyrite throughout unit (especially along foliation planes) and 2mm blebs of pyrite and pyrrhotite within quartzite. Sharp upper contact with greenstone and gradational lower contact where quartzite becomes dominant lithology.		0		T Haid	08-Oct-20
Keno Silver	DDH-SQ-20-001	804	854.5	FQZ1	85				GYD					Xsg	15	FOL			GBK						Basal Quartzite Member as above; Muddier protolith quartzite interval. Well foliated schist beds are generally <1m. Also increased schist foliation planes within quartzite. Very competent rock with very little veining. Unit becomes rubbly at lower contact with schist package (845-852m). First observation of hematite (bright red) along fractures (weak-mod) at 841m.		0		T Haid	10-Oct-20
Keno Silver	DDH-SQ-20-001	854.5	865.5	Xsg	85				BK			FOL		FQZ1	15				GY						Graphitic schist interval with 15% quartzite as gradational interbeds. Schist is dark black and very well foliated (1-2mm foliae) with 3% pyrite especially along foliation planes. Hematite present along what appears to be late fractures. Lower contact with quartzite is weakly gouged but no vein along contact.		0		T Haid	10-Oct-20
Keno Silver	DDH-SQ-20-001	865.5	883.01	FQZ1	95				GYD					Xsg	5	FOL			BK						Basal Quartzite Member as above;. Realtively massive quartzite with minor 10-15cm schist interbeds thoughout interval. Competent rock with 1% quartz veining. Hole ends at 883.01m in quartzite. Possibility of re-entering hole next season and continuing, as it is believed the hole is nearing Birmingham and Hector-Calumet host strat.		0		T Haid	10-Oct-20

DRILLHOLE SUMMARY FORM

HOLE_ID:	KE20-30
PROJECT:	KENO SILVER
PROSPECT:	SILVER QUEEN
PROJECT CODE:	7003
EOH CODE:	INCOMPLETE
LOGGED BY:	G. MUSUR
DATE:	13/Oct/20
DRILL TYPE:	RC HORNET
NAD83 UTM E:	472150
NAD83 UTM N:	7085231
ELEVATION:	
COLLAR DIP:	-75°
TRUE AZIMUTH:	340°
PRECOLLAR LENGTH:	ADJUSTED
TOTAL LENGTH:	235ft / 71.63m
DH SURVEYED (Y/N):	N
DH SURVEYED BY:	x
DH SURVEY TOOL:	x
CASING DEPTH:	40 ft
BIT SIZE AT COLLAR:	114mm
REDUCED (BIT CHANGE):	102mm
ORIENTED CORE (Y/N):	N
TOOL TYPE:	x

DRILL CONTRACTOR:	MIDNIGHT SUN
DRILLER:	DILLON DICKSON

START DATE / TIME:	13th Oct 2020 @ 6pm
FINISH DATE / TIME:	16th Oct 2020 @ 11:30

DRILLHOLE SUMMARY

(Slow drilling, etc): *HOLE NOT COMPLETED DUE TO BOOSTER AND COMPRESSOR ISSUES*
No sample until 2.5ft where OVB with round pebbles and large chips appears until 25ft. Dark BGY Phy (25-120) with Qz veining throughout, especially 50-65ft. Fine dis Py from 35ft (1-5%). Major qz vein at 62.5-65 (60%) with 10% dis Py. Dark BGY Phy continues with XQ chips beginning to appear from 120ft. Fx zone at 130 with 50/50 Phy/XQ, preceded by milky and ox. qz vein (15%). Occasional fx zones and interbedded Phy/XQ. 1% Mas Sph within XQ from 170-177.5ft and within Phy at 185 and 192.5. Fx zone within Phy from 187.5 (5-50% XQ). Increase in Py content and grain size from 205ft. Probable broken hanging wall 210-217.5 with interb. XQ/Phy. Major Qz vein with ↑Py at 220-225 - possibly longitudal. 10ft following the vein are an interb. XQ/Phy with 10-20% qz veining and minor Py.

CROSS SECTION: H_2O↑ at 35ft to 0.01, 87.5ft to 2.5 and 180ft to 7.5.



PROJECT: Keno Silver, Silver Queen HOLE_ID: KE20-30 LOGGED BY: G. Musur DATE: 13th Oct 2020 / 14th Oct 2020

GRAPHIC LITHOLOGY | MINERALIZATION | ALTERATION-1

DEPTH	STRUCTURE	LITHOLOGY	LITHA	COLOR	REDOX	OXIDE_MIN	OXIDE_PCT	VEIN1	VEIN1_PCT	VEIN1_FORM	VEIN2	VEIN2_PCT	VEIN2_FORM	GAL_PCT	GAL_FORM	SULF1	SULF1_PCT	SULF1_FORM	ALT-1	ALT-1_FORM	ALT-1_INT	SAMPLE_TAG	SAMPLE_WT_REC	H2O_CODE	COMMENTS / DESCRIPTION
0																									NO SAMPLE
2.5			OVB																						rounded pebbles and large chips
5																									
7.5																									
10																									
12.5																									
15																									
17.5																									
20																									
22.5																									↑ Phy
25			Phy BGY				Qz	10																	carbonaceous Phy?
27.5																									↑ chip size
30							Qz	10																	
32.5																									more silver. blue
35																									

CASING

7.62m

METALLIC MINERALS CORP

PROJECT: Keno Silver, Silver Queen HOLE_ID: KE20-30 LOGGED BY: G. Musur DATE: 14th/Oct/20

DEPTH	STRUCTURE	LITHOLOGY	LITHA	COLOR	REDOX	OXIDE_MIN	OXIDE_PCT	VEIN1	VEIN1_PCT	VEIN1_FORM	VEIN2	VEIN2_PCT	VEIN2_FORM	GAL_PCT	GAL_FORM	SULF1	SULF1_PCT	SULF1_FORM	ALT-1	ALT-1_FORM	ALT-1_INT	SAMPLE_TAG	SAMPLE_WT_REC	H2O_CODE	COMMENTS / DESCRIPTION
35	VN		PHY	BGY	1	Lim	10	Qz	15							Py	1	Dis						Qo	1 H_2O-ground water
37.5	VN						5										5								
40									10																
42.5									2																
45																Py	1	Dis							
47.5																									
50	VN								15																
52.5	VN								20								2	Dis Str							↑ drip size
55	VN								2									Dis							
57.5	VN								25																
60									10																
62.5	VN	VN	VN	GY	D				60								1								Milky qz v.
65			PHY	BGY					5								10	Bleb Dis							
67.5																	5	Dis							
70																									

(10.63 H_2O) CASING

(15.24)

19.05

METALLIC MINERALS CORP

PROJECT: Keno Silver, Silver Queen HOLE_ID: KE20-30 LOGGED BY: G. Musur DATE: 14th/Oct/20

DEPTH	STRUCTURE	LITHOLOGY	LITHA	COLOR	REDOX	OXIDE_MIN	OXIDE_PCT	VEIN1	VEIN1_PCT	VEIN1_FORM	VEIN2	VEIN2_PCT	VEIN2_FORM	GAL_PCT	GAL_FORM	SULF1	SULF1_PCT	SULF1_FORM	ALT-1	ALT-1_FORM	ALT-1_INT	SAMPLE_TAG	SAMPLE_WT_REC	H2O_CODE	COMMENTS / DESCRIPTION
70			Phy	BGrn				Qz	2							Py	2	Dis							
72.5									10																
75									5																
77.5									10								5	Dis							
80									5																
82.5					1	FeOx	10																		
85																									
87.5																							2.5	↑ H_2O, 2G/Mug	
90									10								1	Dis							
92.5									5																
95									2																
97.5																								↑ H_2O	
100																									
102.5									5																
105																									

(26.67 H_2O)

METALLIC MINERALS CORP

PROJECT: Keno Silver, Silver Queen HOLE_ID: KE20-30 LOGGED BY: G. Musur DATE: 14/Oct/20

	DEPTH	STRUCTURE	LITHOLOGY (GRAPHIC)	LITHA	COLOR	REDOX	OXIDE_MIN	OXIDE_PCT	VEIN1	VEIN1_PCT	VEIN1_FORM	VEIN2	VEIN2_PCT	VEIN2_FORM	GAL_PCT	GAL_FORM	SULF1	SULF1_PCT	SULF1_FORM	ALT-1	ALT-1_FORM	ALT-1_INT	SAMPLE_TAG	SAMPLE_WT_REC	H2O_CODE	COMMENTS / DESCRIPTION
	105			Phy	BGY	1	FeOx	2	Qz	1							Py	2	Dis							
	107.5									10								1								
	110																									
	112.5					1	FeOx	2		5								2								
	115																									
	117.5									2																
(36.6)	120							5																		10% XQ
	122.5									10																15% XQ
	125							2		5	SH															
(38.9)	127.5	VN			BGY					15																Milky and orange qz
	130			Phy	DGY					5							Py	1	Dis							50/50 GPHY/XQ - LARGER CHIPS OF XQ
	132.5			PHY	BGY					10																10% large XQ chips
	135																									5% larger XQ chips
	137.5					1		10	Qz	5																
	140																									

METALLIC MINERALS CORP

PROJECT: Keno Silver, Silver Queen HOLE_ID: KE20-30 LOGGED BY: G. Musur DATE: 15/Oct/20

DEPTH	STRUCTURE	LITHOLOGY	LITHA	COLOR	REDOX	OXIDE_MIN	OXIDE_PCT	VEIN1	VEIN1_PCT	VEIN1_FORM	VEIN2	VEIN2_PCT	VEIN2_FORM	GAL_PCT	GAL_FORM	SULF1	SULF1_PCT	SULF1_FORM	ALT-1	ALT-1_FORM	ALT-1_INT	SAMPLE_TAG	SAMPLE_WT_REC	H2O_CODE	COMMENTS / DESCRIPTION
140			PHY/XQ	GYD	1		15																		50/50 PHY/XQ
142.5			PHY	GYD	1		10	Qz	5							Py	2	Dis							
145				GYD BR	2	FeOx	15									Py	5	Dis							5% XQ. Py coating on mod ox, Phy brown.
147.5				BGY	1		5	Qz	1								1								5% XQ.
150								Qz	5		Qz	5													milky and orange-brown qz.
152.5			PHY/XQ	GYD					5																50/50 Phy/XQ
155	VN		PHY/XQ						15		Qz	2													2% ~~mar~~ OBR qz
157.5																									
160			Phy						2																10% XQ
162.5																Py	1	Dis	sil	Per	1				10% XQ, 20% sil Phy. Coarse Py on black Phy
165			Phy																						5% XQ.
167.5									5																
170			XQ													Sph	1	Mas							
172.5																									40% Phy
175																									

(51.8)

METALLIC MINERALS CORP

PROJECT: Keno Silver, Silver Queen HOLE_ID: KE20-30 LOGGED BY: G. Musur DATE: 15/Oct/20

DEPTH	STRUCTURE	LITHOLOGY	LITHA	COLOR	REDOX	OXIDE_MIN	OXIDE_PCT	VEIN1	VEIN1_PCT	VEIN1_FORM	VEIN2	VEIN2_PCT	VEIN2_FORM	GAL_PCT	GAL_FORM	SULF1	SULF1_PCT	SULF1_FORM	ALT-1	ALT-1_FORM	ALT-1_INT	SAMPLE_TAG	SAMPLE_WT_REC	H2O_CODE	COMMENTS / DESCRIPTION
175			XQ	GYD												Sph	1	Mas							
(54.1) * 177.5			↓	↓				Qz	1																20% Phy
180			Phy						2															7.5	↑H2O 5G/min, 20% XQ
182.5			XQ	↓					10																20% Phy light brown qz
(56.3) * 185			Phy	BGY					5							SphPy	1	5 Dis							
187.5									10																5% XQ
190									10	SH															20% XQ
192.5									5							Sph	1	Mas							AS ABOVE
195									2								2								20% XQ
197.5	VN							↓	15								↓								
200								QPy	15								5								10% XQ.
202.5				↓					5								↓								
205			XQ/Phy	GYD					↓								10								↑Py
207.5	VN		Phy	GYD				Qz	15							Py	5	↓							20% XQ
210																									

GRAPHIC LITHOLOGY MINERALIZATION ALTERATION-1

METALLIC MINERALS CORP

PROJECT: Keno Silver, Silver Queen HOLE_ID: KE20-30 LOGGED BY: G. Musur DATE: 15/Oct/20

	DEPTH	STRUCTURE	LITHOLOGY	LITHA	COLOR	REDOX	OXIDE_MIN	OXIDE_PCT	VEIN1	VEIN1_PCT	VEIN1_FORM	VEIN2	VEIN2_PCT	VEIN2_FORM	GAL_PCT	GAL_FORM	SULF1	SULF1_PCT	SULF1_FORM	ALT-1	ALT-1_FORM	ALT-1_INT	SAMPLE_TAG	SAMPLE_WT_REC	H2O_CODE	COMMENTS / DESCRIPTION
	210	VNs		XQ	GYD				Qz	15							Py	10	Dis							10% Phy, coarser Py
	212.5	VNs								20	sh															As ABOVE
	215	VNs		Phy						↓																
	217.5	VNs		XQ						10																10% Phy
(67.06)	220	VN	VN	VN	WH GYD					70	sh							↓								20% XQ, 10% Phy
(68.58)	222.5	VN	VN	VN	WH GYD					1								15								Py coating on ff
	225	VN		PHY	GYD				Qpy	15								5								40% XQ
	227.5			XQ	GYD				Qz	10								2								5% Phy
	230			XQ Phy	GYD													1								
	232.5	VN		XQ Phy					Qz	20								5								EOH
	235																									
	237.5																									
	240																									
	242.5																									
	245																									

METALLIC MINERALS CORP

DHSample	DHProject	Hole	From_m	To_m	Sample_Type	Project	Sample	Year	ample_Type	Weight_kg	Ag_Equiv
1329170	Keno Silver	KE20-30	0	0.76	RCC						
1329171	Keno Silver	KE20-30	0.76	1.52	RCC						
1329172	Keno Silver	KE20-30	1.52	2.29	RCC	Keno Silver	1329172	2020	Rock	10.31	1.1906
1329173	Keno Silver	KE20-30	2.29	3.05	RCC	Keno Silver	1329173	2020	Rock	15.53	1.1478
1329174	Keno Silver	KE20-30	3.05	3.81	RCC	Keno Silver	1329174	2020	Rock	10.11	1.0608
1329175	Keno Silver	KE20-30	3.81	4.57	RCC	Keno Silver	1329175	2020	Rock	18.58	1.2746
1329176	Keno Silver	KE20-30	4.57	5.33	RCC	Keno Silver	1329176	2020	Rock	14.76	2.064
1329177	Keno Silver	KE20-30	5.33	6.1	RCC	Keno Silver	1329177	2020	Rock	23.44	1.4677
1329178	Keno Silver	KE20-30	6.1	6.86	RCC	Keno Silver	1329178	2020	Rock	14.51	1.2326
1329179	Keno Silver	KE20-30	6.86	7.62	RCC	Keno Silver	1329179	2020	Rock	11.4	0.7827
1329181	Keno Silver	KE20-30	7.62	8.38	RCC	Keno Silver	1329181	2020	Rock	19.76	0.9699
1329182	Keno Silver	KE20-30	8.38	9.14	RCC	Keno Silver	1329182	2020	Rock	23.25	0.888
1329183	Keno Silver	KE20-30	9.14	9.91	RCC	Keno Silver	1329183	2020	Rock	19.1	0.6147
1329184	Keno Silver	KE20-30	9.91	10.67	RCC	Keno Silver	1329184	2020	Rock	17.56	1.2587
1329185	Keno Silver	KE20-30	10.67	11.43	RCC	Keno Silver	1329185	2020	Rock	16.81	1.185
1329186	Keno Silver	KE20-30	11.43	12.19	RCC	Keno Silver	1329186	2020	Rock	3.04	0.9534
1329187	Keno Silver	KE20-30	12.19	12.95	RCC	Keno Silver	1329187	2020	Rock	5.45	0.8101
1329188	Keno Silver	KE20-30	12.95	13.72	RCC	Keno Silver	1329188	2020	Rock	11.9	0.7568
1329189	Keno Silver	KE20-30	13.72	14.48	RCC	Keno Silver	1329189	2020	Rock	7.78	1.4257
1329190	Keno Silver	KE20-30	14.48	15.24	RCC	Keno Silver	1329190	2020	Rock	6.84	0.7918
1329191	Keno Silver	KE20-30	15.24	16	RCC	Keno Silver	1329191	2020	Rock	15.2	0.4899
1329192	Keno Silver	KE20-30	16	16.76	RCC	Keno Silver	1329192	2020	Rock	3.2	0.9785
1329193	Keno Silver	KE20-30	16.76	17.53	RCC	Keno Silver	1329193	2020	Rock	1.98	1.1825
1329194	Keno Silver	KE20-30	17.53	18.29	RCC	Keno Silver	1329194	2020	Rock	15.94	0.781
1329195	Keno Silver	KE20-30	18.29	19.05	RCC	Keno Silver	1329195	2020	Rock	11.05	0.657
1329196	Keno Silver	KE20-30	19.05	19.81	RCC	Keno Silver	1329196	2020	Rock	11.88	0.952
1329197	Keno Silver	KE20-30	19.81	20.57	RCC	Keno Silver	1329197	2020	Rock	13.21	1.0227
1329198	Keno Silver	KE20-30	20.57	21.33	RCC	Keno Silver	1329198	2020	Rock	13.19	0.945
1329199	Keno Silver	KE20-30	21.33	22.1	RCC	Keno Silver	1329199	2020	Rock	14.21	0.5911
1329201	Keno Silver	KE20-30	22.1	22.86	RCC	Keno Silver	1329201	2020	Rock	17.78	1.2193
1329202	Keno Silver	KE20-30	22.86	23.62	RCC	Keno Silver	1329202	2020	Rock	16.52	1.4781
1329203	Keno Silver	KE20-30	23.62	24.38	RCC	Keno Silver	1329203	2020	Rock	11.63	1.3718
1329204	Keno Silver	KE20-30	24.38	25.14	RCC	Keno Silver	1329204	2020	Rock	11.36	1.6825

DHSample	Au_Best_ppm	Ag_Best_ppm	Mo_Best_pct	Ni_Best_pct	Cu_Best_pct	Pb_Best_pct	Zn_Best_pct	Au_ppb	Ag_ppm	Mo_ppm
1329170										
1329171										
1329172	0.001	0.2	0.00038	0.00299	0.00464	0.00096	0.0068	1	0.2	3.8
1329173	0.00025	0.2	0.00014	0.00213	0.00326	0.00082	0.0109	-0.5	0.2	1.4
1329174	0.0007	0.3	0.00014	0.0021	0.00293	0.00122	0.0065	0.7	0.3	1.4
1329175	0.003	0.2	0.00013	0.00291	0.0037	0.00111	0.0065	3	0.2	1.3
1329176	0.007	0.3	0.00011	0.0034	0.00628	0.00134	0.0062	7	0.3	1.1
1329177	0.0017	0.3	0.00014	0.0031	0.00568	0.00115	0.0064	1.7	0.3	1.4
1329178	0.00025	0.4	0.0003	0.00281	0.00439	0.00103	0.0056	-0.5	0.4	3
1329179	0.00025	0.3	0.00012	0.00131	0.00222	0.00098	0.0035	-0.5	0.3	1.2
1329181	0.00025	0.4	0.00016	0.00173	0.00257	0.00147	0.0041	-0.5	0.4	1.6
1329182	0.00025	0.4	0.00018	0.00174	0.00212	0.00117	0.0037	-0.5	0.4	1.8
1329183	0.00025	0.3	0.00013	0.00101	0.0013	0.00083	0.0023	-0.5	0.3	1.3
1329184	0.00025	0.6	0.00017	0.00123	0.00397	0.00135	0.0027	-0.5	0.6	1.7
1329185	0.00025	0.6	0.00016	0.00209	0.00349	0.00123	0.0024	-0.5	0.6	1.6
1329186	0.00025	0.4	0.00019	0.00179	0.00259	0.0011	0.004	-0.5	0.4	1.9
1329187	0.00025	0.3	0.00023	0.00211	0.00229	0.00074	0.0041	-0.5	0.3	2.3
1329188	0.00025	0.3	0.00016	0.00193	0.00166	0.00098	0.0043	-0.5	0.3	1.6
1329189	0.00025	0.9	0.00029	0.0028	0.00225	0.00252	0.0031	-0.5	0.9	2.9
1329190	0.00025	0.4	0.00029	0.00251	0.00174	0.00091	0.0028	-0.5	0.4	2.9
1329191	0.00025	0.1	0.00023	0.00153	0.00148	0.00064	0.0036	-0.5	0.1	2.3
1329192	0.00025	0.3	0.00033	0.00305	0.00308	0.00104	0.0055	-0.5	0.3	3.3
1329193	0.00025	0.4	0.00041	0.00493	0.00219	0.00144	0.0095	-0.5	0.4	4.1
1329194	0.00025	0.3	0.00024	0.00253	0.00178	0.00063	0.0048	-0.5	0.3	2.4
1329195	0.00025	0.2	0.00025	0.00204	0.00163	0.0007	0.0046	-0.5	0.2	2.5
1329196	0.00025	0.3	0.00025	0.00323	0.00261	0.00088	0.0062	-0.5	0.3	2.5
1329197	0.00025	0.4	0.00024	0.00316	0.0017	0.00134	0.0074	-0.5	0.4	2.4
1329198	0.00025	0.4	0.00021	0.00281	0.00158	0.00166	0.0058	-0.5	0.4	2.1
1329199	0.00025	0.2	0.00023	0.00206	0.00124	0.00064	0.0042	-0.5	0.2	2.3
1329201	0.00025	0.5	0.00036	0.003	0.00383	0.00086	0.0047	-0.5	0.5	3.6
1329202	0.00025	0.6	0.00038	0.00508	0.00442	0.00126	0.0063	-0.5	0.6	3.8
1329203	0.00025	0.6	0.00032	0.00391	0.00348	0.00129	0.0063	-0.5	0.6	3.2
1329204	0.00025	0.9	0.00044	0.00465	0.00423	0.00132	0.0047	-0.5	0.9	4.4

DHSample	Ni_ppm	Cu_ppm	Pb_ppm	Zn_ppm	Al_pct	As_ppm	B_ppm	Ba_ppm	Bi_ppm	Ca_pct	Cd_ppm
1329170											
1329171											
1329172	29.9	46.4	9.6	68	1.22	18.1	2	311	-0.1	2.13	0.4
1329173	21.3	32.6	8.2	109	0.88	17.6	2	282	-0.1	3.19	0.7
1329174	21	29.3	12.2	65	0.81	29.6	2	220	0.1	2	0.4
1329175	29.1	37	11.1	65	1.16	25.6	1	208	0.1	3.04	0.4
1329176	34	62.8	13.4	62	1.51	247.7	1	163	0.1	2.71	0.3
1329177	31	56.8	11.5	64	1.35	48.3	2	198	0.1	3.23	0.3
1329178	28.1	43.9	10.3	56	1.3	26.5	1	214	-0.1	2.33	0.3
1329179	13.1	22.2	9.8	35	1.21	28.9	-1	159	0.2	0.49	0.2
1329181	17.3	25.7	14.7	41	1.44	28.5	-1	131	0.2	0.43	0.1
1329182	17.4	21.2	11.7	37	1.16	25.1	-1	124	0.2	0.35	0.1
1329183	10.1	13	8.3	23	1.06	14.8	-1	118	0.2	0.2	-0.1
1329184	12.3	39.7	13.5	27	1.16	38	-1	156	0.2	0.15	0.1
1329185	20.9	34.9	12.3	24	1.1	28.6	-1	151	0.2	0.15	0.1
1329186	17.9	25.9	11	40	0.93	21.8	-1	133	0.2	0.29	0.2
1329187	21.1	22.9	7.4	41	1.06	20	-1	120	0.2	0.17	0.1
1329188	19.3	16.6	9.8	43	1.41	21	-1	118	0.2	0.26	0.2
1329189	28	22.5	25.2	31	0.69	29.2	-1	147	0.2	0.46	0.4
1329190	25.1	17.4	9.1	28	0.66	15.8	-1	128	0.1	0.44	0.2
1329191	15.3	14.8	6.4	36	0.82	10.1	-1	136	0.1	1.27	0.1
1329192	30.5	30.8	10.4	55	1.03	10.2	-1	240	0.1	1.07	0.2
1329193	49.3	21.9	14.4	95	1.51	14.2	-1	215	0.3	1.64	0.5
1329194	25.3	17.8	6.3	48	0.55	7.2	1	121	0.1	1.63	0.3
1329195	20.4	16.3	7	46	0.65	6.1	-1	116	0.1	1.48	0.2
1329196	32.3	26.1	8.8	62	0.56	7.6	-1	123	0.1	0.92	0.2
1329197	31.6	17	13.4	74	1.43	21.2	-1	141	0.2	1.96	0.4
1329198	28.1	15.8	16.6	58	0.84	16.2	-1	134	0.2	1.15	0.4
1329199	20.6	12.4	6.4	42	1.01	5.1	-1	122	0.1	1.34	0.2
1329201	30	38.3	8.6	47	1.26	15.4	-1	158	0.2	0.29	0.2
1329202	50.8	44.2	12.6	63	1.18	27	-1	145	0.3	0.21	0.2
1329203	39.1	34.8	12.9	63	1.02	21.2	-1	141	0.2	0.28	0.2
1329204	46.5	42.3	13.2	47	0.91	25.7	-1	124	0.2	0.19	0.3

DHSample	Co_ppm	Cr_ppm	Fe_pct	Ga_ppm	Hg_ppm	Hg_ppb	r_ppb_FAICI	K_pct	La_ppm	Mg_pct	Mn_ppm
1329170											
1329171											
1329172	11	34	2.59	4	0.02	0	0	0.1	7	1.33	702
1329173	7.5	26	2.12	3	0.01	0	0	0.08	6	1.43	552
1329174	7.4	19	1.99	2	0.01	0	0	0.11	11	0.94	440
1329175	10.9	56	2.55	3	0.02	0	0	0.11	9	1.38	631
1329176	14.3	45	2.98	4	-0.01	0	0	0.09	5	1.44	578
1329177	12.7	38	2.76	4	0.01	0	0	0.1	6	1.55	592
1329178	10	38	2.44	4	0.01	0	0	0.11	8	1.25	533
1329179	3.1	24	1.79	4	0.03	0	0	0.09	17	0.27	239
1329181	3.5	27	2.21	4	0.02	0	0	0.09	15	0.28	242
1329182	3.6	25	1.98	3	0.01	0	0	0.08	11	0.23	213
1329183	2	23	1.41	3	-0.01	0	0	0.08	15	0.16	143
1329184	1.2	22	2.11	3	0.03	0	0	0.1	14	0.15	170
1329185	3.7	21	1.98	3	0.02	0	0	0.1	11	0.14	184
1329186	2.6	17	1.7	3	-0.01	0	0	0.09	9	0.22	208
1329187	2.6	20	1.66	3	-0.01	0	0	0.07	11	0.16	211
1329188	3.7	27	2.1	4	0.01	0	0	0.08	12	0.2	211
1329189	6.1	23	1.71	2	-0.01	0	0	0.09	9	0.15	182
1329190	5.5	22	1.51	2	-0.01	0	0	0.08	8	0.2	171
1329191	5.7	28	2.74	2	-0.01	0	0	0.09	9	0.5	288
1329192	9	29	1.88	3	-0.01	0	0	0.11	11	0.46	967
1329193	11.8	31	2.93	4	-0.01	0	0	0.15	7	0.66	400
1329194	5.5	19	1.81	1	0.01	0	0	0.08	5	0.64	281
1329195	5.1	23	1.95	2	0.01	0	0	0.09	7	0.57	290
1329196	5.5	21	1.71	1	0.01	0	0	0.1	7	0.37	209
1329197	8.7	33	3.05	3	0.02	0	0	0.12	7	0.6	350
1329198	8	23	1.91	2	0.02	0	0	0.09	7	0.29	231
1329199	6.2	26	2.24	3	-0.01	0	0	0.07	8	0.49	211
1329201	6.8	27	2.05	3	0.03	0	0	0.1	10	0.16	165
1329202	10.5	28	2.55	3	0.05	0	0	0.11	10	0.23	218
1329203	7.5	26	2.02	3	0.05	0	0	0.09	10	0.22	226
1329204	8.4	26	2.27	2	0.07	0	0	0.09	9	0.15	228

DHSample	Na_pct	P_pct	S_pct	Sb_ppm	Sc_ppm	Se_ppm	Sr_ppm	Te_ppm	Th_ppm	Ti_pct	Tl_ppm
1329170											
1329171											
1329172	0.025	0.052	-0.05	0.8	3.3	-0.5	40	-0.2	2.1	0.11	-0.1
1329173	0.017	0.048	-0.05	0.9	2.7	-0.5	50	-0.2	1.8	0.063	-0.1
1329174	0.02	0.063	-0.05	1	2.5	-0.5	46	-0.2	2.9	0.055	0.1
1329175	0.023	0.069	-0.05	0.9	3.9	-0.5	120	-0.2	2.7	0.076	0.1
1329176	0.029	0.06	0.07	0.9	4	-0.5	54	-0.2	1.5	0.148	-0.1
1329177	0.027	0.051	0.06	0.9	3.5	-0.5	62	-0.2	1.7	0.134	-0.1
1329178	0.025	0.047	-0.05	1.8	3.2	-0.5	51	-0.2	2.4	0.099	-0.1
1329179	0.028	0.048	-0.05	3.1	2	0.8	48	-0.2	6.3	0.009	-0.1
1329181	0.027	0.061	0.08	4.2	2.3	1.2	53	-0.2	6.3	0.011	-0.1
1329182	0.018	0.04	0.26	3.3	1.8	1.3	29	-0.2	4.3	0.007	-0.1
1329183	0.019	0.041	-0.05	2.9	1.5	0.9	32	-0.2	5.8	0.002	-0.1
1329184	0.019	0.049	0.2	6.3	2	3	35	-0.2	6.1	-0.001	-0.1
1329185	0.023	0.037	0.76	5.4	1.5	2.6	32	-0.2	4.7	-0.001	-0.1
1329186	0.017	0.043	0.31	4.7	1.5	1.9	27	-0.2	3.6	-0.001	-0.1
1329187	0.015	0.04	0.25	4.8	1.5	1.2	22	-0.2	4.4	-0.001	-0.1
1329188	0.017	0.061	0.35	5.6	1.9	1.1	27	-0.2	5.2	-0.001	-0.1
1329189	0.02	0.094	0.77	6.2	1.2	1.7	34	-0.2	3.3	-0.001	-0.1
1329190	0.014	0.037	0.52	3.6	1.2	0.8	22	-0.2	3.3	-0.001	-0.1
1329191	0.009	0.045	0.36	3.4	1.8	0.9	37	-0.2	3.7	-0.001	-0.1
1329192	0.008	0.042	0.25	2.6	2.2	-0.5	35	-0.2	4.6	-0.001	-0.1
1329193	0.02	0.086	0.78	2.9	2.4	1.8	41	-0.2	5.9	-0.001	-0.1
1329194	0.01	0.041	0.45	1.5	1.3	1	34	-0.2	2.6	-0.001	-0.1
1329195	0.009	0.035	0.39	1.9	1.5	0.7	34	-0.2	3.1	-0.001	-0.1
1329196	0.009	0.03	0.48	1.4	1.3	1.1	24	-0.2	3.1	-0.001	-0.1
1329197	0.018	0.075	0.68	2.4	2.6	1.4	47	-0.2	4.6	-0.001	-0.1
1329198	0.026	0.066	0.77	4.2	1.4	1.8	44	-0.2	4	-0.001	-0.1
1329199	0.028	0.068	0.48	2.1	1.6	1	44	-0.2	3.9	-0.001	-0.1
1329201	0.03	0.058	0.7	2.5	1.7	1.6	27	-0.2	5	-0.001	-0.1
1329202	0.03	0.032	1.38	3.2	1.8	2.4	24	-0.2	4.6	-0.001	-0.1
1329203	0.022	0.043	0.84	3.3	1.7	1.5	21	-0.2	4.5	-0.001	-0.1
1329204	0.028	0.032	1.43	4.6	1.5	2.2	23	-0.2	4.5	-0.001	-0.1

DHSample	U_ppm	V_ppm	W_ppm	Lab	Certificate	Source	Logger	Timestamp
1329170								
1329171								
1329172	0.4	55	0.4	Bureau Veri	WHI200005	WHI200005	PvL	02-Feb-21
1329173	0.4	37	0.5	Bureau Veri	WHI200005	WHI200005	PvL	02-Feb-21
1329174	0.4	33	0.2	Bureau Veri	WHI200005	WHI200005	PvL	02-Feb-21
1329175	0.5	48	0.3	Bureau Veri	WHI200005	WHI200005	PvL	02-Feb-21
1329176	0.3	67	0.3	Bureau Veri	WHI200005	WHI200005	PvL	02-Feb-21
1329177	0.4	63	0.6	Bureau Veri	WHI200005	WHI200005	PvL	02-Feb-21
1329178	0.4	49	0.3	Bureau Veri	WHI200005	WHI200005	PvL	02-Feb-21
1329179	0.5	25	0.4	Bureau Veri	WHI200005	WHI200005	PvL	02-Feb-21
1329181	0.7	31	0.5	Bureau Veri	WHI200005	WHI200005	PvL	02-Feb-21
1329182	0.6	26	1.7	Bureau Veri	WHI200005	WHI200005	PvL	02-Feb-21
1329183	0.7	20	1.5	Bureau Veri	WHI200005	WHI200005	PvL	02-Feb-21
1329184	0.8	29	0.5	Bureau Veri	WHI200005	WHI200005	PvL	02-Feb-21
1329185	0.6	24	1.2	Bureau Veri	WHI200005	WHI200005	PvL	02-Feb-21
1329186	0.6	21	2.5	Bureau Veri	WHI200005	WHI200005	PvL	02-Feb-21
1329187	0.7	20	1.5	Bureau Veri	WHI200005	WHI200005	PvL	02-Feb-21
1329188	0.7	23	0.9	Bureau Veri	WHI200005	WHI200005	PvL	02-Feb-21
1329189	0.6	14	3.1	Bureau Veri	WHI200005	WHI200005	PvL	02-Feb-21
1329190	0.4	12	13.6	Bureau Veri	WHI200005	WHI200005	PvL	02-Feb-21
1329191	0.4	15	2.6	Bureau Veri	WHI200005	WHI200005	PvL	02-Feb-21
1329192	0.5	17	1.8	Bureau Veri	WHI200005	WHI200005	PvL	02-Feb-21
1329193	0.9	24	0.5	Bureau Veri	WHI200005	WHI200005	PvL	02-Feb-21
1329194	0.4	10	2.2	Bureau Veri	WHI200005	WHI200005	PvL	02-Feb-21
1329195	0.4	12	1.7	Bureau Veri	WHI200005	WHI200005	PvL	02-Feb-21
1329196	0.4	12	1.9	Bureau Veri	WHI200005	WHI200005	PvL	02-Feb-21
1329197	0.5	25	0.9	Bureau Veri	WHI200005	WHI200005	PvL	02-Feb-21
1329198	0.6	13	2	Bureau Veri	WHI200005	WHI200005	PvL	02-Feb-21
1329199	0.5	17	3	Bureau Veri	WHI200005	WHI200005	PvL	02-Feb-21
1329201	0.6	24	1.7	Bureau Veri	WHI200005	WHI200005	PvL	02-Feb-21
1329202	0.9	29	1.5	Bureau Veri	WHI200005	WHI200005	PvL	02-Feb-21
1329203	0.8	23	2.4	Bureau Veri	WHI200005	WHI200005	PvL	02-Feb-21
1329204	0.7	22	3.9	Bureau Veri	WHI200005	WHI200005	PvL	02-Feb-21

DHSample	DHProject	Hole	From_m	To_m	Sample_Type	Project	Sample	Year	ample_Type	Weight_kg	Ag_Equiv
1329205	Keno Silver	KE20-30	25.14	25.91	RCC	Keno Silver	1329205	2020	Rock	17.17	1.1023
1329206	Keno Silver	KE20-30	25.91	26.67	RCC	Keno Silver	1329206	2020	Rock	10.58	2.2633
1329207	Keno Silver	KE20-30	26.67	27.43	RCC	Keno Silver	1329207	2020	Rock	14.08	0.4791
1329208	Keno Silver	KE20-30	27.43	28.19	RCC	Keno Silver	1329208	2020	Rock	3.35	0.4675
1329209	Keno Silver	KE20-30	28.19	28.95	RCC	Keno Silver	1329209	2020	Rock	10.36	0.5351
1329210	Keno Silver	KE20-30	28.95	29.72	RCC	Keno Silver	1329210	2020	Rock	11.12	0.1899
1329211	Keno Silver	KE20-30	29.72	30.48	RCC	Keno Silver	1329211	2020	Rock	6.84	0.5966
1329212	Keno Silver	KE20-30	30.48	31.24	RCC	Keno Silver	1329212	2020	Rock	5.38	0.3187
1329213	Keno Silver	KE20-30	31.24	32	RCC	Keno Silver	1329213	2020	Rock	2.03	0.9427
1329214	Keno Silver	KE20-30	32	32.76	RCC	Keno Silver	1329214	2020	Rock	3.09	0.8509
1329215	Keno Silver	KE20-30	32.76	33.53	RCC	Keno Silver	1329215	2020	Rock	3.6	0.7701
1329216	Keno Silver	KE20-30	33.53	34.29	RCC	Keno Silver	1329216	2020	Rock	2.44	0.7652
1329217	Keno Silver	KE20-30	34.29	35.05	RCC	Keno Silver	1329217	2020	Rock	4.36	0.6265
1329218	Keno Silver	KE20-30	35.05	35.81	RCC	Keno Silver	1329218	2020	Rock	4.88	1.1452
1329219	Keno Silver	KE20-30	35.81	36.57	RCC	Keno Silver	1329219	2020	Rock	4.79	2.3456
1329221	Keno Silver	KE20-30	36.57	37.34	RCC	Keno Silver	1329221	2020	Rock	10.77	1.3726
1329222	Keno Silver	KE20-30	37.34	38.1	RCC	Keno Silver	1329222	2020	Rock	7.93	0.6541
1329223	Keno Silver	KE20-30	38.1	38.86	RCC	Keno Silver	1329223	2020	Rock	9.09	4.9206
1329224	Keno Silver	KE20-30	38.86	39.62	RCC	Keno Silver	1329224	2020	Rock	5.72	1.3099
1329225	Keno Silver	KE20-30	39.62	40.38	RCC	Keno Silver	1329225	2020	Rock	7.72	0.8921
1329226	Keno Silver	KE20-30	40.38	41.15	RCC	Keno Silver	1329226	2020	Rock	3.75	0.993
1329227	Keno Silver	KE20-30	41.15	41.91	RCC	Keno Silver	1329227	2020	Rock	7.79	1.2991
1329228	Keno Silver	KE20-30	41.91	42.67	RCC	Keno Silver	1329228	2020	Rock	5.97	0.8955
1329229	Keno Silver	KE20-30	42.67	43.43	RCC	Keno Silver	1329229	2020	Rock	5.68	0.5161
1329230	Keno Silver	KE20-30	43.43	44.19	RCC	Keno Silver	1329230	2020	Rock	3.25	0.4846
1329231	Keno Silver	KE20-30	44.19	44.96	RCC	Keno Silver	1329231	2020	Rock	7.06	1.2985
1329232	Keno Silver	KE20-30	44.96	45.72	RCC	Keno Silver	1329232	2020	Rock	1.5	0.6881
1329233	Keno Silver	KE20-30	45.72	46.48	RCC	Keno Silver	1329233	2020	Rock	2.76	0.7788
1329234	Keno Silver	KE20-30	46.48	47.24	RCC	Keno Silver	1329234	2020	Rock	4.25	0.4799
1329235	Keno Silver	KE20-30	47.24	48	RCC	Keno Silver	1329235	2020	Rock	12.22	0.401
1329236	Keno Silver	KE20-30	48	48.77	RCC	Keno Silver	1329236	2020	Rock	7.87	0.577
1329237	Keno Silver	KE20-30	48.77	49.53	RCC	Keno Silver	1329237	2020	Rock	10.29	0.9046
1329238	Keno Silver	KE20-30	49.53	50.29	RCC	Keno Silver	1329238	2020	Rock	5.52	33.7218

DHSample	Au_Best_ppm	Ag_Best_ppm	Mo_Best_pct	Ni_Best_pct	Cu_Best_pct	Pb_Best_pct	Zn_Best_pct	Au_ppb	Ag_ppm	Mo_ppm
1329205	0.00025	0.5	0.00019	0.00264	0.00232	0.00157	0.0053	-0.5	0.5	1.9
1329206	0.00025	1.1	0.00026	0.00267	0.00625	0.00263	0.0068	-0.5	1.1	2.6
1329207	0.00025	0.2	0.00019	0.00118	0.00106	0.00074	0.0022	-0.5	0.2	1.9
1329208	0.00025	0.2	0.00018	0.00095	0.00065	0.00079	0.0029	-0.5	0.2	1.8
1329209	0.00025	0.2	0.00018	0.00182	0.00099	0.00067	0.0036	-0.5	0.2	1.8
1329210	0.00025	0.05	0.0002	0.00063	0.00031	0.00021	0.0015	-0.5	-0.1	2
1329211	0.00025	0.2	0.00015	0.00178	0.00142	0.00087	0.0037	-0.5	0.2	1.5
1329212	0.00025	0.1	0.00019	0.00104	0.00063	0.00032	0.0023	-0.5	0.1	1.9
1329213	0.00025	0.4	0.00026	0.003	0.00196	0.00096	0.0054	-0.5	0.4	2.6
1329214	0.00025	0.4	0.0002	0.00166	0.00222	0.00077	0.003	-0.5	0.4	2
1329215	0.00025	0.4	0.00011	0.00203	0.00102	0.001	0.004	-0.5	0.4	1.1
1329216	0.00025	0.4	0.0002	0.00181	0.00116	0.0007	0.0038	-0.5	0.4	2
1329217	0.00025	0.2	0.00015	0.0019	0.00183	0.0008	0.0034	-0.5	0.2	1.5
1329218	0.00025	0.4	0.00017	0.00296	0.00309	0.00126	0.0067	-0.5	0.4	1.7
1329219	0.0007	1.4	0.00025	0.00336	0.00427	0.0013	0.0071	0.7	1.4	2.5
1329221	0.00025	0.9	0.00025	0.00225	0.00156	0.00082	0.005	-0.5	0.9	2.5
1329222	0.00025	0.3	0.00012	0.00177	0.00116	0.00066	0.0036	-0.5	0.3	1.2
1329223	0.00025	4.4	0.00023	0.00219	0.00191	0.00228	0.004	-0.5	4.4	2.3
1329224	0.00025	0.9	0.00017	0.00175	0.00121	0.0011	0.0043	-0.5	0.9	1.7
1329225	0.0023	0.4	0.00018	0.00144	0.00124	0.00066	0.002	2.3	0.4	1.8
1329226	0.0021	0.4	0.00023	0.00215	0.00175	0.00068	0.0033	2.1	0.4	2.3
1329227	0.0015	0.5	0.00025	0.00366	0.00179	0.00167	0.008	1.5	0.5	2.5
1329228	0.00025	0.4	0.00023	0.00267	0.00148	0.00166	0.005	-0.5	0.4	2.3
1329229	0.0009	0.2	0.00028	0.00188	0.0006	0.00076	0.0027	0.9	0.2	2.8
1329230	0.00025	0.2	0.00011	0.00113	0.00097	0.00078	0.0025	-0.5	0.2	1.1
1329231	0.0022	0.8	0.00046	0.00109	0.00092	0.00205	0.002	2.2	0.8	4.6
1329232	0.0007	0.2	0.00018	0.00193	0.00147	0.00119	0.0043	0.7	0.2	1.8
1329233	0.001	0.2	0.00014	0.00232	0.0021	0.00077	0.0044	1	0.2	1.4
1329234	0.00025	0.2	0.00016	0.00116	0.00103	0.0006	0.0024	-0.5	0.2	1.6
1329235	0.0005	0.1	0.00028	0.00121	0.00089	0.00067	0.0026	0.5	0.1	2.8
1329236	0.0005	0.2	0.00015	0.00137	0.00088	0.00082	0.0041	0.5	0.2	1.5
1329237	0.0006	0.4	0.00021	0.00274	0.00119	0.00135	0.0054	0.6	0.4	2.1
1329238	0.2587	6.6	0.00017	0.00173	0.00127	0.0043	0.0198	258.7	6.6	1.7

DHSample	Ni_ppm	Cu_ppm	Pb_ppm	Zn_ppm	Al_pct	As_ppm	B_ppm	Ba_ppm	Bi_ppm	Ca_pct	Cd_ppm
1329205	26.4	23.2	15.7	53	1.13	22.7	-1	134	0.2	0.23	0.2
1329206	26.7	62.5	26.3	68	1.59	54.8	-1	67	0.2	0.68	0.6
1329207	11.8	10.6	7.4	22	0.56	11	-1	71	-0.1	0.12	0.1
1329208	9.5	6.5	7.9	29	0.48	6.3	-1	52	-0.1	0.08	0.2
1329209	18.2	9.9	6.7	36	0.75	7.2	-1	84	-0.1	0.74	0.2
1329210	6.3	3.1	2.1	15	0.23	2.9	-1	30	-0.1	0.87	-0.1
1329211	17.8	14.2	8.7	37	1.09	8.3	-1	134	0.1	0.5	0.2
1329212	10.4	6.3	3.2	23	0.49	5.4	-1	83	-0.1	0.51	-0.1
1329213	30	19.6	9.6	54	1.08	12.3	-1	146	0.2	0.33	0.2
1329214	16.6	22.2	7.7	30	0.81	8.7	-1	67	0.1	0.48	0.1
1329215	20.3	10.2	10	40	1.02	15	-1	98	0.1	0.55	0.2
1329216	18.1	11.6	7	38	0.6	16.9	-1	87	-0.1	0.91	0.2
1329217	19	18.3	8	34	0.56	8.9	-1	100	-0.1	0.71	-0.1
1329218	29.6	30.9	12.6	67	0.92	14.4	-1	161	0.2	1.54	0.3
1329219	33.6	42.7	13	71	0.59	23.8	-1	151	0.1	0.91	0.4
1329221	22.5	15.6	8.2	50	0.41	15.4	-1	92	-0.1	0.91	0.3
1329222	17.7	11.6	6.6	36	0.6	17.2	-1	102	-0.1	0.56	0.2
1329223	21.9	19.1	22.8	40	0.62	61.7	-1	110	0.1	0.38	0.5
1329224	17.5	12.1	11	43	0.7	28.9	-1	82	0.1	0.39	0.4
1329225	14.4	12.4	6.6	20	0.51	24.2	2	94	0.1	0.31	0.3
1329226	21.5	17.5	6.8	33	0.77	27.9	2	112	0.1	0.56	0.2
1329227	36.6	17.9	16.7	80	1.15	24.4	2	176	0.2	1.67	0.5
1329228	26.7	14.8	16.6	50	0.78	25	1	119	0.1	1.05	0.3
1329229	18.8	6	7.6	27	0.47	14.2	-1	77	-0.1	0.29	0.2
1329230	11.3	9.7	7.8	25	0.48	12.4	2	53	-0.1	0.23	-0.1
1329231	10.9	9.2	20.5	20	0.32	26.3	1	65	-0.1	0.1	0.2
1329232	19.3	14.7	11.9	43	1.08	17.2	-1	87	0.1	0.44	0.1
1329233	23.2	21	7.7	44	0.93	17.5	1	81	-0.1	0.41	0.2
1329234	11.6	10.3	6	24	0.42	10.3	-1	59	-0.1	0.77	-0.1
1329235	12.1	8.9	6.7	26	0.56	23.3	-1	79	-0.1	0.4	-0.1
1329236	13.7	8.8	8.2	41	0.63	44.3	1	72	0.1	0.59	0.2
1329237	27.4	11.9	13.5	54	1.05	123.2	2	132	0.1	0.45	0.2
1329238	17.3	12.7	43	198	0.67	52.3	2	92	0.2	0.77	4.2

DHSample	Co_ppm	Cr_ppm	Fe_pct	Ga_ppm	Hg_ppm	Hg_ppb	r_ppb_FAICI	K_pct	La_ppm	Mg_pct	Mn_ppm
1329205	5.9	24	1.8	3	0.04	0	0	0.09	13	0.15	239
1329206	5	32	4.53	4	0.04	0	0	0.08	6	0.58	650
1329207	3.2	18	1.14	1	-0.01	0	0	0.05	9	0.07	119
1329208	2.2	17	0.96	1	-0.01	0	0	0.04	7	0.06	75
1329209	4.8	22	1.59	2	0.02	0	0	0.05	8	0.29	171
1329210	2.5	17	1.84	-1	-0.01	0	0	0.02	4	0.33	174
1329211	4.6	25	1.69	3	0.01	0	0	0.09	11	0.19	126
1329212	4.3	18	1.26	1	-0.01	0	0	0.05	9	0.16	105
1329213	7.6	28	1.92	3	0.03	0	0	0.12	12	0.15	125
1329214	4.5	23	2.45	2	0.01	0	0	0.07	8	0.22	364
1329215	5.9	24	1.94	3	-0.01	0	0	0.1	12	0.21	258
1329216	4.7	19	1.57	1	-0.01	0	0	0.08	9	0.28	203
1329217	4.6	18	1.4	1	-0.01	0	0	0.08	9	0.28	249
1329218	7.4	21	2.34	2	0.01	0	0	0.12	7	0.53	259
1329219	6.2	21	1.8	2	0.01	0	0	0.12	7	0.34	229
1329221	5.2	19	1.5	-1	-0.01	0	0	0.08	7	0.34	253
1329222	4.6	16	1.46	1	-0.01	0	0	0.08	11	0.21	177
1329223	6.2	21	2	2	0.01	0	0	0.11	9	0.14	179
1329224	4.7	19	1.51	2	-0.01	0	0	0.07	8	0.18	215
1329225	187.9	15	1.24	1	-0.01	0	0	0.07	8	0.16	119
1329226	87.2	20	1.86	2	-0.01	0	0	0.08	10	0.19	175
1329227	38.4	27	2.44	3	-0.01	0	0	0.13	8	0.29	205
1329228	69.3	20	1.66	2	-0.01	0	0	0.11	9	0.27	169
1329229	110	22	1.11	1	-0.01	0	0	0.07	10	0.13	120
1329230	5.4	14	1.6	1	-0.01	0	0	0.06	8	0.15	161
1329231	6.8	12	1.2	-1	-0.01	0	0	0.09	9	0.03	83
1329232	7.3	24	2.4	3	-0.01	0	0	0.1	14	0.27	276
1329233	8.2	22	2.08	2	-0.01	0	0	0.09	12	0.22	324
1329234	8.1	15	1.54	1	-0.01	0	0	0.05	10	0.28	201
1329235	6.4	25	1.49	1	-0.01	0	0	0.1	14	0.18	148
1329236	5.2	17	1.57	2	-0.01	0	0	0.09	12	0.27	198
1329237	10.5	23	2.06	3	-0.01	0	0	0.16	19	0.22	295
1329238	7.4	16	1.91	2	0.02	0	0	0.11	14	0.25	2875

DHSample	Na_pct	P_pct	S_pct	Sb_ppm	Sc_ppm	Se_ppm	Sr_ppm	Te_ppm	Th_ppm	Ti_pct	Tl_ppm
1329205	0.022	0.047	0.46	3.4	1.8	1	26	-0.2	5.8	-0.001	-0.1
1329206	0.022	0.042	2.74	4.1	3.3	3.6	24	-0.2	3.9	-0.001	-0.1
1329207	0.013	0.026	0.3	2	0.8	0.6	13	-0.2	3.3	-0.001	-0.1
1329208	0.013	0.017	0.16	1.1	0.7	-0.5	10	-0.2	2.4	-0.001	-0.1
1329209	0.018	0.064	0.25	2.1	1.4	0.7	27	-0.2	3	-0.001	-0.1
1329210	0.005	0.033	0.09	0.9	0.7	-0.5	27	-0.2	1.5	-0.001	-0.1
1329211	0.031	0.076	0.2	2.6	1.7	0.7	35	-0.2	4.7	-0.001	-0.1
1329212	0.016	0.048	0.15	1.4	0.9	-0.5	25	-0.2	3.3	-0.001	-0.1
1329213	0.033	0.067	0.59	2.7	1.7	1.6	32	-0.2	4.9	-0.001	-0.1
1329214	0.007	0.045	0.79	3.9	1.7	0.7	16	-0.2	2.8	-0.001	-0.1
1329215	0.012	0.052	0.31	3.4	1.9	0.6	23	-0.2	4.3	-0.001	-0.1
1329216	0.012	0.037	0.26	3.3	1.2	0.7	28	-0.2	3.4	-0.001	-0.1
1329217	0.008	0.027	0.26	2.6	1.3	0.6	33	-0.2	3.1	-0.001	-0.1
1329218	0.014	0.048	0.6	2.5	2.2	1.8	54	-0.2	3.6	-0.001	-0.1
1329219	0.011	0.029	0.6	5.6	1.5	1.6	34	-0.2	3.1	-0.001	-0.1
1329221	0.008	0.024	0.45	4	1	0.7	24	-0.2	2.5	-0.001	-0.1
1329222	0.009	0.031	0.25	3.1	1.2	0.5	22	-0.2	3.7	-0.001	-0.1
1329223	0.016	0.044	0.94	11.1	1.2	1.3	21	-0.2	3.8	-0.001	-0.1
1329224	0.017	0.039	0.43	7	1.3	1	22	-0.2	3.6	-0.001	-0.1
1329225	0.017	0.036	0.36	6.4	1.3	1	22	-0.2	3	-0.001	-0.1
1329226	0.02	0.059	0.46	6.5	1.7	1.1	29	-0.2	4.6	-0.001	-0.1
1329227	0.031	0.101	0.95	5.1	2.3	1.7	56	-0.2	6.3	0.002	-0.1
1329228	0.016	0.054	0.47	4.9	1.8	1.1	35	-0.2	5.2	-0.001	-0.1
1329229	0.011	0.022	0.16	3.1	1.1	-0.5	14	-0.2	4.4	-0.001	-0.1
1329230	0.006	0.024	0.35	3.2	1.4	-0.5	13	-0.2	3.7	-0.001	-0.1
1329231	0.013	0.026	0.51	7.5	0.8	-0.5	14	-0.2	4.8	-0.001	-0.1
1329232	0.007	0.043	0.34	5	2.6	0.6	24	-0.2	5.7	-0.001	-0.1
1329233	0.007	0.056	0.43	4.4	2.2	0.8	24	-0.2	4.5	0.001	-0.1
1329234	0.007	0.033	0.26	2.8	1.2	-0.5	27	-0.2	3.5	-0.001	-0.1
1329235	0.009	0.034	0.14	3.1	1.9	-0.5	22	-0.2	4.8	-0.001	-0.1
1329236	0.007	0.036	0.13	5.3	1.6	-0.5	25	-0.2	4.6	-0.001	-0.1
1329237	0.012	0.055	0.29	14.7	2.3	-0.5	27	-0.2	7.4	0.002	-0.1
1329238	0.009	0.038	0.26	821.7	1.9	1.1	33	-0.2	5.7	-0.001	-0.1

DHSample	U_ppm	V_ppm	W_ppm	Lab	Certificate	Source	Logger	Timestamp
1329205	0.7	23	2.8	Bureau Veri	WHI200005	WHI200005	PvL	02-Feb-21
1329206	0.5	49	2	Bureau Veri	WHI200005	WHI200005	PvL	02-Feb-21
1329207	0.3	10	11.7	Bureau Veri	WHI200005	WHI200005	PvL	02-Feb-21
1329208	0.2	8	6.2	Bureau Veri	WHI200005	WHI200005	PvL	02-Feb-21
1329209	0.3	12	5.9	Bureau Veri	WHI200005	WHI200005	PvL	02-Feb-21
1329210	0.2	4	13.6	Bureau Veri	WHI200005	WHI200005	PvL	02-Feb-21
1329211	0.6	17	4.4	Bureau Veri	WHI200005	WHI200005	PvL	02-Feb-21
1329212	0.3	8	18.3	Bureau Veri	WHI200005	WHI200005	PvL	02-Feb-21
1329213	0.8	18	6.3	Bureau Veri	WHI200005	WHI200005	PvL	02-Feb-21
1329214	0.4	17	7	Bureau Veri	WHI200005	WHI200005	PvL	02-Feb-21
1329215	0.4	15	3	Bureau Veri	WHI200005	WHI200005	PvL	02-Feb-21
1329216	0.4	10	4.4	Bureau Veri	WHI200005	WHI200005	PvL	02-Feb-21
1329217	0.3	10	3	Bureau Veri	WHI200005	WHI200005	PvL	02-Feb-21
1329218	0.7	17	0.8	Bureau Veri	WHI200005	WHI200005	PvL	02-Feb-21
1329219	0.4	13	2.4	Bureau Veri	WHI200005	WHI200005	PvL	02-Feb-21
1329221	0.3	7	4	Bureau Veri	WHI200005	WHI200005	PvL	02-Feb-21
1329222	0.4	10	4	Bureau Veri	WHI200005	WHI200005	PvL	02-Feb-21
1329223	0.5	11	7.8	Bureau Veri	WHI200005	WHI200005	PvL	02-Feb-21
1329224	0.4	13	6.7	Bureau Veri	WHI200005	WHI200005	PvL	02-Feb-21
1329225	0.4	10	100	Bureau Veri	WHI200005	WHI200005	PvL	02-Feb-21
1329226	0.6	13	100	Bureau Veri	WHI200005	WHI200005	PvL	02-Feb-21
1329227	1	18	100	Bureau Veri	WHI200005	WHI200005	PvL	02-Feb-21
1329228	0.8	12	100	Bureau Veri	WHI200005	WHI200005	PvL	02-Feb-21
1329229	0.5	7	100	Bureau Veri	WHI200005	WHI200005	PvL	02-Feb-21
1329230	0.6	8	18.9	Bureau Veri	WHI200005	WHI200005	PvL	02-Feb-21
1329231	0.4	5	35.6	Bureau Veri	WHI200005	WHI200005	PvL	02-Feb-21
1329232	0.9	17	14.6	Bureau Veri	WHI200005	WHI200005	PvL	02-Feb-21
1329233	0.8	16	25.2	Bureau Veri	WHI200005	WHI200005	PvL	02-Feb-21
1329234	0.5	7	34.9	Bureau Veri	WHI200005	WHI200005	PvL	02-Feb-21
1329235	0.4	10	15.7	Bureau Veri	WHI200005	WHI200005	PvL	02-Feb-21
1329236	0.4	10	12.6	Bureau Veri	WHI200005	WHI200005	PvL	02-Feb-21
1329237	0.7	15	8.1	Bureau Veri	WHI200005	WHI200005	PvL	02-Feb-21
1329238	0.9	11	9.8	Bureau Veri	WHI200005	WHI200005	PvL	02-Feb-21

DHSample	DHProject	Hole	From_m	To_m	Sample_Type	Project	Sample	Year	ample_Type	Weight_kg	Ag_Equiv
1329239	Keno Silver	KE20-30	50.29	51.05	RCC	Keno Silver	1329239	2020	Rock	1.54	1.8892
1329241	Keno Silver	KE20-30	51.05	51.81	RCC	Keno Silver	1329241	2020	Rock	0.47	19.6989
1329242	Keno Silver	KE20-30	51.81	52.58	RCC	Keno Silver	1329242	2020	Rock	4.19	0.8578
1329243	Keno Silver	KE20-30	52.58	53.34	RCC	Keno Silver	1329243	2020	Rock	9.87	1.1798
1329244	Keno Silver	KE20-30	53.34	54.1	RCC	Keno Silver	1329244	2020	Rock	7.14	1.0962
1329245	Keno Silver	KE20-30	54.1	54.86	RCC	Keno Silver	1329245	2020	Rock	5.47	0.4882
1329246	Keno Silver	KE20-30	54.86	55.62	RCC	Keno Silver	1329246	2020	Rock	8.75	1.0369
1329247	Keno Silver	KE20-30	55.62	56.39	RCC	Keno Silver	1329247	2020	Rock	6.04	0.4879
1329248	Keno Silver	KE20-30	56.39	57.15	RCC	Keno Silver	1329248	2020	Rock	9.64	1.1215
1329249	Keno Silver	KE20-30	57.15	57.91	RCC	Keno Silver	1329249	2020	Rock	5.26	1.3047
1329250	Keno Silver	KE20-30	57.91	58.67	RCC	Keno Silver	1329250	2020	Rock	9.17	1.0767
1329251	Keno Silver	KE20-30	58.67	59.43	RCC	Keno Silver	1329251	2020	Rock	12.23	1.2417
1329252	Keno Silver	KE20-30	59.43	60.2	RCC	Keno Silver	1329252	2020	Rock	10.51	0.5467
1329253	Keno Silver	KE20-30	60.2	60.96	RCC	Keno Silver	1329253	2020	Rock	11.16	1.3823
1329254	Keno Silver	KE20-30	60.96	61.72	RCC	Keno Silver	1329254	2020	Rock	8.93	1.0409
1329255	Keno Silver	KE20-30	61.72	62.48	RCC	Keno Silver	1329255	2020	Rock	10.23	0.6474
1329256	Keno Silver	KE20-30	62.48	63.24	RCC	Keno Silver	1329256	2020	Rock	8.61	1.1402
1329257	Keno Silver	KE20-30	63.24	64	RCC	Keno Silver	1329257	2020	Rock	8.92	1.6075
1329258	Keno Silver	KE20-30	64	64.77	RCC	Keno Silver	1329258	2020	Rock	5.19	1.4852
1329259	Keno Silver	KE20-30	64.77	65.53	RCC	Keno Silver	1329259	2020	Rock	2.54	1.8402
1329261	Keno Silver	KE20-30	65.53	66.29	RCC	Keno Silver	1329261	2020	Rock	10.31	0.9452
1329262	Keno Silver	KE20-30	66.29	67.05	RCC	Keno Silver	1329262	2020	Rock	12.18	1.0187
1329263	Keno Silver	KE20-30	67.05	67.81	RCC	Keno Silver	1329263	2020	Rock	11.22	0.8173
1329264	Keno Silver	KE20-30	67.81	68.58	RCC	Keno Silver	1329264	2020	Rock	8.81	1.1398
1329265	Keno Silver	KE20-30	68.58	69.34	RCC	Keno Silver	1329265	2020	Rock	8.18	1.9623
1329266	Keno Silver	KE20-30	69.34	70.1	RCC	Keno Silver	1329266	2020	Rock	10.39	0.6202
1329267	Keno Silver	KE20-30	70.1	70.86	RCC	Keno Silver	1329267	2020	Rock	10.93	0.4499
1329268	Keno Silver	KE20-30	70.86	71.62	RCC	Keno Silver	1329268	2020	Rock	8.88	0.6107
1902302	Keno Silver	DDH-SQ-20-	99.3	100.3	HCORE	Keno Silver	1902302	2020	Drill Core	3.2	21.4373
1902304	Keno Silver	DDH-SQ-20-	200.9	201.9	HCORE	Keno Silver	1902304	2020	Drill Core	3.01	2.091
1902305	Keno Silver	DDH-SQ-20-	204.1	205.3	HCORE	Keno Silver	1902305	2020	Drill Core	3.79	3.1145
1902306	Keno Silver	DDH-SQ-20-	350.2	351.2	HCORE	Keno Silver	1902306	2020	Drill Core	2.98	0.8764
1902307	Keno Silver	DDH-SQ-20-	351.2	352.2	HCORE	Keno Silver	1902307	2020	Drill Core	2.19	0.8067

DHSample	Au_Best_ppm	Ag_Best_ppm	Mo_Best_pct	Ni_Best_pct	Cu_Best_pct	Pb_Best_pct	Zn_Best_pct	Au_ppb	Ag_ppm	Mo_ppm
1329239	0.0033	1.2	0.00016	0.00178	0.00066	0.00145	0.0048	3.3	1.2	1.6
1329241	0.1807	1.2	0.00017	0.00148	0.00075	0.00176	0.0058	180.7	1.2	1.7
1329242	0.0013	0.5	0.00012	0.00077	0.00051	0.00095	0.0028	1.3	0.5	1.2
1329243	0.0024	0.7	0.00018	0.00083	0.00046	0.00079	0.0033	2.4	0.7	1.8
1329244	0.0032	0.5	0.00015	0.00107	0.00056	0.00057	0.004	3.2	0.5	1.5
1329245	0.0012	0.1	0.00007	0.00131	0.00091	0.00056	0.003	1.2	0.1	0.7
1329246	0.0012	0.3	0.00021	0.00301	0.00248	0.00138	0.0059	1.2	0.3	2.1
1329247	0.0005	0.2	0.0001	0.0017	0.00091	0.00089	0.0021	0.5	0.2	1
1329248	0.0012	0.4	0.00019	0.00391	0.00189	0.00162	0.0068	1.2	0.4	1.9
1329249	0.0014	0.4	0.00052	0.00557	0.00297	0.00104	0.0081	1.4	0.4	5.2
1329250	0.0007	0.4	0.00058	0.00363	0.00315	0.00085	0.0045	0.7	0.4	5.8
1329251	0.00025	0.5	0.00036	0.00451	0.00332	0.00098	0.0063	-0.5	0.5	3.6
1329252	0.00025	0.2	0.00046	0.00281	0.00149	0.0006	0.0027	-0.5	0.2	4.6
1329253	0.0008	0.3	0.0004	0.00384	0.00278	0.00072	0.0138	0.8	0.3	4
1329254	0.0022	0.3	0.00038	0.00341	0.00232	0.00084	0.0047	2.2	0.3	3.8
1329255	0.0014	0.2	0.00031	0.00245	0.00124	0.0006	0.003	1.4	0.2	3.1
1329256	0.001	0.4	0.00028	0.00368	0.00303	0.00084	0.0055	1	0.4	2.8
1329257	0.00025	0.9	0.00054	0.00428	0.00324	0.00157	0.0053	-0.5	0.9	5.4
1329258	0.0017	0.6	0.00037	0.00311	0.0027	0.00155	0.0073	1.7	0.6	3.7
1329259	0.00025	0.8	0.0004	0.00404	0.0051	0.00135	0.008	-0.5	0.8	4
1329261	0.0005	0.4	0.00027	0.00279	0.00183	0.00101	0.0052	0.5	0.4	2.7
1329262	0.00025	0.5	0.00041	0.00369	0.00202	0.0009	0.0048	-0.5	0.5	4.1
1329263	0.0014	0.3	0.00041	0.00284	0.00194	0.00046	0.0029	1.4	0.3	4.1
1329264	0.0018	0.5	0.00034	0.00265	0.0023	0.00092	0.0034	1.8	0.5	3.4
1329265	0.00025	1	0.00036	0.00483	0.00421	0.00185	0.0081	-0.5	1	3.6
1329266	0.00025	0.2	0.00029	0.00259	0.00158	0.00051	0.0041	-0.5	0.2	2.9
1329267	0.0006	0.1	0.0004	0.00284	0.00123	0.00042	0.0028	0.6	0.1	4
1329268	0.00025	0.2	0.00035	0.00224	0.00222	0.00059	0.0023	-0.5	0.2	3.5
1902302	0.0165	9	0.00004	0.00257	0.00423	0.08011	0.1523	16.5	9	0.4
1902304	0.0056	0.4	0.00005	0.00221	0.00693	0.0009	0.0064	5.6	0.4	0.5
1902305	0.0013	0.6	0.00031	0.00427	0.006	0.00222	0.0339	1.3	0.6	3.1
1902306	0.00025	0.4	0.00006	0.00231	0.00157	0.00089	0.005	-0.5	0.4	0.6
1902307	0.0016	0.3	0.00007	0.00231	0.0011	0.0008	0.004	1.6	0.3	0.7

DHSample	Ni_ppm	Cu_ppm	Pb_ppm	Zn_ppm	Al_pct	As_ppm	B_ppm	Ba_ppm	Bi_ppm	Ca_pct	Cd_ppm
1329239	17.8	6.6	14.5	48	0.77	26.8	1	128	-0.1	0.44	1.1
1329241	14.8	7.5	17.6	58	0.51	39.6	2	73	0.1	0.41	1.1
1329242	7.7	5.1	9.5	28	0.33	8.7	1	48	-0.1	0.22	0.3
1329243	8.3	4.6	7.9	33	0.25	20	-1	46	-0.1	0.52	0.5
1329244	10.7	5.6	5.7	40	0.33	27.6	-1	46	-0.1	0.28	0.3
1329245	13.1	9.1	5.6	30	0.5	7.8	-1	51	-0.1	0.4	0.1
1329246	30.1	24.8	13.8	59	1.14	8.7	1	127	0.3	0.4	0.2
1329247	17	9.1	8.9	21	0.41	9.6	-1	73	-0.1	0.22	0.1
1329248	39.1	18.9	16.2	68	1.07	14.7	2	167	0.2	1.34	0.4
1329249	55.7	29.7	10.4	81	0.78	12.4	-1	147	0.1	0.88	0.5
1329250	36.3	31.5	8.5	45	0.62	13.2	-1	131	0.1	0.32	0.2
1329251	45.1	33.2	9.8	63	0.89	19.1	-1	150	0.2	0.23	0.1
1329252	28.1	14.9	6	27	0.48	8.8	-1	93	-0.1	0.33	0.1
1329253	38.4	27.8	7.2	138	0.59	9	-1	122	-0.1	0.57	0.8
1329254	34.1	23.2	8.4	47	0.96	11	2	151	0.2	0.31	0.2
1329255	24.5	12.4	6	30	0.79	9.1	1	126	0.2	0.13	0.1
1329256	36.8	30.3	8.4	55	1.01	22.1	1	132	0.2	0.35	0.2
1329257	42.8	32.4	15.7	53	0.99	31.4	2	165	0.3	0.33	0.2
1329258	31.1	27	15.5	73	1.04	37.2	-1	115	0.2	0.46	0.5
1329259	40.4	51	13.5	80	1.16	120.3	2	212	0.1	0.27	0.5
1329261	27.9	18.3	10.1	52	0.86	49.5	1	178	0.1	0.14	0.3
1329262	36.9	20.2	9	48	0.73	61.8	1	141	0.1	0.58	0.4
1329263	28.4	19.4	4.6	29	0.71	79	-1	109	0.1	0.28	0.1
1329264	26.5	23	9.2	34	0.56	58.2	-1	77	0.1	0.24	0.2
1329265	48.3	42.1	18.5	81	0.94	48	-1	149	0.1	0.51	0.7
1329266	25.9	15.8	5.1	41	0.33	12.7	-1	64	-0.1	0.18	0.4
1329267	28.4	12.3	4.2	28	0.32	6.8	1	67	-0.1	0.07	0.2
1329268	22.4	22.2	5.9	23	0.4	9.4	-1	84	-0.1	0.06	0.2
1902302	25.7	42.3	801.1	1523	0.5	2396	2	68	47.5	0.82	64.1
1902304	22.1	69.3	9	64	0.45	252.1	3	127	0.2	1.78	0.2
1902305	42.7	60	22.2	339	0.35	179.9	3	91	0.3	1.13	2.9
1902306	23.1	15.7	8.9	50	0.98	35.4	1	110	0.1	1	0.1
1902307	23.1	11	8	40	0.67	434.2	2	115	0.3	0.42	0.2

DHSample	Co_ppm	Cr_ppm	Fe_pct	Ga_ppm	Hg_ppm	Hg_ppb	r_ppb_FAICI	K_pct	La_ppm	Mg_pct	Mn_ppm
1329239	7.1	21	1.54	2	-0.01	0	0	0.14	16	0.18	329
1329241	7.7	16	1.53	1	-0.01	0	0	0.08	12	0.19	337
1329242	4.3	14	1.72	-1	-0.01	0	0	0.06	10	0.18	317
1329243	201.3	10	1.17	-1	-0.01	0	0	0.06	9	0.2	314
1329244	8	13	1.25	-1	-0.01	0	0	0.06	10	0.17	247
1329245	320.3	14	1.47	1	-0.01	0	0	0.06	10	0.21	236
1329246	17.5	23	1.52	3	-0.01	0	0	0.13	21	0.19	206
1329247	481.6	11	1.13	1	-0.01	0	0	0.09	10	0.06	128
1329248	125.2	23	2.4	3	-0.01	0	0	0.13	9	0.38	258
1329249	817.7	22	2.03	2	-0.01	0	0	0.11	7	0.3	187
1329250	8.1	20	1.44	1	-0.01	0	0	0.09	8	0.19	137
1329251	28.4	25	1.69	2	-0.01	0	0	0.11	10	0.16	156
1329252	6	24	1.39	1	-0.01	0	0	0.05	8	0.2	169
1329253	11	25	1.38	1	-0.01	0	0	0.07	7	0.32	216
1329254	8.3	30	1.99	3	0.01	0	0	0.08	10	0.24	166
1329255	11.8	26	1.12	2	-0.01	0	0	0.07	12	0.07	84
1329256	9	28	1.87	3	-0.01	0	0	0.07	10	0.22	185
1329257	15.5	30	2.03	3	-0.01	0	0	0.1	10	0.2	185
1329258	8.9	27	2.78	3	-0.01	0	0	0.07	7	0.46	276
1329259	12.5	24	2.26	3	-0.01	0	0	0.11	9	0.44	201
1329261	10.5	21	1.71	2	-0.01	0	0	0.11	12	0.22	124
1329262	7.5	29	1.84	2	-0.01	0	0	0.11	9	0.32	173
1329263	9.6	30	1.62	2	-0.01	0	0	0.1	12	0.18	174
1329264	7.8	28	2.26	1	-0.01	0	0	0.05	8	0.21	193
1329265	10.1	26	1.9	3	-0.01	0	0	0.12	11	0.27	143
1329266	3.8	20	0.81	-1	-0.01	0	0	0.05	7	0.11	65
1329267	5.1	27	0.73	-1	-0.01	0	0	0.05	7	0.06	53
1329268	3.9	23	0.8	1	-0.01	0	0	0.06	8	0.07	65
1902302	11.4	5	3.86	1	0.09	0	0	0.24	6	0.63	1682
1902304	8.3	6	1.89	1	-0.01	0	0	0.13	4	0.44	977
1902305	11.5	6	2.53	-1	-0.01	0	0	0.14	4	0.35	722
1902306	7.2	15	2.42	2	-0.01	0	0	0.09	6	0.52	344
1902307	9.8	10	1.82	2	-0.01	0	0	0.11	8	0.28	179

DHSample	Na_pct	P_pct	S_pct	Sb_ppm	Sc_ppm	Se_ppm	Sr_ppm	Te_ppm	Th_ppm	Ti_pct	Tl_ppm
1329239	0.012	0.042	0.26	167.2	1.8	-0.5	23	-0.2	6.1	-0.001	-0.1
1329241	0.007	0.032	0.34	208.8	1.5	0.6	17	-0.2	5.2	-0.001	-0.1
1329242	0.005	0.022	0.09	68.8	1.9	-0.5	9	-0.2	3.2	-0.001	-0.1
1329243	0.005	0.021	0.18	102.8	1	-0.5	15	-0.2	3.3	0.001	-0.1
1329244	0.004	0.034	0.25	53.9	1.1	-0.5	15	-0.2	3.9	-0.001	-0.1
1329245	0.003	0.025	0.05	7.3	1.6	-0.5	20	-0.2	3.6	-0.001	-0.1
1329246	0.007	0.067	0.13	7.7	2.3	0.9	27	-0.2	6.5	-0.001	-0.1
1329247	0.014	0.025	0.5	4.7	0.9	-0.5	24	-0.2	4.1	-0.001	-0.1
1329248	0.027	0.068	0.89	5.8	2	2.1	49	-0.2	6.3	0.001	-0.1
1329249	0.025	0.051	0.9	7.4	1.5	1.9	38	-0.2	4.9	-0.001	-0.1
1329250	0.023	0.031	0.79	1.5	1.4	1.1	26	-0.2	4.6	-0.001	-0.1
1329251	0.026	0.051	0.96	0.7	1.6	1.5	25	-0.2	5.5	-0.001	-0.1
1329252	0.015	0.027	0.59	1.2	1.3	1	21	-0.2	3.7	-0.001	-0.1
1329253	0.015	0.022	0.53	1.4	1.8	0.8	31	-0.2	3.6	-0.001	-0.1
1329254	0.02	0.056	0.66	2.7	2.1	1.6	26	-0.2	5	-0.001	-0.1
1329255	0.021	0.036	0.28	3.4	1.3	0.9	19	-0.2	5.3	-0.001	-0.1
1329256	0.02	0.057	0.64	7.1	2.3	1.5	30	-0.2	5.7	0.001	-0.1
1329257	0.028	0.057	1.08	12	2	2	36	-0.2	7.1	-0.001	-0.1
1329258	0.019	0.036	1.57	8.3	2.4	2.8	26	-0.2	4.6	-0.001	-0.1
1329259	0.017	0.059	0.9	14.5	1.8	1.1	21	-0.2	3.7	-0.001	-0.1
1329261	0.014	0.037	0.61	11.8	1.8	0.9	16	-0.2	5	-0.001	-0.1
1329262	0.016	0.04	0.76	10.1	1.6	1	32	-0.2	3.9	-0.001	-0.1
1329263	0.008	0.029	0.47	6.2	1.5	-0.5	16	-0.2	4.5	-0.001	-0.1
1329264	0.006	0.025	1.15	16.4	1.4	1.8	13	-0.2	3.4	-0.001	-0.1
1329265	0.025	0.057	0.66	17.4	2.1	1.9	39	-0.2	5.1	-0.001	-0.1
1329266	0.009	0.013	0.26	9.8	0.7	0.7	14	-0.2	2.4	-0.001	-0.1
1329267	0.008	0.009	0.16	12.2	0.7	-0.5	10	-0.2	2.5	-0.001	-0.1
1329268	0.012	0.013	0.21	10.7	0.7	0.6	11	-0.2	2.6	-0.001	-0.1
1902302	0.01	0.036	1.97	234.4	1.6	2.3	96	-0.2	4.3	-0.001	0.2
1902304	0.004	0.031	1.03	4.7	1.9	-0.5	212	-0.2	1.3	-0.001	0.1
1902305	0.004	0.009	1.97	11.1	2.1	1.4	211	0.2	1.3	-0.001	0.2
1902306	0.015	0.039	1.04	6.3	2.5	0.6	38	-0.2	2.4	-0.001	0.1
1902307	0.018	0.045	0.79	3.3	1.5	-0.5	28	-0.2	3	-0.001	-0.1

DHSample	U_ppm	V_ppm	W_ppm	Lab	Certificate	Source	Logger	Timestamp
1329239	0.6	13	16.1	Bureau Veri	WHI200005	WHI200005	PvL	02-Feb-21
1329241	0.6	9	16.9	Bureau Veri	WHI200005	WHI200005	PvL	02-Feb-21
1329242	0.3	10	19.9	Bureau Veri	WHI200005	WHI200005	PvL	02-Feb-21
1329243	0.3	5	100	Bureau Veri	WHI200005	WHI200005	PvL	02-Feb-21
1329244	0.4	6	25.4	Bureau Veri	WHI200005	WHI200005	PvL	02-Feb-21
1329245	0.3	9	100	Bureau Veri	WHI200005	WHI200005	PvL	02-Feb-21
1329246	0.8	21	44	Bureau Veri	WHI200005	WHI200005	PvL	02-Feb-21
1329247	0.5	6	100	Bureau Veri	WHI200005	WHI200005	PvL	02-Feb-21
1329248	0.7	17	100	Bureau Veri	WHI200005	WHI200005	PvL	02-Feb-21
1329249	0.6	15	100	Bureau Veri	WHI200005	WHI200005	PvL	02-Feb-21
1329250	0.5	14	25.3	Bureau Veri	WHI200005	WHI200005	PvL	02-Feb-21
1329251	0.5	17	100	Bureau Veri	WHI200005	WHI200005	PvL	02-Feb-21
1329252	0.4	10	22.1	Bureau Veri	WHI200005	WHI200005	PvL	02-Feb-21
1329253	0.5	15	71.1	Bureau Veri	WHI200005	WHI200005	PvL	02-Feb-21
1329254	0.9	17	15.2	Bureau Veri	WHI200005	WHI200005	PvL	02-Feb-21
1329255	0.4	13	61.9	Bureau Veri	WHI200005	WHI200005	PvL	02-Feb-21
1329256	1.1	20	10.8	Bureau Veri	WHI200005	WHI200005	PvL	02-Feb-21
1329257	0.7	18	58.2	Bureau Veri	WHI200005	WHI200005	PvL	02-Feb-21
1329258	0.5	18	14.7	Bureau Veri	WHI200005	WHI200005	PvL	02-Feb-21
1329259	0.6	23	38.4	Bureau Veri	WHI200005	WHI200005	PvL	02-Feb-21
1329261	0.5	15	34.8	Bureau Veri	WHI200005	WHI200005	PvL	02-Feb-21
1329262	0.5	13	8.2	Bureau Veri	WHI200005	WHI200005	PvL	02-Feb-21
1329263	0.6	11	35.6	Bureau Veri	WHI200005	WHI200005	PvL	02-Feb-21
1329264	0.5	10	22.1	Bureau Veri	WHI200005	WHI200005	PvL	02-Feb-21
1329265	1	19	23.8	Bureau Veri	WHI200005	WHI200005	PvL	02-Feb-21
1329266	0.3	6	11.5	Bureau Veri	WHI200005	WHI200005	PvL	02-Feb-21
1329267	0.2	6	30	Bureau Veri	WHI200005	WHI200005	PvL	02-Feb-21
1329268	0.2	8	13.6	Bureau Veri	WHI200005	WHI200005	PvL	02-Feb-21
1902302	0.7	4	0.4	Bureau Veri	WHI210000	WHI210000	PvL	02-Feb-21
1902304	1	12	0.5	Bureau Veri	WHI210000	WHI210000	PvL	02-Feb-21
1902305	0.9	11	1.2	Bureau Veri	WHI210000	WHI210000	PvL	02-Feb-21
1902306	1	16	0.3	Bureau Veri	WHI210000	WHI210000	PvL	02-Feb-21
1902307	0.7	10	0.7	Bureau Veri	WHI210000	WHI210000	PvL	02-Feb-21

DHSample	DHProject	Hole	From_m	To_m	Sample_Type	Project	Sample	Year	ample_Type	Weight_kg	Ag_Equiv
1902308	Keno Silver	DDH-SQ-20-	364.25	366.05	HCORE	Keno Silver	1902308	2020	Drill Core	6.36	0.6818
1902309	Keno Silver	DDH-SQ-20-	382.7	383.95	HCORE	Keno Silver	1902309	2020	Drill Core	1.41	1.9737
1902310	Keno Silver	DDH-SQ-20-	383.95	385.2	HCORE	Keno Silver	1902310	2020	Drill Core	2.31	1.9321
1902312	Keno Silver	DDH-SQ-20-	526.5	528.4	HCORE	Keno Silver	1902312	2020	Drill Core	3.25	3.8892
1902313	Keno Silver	DDH-SQ-20-	528.4	530.3	HCORE	Keno Silver	1902313	2020	Drill Core	2.69	1.9143
1902314	Keno Silver	DDH-SQ-20-	530.3	532.2	HCORE	Keno Silver	1902314	2020	Drill Core	3.57	9.8774
1902315	Keno Silver	DDH-SQ-20-	532.2	533.2	HCORE	Keno Silver	1902315	2020	Drill Core	4.14	2.1278
1902316	Keno Silver	DDH-SQ-20-	533.2	534.4	HCORE	Keno Silver	1902316	2020	Drill Core	1.83	0.4774
1902317	Keno Silver	DDH-SQ-20-	534.4	535.6	HCORE	Keno Silver	1902317	2020	Drill Core	2.41	8.1603
1902318	Keno Silver	DDH-SQ-20-	578.22	579.72	HCORE	Keno Silver	1902318	2020	Drill Core	2.73	8.6068
1902319	Keno Silver	DDH-SQ-20-	584.9	585.9	HCORE	Keno Silver	1902319	2020	Drill Core	1.71	5.7979
1902320	Keno Silver	DDH-SQ-20-	585.9	587	HCORE	Keno Silver	1902320	2020	Drill Core	1.94	1.234
1902321	Keno Silver	DDH-SQ-20-	587	588	HCORE	Keno Silver	1902321	2020	Drill Core	1.89	1.607
1902322	Keno Silver	DDH-SQ-20-	588	589.1	HCORE	Keno Silver	1902322	2020	Drill Core	2.04	1.5558
1902324	Keno Silver	DDH-SQ-20-	594	595.05	HCORE	Keno Silver	1902324	2020	Drill Core	1.64	0.5096
1902325	Keno Silver	DDH-SQ-20-	596.85	597.85	HCORE	Keno Silver	1902325	2020	Drill Core	1.1	0.7078
1902326	Keno Silver	DDH-SQ-20-	739.3	740.8	HCORE	Keno Silver	1902326	2020	Drill Core	2.54	9.8052
1902327	Keno Silver	DDH-SQ-20-	740.8	742.3	HCORE	Keno Silver	1902327	2020	Drill Core	3.35	2.5

DHSample	Au_Best_ppm	Ag_Best_ppm	Mo_Best_pct	Ni_Best_pct	Cu_Best_pct	Pb_Best_pct	Zn_Best_pct	Au_ppb	Ag_ppm	Mo_ppm
1902308	0.00025	0.2	0.00006	0.00205	0.00109	0.00172	0.0056	-0.5	0.2	0.6
1902309	0.0114	0.6	0.00014	0.00402	0.00091	0.00053	0.0023	11.4	0.6	1.4
1902310	0.0017	1	0.0002	0.00469	0.00285	0.00183	0.0077	1.7	1	2
1902312	0.0011	3.2	0.00014	0.0033	0.00237	0.00097	0.0057	1.1	3.2	1.4
1902313	0.0018	1.4	0.0001	0.00262	0.00155	0.00125	0.0023	1.8	1.4	1
1902314	0.0005	8.8	0.00013	0.00376	0.00508	0.00548	0.005	0.5	8.8	1.3
1902315	0.00025	1.1	0.00017	0.00357	0.00608	0.00071	0.0059	-0.5	1.1	1.7
1902316	0.0017	0.2	0.00003	0.00042	0.00016	0.00184	0.0004	1.7	0.2	0.3
1902317	0.0009	2.5	0.00008	0.00205	0.00069	0.08853	0.0445	0.9	2.5	0.8
1902318	0.0376	3.5	0.00024	0.00234	0.00042	0.00772	0.0211	37.6	3.5	2.4
1902319	0.0296	1.1	0.00007	0.00275	0.00032	0.00516	0.0316	29.6	1.1	0.7
1902320	0.0033	0.8	0.00008	0.0015	0.00027	0.00042	0.0012	3.3	0.8	0.8
1902321	0.0054	1	0.00009	0.00097	0.00032	0.0003	0.0004	5.4	1	0.9
1902322	0.00025	1.2	0.00006	0.00136	0.0017	0.00046	0.0025	-0.5	1.2	0.6
1902324	0.00025	0.2	0.00006	0.00078	0.00158	0.00023	0.002	-0.5	0.2	0.6
1902325	0.00025	0.2	0.00013	0.00164	0.00299	0.00033	0.0027	-0.5	0.2	1.3
1902326	0.0475	4.5	0.00005	0.00091	0.00077	0.00964	0.0021	47.5	4.5	0.5
1902327	0.0166	0.8	0.00003	0.00057	0.00019	0.00023	0.0002	16.6	0.8	0.3

DHSample	Ni_ppm	Cu_ppm	Pb_ppm	Zn_ppm	Al_pct	As_ppm	B_ppm	Ba_ppm	Bi_ppm	Ca_pct	Cd_ppm
1902308	20.5	10.9	17.2	56	0.87	25.9	1	131	0.2	0.57	0.2
1902309	40.2	9.1	5.3	23	0.31	718	4	99	-0.1	1.42	-0.1
1902310	46.9	28.5	18.3	77	0.57	254	2	70	0.2	1.17	0.4
1902312	33	23.7	9.7	57	0.69	152.7	2	161	0.2	0.87	0.3
1902313	26.2	15.5	12.5	23	0.43	391.3	2	110	0.1	1.36	0.1
1902314	37.6	50.8	54.8	50	0.61	116.2	2	100	0.2	0.94	0.2
1902315	35.7	60.8	7.1	59	0.73	87.2	1	149	0.1	0.45	0.2
1902316	4.2	1.6	18.4	4	0.09	46.2	-1	29	-0.1	0.71	-0.1
1902317	20.5	6.9	885.3	445	0.31	373.3	1	116	0.2	1.15	5.5
1902318	23.4	4.2	77.2	211	0.35	2373.6	2	91	0.2	1.07	2.7
1902319	27.5	3.2	51.6	316	0.45	606.9	2	103	0.1	0.76	4.2
1902320	15	2.7	4.2	12	0.17	578.2	1	56	-0.1	0.32	0.1
1902321	9.7	3.2	3	4	0.13	381	-1	39	-0.1	2.07	-0.1
1902322	13.6	17	4.6	25	0.19	26.4	-1	65	-0.1	0.17	0.1
1902324	7.8	15.8	2.3	20	0.26	29.5	-1	38	-0.1	0.28	-0.1
1902325	16.4	29.9	3.3	27	0.35	26.8	-1	84	0.1	0.08	-0.1
1902326	9.1	7.7	96.4	21	0.15	582.2	3	30	-0.1	0.17	0.3
1902327	5.7	1.9	2.3	2	0.05	425.8	6	20	-0.1	0.05	-0.1

DHSample	Co_ppm	Cr_ppm	Fe_pct	Ga_ppm	Hg_ppm	Hg_ppb	r_ppb_FAICI	K_pct	La_ppm	Mg_pct	Mn_ppm
1902308	8.1	16	2.22	2	-0.01	0	0	0.09	9	0.3	190
1902309	8.4	6	2.24	-1	-0.01	0	0	0.12	4	0.58	439
1902310	10.6	11	2.85	1	-0.01	0	0	0.15	5	0.39	238
1902312	7.3	12	1.93	2	-0.01	0	0	0.14	6	0.28	188
1902313	7.8	6	2.19	1	0.01	0	0	0.14	3	0.48	1406
1902314	7.9	9	2.18	2	-0.01	0	0	0.13	4	0.54	1738
1902315	7.2	11	1.92	2	-0.01	0	0	0.13	6	0.41	457
1902316	1.5	4	0.82	-1	-0.01	0	0	0.04	2	0.17	906
1902317	6.1	6	2.65	-1	-0.01	0	0	0.12	4	0.36	5734
1902318	8.1	4	2.35	-1	0.06	0	0	0.24	8	0.34	6033
1902319	13.4	5	1.85	1	0.07	0	0	0.25	9	0.21	4311
1902320	3.5	5	1.21	-1	0.06	0	0	0.08	4	0.06	305
1902321	3.1	4	1.51	-1	0.21	0	0	0.06	2	0.12	1769
1902322	2.7	5	0.85	-1	-0.01	0	0	0.07	4	0.08	161
1902324	1.9	6	0.82	-1	-0.01	0	0	0.04	4	0.17	127
1902325	4.3	8	0.88	-1	-0.01	0	0	0.08	6	0.08	62
1902326	2.7	6	1.51	-1	-0.01	0	0	0.06	4	-0.01	39
1902327	1.7	4	1.54	-1	0.05	0	0	0.02	3	-0.01	38

DHSample	Na_pct	P_pct	S_pct	Sb_ppm	Sc_ppm	Se_ppm	Sr_ppm	Te_ppm	Th_ppm	Ti_pct	Tl_ppm
1902308	0.016	0.04	0.43	3.4	2.3	-0.5	26	-0.2	3.1	-0.001	-0.1
1902309	0.016	0.035	1.8	4.8	1.6	1.5	46	-0.2	2.2	-0.001	-0.1
1902310	0.032	0.083	2.32	7.3	1.7	2.4	43	-0.2	3.8	-0.001	-0.1
1902312	0.02	0.046	1.14	6.6	1.5	1.5	31	-0.2	3.1	-0.001	0.1
1902313	0.004	0.013	1.38	8.3	0.9	0.7	122	-0.2	1.9	-0.001	0.3
1902314	0.004	0.03	1.22	13.2	1.3	1.5	70	-0.2	1.5	-0.001	0.1
1902315	0.007	0.031	0.87	8.6	1.2	1.2	29	-0.2	2.3	-0.001	0.1
1902316	0.002	0.018	0.24	1	0.4	-0.5	123	-0.2	0.8	-0.001	-0.1
1902317	0.01	0.045	1.38	5.2	1.2	2	207	-0.2	2.2	-0.001	0.1
1902318	0.004	0.038	1.02	16.9	1	1.4	92	-0.2	7.8	-0.001	0.3
1902319	0.008	0.037	1	4.4	1.4	-0.5	80	-0.2	8.6	-0.001	0.3
1902320	0.005	0.016	0.96	10.5	0.5	0.8	20	-0.2	1.7	-0.001	0.4
1902321	0.003	0.012	1.26	22.1	0.6	0.6	57	-0.2	1	-0.001	0.9
1902322	0.005	0.007	0.55	3	0.6	0.6	8	-0.2	1.5	-0.001	0.1
1902324	0.004	0.007	0.28	1.7	1	-0.5	10	-0.2	1.3	-0.001	-0.1
1902325	0.009	0.012	0.41	2.6	0.9	0.6	8	-0.2	2.1	-0.001	-0.1
1902326	0.002	0.056	1.45	10.1	0.5	0.9	4	-0.2	1.5	-0.001	0.8
1902327	0.002	0.02	1.41	7.1	0.1	-0.5	2	-0.2	1.1	-0.001	1.3

DHSample	U_ppm	V_ppm	W_ppm	Lab	Certificate	Source	Logger	Timestamp
1902308	0.6	16	0.3	Bureau Veri	WHI210000	WHI210000	PvL	02-Feb-21
1902309	0.5	7	1.5	Bureau Veri	WHI210000	WHI210000	PvL	02-Feb-21
1902310	1.1	11	0.2	Bureau Veri	WHI210000	WHI210000	PvL	02-Feb-21
1902312	1	13	0.3	Bureau Veri	WHI210000	WHI210000	PvL	02-Feb-21
1902313	0.5	9	0.2	Bureau Veri	WHI210000	WHI210000	PvL	02-Feb-21
1902314	0.4	15	0.3	Bureau Veri	WHI210000	WHI210000	PvL	02-Feb-21
1902315	0.6	15	0.3	Bureau Veri	WHI210000	WHI210000	PvL	02-Feb-21
1902316	0.2	2	0.7	Bureau Veri	WHI210000	WHI210000	PvL	02-Feb-21
1902317	0.4	6	0.7	Bureau Veri	WHI210000	WHI210000	PvL	02-Feb-21
1902318	1	6	0.7	Bureau Veri	WHI210000	WHI210000	PvL	02-Feb-21
1902319	1	5	0.2	Bureau Veri	WHI210000	WHI210000	PvL	02-Feb-21
1902320	0.4	5	0.8	Bureau Veri	WHI210000	WHI210000	PvL	02-Feb-21
1902321	0.9	3	0.3	Bureau Veri	WHI210000	WHI210000	PvL	02-Feb-21
1902322	0.6	5	0.5	Bureau Veri	WHI210000	WHI210000	PvL	02-Feb-21
1902324	0.2	6	0.6	Bureau Veri	WHI210000	WHI210000	PvL	02-Feb-21
1902325	0.3	8	0.8	Bureau Veri	WHI210000	WHI210000	PvL	02-Feb-21
1902326	0.4	3	0.4	Bureau Veri	WHI210000	WHI210000	PvL	02-Feb-21
1902327	0.2	-1	0.9	Bureau Veri	WHI210000	WHI210000	PvL	02-Feb-21

Appendix VI. Drill Strip Logs

STRIP LOG: DDH-SQ-20-001

Easting	Northing	RL	Azimuth	Dip	Depth
473870.0	7084753.0	962.0	320.0	-75.0	883.0

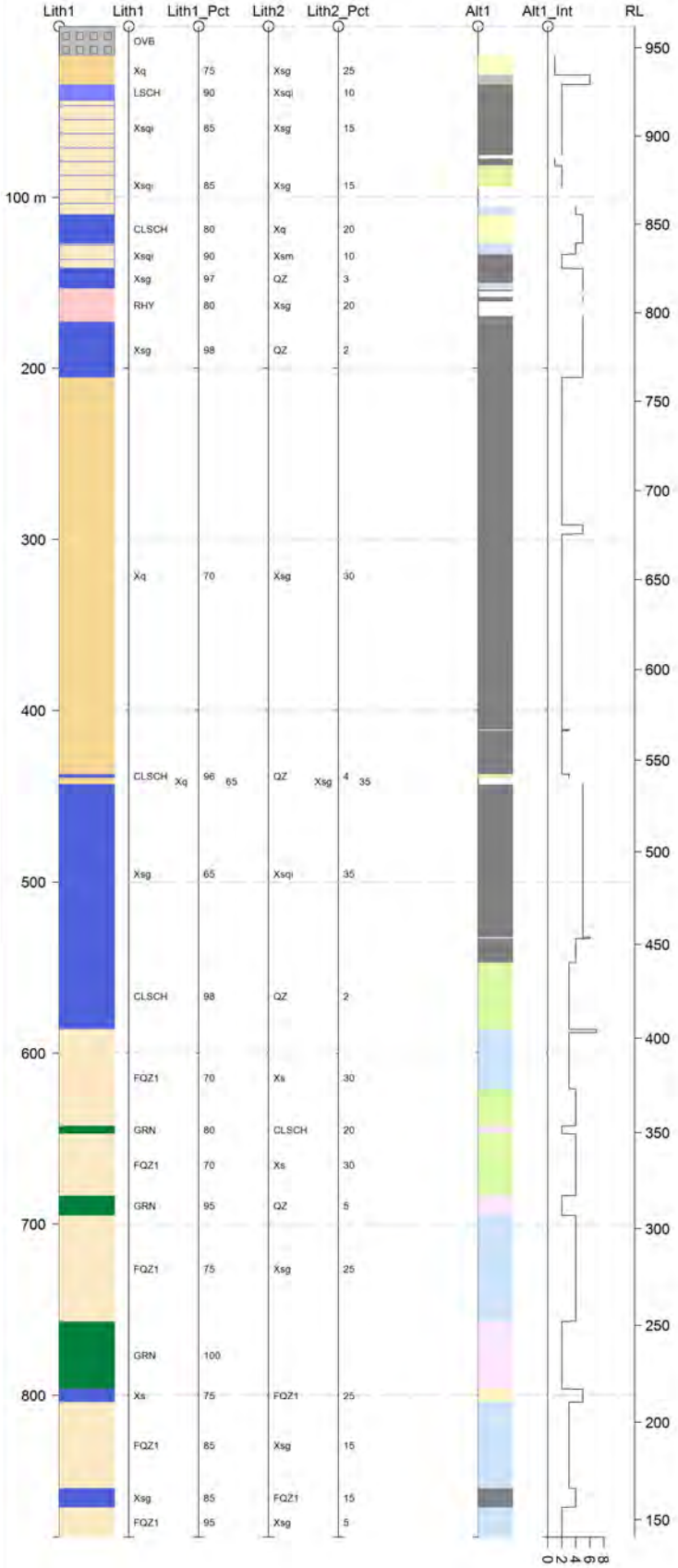

STRIP

1 Lith1

PAT	LABEL	DESCRIPTION
	OVB	Overburden
	RHY	Rhyolite
	GRN	Greenstone
	FQZ1	Quartzite - Weakly Foliated
	LSCH	Limey Schist
	CLSCH	Chlorite Schist
	Xs	Schist
	Xsg	Graphitic Schist
	Xsqi	Quartz-Mica Schist
	Xq	Quartzite - Massive

6 Alt1

PAT	LABEL	DESCRIPTION
	CB	Carbonate
	CL	Chloritic
	GR	Graphitic
	PRO	Propylitic
	SER	Sericitic
	SI	Silicic

Metallic Minerals Corp.

Silver Queen

2020 Diamond Drilling

STRIP LOG: KE20-30

Easting	Northing	RL	Azimuth	Dip	Depth
472150.0	7085243.0	817.0	340.0	-75.0	71.6

Vertical scale 1:211

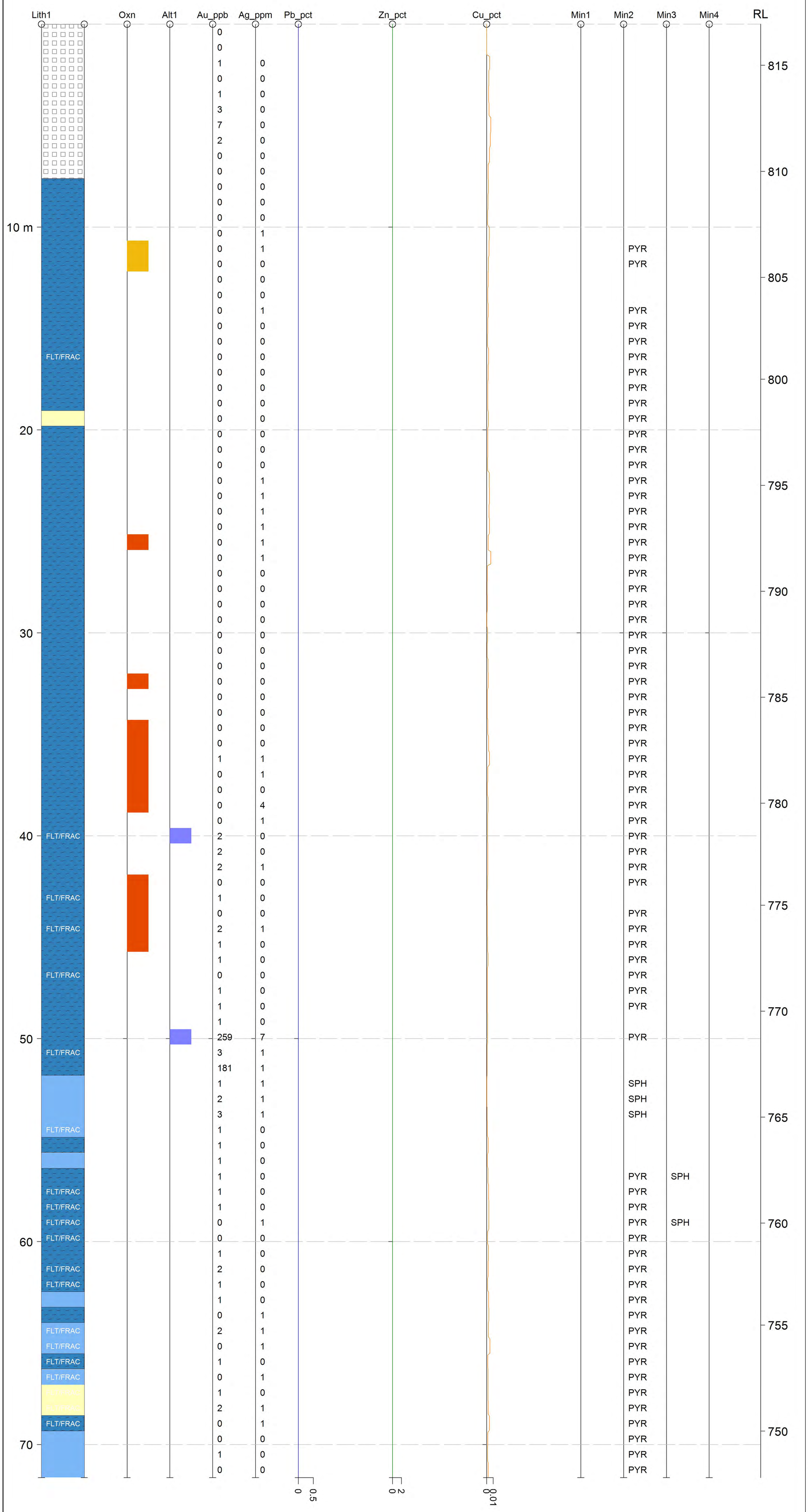

STRIP		PAT	LABEL	DESCRIPTION
1	Lith1		OVB	Overburden
			XQ	Quartzite
			PHY	Phyllite Undifferentiated
			VNQ	Quartz Vein
3	Oxn		FEO	Iron oxide
			LIM	Limonite
4	Alt1		SI	Silicification
7	Pb_pct	LINE		
8	Zn_pct	LINE		
9	Cu_pct	LINE		

Metallic Minerals Corp

Keno Silver Project

2020 RC Drilling