

**GEOCHEMICAL REPORT ON THE GROUPING HD03143 CLAIMS,
LEOTA CLAIM BLOCK, YUKON TERRITORY, CANADA**

Claim Names/Numbers: ANO 1-11; CT 15-40; Leota CT 1-15; GC 1-14; Leota GC 15-59;
Leota Gor 1-55; Leota GC A; Leota GC B; HC 40-52

NTS Map Sheets 115O15, 116B02

Latitude 63.9979N, Longitude -138.8838W

UTM Coordinates 603500E, 7096000N, Zone 7, NAD83

Dawson Mining District

Registered owners: Mark Pocklington and 650393 B.C. Ltd.

Work performed: August 9, 16 and 17, 2012 and September 19, 2012

for

Goldbank Mining Corp.

by

Bohumil (Boris) Molak, PhD., PGeo (BC)

Date: July 25, 2017

Table of Contents

	page
1. Introduction	4
1.1. Location, Topography and Access	5
1.2. The Claims	5
1.3. Terms of Reference and Disclaimer	6
2. Previous Exploration	7
3. Regional Geology	8
4. Local Geology and Mineralization	9
5. 2012 Soil Geochemistry Survey	11
6. Sample Preparation and Analysis and	12
7. Quality Assurance	25
8. Conclusions and Recommendations	41
9. 2012 Exploration Expenses	42
10. References	42
11. Statement of Qualifications	46

Figures

Fig. 1: Index map with location of Grouping HD03143, Leota Claim Block	6
Fig. 2: Perimeter of Grouping HD03143	7
Fig. 3: Geological Map with Locations of 2011 and 2012 Soil Sampling Grids	10
Fig. 4: Map Showing 2011 and 2012 Soil Sampling Grids	11
Fig. 5: Geological Map	12
Fig. 6: Location of 2012 Soil and Rock Samples	13
Fig. 7: Graphs for Gold, Silver and Arsenic	15
Fig. 8: Graphs for Copper, Lead and Zinc	16
Fig. 9 Graphs for Chromium, Nickel and Magnesium	17
Fig. 10: Graphs for Mercury and Antimony	18
Fig. 11: Distribution of Gold, Silver and Arsenic	19
Fig. 12: Distribution of Copper, lead and Zinc	20
Fig. 13: Distribution of Chromium, Nickel and Magnesium	21
Fig. 14: Distribution of Mercury and Antimony	22
Fig. 15: 3D Image with Gold Anomalies	23
Fig. 16: 3D Image with Chromium Anomalies	24
Fig. 17: Gold: Originals vs Repeats and Correlation Graph	26
Fig. 18: Silver: Originals vs Repeats and Correlation Graph	27
Fig. 19: Arsenic: Originals vs Repeats and Correlation Graph	28
Fig. 20: Copper: Originals vs Repeats and Correlation Graph	29
Fig. 21: Lead: Originals vs Repeats and Correlation Graph	30
Fig. 22: Zinc: Originals vs Repeats and Correlation Graph	31
Fig. 23: Chromium: Originals vs Repeats and Correlation Graph	32
Fig. 24: Nickel: Originals vs Repeats and Correlation Graph	33
Fig. 25: Magnesium: Originals vs Repeats and Correlation Graph	34
Fig. 26: Antimony: Originals vs Repeats and Correlation Graph	35
Fig. 27: Mercury: Originals vs Repeats and Correlation Graph	36

Fig. 28: DS9 Standard Gold for Silver and Arsenic	37
Fig. 29: DS9 Standard for Copper, Lead and Zinc	38
Fig. 30: DS9 Standard for Chromium, Nickel and Magnesium	39
Fig. 31: DS9 Standard for Mercury and Antimony	40

Tables

Table 1: Status of Grouping Certificate HD03143	5
Table 2: Summary Statistics	14
Table 3: Correlation Matrix	14
Table 4: Correlation Between Originals and Repeats	25
Table 5: Blanks above DL	40

Appendices

Appendix I: Soil Sample Coordinates	47
Appendix II: Rock Sample Coordinates, Description	51
Appendix III: Assay Certificates and Quality Assurance	52
Appendix IV: Grouping HD03143 Claim List	53

1. INTRODUCTION

The GC 1, GC 3, GC 4, Leota CT 2, Leota CT 4, CT 35 and CT 36 are mining claims situated approximately 29 km in a straight line east-southeast of Dawson City, Yukon Territory. The claims are part of the Leota Claim Block (“LCB”), which lies within the Dawson Mining District. The LCB occupies eastern portion of the historical Klondike Goldfields and consists of 1018 contiguous, non-surveyed Quartz mining claims covering an area of about 213 square kilometers. The property owners M. Pocklington (50%) of Edmonton and R. Weitzel (50%) of Whitehorse optioned the claims to Goldbank Mining Corporation (Goldbank) of Vancouver in 2010 and Goldbank had acquired a 75 % interest in the LCB at the time of the 2012 fieldwork completion. In 2010 Goldbank also entered into an option agreement with T. McMahon and G. Ahnert to acquire interest in the Hasenfuss claims adjoining the Leota Claim Block in the southwest. The Hasenfuss claims include a historical gold prospect and small-scale mine called Alphonse.

A soil sampling program was carried out on the GC 1, GC 3, GC 4, Leota CT 2, Leota CT 4, Leota CT 35 and CT 36 claims in August and September 2012. The rationale was to follow up on the 2011 program, when several isolated precious and base metal anomalies were detected. Three east - west running lines were run immediately south and north of the 2011 soil sampling grid and a total of 179 soil samples were collected.

The soil survey detected several isolated gold anomalies, most being located on a topographic high in the western portion of the grid. A multi-elemental, chromium-nickel-cobalt-magnesium anomaly was detected in the valley near the eastern margin of the grid. No correlation, either spatial or statistical, was found between gold and the chromium group elements. The main gold anomalies appear to be sourced from the weathering resistant bedrock, probably containing quartz veins, or a silicified zone. The chromium group anomaly, on the other hand, occurs on a lower ground and probably reflects the mafic/ultramafic body shown on the geological map.

1.1. Location, Access and Topography

The Grouping HD03413 is situated in the northwestern portion of the LCB, which extends for about 25 to 50 kilometers east and southeast of Dawson City, Yukon Territory. The grouping comprises 181 claims covering an area of about 3,700 hectares. Access to the northern and northeastern portions of the Grouping HD03143 is via the Klondike HW 2, from which several dirt roads branch off southwards. Access to the southern portion is via Hunker Creek road and a few 4 x 4 drive and ATV trails branching off northwards. An ATV trail runs along a ridge that connects the Hunker Road with the Mt. Leotta area and the southern margin of the soil sampling grid. Topography on the GC/CT claims is fairly rolling with a few steep slopes and with altitudes ranging from 750 at the west fork of Leroy Creek to about 930 meters in the central - western part of the grid.

1.2. The Claims

Table 1: Status of Grouping Certificate HD03143 as of March 2012

Grant Number	Claim Name	Claim Owner	Expiry Date
YD89598-YD89599	Leota Ano 1, 2	Mark Pocklington - 50%, 650393 B.C. Ltd - 50%	31/10/2015
YD11969-YD11975	Leota Ano 3 to 9	Mark Pocklington - 50%, 650393 B.C. Ltd - 50%	31/10/2015
YD89564-YD89565	Leota Ano 10, 11	Mark Pocklington - 50%, 650393 B.C. Ltd - 50%	31/10/2015
YD11818-YD44237	CT 15 to 34	Mark Pocklington - 50%, 650393 B.C. Ltd - 50%	15/10/2014
YD11840	CT 35	Mark Pocklington - 50%, 650393 B.C. Ltd - 50%	15/10/2014
YD44225-YD44229	CT 36 to 40	Mark Pocklington - 50%, 650393 B.C. Ltd - 50%	15/10/2014
YD44261-YD44275	Leota CT 1 to 5	Mark Pocklington - 50%, 650393 B.C. Ltd - 50%	15/04/2012
YD11814-YD11817	GC 1 to 4	Mark Pocklington - 50%, 650393 B.C. Ltd - 50%	15/10/2014
YD11830-YD11839	GC 5 to 14	Mark Pocklington - 50%, 650393 B.C. Ltd - 50%	15/10/2014
YD44292-YD44294	Leota GC 15 to 17	Mark Pocklington - 50%, 650393 B.C. Ltd - 50%	31/10/2014
YD48541-YD48548	Leota GC 18 to 25	Mark Pocklington - 50%, 650393 B.C. Ltd - 50%	31/10/2014
YD89559-YD89562	Leota GC 26 to 29	Mark Pocklington - 50%, 650393 B.C. Ltd - 50%	31/10/2014
YD89553-YD89558	Leota GC 30 to 35	Mark Pocklington - 50%, 650393 B.C. Ltd - 50%	31/10/2014
YD89529-YD89544	Leota GC 36 to 51	Mark Pocklington - 50%, 650393 B.C. Ltd - 50%	31/10/2014
YD89546-YD89552	Leota GC 53 to 59	Mark Pocklington - 50%, 650393 B.C. Ltd - 50%	31/10/2014
YD44291	Leota GC A	Mark Pocklington - 50%, 650393 B.C. Ltd - 50%	31/10/2015
YD44290	Leota GC B	Mark Pocklington - 50%, 650393 B.C. Ltd - 50%	31/10/2015
YD44276-YD44289	Leota Gor 1 to 14	Mark Pocklington - 50%, 650393 B.C. Ltd - 50%	31/10/2014
YD48549-YD48561	Leota Gor 15 to 27	Mark Pocklington - 50%, 650393 B.C. Ltd - 50%	31/10/2014
YD89501-YD89528	Leota Gor 28 to 55	Mark Pocklington - 50%, 650393 B.C. Ltd - 50%	31/10/2014
YD11801-YD11813	HC 40 to 52	Mark Pocklington - 50%, 650393 B.C. Ltd - 50%	15/10/2014

1.3. Terms of Reference and Disclaimer

This report summarizes the results of the soil and rock sampling program that was conducted intermittently during the period August - September 2012 on selected GC/CT claims within the HD03143 Grouping. For parts of this report the writer has relied on the Technical Report (Ash, 2011), on the Yukon Exploration and Geological Services Division assessment and open file reports, on various geo-scientific publications listed in the References chapter, on information provided by M. Pocklington and on the Mining Recorder Office, Yukon Department of Energy, Mines and Resources (“YDEM”) Internet applications. The information reported by other experts who are not qualified persons for this report are quoted in the References chapter and are to the best of the writer’s knowledge and experience correct and suitable for the inclusion in this report. Claim descriptions provided herein have been excerpted from the electronic applications of the YDEM and relate to the status as of March 2013. This report has been written after the assays were made available to the writer in 2016.

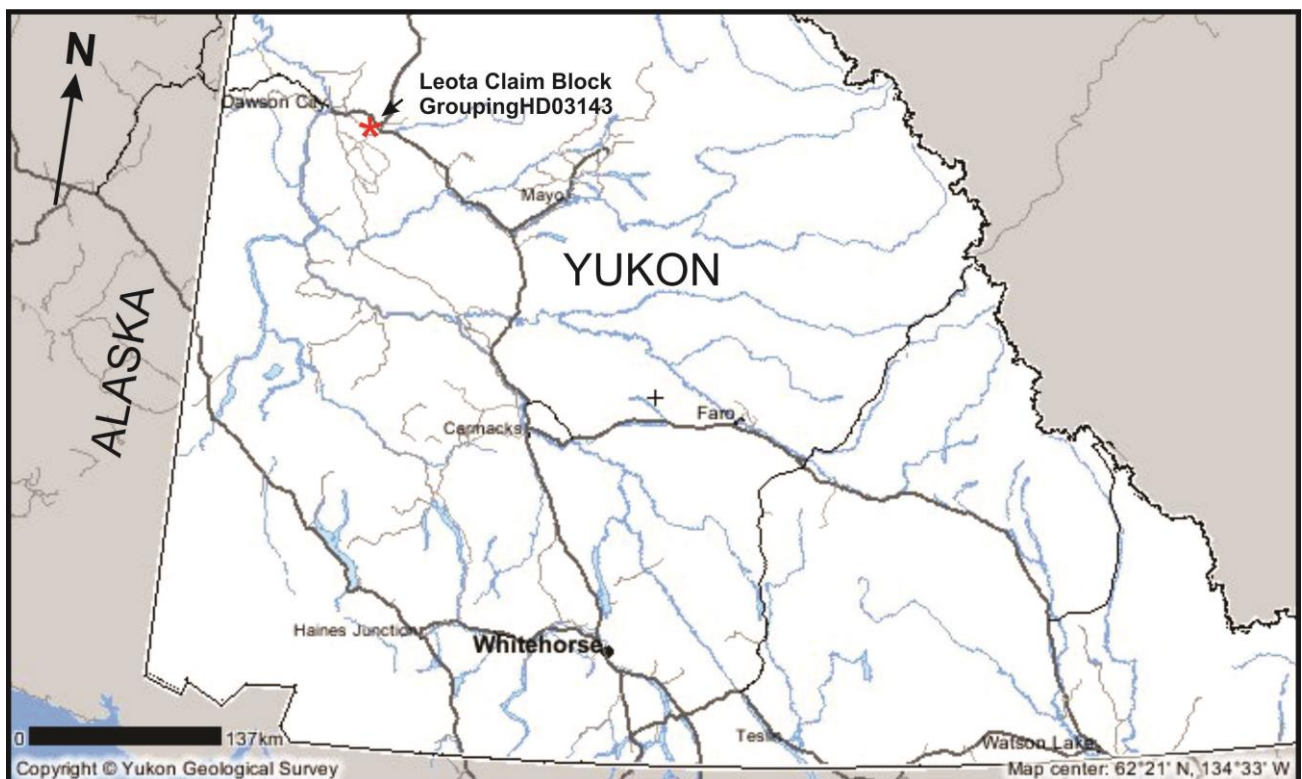


Fig. 1: Index map with location of Grouping HD03143, Leota Claim Block

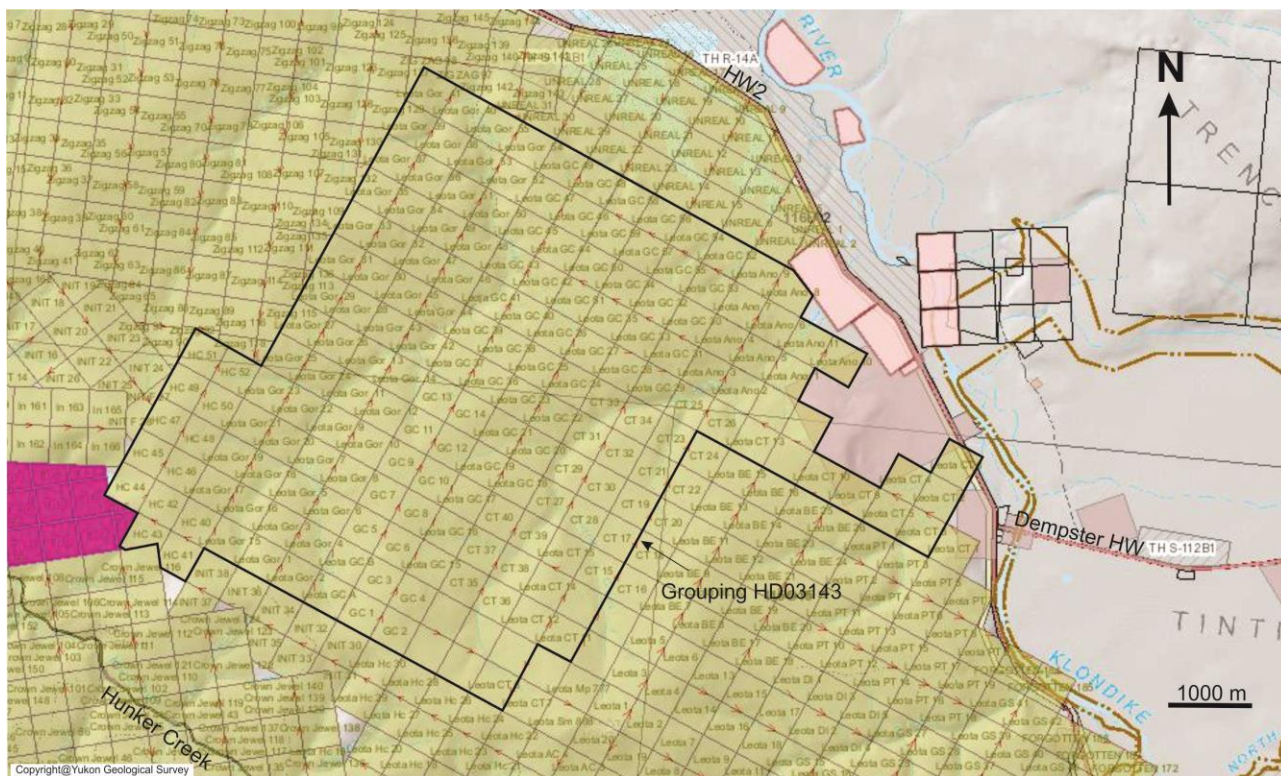


Fig. 2: Perimeter of Grouping HD03143

2. PREVIOUS EXPLORATION

The Grouping HD03413 includes the Goring and Leroy Creek drainages where placer mining took place in the past and continues intermittently until present time. The earliest geological information on the gold placer and lode gold mining in the Klondike area was presented by McConnell (1900, 1907), Tyrrell (1907) and MacLean (1914).

The Yukon Geological Survey mapped and investigated the broader area at 1:250,000 scale (Bostock, 1942). The geomorphology of the Klondike Placer Goldfields was described by Milner (1977) and the geological maps at 1:50,000 scale specific to the Klondike Goldfields and surrounding areas were presented by Debicki et al., (1985, 1985) and Mortensen (1996). More recent compilations of geological maps at 1:250,000 scale include Gordey and Makepeace (2003) and Gordey and Ryan (2005), Stewart River map sheet (115N&O).

There is an ongoing research into the origin of the lode gold mineralization in the Klondike Goldfields conducted by the UBC's Mineral Deposits Research Unit (MDRU). The team co-

operates with other institutions, universities and some of the companies holding the claims in the area (MacKenzie et al., 2007, 2008 a, 2008 b; Chapman et al., 2010, etc.).

The gold-quartz veins and the lode gold mineralization in the Klondike region have been described as being associated with the altered ophiolitic rocks by Ash (2001; 2005; 2006; 2010); Doherty and Ash (2005). The authors postulate that the lode gold mineralization and associated placers in the Klondike region and in other gold camps within the Canadian Cordillera and California are structurally and lithologically controlled and spatially associated with the suture zone between the hanging wall ophiolitic rocks and the footwall plutonic rocks.

3. REGIONAL GEOLOGY

The Leota claim area is situated on the southwest side of the Tintina Trench within the Yukon – Tanana Terrane. The Yukon – Tanana Terrane consists of two main supracrustal and three meta-plutonic assemblages (Mortensen, 1996). The supracrustal assemblages comprise Late Devonian to mid-Mississippian Nasina assemblage and the mid-Permian Klondike Schist assemblage. The Nasina assemblage consists of carbonaceous and non-carbonaceous, quartz-muscovite-chlorite schist and quartzite locally intercalated with mafic schist and amphibolite. The Klondike Schist assemblage mainly comprises felsic schist, micaceous quartzite and quartz-feldspar-biotite-muscovite-(±chlorite) schist. The felsic schist is believed to have been derived from tuffaceous units. Minor chlorite schist, meta-gabbro and marble occur locally.

The meta-plutonic assemblages represent ortho-gneisses that underwent penetrative, ductile deformation and metamorphism ranging from middle greenschist to amphibolite facies. The area to the north is underlain by the rock formations belonging to Slide Mountain Terrane. The rock inventory includes greenstone and ultramafic rocks, which generally only display evidence of brittle shearing and open folding (Mortensen, 1996).

According to MacKenzie et al., (2008) the Klondike Goldfield is made up of meta-sedimentary and meta-igneous units belonging to Klondike Schist and Finlayson Assemblages and lesser amount of low-grade metamorphosed ultramafic rocks of the Slide Mountain Terrane. Regional

scale thrust faulting in the Early Jurassic stacked these rocks into a series of thrust slices that are locally separated by lenses of sheared ultramafic rocks. They were then uplifted through the brittle-ductile transition in the Jurassic and unconformably overlain by locally derived sedimentary and volcanogenic rocks in the Late Cretaceous (Mortensen, 1996). The Klondike Goldfield was then offset approximately 450 km along the Tintina fault (Gabrielse et al., 2006). Erosion and minor uplift continued in the Late Tertiary and resulted in the deposition of the Pliocene White Channel Gravels and their contained gold deposits (Lowey, 2005).

4. LOCAL GEOLOGY AND MINERALIZATION

The Grouping HD03413 covers roughly an area drained by the Goring and Leroy Creeks, approximately 28 km southeast of Dawson City (Fig. 1). According to Debicki (1985) the area is underlain by various facies of quartzo-feldspathic schistose rocks of Triassic age or older (Fig. 2). In the Mortensen's map (1996), the GC/CT claim area is made up of medium to coarse grained mica schist, commonly garnetiferous, with amphibolite and minor quartzite and conglomerate, all belonging to Nasina Assemblage of Late (?) Devonian to Early Mississippian age. The maps in the MacKenzie et al (2007, 2008) publications show GC/CT claim area as underlain by the Finlayson Assemblage of Devonian to Mississippian age.

The compilation map at 1:250,000 scale by Gordey and Makepeace (2003) shows the area (Fig. 4) is underlain by the Nasina (DMN1), Klondike Schist (CPK1) and Anvil assemblages (CPA4). DMN1 is made-up of fine grained quartzite (\pm graphite), micaceous quartzite and quartz muscovite (\pm chlorite; \pm feldspar augen) schist, locally garnetiferous; minor graphitic meta-conglomerate and meta-grit; the CPK1 is composed of muscovitic and/or chloritic quartzite and quartz- muscovite-chlorite schist; quartz and/or feldspar augen-bearing quartz-muscovite (\pm chlorite) schist, augen gneiss and amphibolite. CPA4 includes dunite, peridotite, gabbro, pyroxenite, harzburgite, minor diorite, hornblendite and diabase; serpentinite, quartz carbonate rock with minor Cr-mica, talc-carbonate schist and carbonatized ultramafic rocks.

Ash produced a geological map of the Klondike Goldfields covering most of the map sheets 115O14, 116O15, 116B02 and 116B03. McFaul compiled a Map of Auriferous Gravels, Hunker Creek at scale 1:30,000.

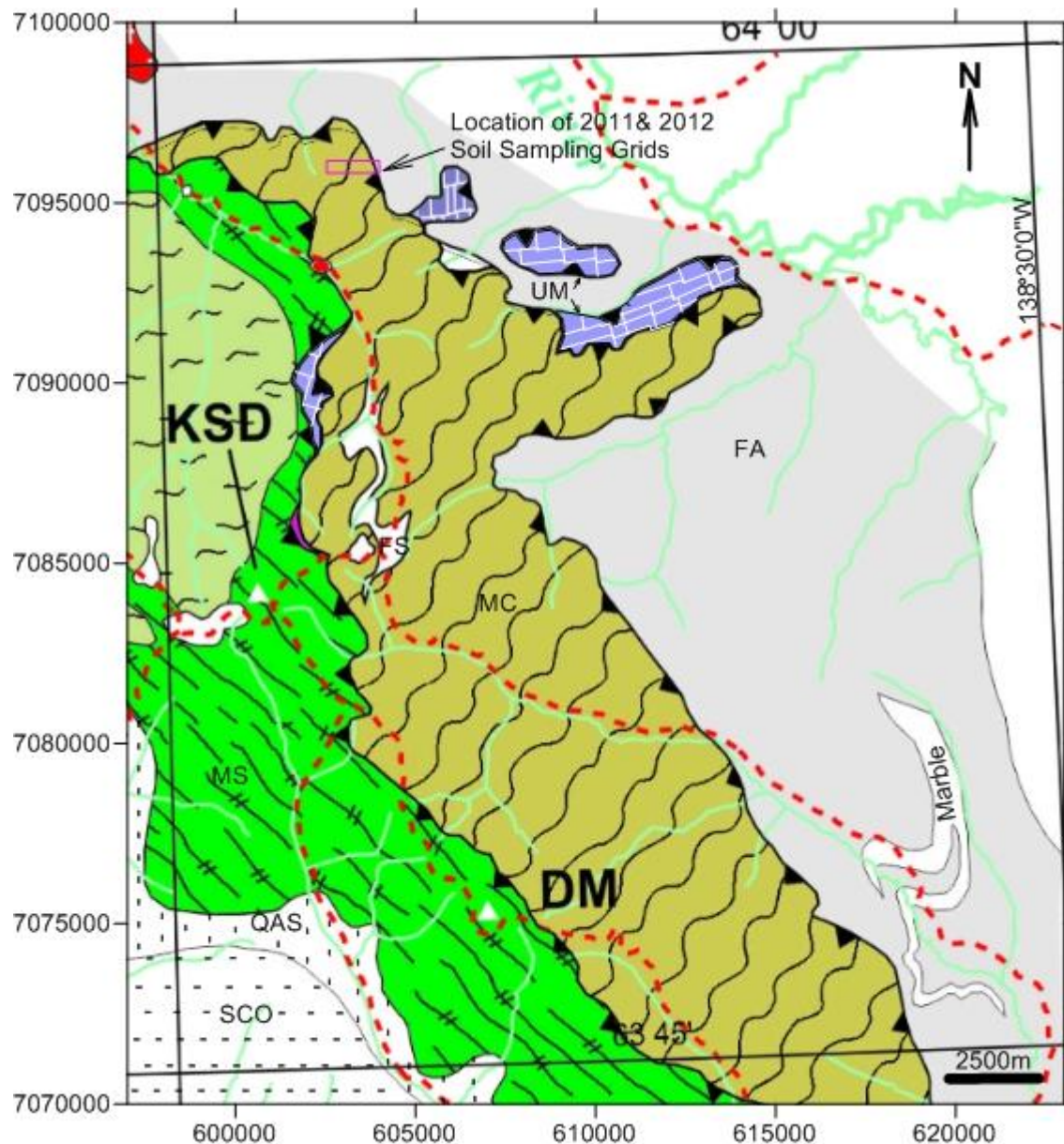


Fig. 3: Geological map (after MacKenzie et al (2007)) with location of 2011 and 2012 soil geochemistry grids; FA – Finlayson Assemblage; MC – metaclastic unit; FS – felsic schist; MS – mafic schist; UM – ultramafic rocks; QAS – quartz-augen schist; SCO – Sulphur Creek orthogneiss; KSD – King Solomon Dome; DM – Dominion Mountain.

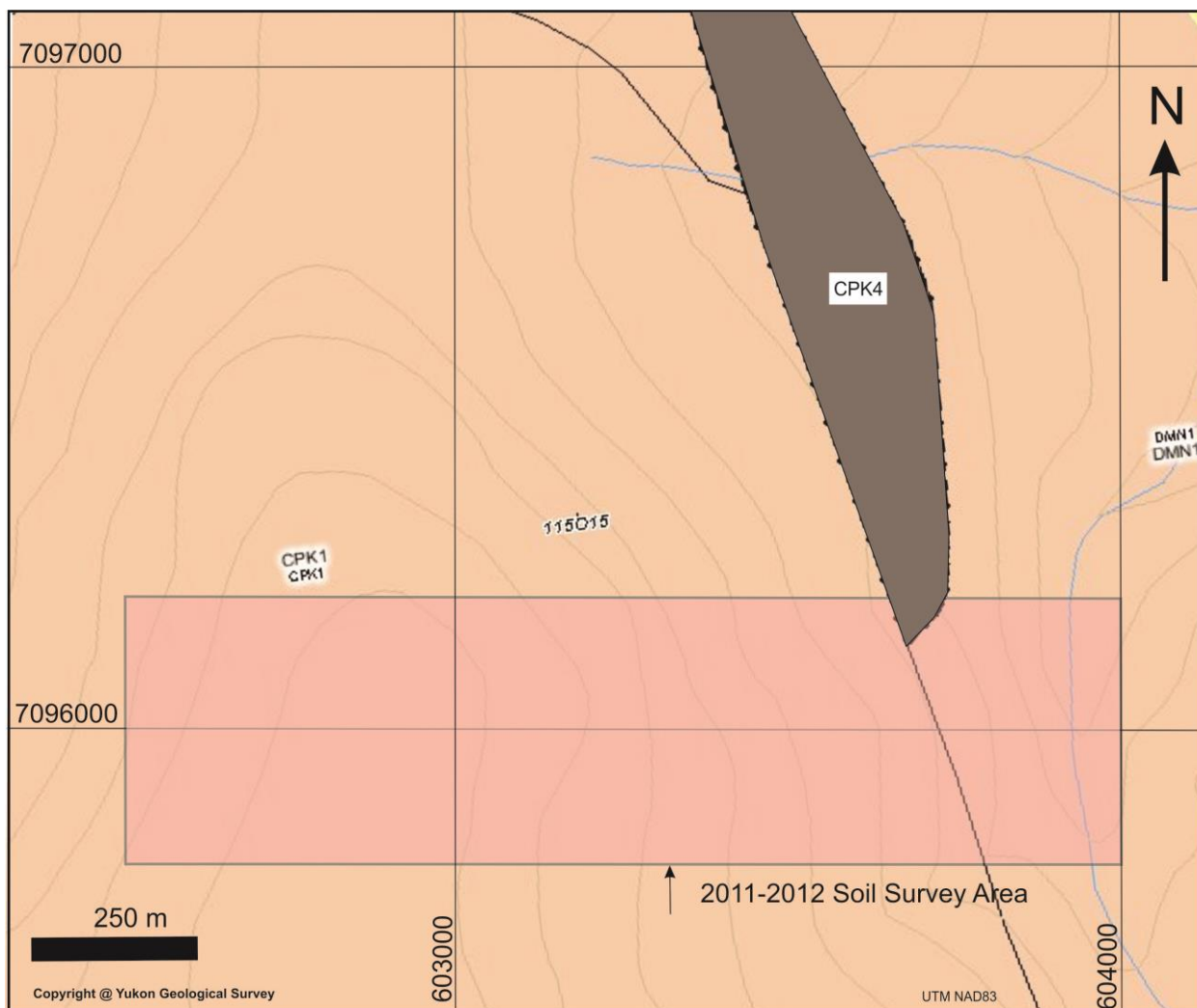


Fig. 5: Geological map: Klondike Schist (CPK1), Nasina (DMN1) & Anvil Assemblages (CPA4) contact; (pink rectangle – location of 2011 and 2012 soil geochemistry grids).

in his possession throughout the survey and personally dispatched the samples to Acme Analytical Laboratories Ltd. (AcmeLabs) in Dawson City for preparation. The analyses were made at AcmeLabs in Vancouver.

6. SAMPLE PREPARATION AND ANALYSIS

AcmeLabs conduct the sample preparation and analyses in accordance with generally accepted analytical laboratory principles and practices. The samples are prepared by drying at 60° C and sieving 100g to -80 mesh (code SS80) and the analyses are performed on a 30 g pulp using Aqua Regia digestion and Ultratrace ICP-MS analysis (code 1F06) for 53 elements.

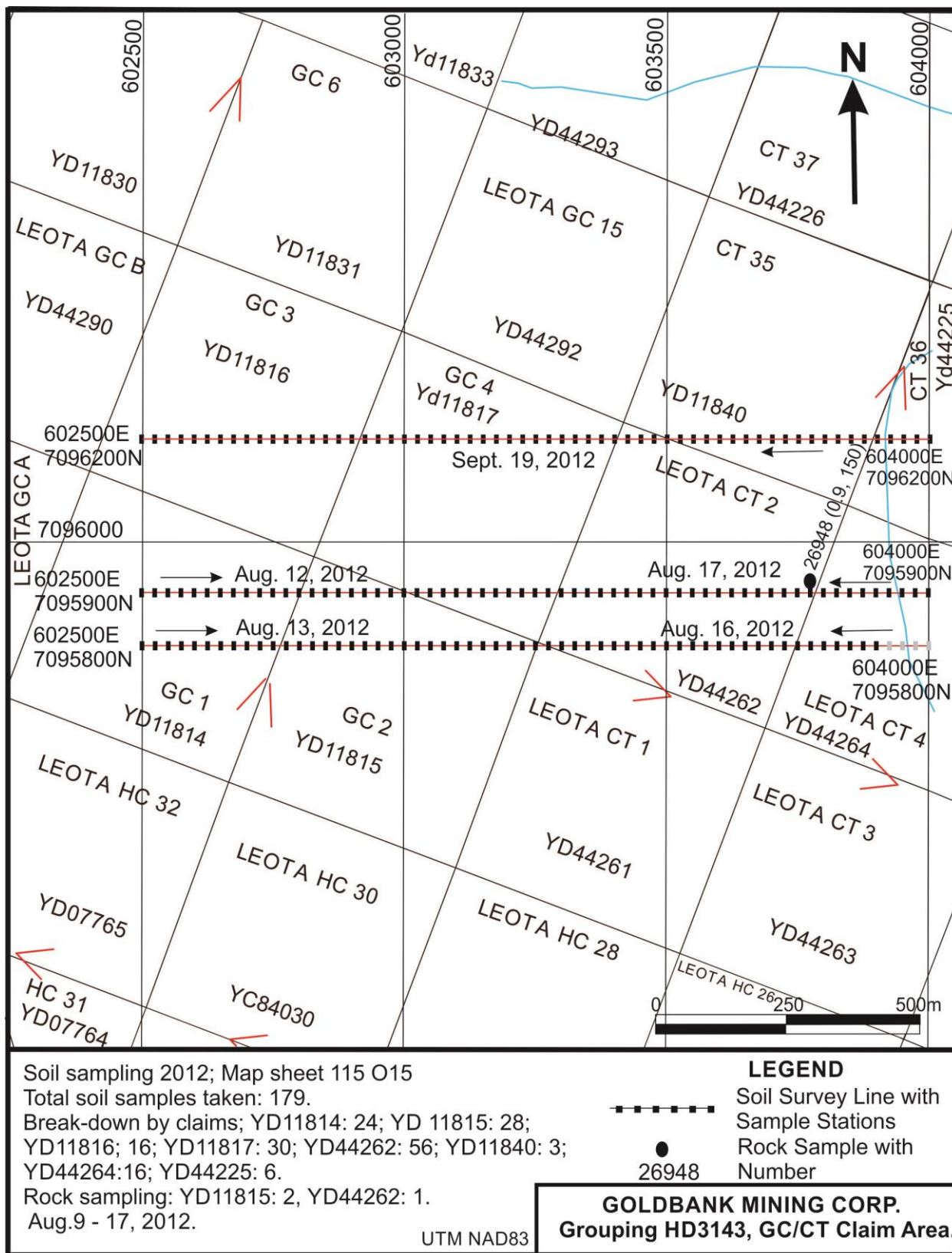


Fig. 6: Location of 2012 soil and rock samples.

Geochemical Report on the Grouping HD03143 Claims, Leota Claim Block, Yukon Territory, Canada

Table 2: Summary statistics

	Au	Ag	As	Cu	Pb	Zn	Cr	Ni	Mg	Hg	Sb
Count	179	179	179	179	179	179	179	179	179	179	179
Mean	3.765	194.151	13.142	34.977	11.873	74.062	29.535	29.467	0.418	27.659	0.606
Standard Error	0.150	8.569	0.698	1.053	0.310	1.877	1.162	0.866	0.015	0.970	0.024
Median	3.400	158.000	10.800	31.770	11.240	68.000	25.400	25.400	0.370	26.000	0.590
Mode	2.800	137.000	11.300	30.880	10.190	57.100	23.400	21.900	0.340	24.000	0.650
St. Deviation	2.008	114.645	9.340	14.087	4.144	25.108	15.547	11.591	0.200	12.978	0.326
Sample Variance	4.032	13143.432	87.236	198.430	17.176	630.390	241.699	134.343	0.040	168.417	0.106
Kurtosis	2.093	3.638	18.204	7.892	6.500	9.574	17.135	4.067	7.261	2.656	38.333
Skewness	1.310	1.766	3.797	2.212	1.844	2.537	3.633	1.948	2.475	1.130	5.063
Range	11.200	676.000	73.600	102.570	33.210	182.400	126.100	60.800	1.290	81.000	3.220
Minimum	0.2	42.000	4.100	15.950	2.480	45.400	12.700	16.500	0.060	<5.000	0.160
Maximum	11.700	718.000	77.700	118.520	35.690	227.800	138.800	77.300	1.350	83.000	3.380

Table 3: Correlation coefficients

	Cu	Pb	Zn	Ag	Ni	As	Au	Sb	Cr	Mg	Hg
Cu	1.000										
Pb	0.229	1.000									
Zn	0.856	0.380	1.000								
Ag	0.313	0.250	0.354	1.000							
Ni	0.789	0.073	0.769	0.369	1.000						
As	0.313	0.365	0.325	0.190	0.326	1.000					
Au	-0.028	0.086	-0.025	-0.059	-0.039	0.145	1.000				
Sb	0.096	0.188	-0.018	-0.079	-0.048	0.350	0.341	1.000			
Cr	0.171	-0.281	0.133	0.159	0.571	0.015	-0.039	-0.304	1.000		
Mg	0.098	-0.360	0.067	0.082	0.368	-0.057	-0.072	-0.337	0.791	1.000	
Hg	0.233	0.285	0.149	0.270	0.089	0.179	0.196	0.128	-0.133	-0.097	1.000
	co-variance 25 – 50 %		0.5 - 0.707								
	co-variance >50 – 75 %		0.708-0.866								

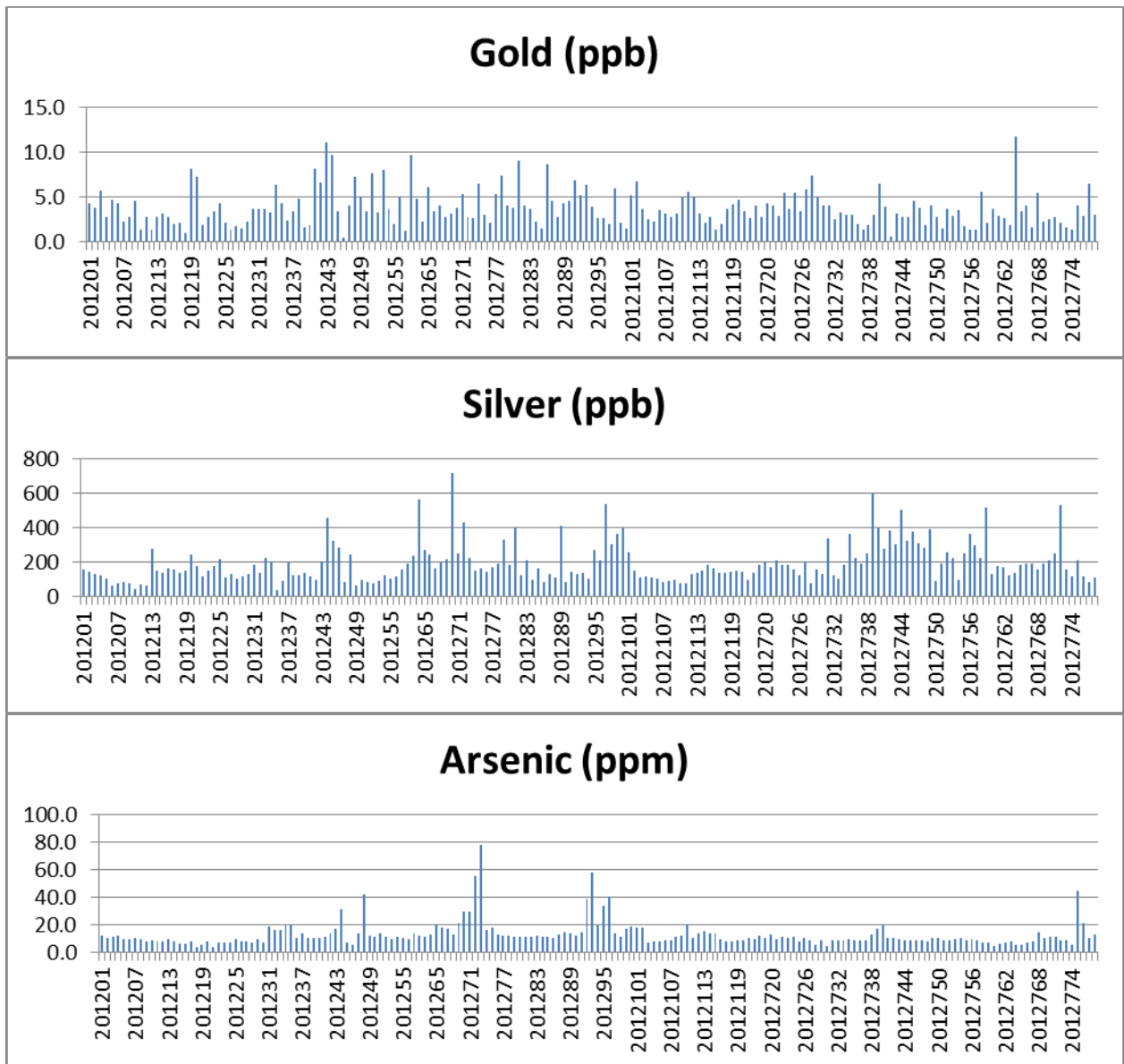


Fig. 7: Graphs for gold, silver and arsenic.

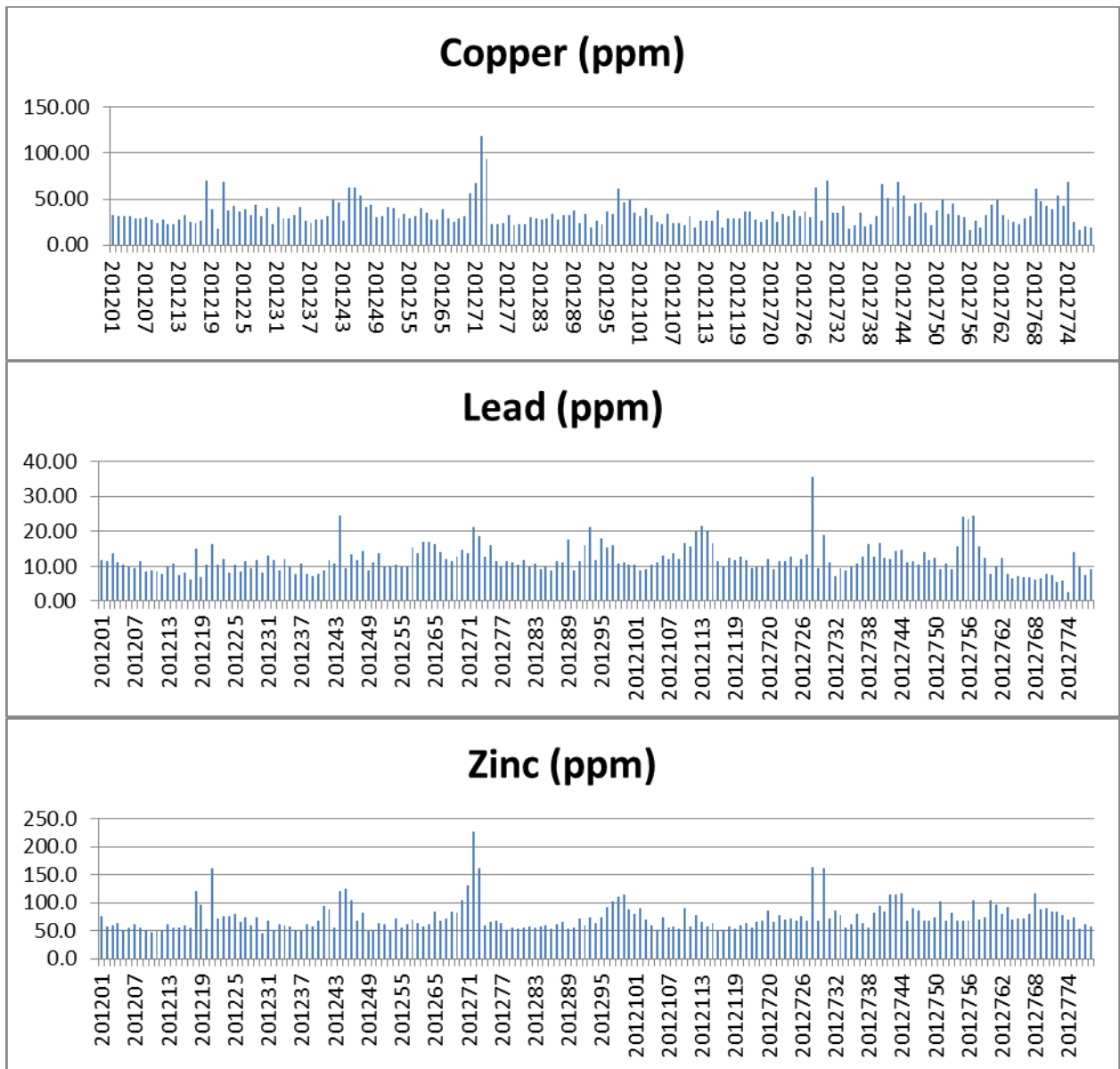


Fig. 8: Copper (a), lead (b) and zinc (c).

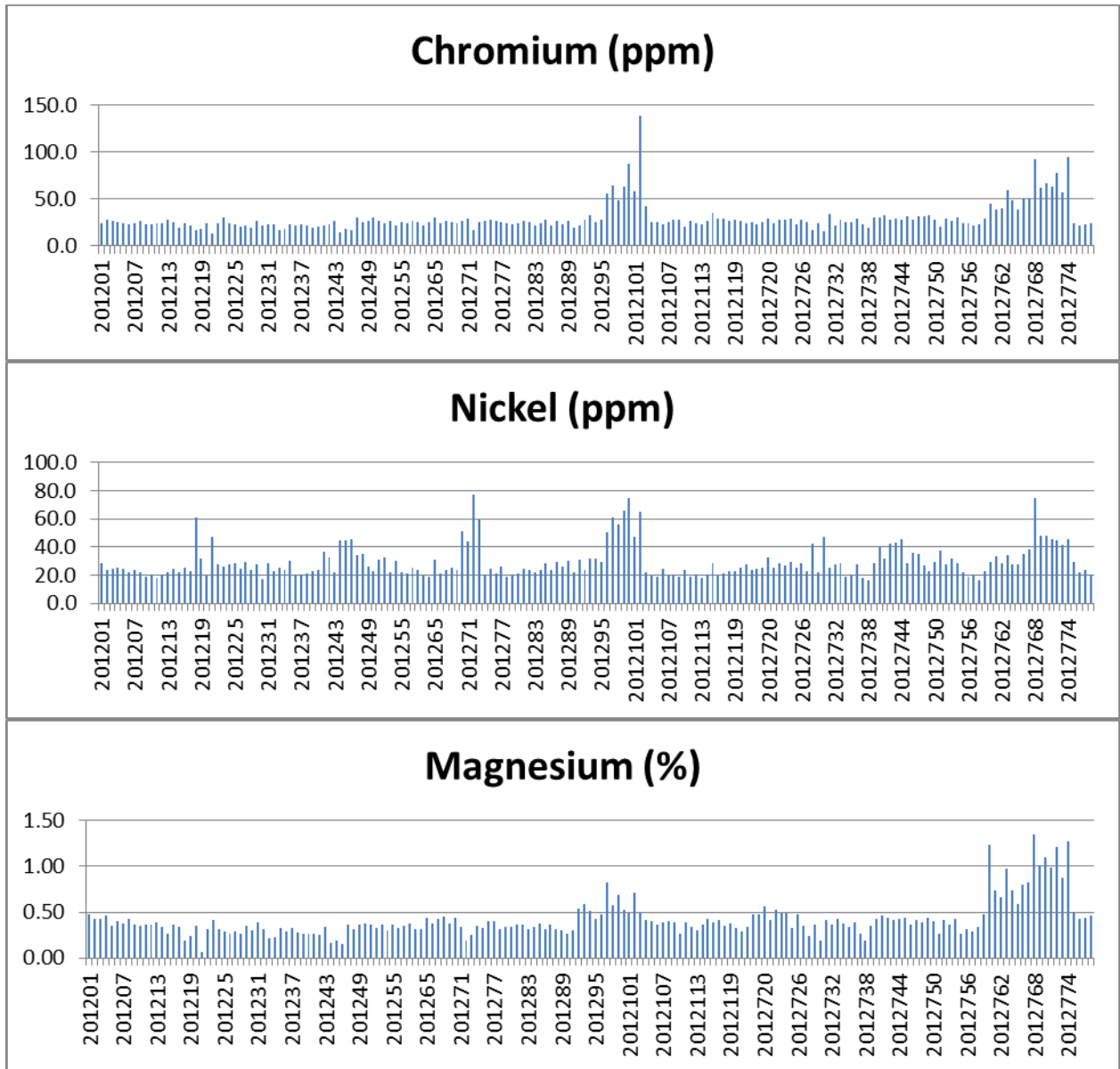


Fig. 9: Graphs for chromium (a), nickel (b) and magnesium (c).

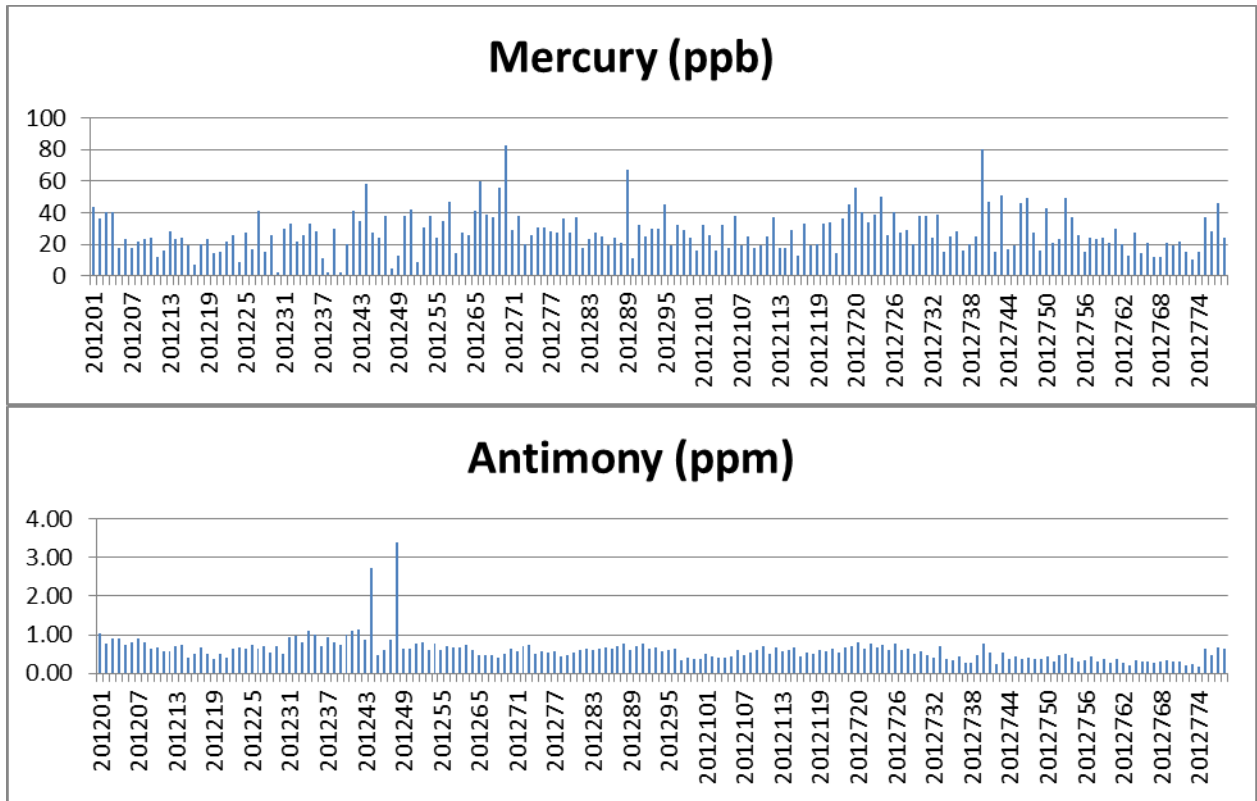


Fig. 10.: Graphs for mercury (a) and antimony (b).

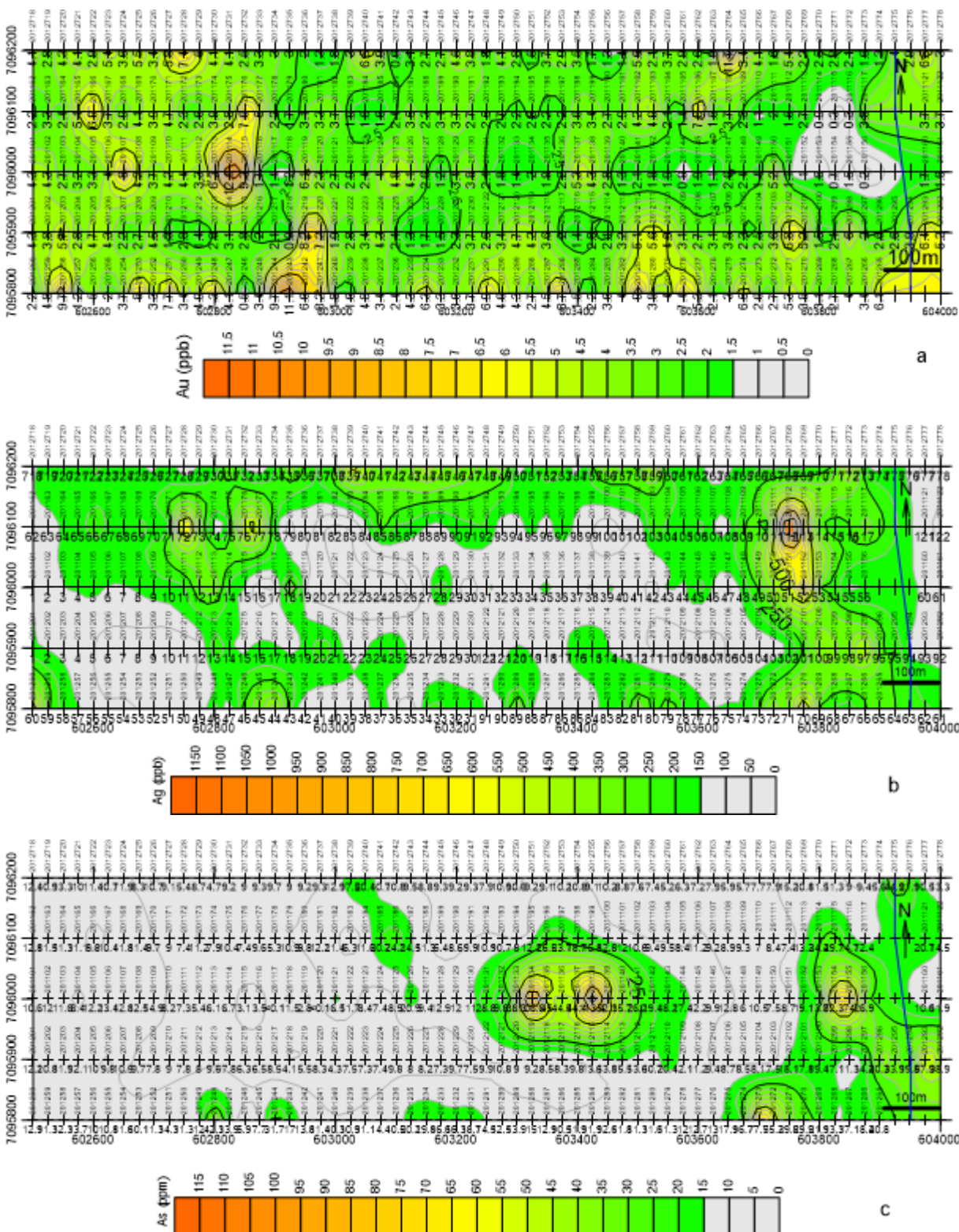


Fig. 11: Distribution of gold (a), silver (b) and arsenic (c).

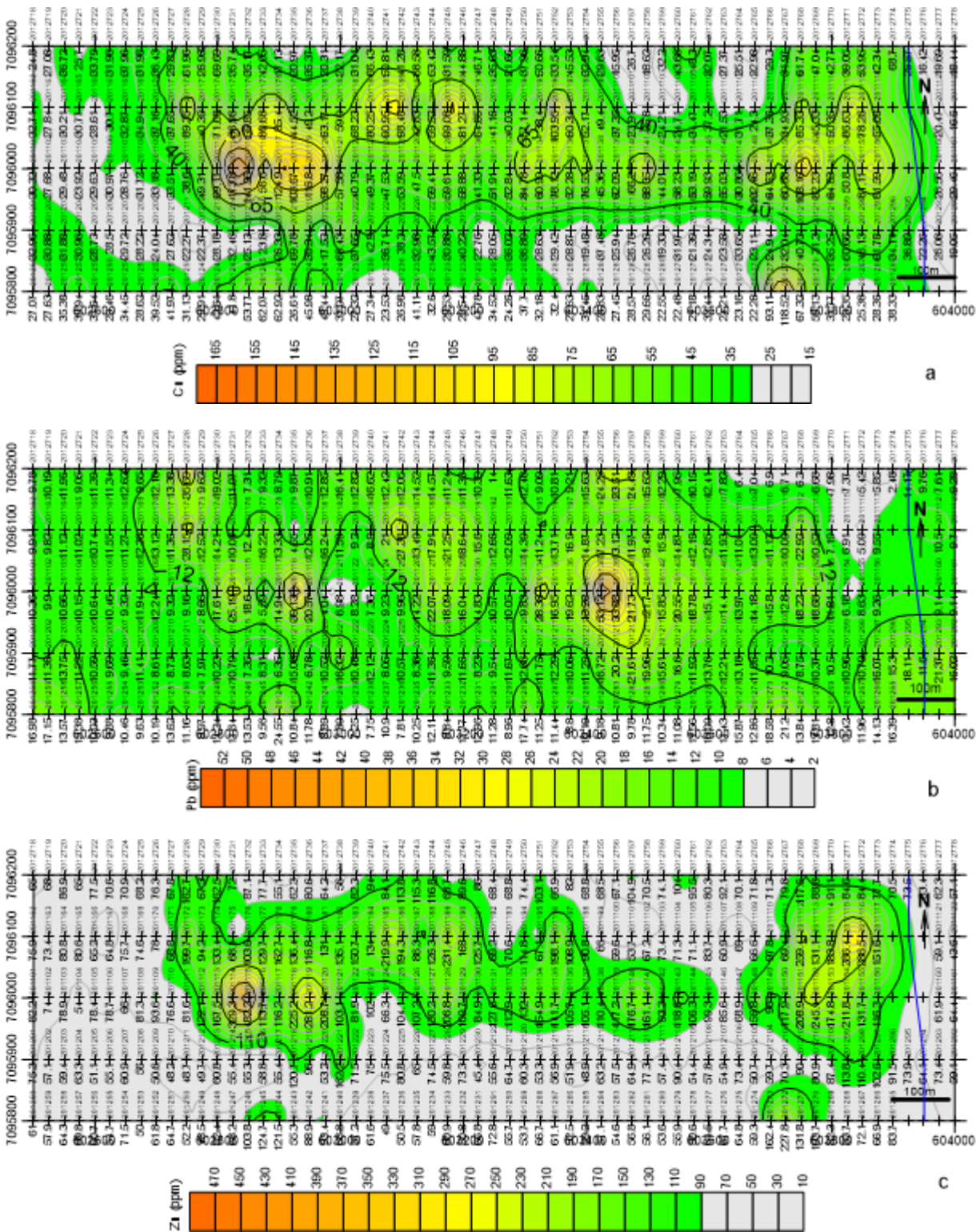


Fig. 12: Distribution of copper (a), lead (b) and zinc (c).

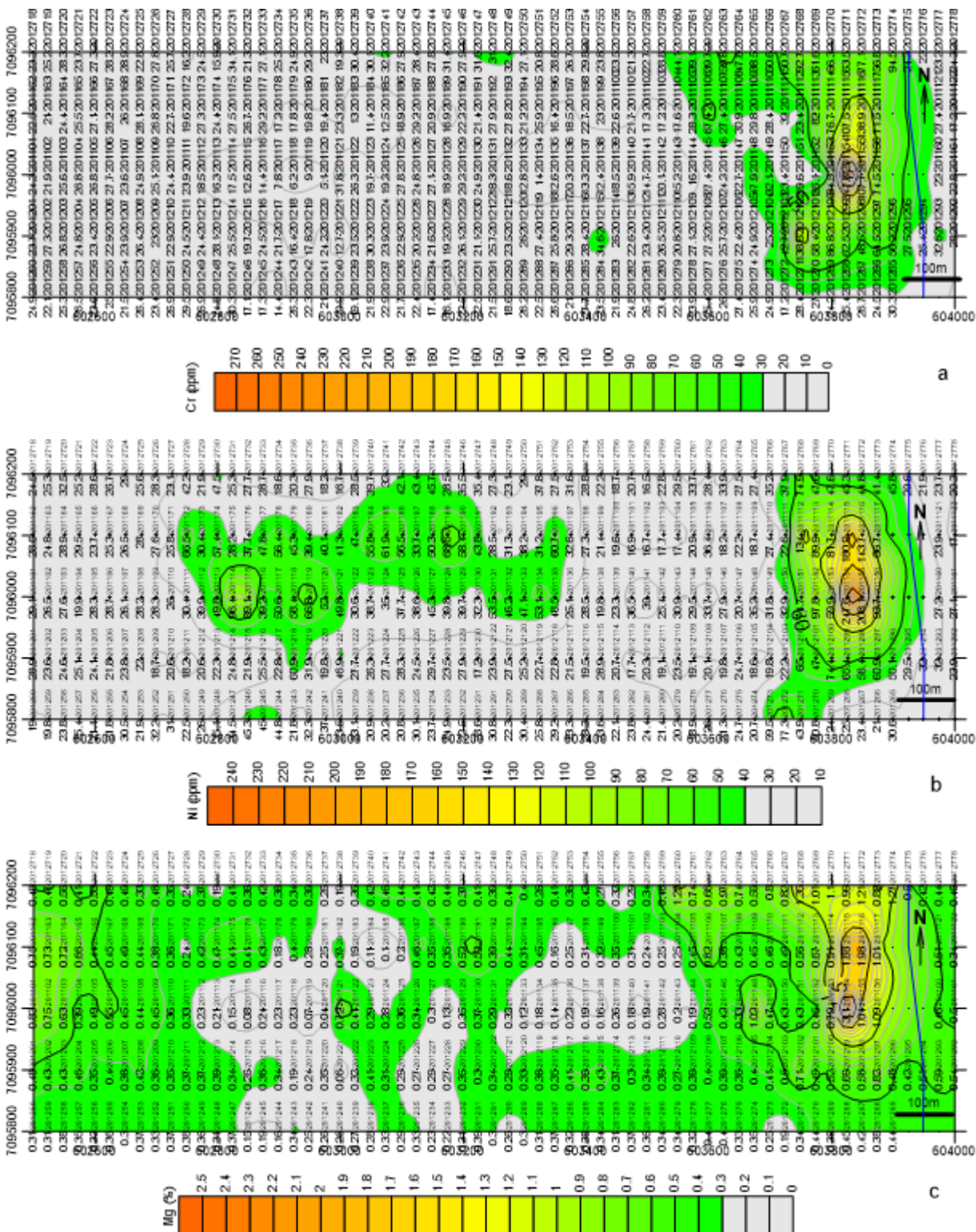


Fig. 13: Distribution of chromium (a), nickel (b) and magnesium (c).

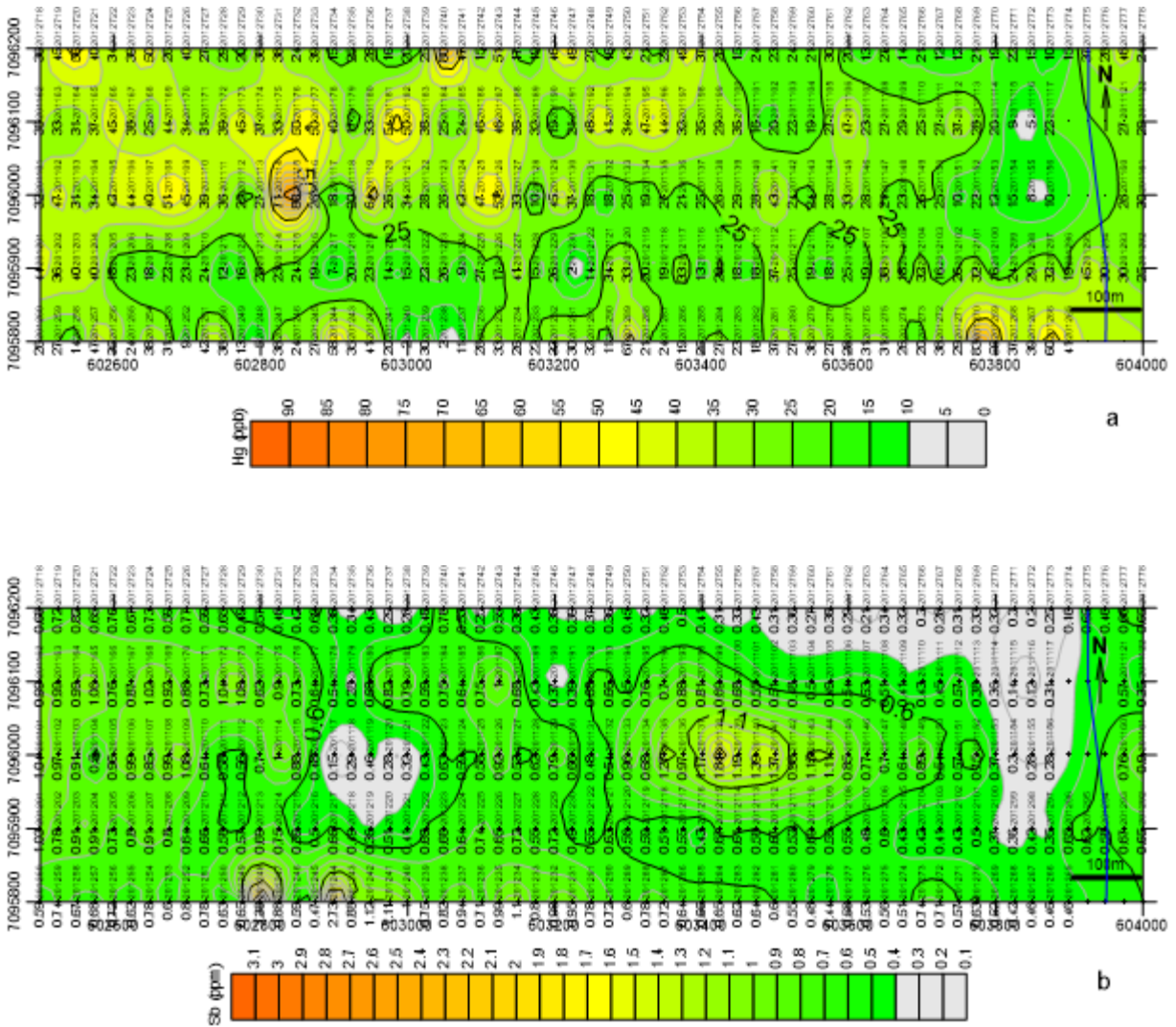


Fig. 14: Distribution of mercury (a) and antimony (b).

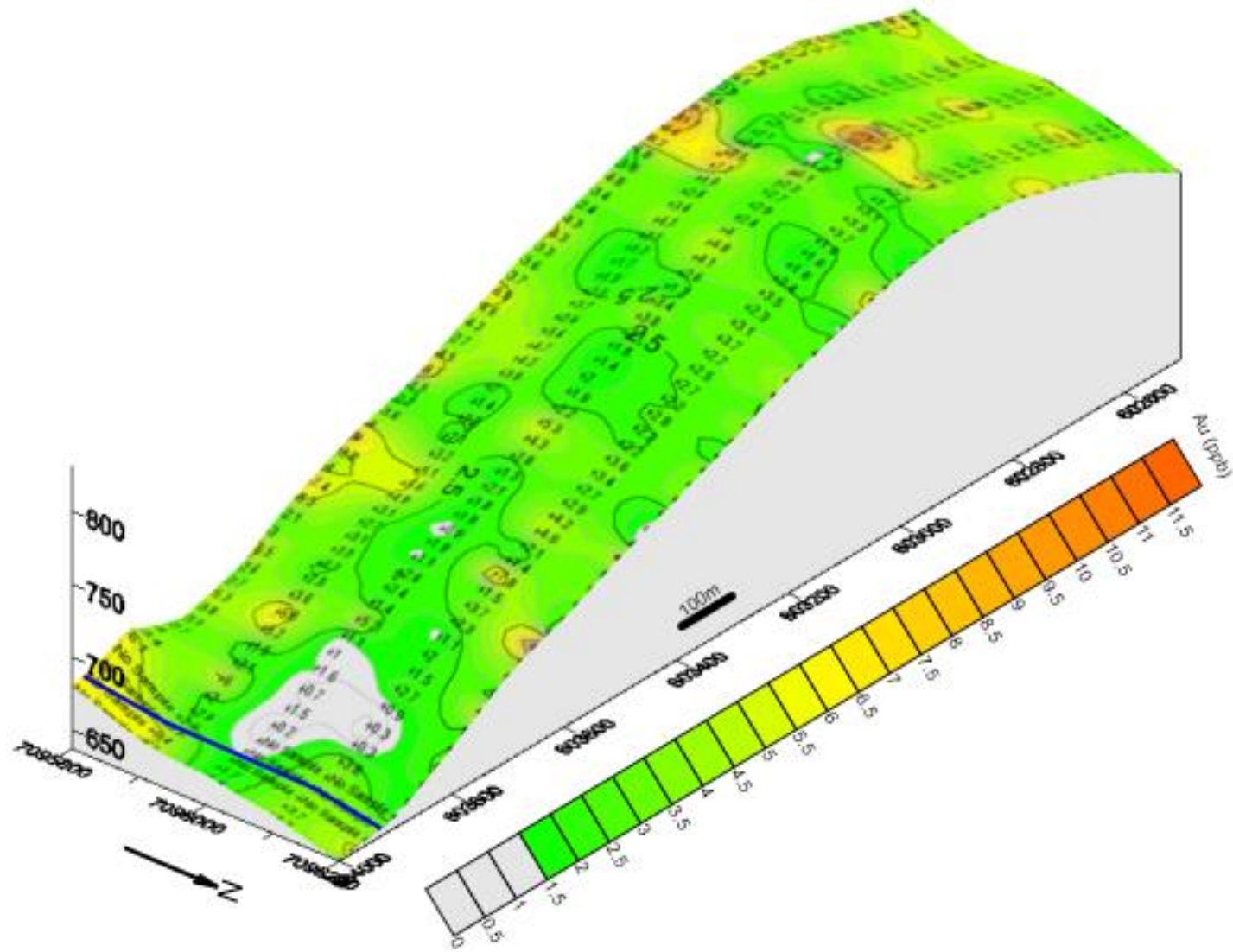


Fig. 15: 3D image showing gold anomalies.

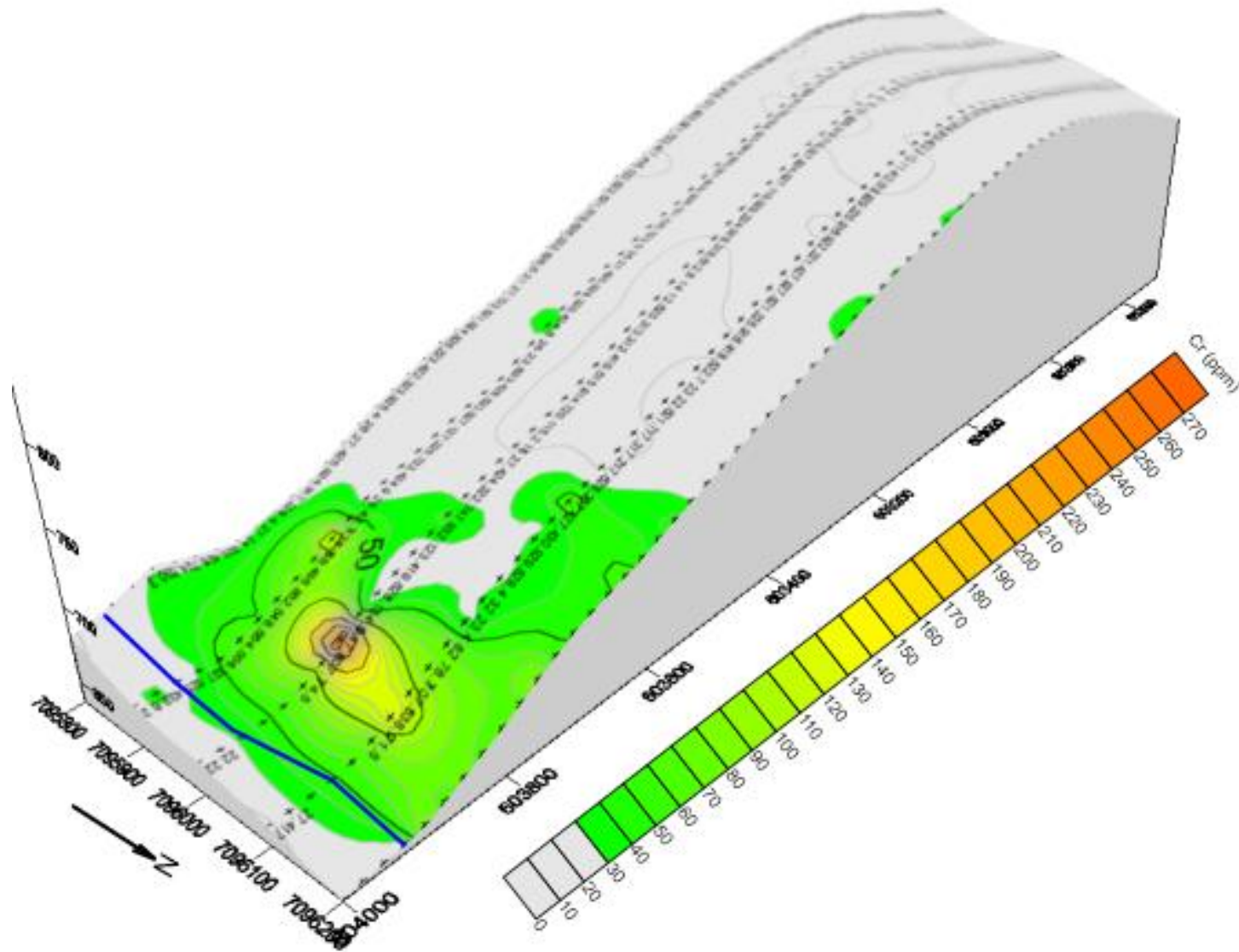


Fig. 16: 3D image showing chromium anomaly.

The assay certificates and the analytical QA check-ups from AcmeLabs are attached at the back of this report. Descriptive statistics, correlations and graphs for the precious and base metals, and for other elements (prepared using the Excel Data Analysis program) are displayed in Tables 3 and 4 and Figs. . The contouring and 3D surface mapping was made using the Surfer program of Golden Software Inc.

7. QUALITY ASSURANCE

The AcmeLabs Quality Assurance (QA) program included 10 repeat, 10 standard and 10 blank analyses for the Leota Grouping HD03143 soil samples. The results are shown in Figs. 42 to 51),

Correlations between the originals and repeats for gold, silver, copper, lead, zinc, chromium, nickel, magnesium, mercury and antimony are shown in Figs. 12 to 18. The correlation coefficients in the table below indicate that the assays are reproducible for all elements but gold and mercury.

Table 4: Correlation between originals and repeats

Au	Ag	As	Cu	Pb	Zn	Sb	Hg	Cr	Ni	Mg
-0.01	0.99	0.99	0.99	0.94	0.98	0.93	0.60	0.97	0.98	0.99

The standard DS8 for gold, silver, copper, lead, zinc and chromium with $\pm 10\%$ limits are shown in Figs. 19 and 20. Most assays fall close to the mean value or within $\pm 10\%$ limits. One DS8 standard assay for gold and one for silver fall slightly off the $+10\%$ limit.

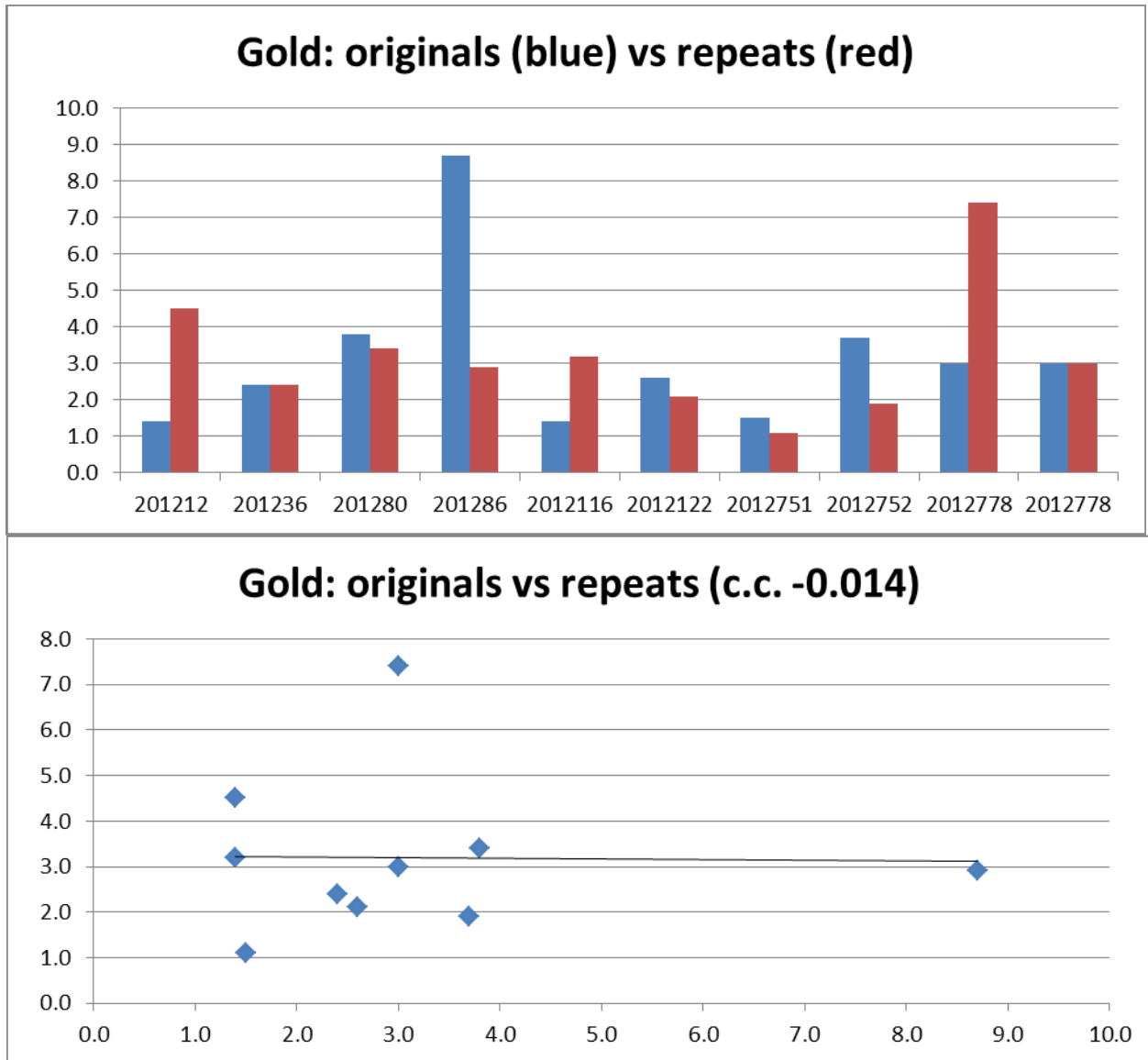


Fig. 17: Gold: originals vs repeats (a); correlation graph (b).

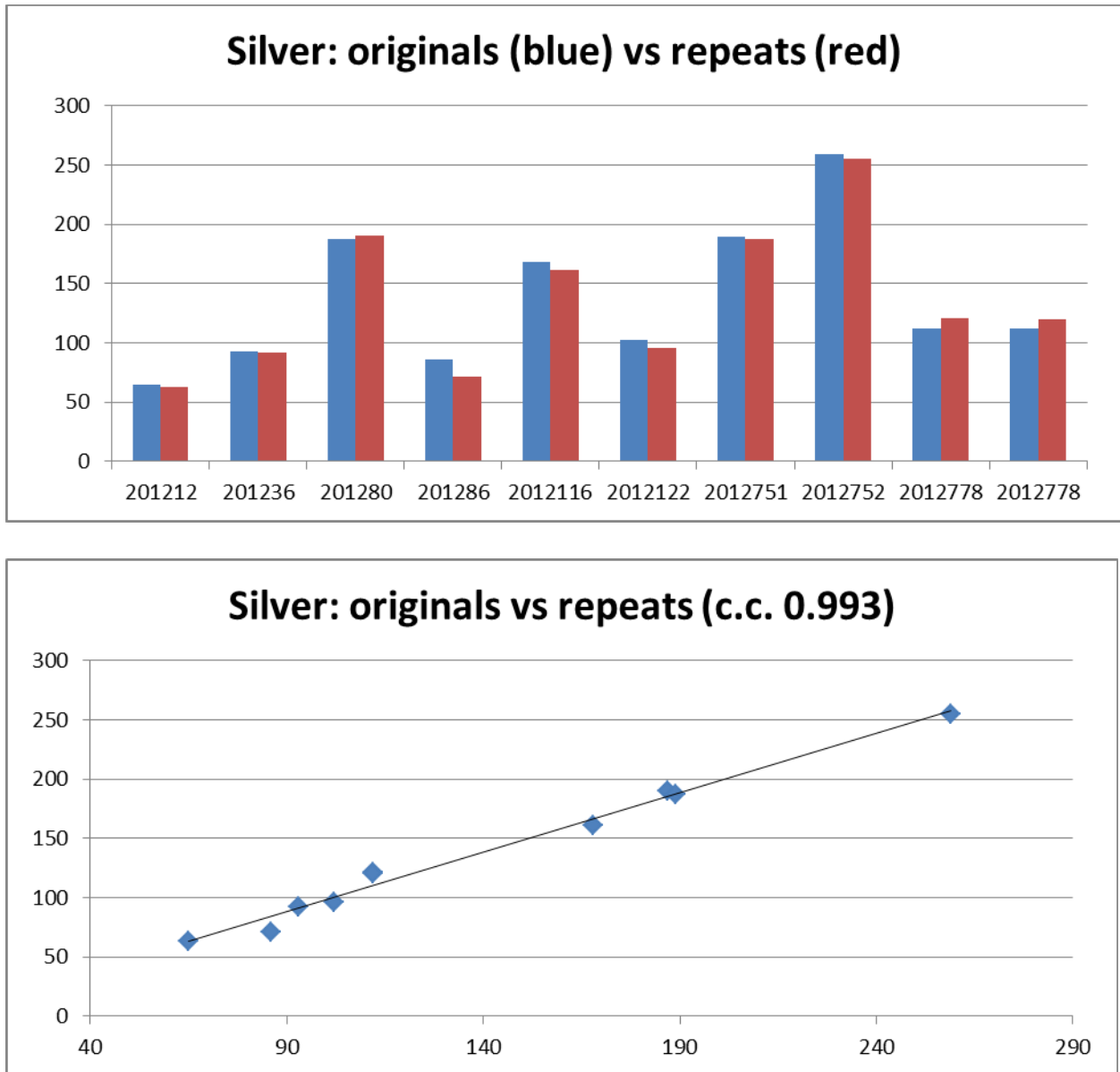


Fig. 18: Silver: originals vs repeats (a); correlation graph (b).

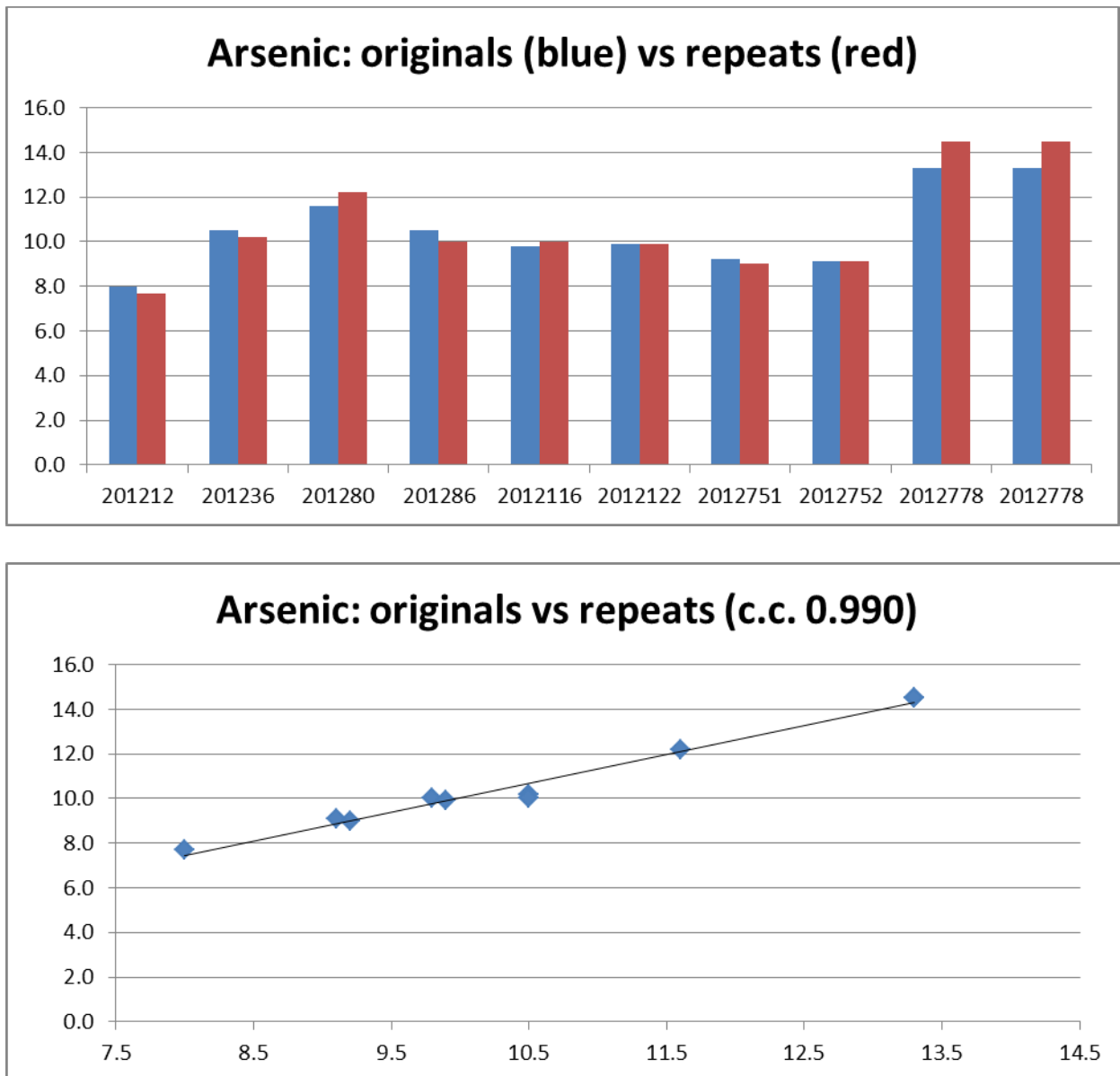


Fig. 19: Arsenic: originals vs repeats (a); correlation graph (b).

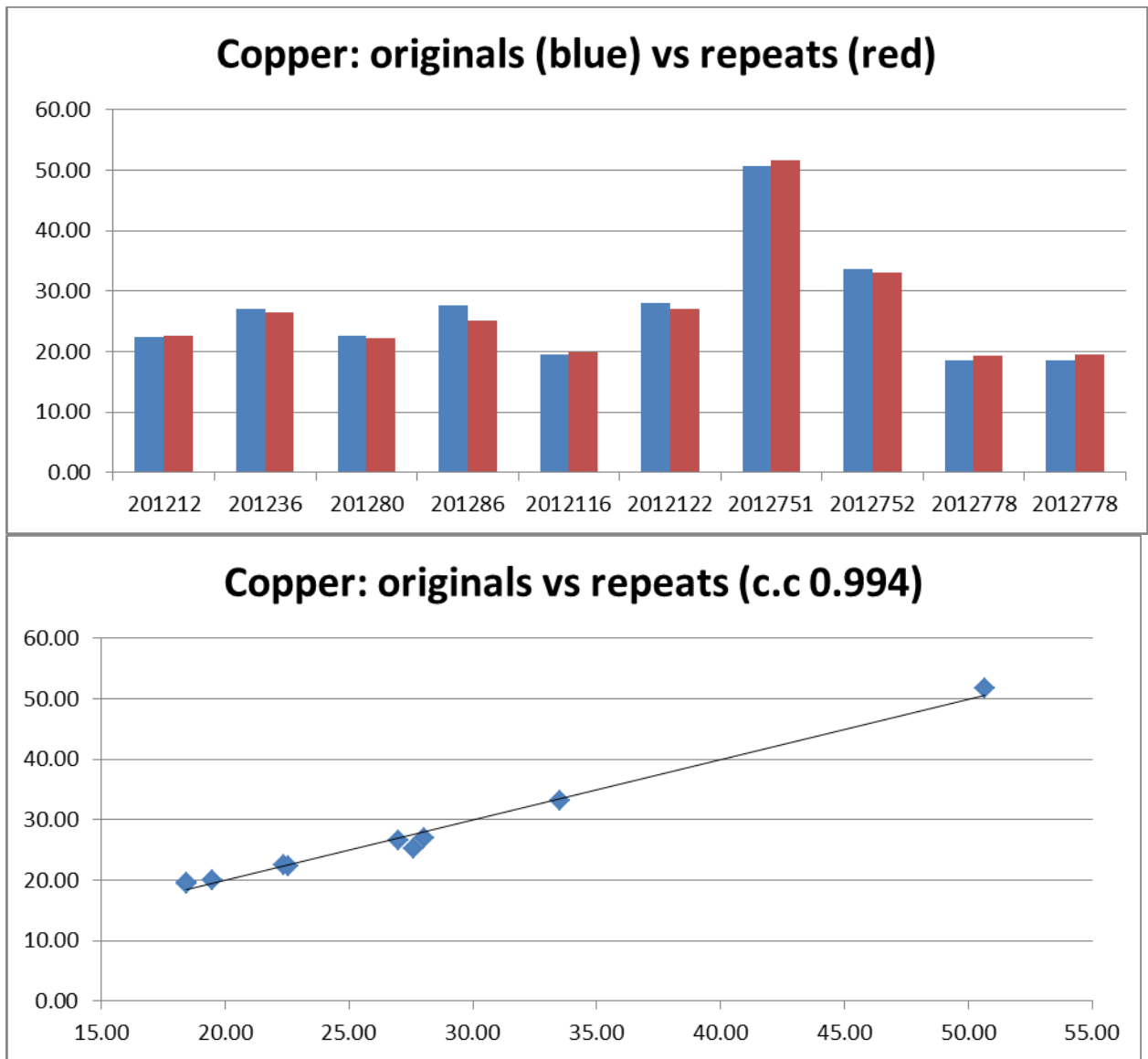


Fig. 20: Copper: originals vs repeats (a); correlation graph (b).

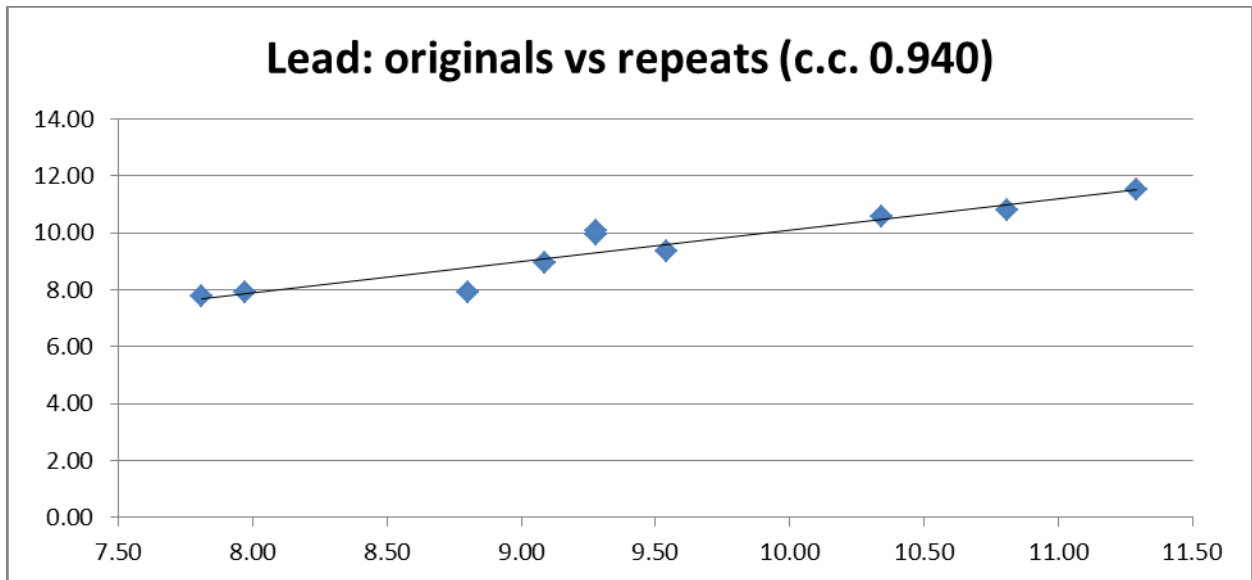
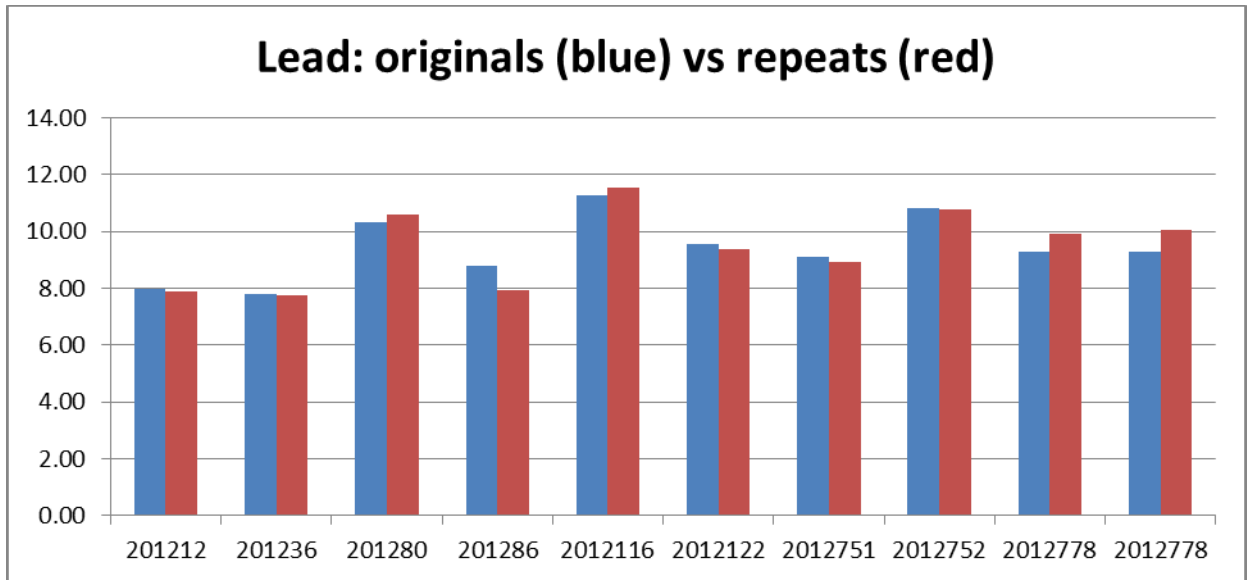


Fig. 21: Lead: originals vs repeats (a); correlation graph (b).

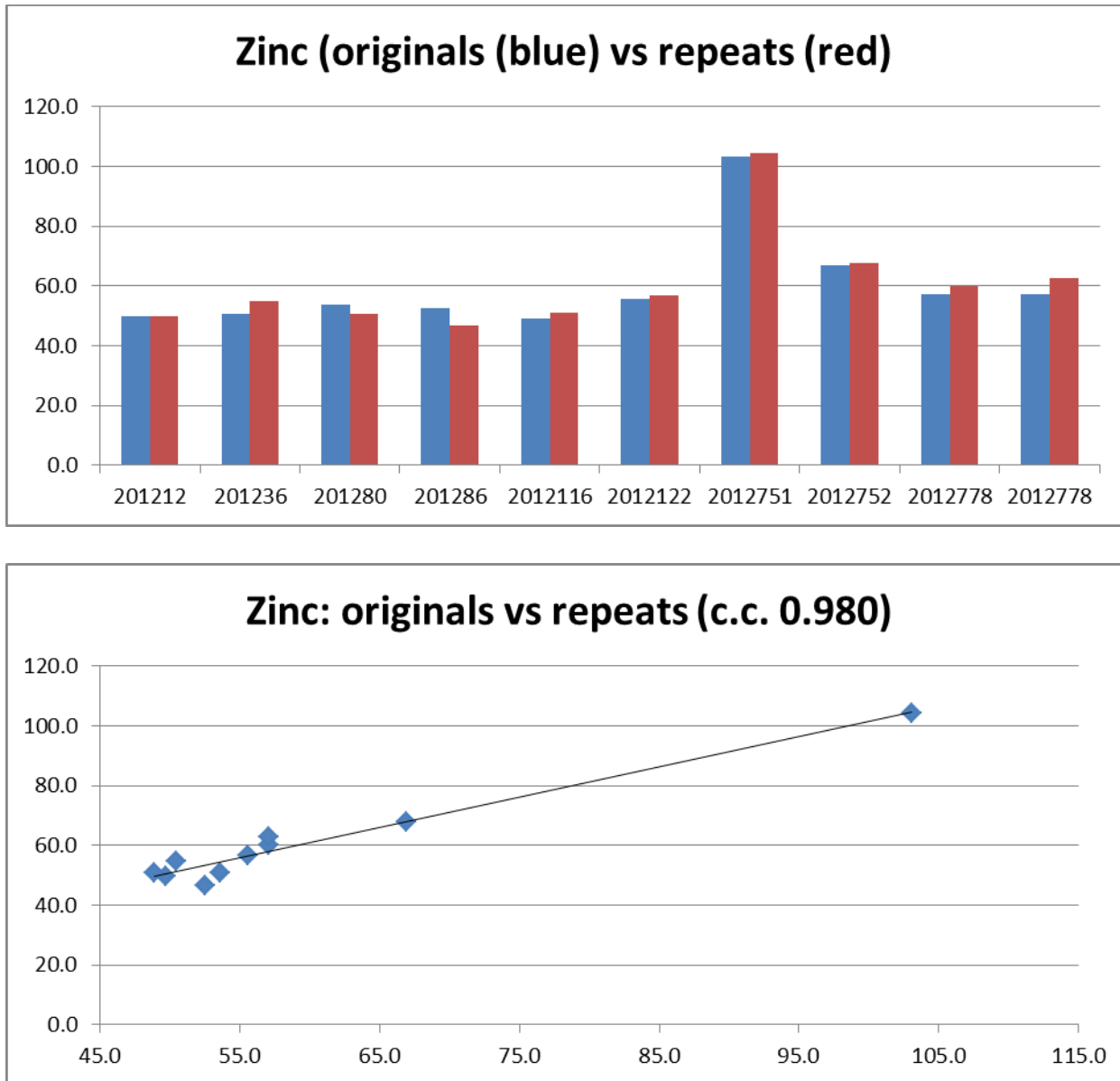


Fig. 22: Zinc: originals vs repeats (a); correlation graph (b).

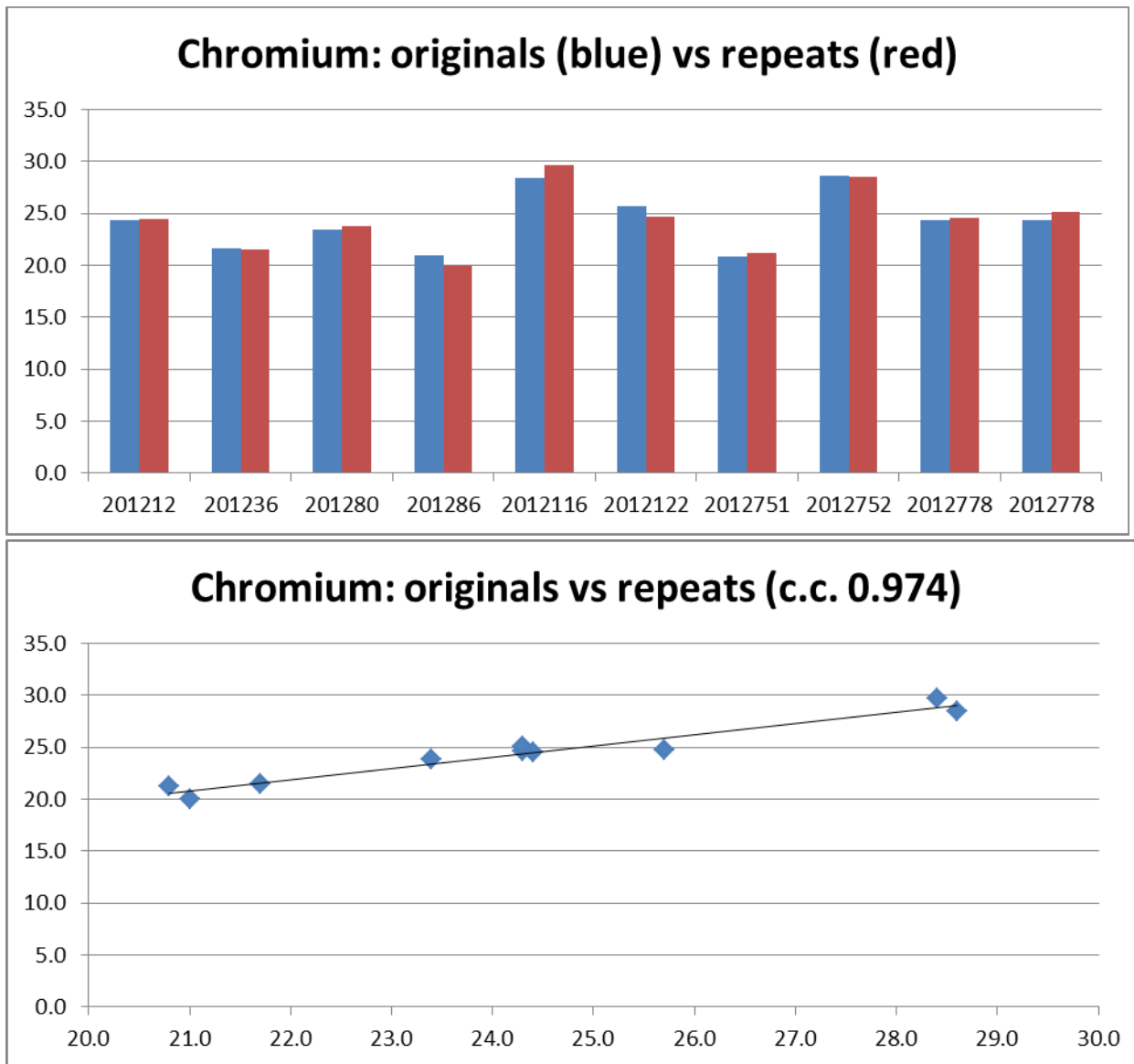


Fig. 23: Chromium: originals vs repeats (a); correlation graph (b).

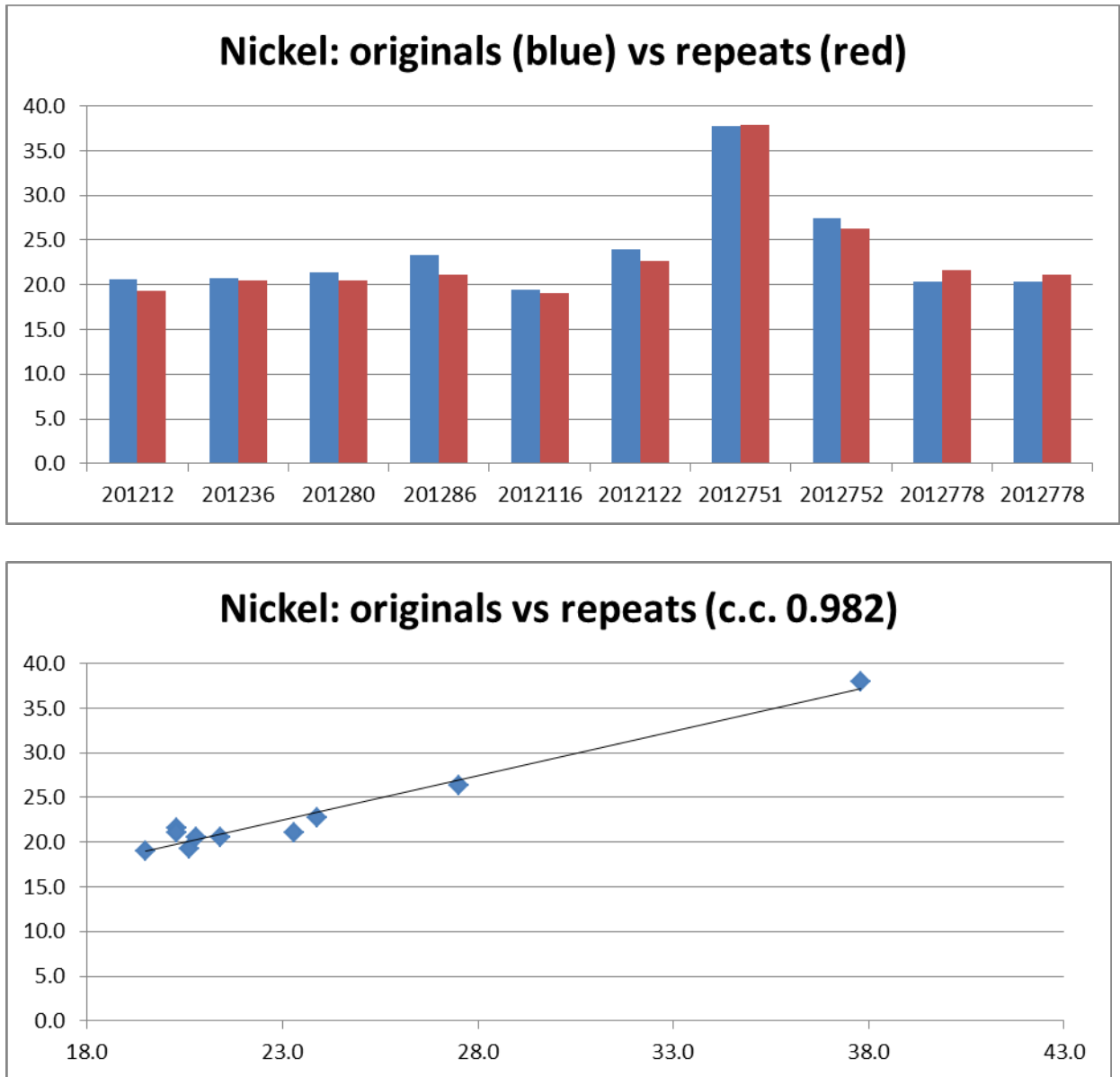


Fig. 24: Nickel: originals vs repeats (a); correlation graph (b).

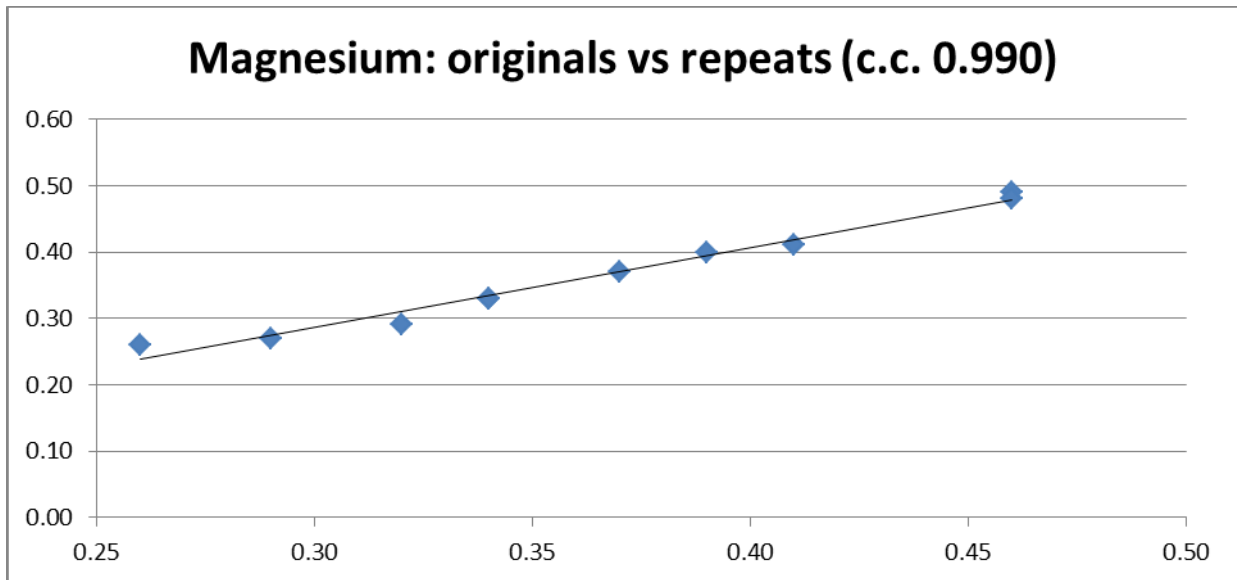
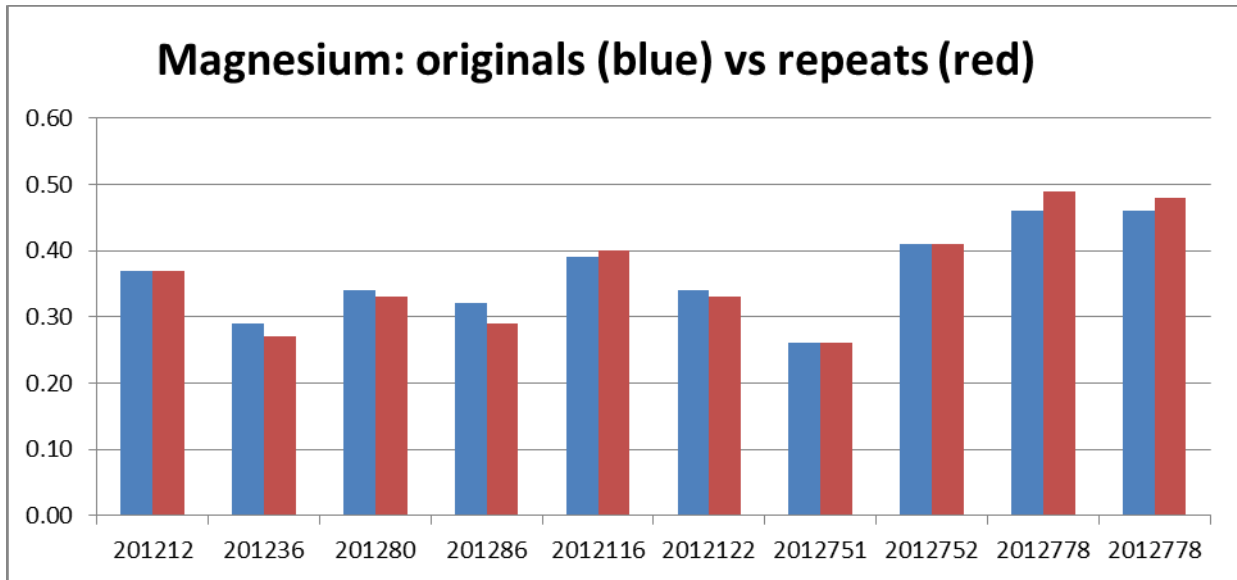


Fig. 25: Magnesium: originals vs repeats (a); correlation graph (b).

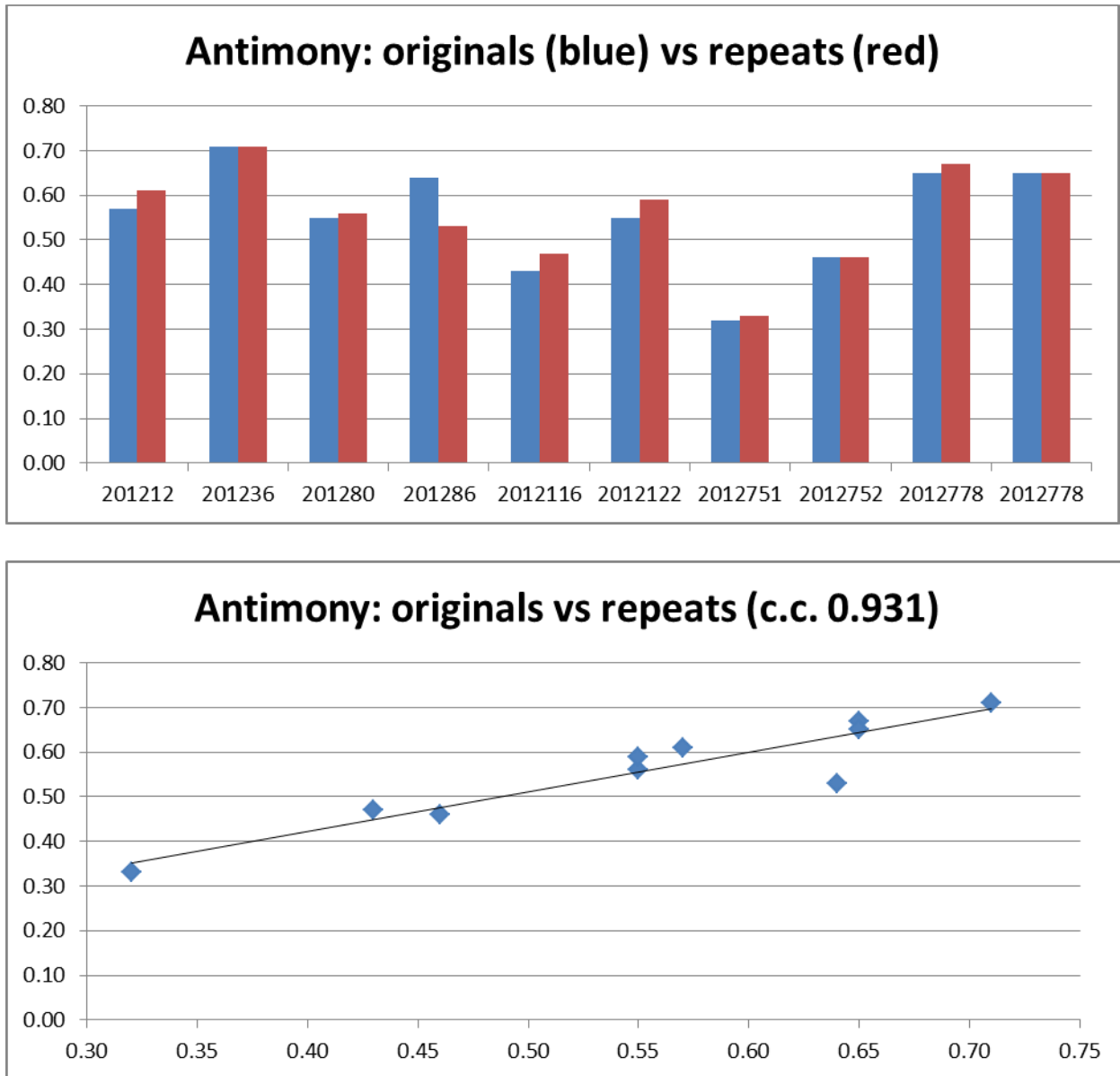


Fig. 26: Antimony: originals vs repeats (a); correlation graph (b).

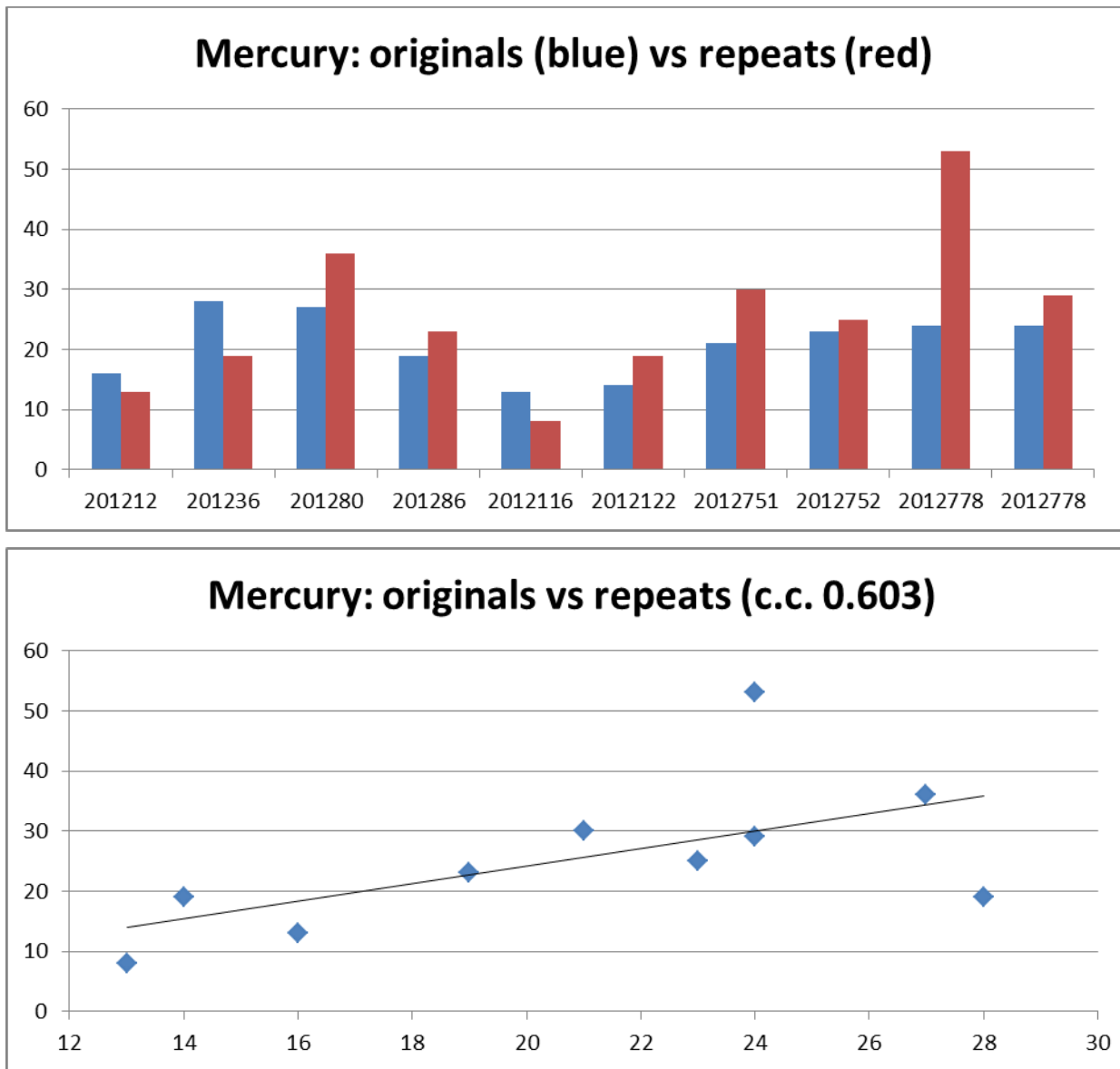


Fig. 27: Mercury: originals vs repeats (a); correlation graph (b).

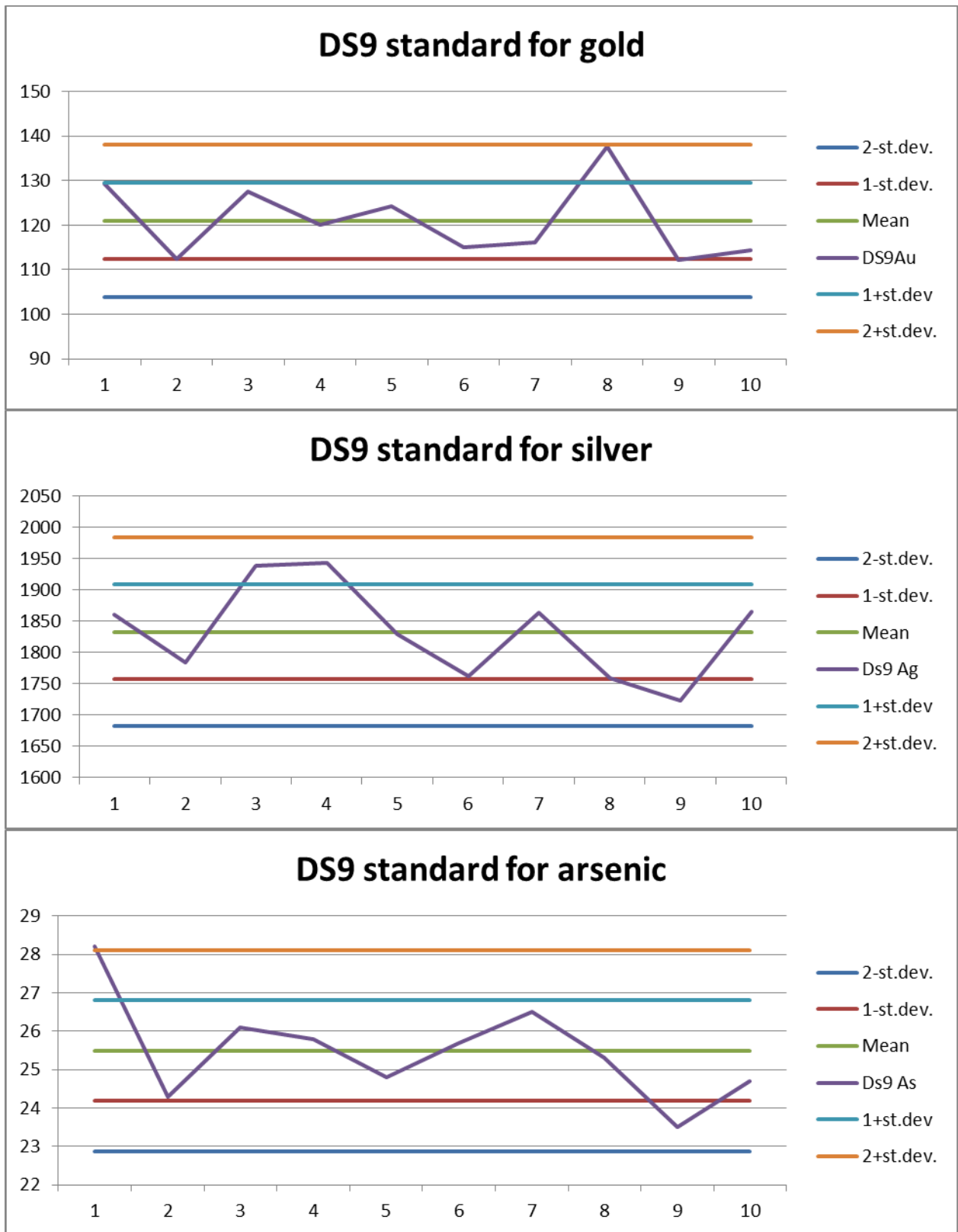


Fig. 28: DS standard for gold, silver and arsenic.

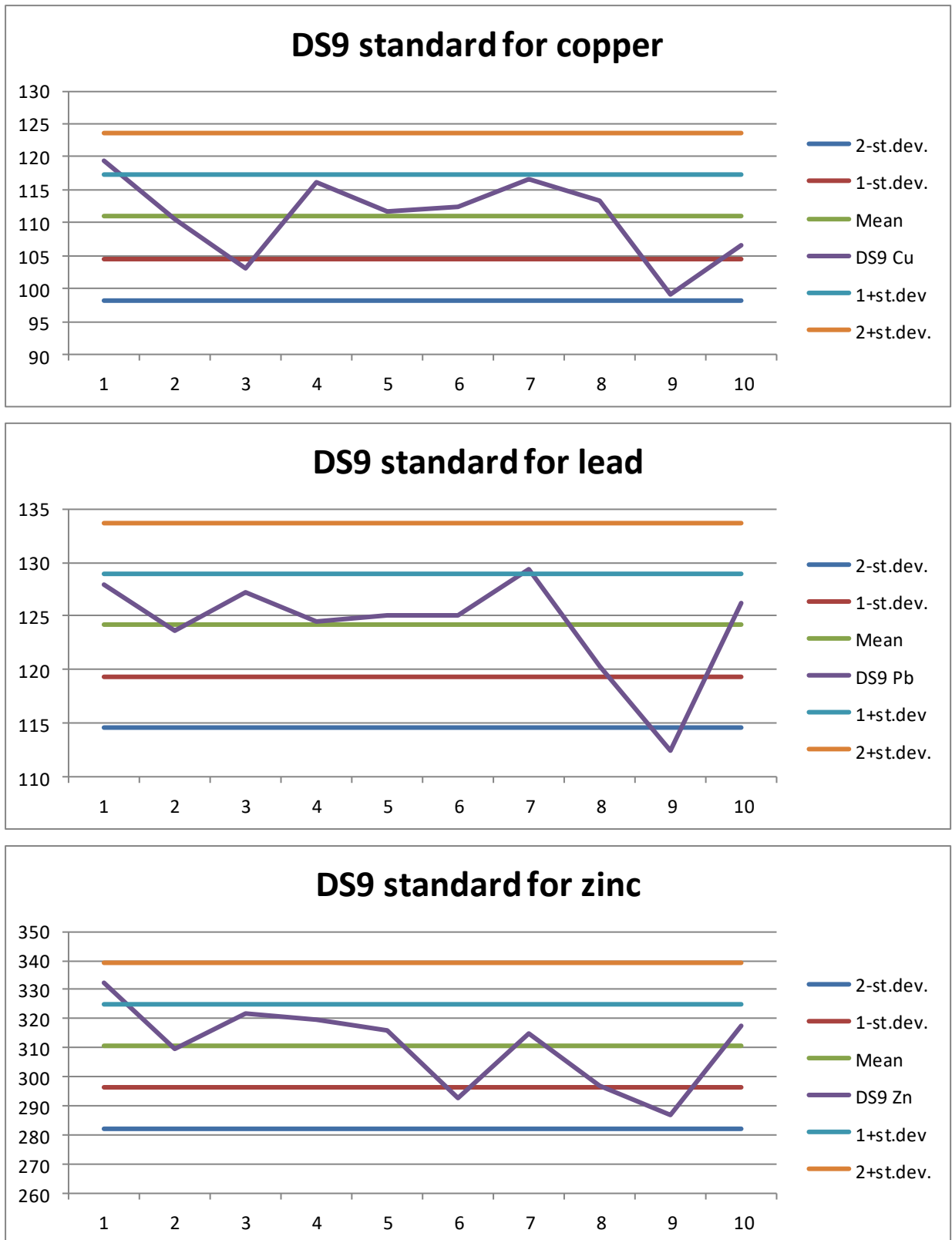


Fig. 29: DS9 standard for copper, lead and zinc.

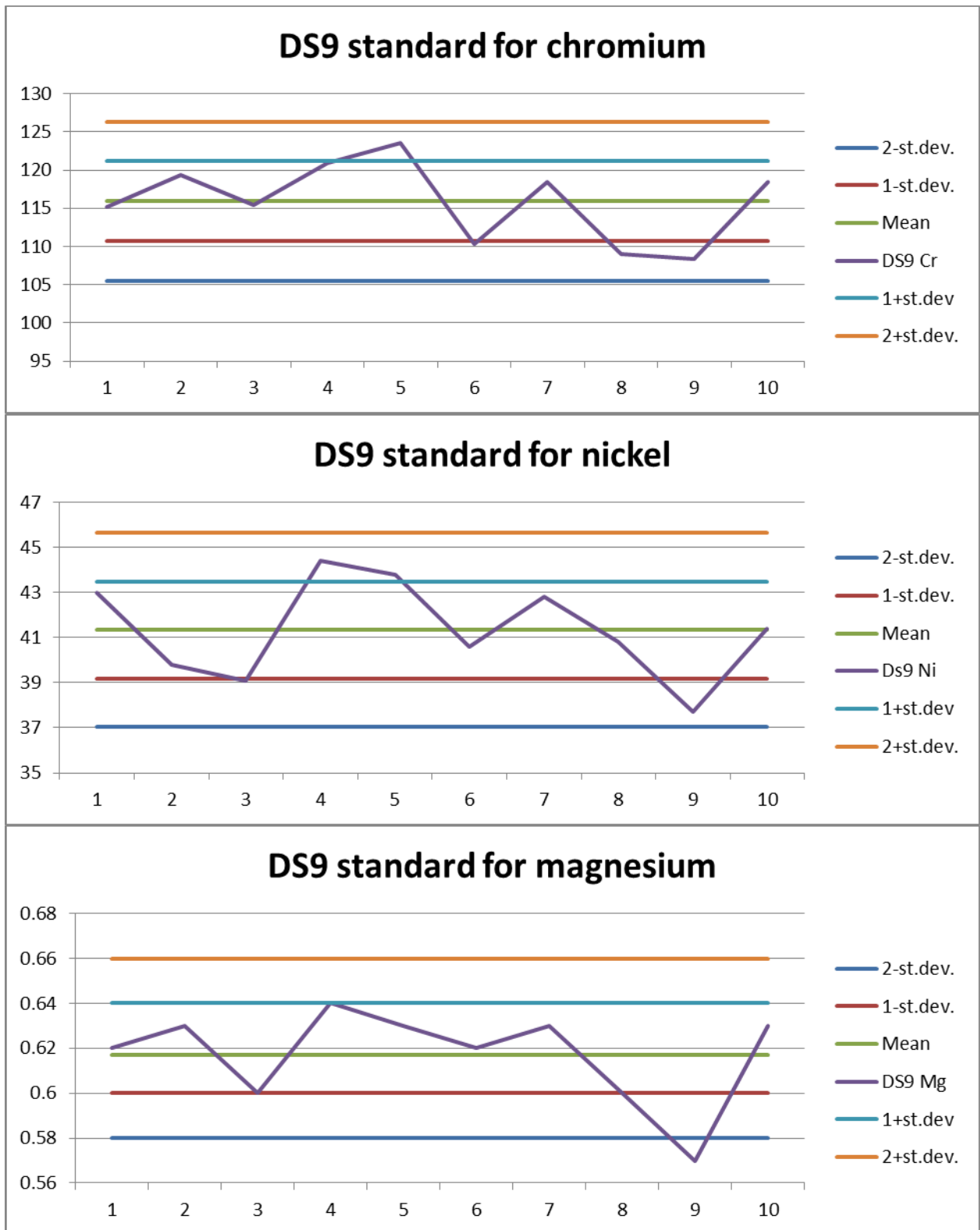


Fig. 30: DS9 standard for chromium, nickel and magnesium.

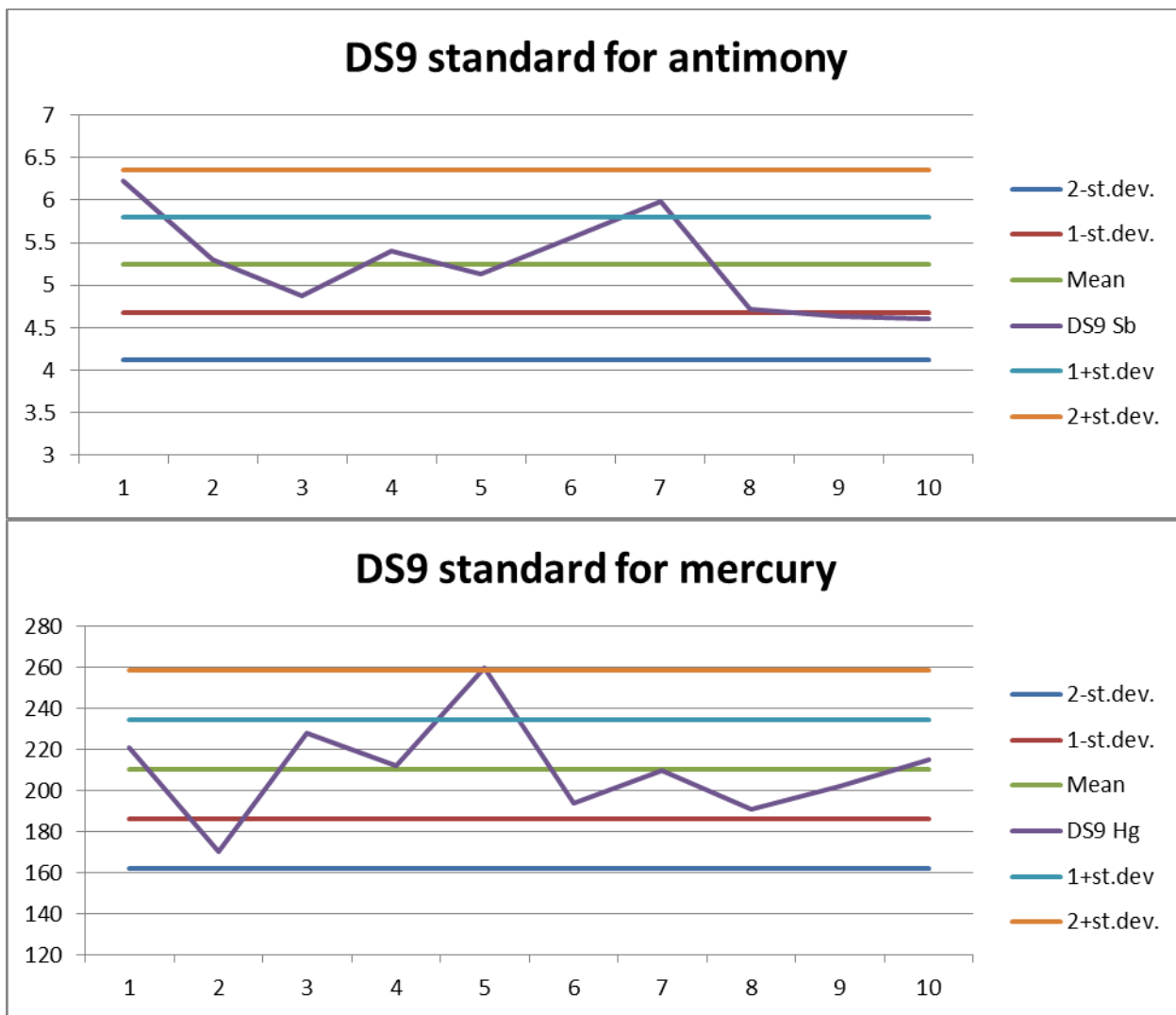


Fig. 31: DS9 standard for antimony and mercury.

Most blanks for this program assayed below detection limit (DL) for all elements. However, a number of assays fell above DL, and their counts and elements are shown in table below:

Table 5: Blanks above DL

Element	Pb	Zn	Ag	Ni	Mn	As	Cd	Bi	Cr	Sc	Te
Count	1	3	5	5	2	4	1	1	2	1	2

In conclusion we can state that the assays made by AcmeLabs for this survey are sufficiently reliable for this stage of the project. During the more advanced stages of the project, the Company should require the laboratory to use a differential preparation method for gold to achieve a better reproducibility.

8. CONCLUSIONS AND RECOMMENDATIONS

Objectives of the 2012 soil geochemistry survey on Grouping HD03143 claims were to follow up on the 2011 survey and to test if the 2011 gold anomalies extend north and/or south. Several isolated gold anomalies ranging from 2 to 4 times the mean value were detected. The anomalies located on a topographic high are probably caused by weathering-resistant bedrock, which may include mineralized quartz veins and/or silicification zones.

Statistical processing of the assays does not show any correlation between gold and silver, and/or between the precious and base metals. Discrepancies between the original and repeat assays for gold indicate a significant nugget effect. A notable statistical and spatial correlation (coefficients from 0.769 to 0.856, co-variance from 59 to 73 %) exists within the group zinc – copper - nickel, but its origin is yet to be found.

Overlapping Cr – Ni – Co – Mg - Fe anomalies, referred to further as the chromium group anomalies, occur on both sides of a creek near the western edge of the grid. This chromium group anomaly roughly coincides with the mafic/ultramafic (ophiolitic?) body, which is shown on the geology map (Fig. 4) as the assemblage CPA4. The body occurs in a topographic low, which may mark a fault, or a thrust zone. The occurrence of black shales and “graphite-rich” horizons in this area is also conducive to such setting. The ultramafic body may be accompanied by altered ophiolitic rocks (listwanites). Two weak, isolated gold anomalies less than 2 times the mean value were detected in this area. The area however was poorly sampled because it is waterlogged and the “C” horizon was only found farther from the creek.

The gold anomalies detected in 2011 and 2012 are recommended for further testing. Additional soil sampling lines should be run north and south of the existing grid and contingent on the results, the anomalies should be tested by mechanical trenching.

9. 2012 EXPLORATION EXPENSES

Geologist (6 days @ \$ 600)	3600.00
Assistant (7 days x 300)	2100.00
Truck (Mileage, gas, oil)	944.00
Accommodation, food	2800.00
Mob/demob	1500.00
Assays (182 samples)	6370.00
Digitization, report	1731.40
Total:	19045.40

10. REFERENCES

Ash C. H. and Arksey R. L., 1989: The listwanite-lode gold association in British Columbia; in: Geological Fieldwork 1989, paper 1990-1, B.C. Geological Survey Branch.

Ash, C. H., 2001: Relationship between ophiolites and gold quartz veins in the North American Cordillera; British Columbia Ministry of Energy and Mines, Bulletin 108, 140 p.

Ash, C. H., 2005: Ryan showing quartz-vein sampling program, White property; Madalena Ventures Inc., Company Report, 10 p.

Ash, C. H., 2005: Geological Setting of the Klondike Goldfields; "2005 Yukon Geoscience Forum", Whitehorse Yukon, November 2005, PowerPoint presentation.

Ash, C.H., 2006, Setting of the gold-quartz vein lode source for placers within the Klondike goldfields, west-central Yukon, Canada; *Society of Economic Geologists*, 2006 Keystone

Conference May 14-16, Wealth Creation in the Minerals Industry, Poster and extended abstract, p. 109-114.

Ash, C.H., 2006: 2006 geological report on the Henry Property, north east Klondike (Henry 1-6), NTS 116B\03; Assessment Report, Yukon Mining Recorder, 22 p.

Ash, C.H. and Doherty A., 2006: Potential lode source for Klondike placer gold on the Crown Jewel Property, Dawson District, Yukon; International Gold Resources, Internal Company report, 7 p.

Ash C. 2010: Technical report: Leota Gold Project, Klondike Goldfields; for Goldbank Mining Corp.

Bostock H. S., 1942: Geology Map # 711, Ogilvie, Yukon Territory, Dept. of Mines and Res., Scale 1:253,440.

Chapman R. J., Mortensen J. K., Crawford E. C. and Lebarge W. 2010: Microchemical Studies of Placer and Lode Gold in the Klondike District, Yukon, Canada: 1. Evidence for a Small, Gold-Rich, Orogenic Hydrothermal System in the Bonanza and Eldorado Creek Area. *Econ. Geol.*, vol. 105; No. 8; p. 1369-1392.

Debicki, R.L., 1984. Bedrock geology and mineralization of the Klondike area (west), 115 O 14, 15 and 116 B 2, 3; Exploration and Geological Services Division, DIAND, Open File, 1:50,000 scale map with marginal notes.

Debicki, R. L. 1985: Bedrock geology and mineralization of the Klondike area (east), 115 O/9, 10, 11, 14, 15, 16 and 116 B 2; Exploration and Geological Services Division, DIAND, Open File, 1:50,000 scale map with marginal notes.

Doherty, R. A. and Ash, H. C. 2005: Report on the White Property, Dawson Mining District; Madalina Ventures Inc., Tech. Report, 116 p.

Gabrielse H., Murphy D.C. and Mortensen J.K., 2006: Cretaceous and Cenozoic dextral orogeny-parallel displacements, magmatism and paleogeography, north-central Canadian Cordillera. In: *Paleogeography of the North American Cordillera: Evidence for and against Large-Scale Displacements*; J.W. Haggart, R.J. Enkin and J.W.H. Monger (eds.), Geological Association of Canada, Spec. Paper 46, 255 – 276.

Gordey, S. P. and Makepeace, A. J. 2003: Yukon Digital Geology, version 2.0, S.P. Gordey and A.J. Makepeace (comp); Geological Survey of Canada, Open File 1749 and Yukon Geological Survey, Open File 2003-9 (D).

Gordey, S. P. and Ryan, J. J. 2005: Geology, Stewart River Area (115N, 115 O and part of 115J), Yukon Territory; Geological Survey of Canada, Open File 4970, scale 1:250 000.

Lowey, G.W., 2005: The origin and the evolution of the Klondike goldfields, Yukon, Canada. *Ore Geology Reviews*, Vol. 28, 431 – 450.

MacLean T.A. 1914: Lode Mining in Yukon; An Investigation of Quartz Deposits in the Klondike Division; Canada Department of Mines; Canada Gov't Printing Bureau, No. 222, p. 205.

McConnell, R.G., 1900: Preliminary Report on the Klondike Gold Fields, Yukon District, Canada Gov't Printing Bureau, No. 687, p. 64.

McConnell, R.G., 1907: Report on Gold values in the Klondike High Level Gravels; Geological Survey of Canada, Ottawa, Gov't Printing Bureau, No. 979, p. 36.

McFaull, R. C., 2005: A re-interpretation of the geology, geophysics and geochemistry of the Last Chance 1-20 mineral claims area, Dawson Mining District, Yukon Territory, Canada and a proposed geological target model for the lode gold source of the Klondike Goldfields. Assess. Report 095289.

Milner M.W., 1977: Geomorphology of the Klondike Placer Goldfields. Yukon Territory. (Preliminary to Ph.D. dissertation). Final Report; Contract OSV 5-0047; Supply and Services, Canada.

MacKenzie, D.J., Craw, D., Mortensen, J.K. and Liverton, T., 2007: Structure of schist in the vicinity of the Klondike goldfield, Yukon . In: Yukon Exploration and Geology 2006, D.S. Emond, L.L. Lewis and L.H. Weston (eds.), Yukon Geological Survey, p. 197-212.

MacKenzie, D.J., Craw, D., Mortensen, J.K. and Liverton, T., 2008: Disseminated gold mineralization associated with orogenic veins in the Klondike Schist, Yukon. In: Yukon Exploration and Geology 2007, D.S. Emond, L.R. Blackburn, R.P. Hill and L.H. Weston (eds.), Yukon Geological Survey, p. 215 - 224.

MacKenzie, D.J., Craw, D.C. and Mortensen, J.K., 2008: Structural controls on orogenic gold mineralisation in the Klondike goldfield, Canada. *Mineralium Deposita* 43, No. 4, 435 – 448.

Mortensen J.K., 1996: Geological compilation maps of the Northern Stewart River map area Klondike and Sixtymile Districts (115N/15,16; 115O/13,14 and parts of 115O/15,16), 1:50,000 scale. Exploration and Geological Services, Indian and Northern Affairs: Yukon Region, Open file 1996-1 (G).

Rushton R.W., Nesbitt B.E., Muellenbachs K and Mortensen J.K 1993: A fluid inclusion and stable isotope study of Au quartz veins in the Klondike District, Yukon-Territory, Canada - A section through a mesothermal vein system", *Econ. Geol.* Vol. 88, pp. 647-678.

Tyrrell J. B. 1907: Concentration of gold in the Klondike; *Econ Geol.*, vol. 2, No. 4, p343-349.

STATEMENT OF QUALIFICATIONS

I, the undersigned Bohumil (Boris) Molak, Ph.D., P.Geo., do hereby certify that:

1. I am a self-employed Geoscientist residing at 204 – 458 E44th Avenue, Vancouver, BC., V5W 1W3, Canada.
2. I am a member of the Association of Professional Engineers and Geoscientists of British Columbia (License No. 28600) in good standing.
3. I graduated from the Comenius University of Czechoslovakia with a Bachelor of Science (Mgr.) in Economic Geology in 1970. From the same university I obtained in 1980 the degree Master of Science in Economic Geology (RNDr.) and in 1990 the degree Doctor of Philosophy (CSc.). I have practiced my profession continuously since 1970.
4. My geological practice includes research, prospecting, and exploration for precious, base, ferrous and other metals in Slovakia, Zambia, Cuba, Guinea, Canada, Chile and Argentina.
5. Since July 2003 until present I am a self-employed geo-scientist.
6. I conducted the field work and supervised the exploration program on the GC/CT Claims in August and September, 2012.
7. I am responsible for all items, but item 2012 Exploration Expenses in this report. The sources of all information not based on personal examination are quoted in the References Chapter.
8. As of the date of this Statement I am not aware of any material fact or material change with respect to the subject matter of this report that is not reflected in this report, the omission of which would make the report misleading.
9. I am independent of Goldbank Mining Corp.

Dated at Vancouver, BC, Canada, this 25th day of July, 2017.

APPENDIX I											
Soil Sample Coordinates											
	Line 1 (2011)			Line 2 (2011)			Line 3 (2012)			Line 4 (2012)	
1	602500	7096000	62	602500	7096100	1	602500	7095900	60	602500	7095800
2	602525	7096000	63	602525	7096100	2	602525	7095900	59	602525	7095800
3	602550	7096000	64	602550	7096100	3	602550	7095900	58	602550	7095800
4	602575	7096000	65	602575	7096100	4	602575	7095900	57	602575	7095800
5	602600	7096000	66	602600	7096100	5	602600	7095900	56	602600	7095800
6	602625	7096000	67	602625	7096100	6	602625	7095900	55	602625	7095800
7	602650	7096000	68	602650	7096100	7	602650	7095900	54	602650	7095800
8	602675	7096000	69	602675	7096100	8	602675	7095900	53	602675	7095800
9	602700	7096000	70	602700	7096100	9	602700	7095900	52	602700	7095800
10	602725	7096000	71	602725	7096100	10	602725	7095900	51	602725	7095800
11	602750	7096000	72	602750	7096100	11	602750	7095900	50	602750	7095800
12	602775	7096000	73	602775	7096100	12	602775	7095900	49	602775	7095800
13	602800	7096000	74	602800	7096100	13	602800	7095900	48	602800	7095800
14	602825	7096000	75	602825	7096100	14	602825	7095900	47	602825	7095800
15	602850	7096000	76	602850	7096100	15	602850	7095900	46	602850	7095800
16	602875	7096000	77	602875	7096100	16	602875	7095900	45	602875	7095800
17	602900	7096000	78	602900	7096100	17	602900	7095900	44	602900	7095800
18	602925	7096000	79	602925	7096100	18	602925	7095900	43	602925	7095800
19	602950	7096000	80	602950	7096100	19	602950	7095900	42	602950	7095800
20	602975	7096000	81	602975	7096100	20	602975	7095900	41	602975	7095800
21	603000	7096000	82	603000	7096100	21	603000	7095900	40	603000	7095800
22	603025	7096000	83	603025	7096100	22	603025	7095900	39	603025	7095800
23	603050	7096000	84	603050	7096100	23	603050	7095900	38	603050	7095800
24	603075	7096000	85	603075	7096100	24	603075	7095900	37	603075	7095800
25	603100	7096000	86	603100	7096100	25	603100	7095900	36	603100	7095800
26	603125	7096000	87	603125	7096100	26	603125	7095900	35	603125	7095800
27	603150	7096000	88	603150	7096100	27	603150	7095900	34	603150	7095800
28	603175	7096000	89	603175	7096100	28	603175	7095900	33	603175	7095800
29	603200	7096000	90	603200	7096100	29	603200	7095900	32	603200	7095800
30	603225	7096000	91	603225	7096100	30	603225	7095900	31	603225	7095800
31	603250	7096000	92	603250	7096100	122	603250	7095900	91	603250	7095800
32	603275	7096000	93	603275	7096100	121	603275	7095900	90	603275	7095800
33	603300	7096000	94	603300	7096100	120	603300	7095900	89	603300	7095800

Geochemical Report on the Grouping HD03143 Claims, Leota Claim Block, Yukon Territory, Canada

34	603325	7096000	95	603325	7096100	119	603325	7095900	88	603325	7095800
35	603350	7096000	96	603350	7096100	118	603350	7095900	87	603350	7095800
36	603375	7096000	97	603375	7096100	117	603375	7095900	86	603375	7095800
37	603400	7096000	98	603400	7096100	116	603400	7095900	85	603400	7095800
38	603425	7096000	99	603425	7096100	115	603425	7095900	84	603425	7095800
39	603450	7096000	100	603450	7096100	114	603450	7095900	83	603450	7095800
40	603475	7096000	101	603475	7096100	113	603475	7095900	82	603475	7095800
41	603500	7096000	102	603500	7096100	112	603500	7095900	81	603500	7095800
42	603525	7096000	103	603525	7096100	111	603525	7095900	80	603525	7095800
43	603550	7096000	104	603550	7096100	110	603550	7095900	79	603550	7095800
44	603575	7096000	105	603575	7096100	109	603575	7095900	78	603575	7095800
45	603600	7096000	106	603600	7096100	108	603600	7095900	77	603600	7095800
46	603625	7096000	107	603625	7096100	107	603625	7095900	76	603625	7095800
47	603650	7096000	108	603650	7096100	106	603650	7095900	75	603650	7095800
48	603675	7096000	109	603675	7096100	105	603675	7095900	74	603675	7095800
49	603700	7096000	110	603700	7096100	104	603700	7095900	73	603700	7095800
50	603725	7096000	111	603725	7096100	103	603725	7095900	72	603725	7095800
51	603750	7096000	112	603750	7096100	102	603750	7095900	71	603750	7095800
52	603775	7096000	113	603775	7096100	101	603775	7095900	70	603775	7095800
53	603800	7096000	114	603800	7096100	100	603800	7095900	69	603800	7095800
54	603825	7096000	115	603825	7096100	99	603825	7095900	68	603825	7095800
55	603850	7096000	116	603850	7096100	98	603850	7095900	67	603850	7095800
56	603875	7096000	117	603875	7096100	97	603875	7095900	66	603875	7095800
57	603900	7096000	118	603900	7096100	96	603900	7095900	65	603900	7095800
58	603925	7096000	119	603925	7096100	95	603925	7095900	64	603925	7095800
59	603950	7096000	120	603950	7096100	94	603950	7095900	63	603950	7095800
60	603975	7096000	121	603975	7096100	93	603975	7095900	62	603975	7095800
61	604000	7096000	122	604000	7096100	92	604000	7095900	61	604000	7095800

Geochemical Report on the Grouping HD03143 Claims, Leota Claim Block, Yukon Territory, Canada

Line 5 (2012)		
718	602500	7096200
719	602525	7096200
720	602550	7096200
721	602575	7096200
722	602600	7096200
723	602625	7096200
724	602650	7096200
725	602675	7096200
726	602700	7096200
727	602725	7096200
728	602750	7096200
729	602775	7096200
730	602800	7096200
731	602825	7096200
732	602850	7096200
733	602875	7096200
734	602900	7096200
735	602925	7096200
736	602950	7096200
737	602975	7096200
738	603000	7096200
739	603025	7096200
740	603050	7096200
741	603075	7096200
742	603100	7096200
743	603125	7096200
744	603150	7096200
745	603175	7096200
746	603200	7096200
747	603225	7096200
748	603250	7096200
749	603275	7096200
750	603300	7096200
751	603325	7096200
752	603350	7096200
753	603375	7096200
754	603400	7096200
755	603425	7096200
756	603450	7096200
757	603475	7096200
758	603500	7096200
759	603525	7096200
760	603550	7096200
761	603575	7096200
762	603600	7096200
763	603625	7096200
764	603650	7096200

Geochemical Report on the Grouping HD03143 Claims, Leota Claim Block, Yukon Territory, Canada

765	603675	7096200
766	603700	7096200
767	603725	7096200
768	603750	7096200
769	603775	7096200
770	603800	7096200
771	603825	7096200
772	603850	7096200
773	603875	7096200
774	603900	7096200
775	603925	7096200
776	603950	7096200
777	603975	7096200
778	604000	7096200

Note: grey numbers – no sample taken

APPENDIX II

Grouping HD03143, Rock Samples

#	Description	Easting	Northing	Au*
26948	GC/CT claims, Klondike Schist? Small outcrop	603735	7095900	0.9
27002	Elevation on ridge running to Mt Leotta, silicif. Kl. schist, +/- chloritic, barren quartz, Fe-oxide streaks, patches	605315	7091610	1.5
27003	Elevation on ridge running to Mt Leotta, chloritic(?), or sericitic(?) schist, +/- biotite, folded, quartz, oxid. pyrite	605147	7091877	1.8
27004	Ridge running to Mt Leotta white +/- black mica schist, +/- vein quartz, some oxidized diss. pyrite in schist	604461	7092774	0.2
1304951	Stripped area, filled-in trench (?), float includes Klondike schist fragments with tiny pyrite cubes	605893	7091064	1.8
1304952	Stripped area, filled-in trench (?), float includes Klondike schist fragments with tiny pyrite cubes	605903	7090996	1.0
1304953	Stripped area, filled-in trench (?), float includes vein quartz; select. chips of quartz + vugs filled with Fe-oxides	605903	7090996	3.6
1304954	Stripped area, filled-in trench (?), float - silicified variety of Kl. schist, sericite, chlorite (?), small dissem. pyrite	605903	7090996	<0.2
1304955	Trench on ridge exposing Klondike schist, the rock contains sparse black magnetite and oxidized pyrite cubes	605881	7090588	2.6

*In ppb

APPENDIX III

Assay Certificates



BUREAU VERITAS MINERAL LABORATORIES
Canada

www.bureauveritas.com/um

Bureau Veritas Commodities Canada Ltd.
9050 Shaughnessy St Vancouver BC V6P 6E5 CANADA
PHONE (604) 253-3158

Client: **Goldbank Mining Corp.**
#702 - 889 W. Pender St.
Vancouver BC V6C 3B2 CANADA

Submitted By: Boris Molak
Receiving Lab: Canada-Dawson City
Received: August 16, 2012
Report Date: June 22, 2016
Page: 1 of 4

CERTIFICATE OF ANALYSIS

DAW12000243.1

CLIENT JOB INFORMATION

Project: Leota
Shipment ID:
P.O. Number
Number of Samples: 63

SAMPLE DISPOSAL

DISP-PLP Dispose of Pulp After 90 days
DISP-RJT-SOIL Immediate Disposal of Soil Reject

Bureau Veritas does not accept responsibility for samples left at the laboratory after 90 days without prior written instructions for sample storage or return.

Invoice To: Goldbank Mining Corp.
#702 - 889 W. Pender St.
Vancouver BC V6C 3B2
CANADA

CC:

SAMPLE PREPARATION AND ANALYTICAL PROCEDURES

Procedure Code	Number of Samples	Code Description	Test Wgt (g)	Report Status	Lab
Dry at 60C	63	Dry at 60C			DAW
SS80	63	Dry at 60C sieve 100g to -80 mesh			DAW
1F03	63	1:1:1 Aqua Regia digestion Ultratrace ICP-MS analysis	30	Completed	VAN

ADDITIONAL COMMENTS



This report supersedes all previous preliminary and final reports with this file number dated prior to the date on this certificate. Signature indicates final approval; preliminary reports are unsigned and should be used for reference only. All results are considered the confidential property of the client. Bureau Veritas assumes the liabilities for actual cost of analysis only. Results apply to samples as submitted.
*** asterisk indicates that an analytical result could not be provided due to unusually high levels of interference from other elements.



Bureau Veritas Commodities Canada Ltd.

9050 Shaughnessy St Vancouver BC V6P 6E5 CANADA

PHONE (604) 253-3158

Client: Goldbank Mining Corp.
#702 - 889 W. Pender St.
Vancouver BC V6C 3B2 CANADA

Project: Leota
Report Date: June 22, 2016

Page: 2 of 4

Part: 1 of 2

CERTIFICATE OF ANALYSIS

DAW12000243.1

Method	Analyte	AQ252	AQ252	AQ252	AQ252	AQ252	AQ252	AQ252	AQ252	AQ252	AQ252	AQ252	AQ252	AQ252	AQ252	AQ252	AQ252	AQ252	AQ252	AQ252	AQ252	
		Mo	Cu	Pb	Zn	Ag	Ni	Co	Mn	Fe	As	U	Au	Th	Sr	Cd	Sb	Bi	V	Ca	P	
Unit		ppm	ppm	ppm	ppm	ppb	ppm	ppm	ppm	%	ppm	ppm	ppm	ppm	ppm	ppm	ppm	ppm	ppm	%	%	
MDL		0.01	0.01	0.01	0.1	2	0.1	0.1	1	0.01	0.1	0.1	0.1	0.2	0.1	0.5	0.01	0.02	0.02	2	0.01	0.001
1	Soil	1.43	32.96	11.77	75.3	158	28.9	10.9	409	2.45	12.2	0.9	4.3	3.9	32.2	0.42	1.03	0.24	42	0.49	0.086	
2	Soil	1.66	30.88	11.38	57.1	145	23.6	8.6	298	2.59	10.8	1.2	3.8	3.5	26.4	0.20	0.78	0.23	45	0.28	0.057	
3	Soil	1.67	31.88	13.75	59.4	134	24.6	8.6	313	2.61	11.9	1.2	5.7	4.8	26.1	0.18	0.91	0.24	46	0.31	0.048	
4	Soil	1.22	30.96	11.22	63.3	125	25.1	9.1	333	2.53	12.1	0.9	2.8	4.4	29.4	0.21	0.91	0.17	43	0.35	0.065	
5	Soil	1.68	28.73	10.59	51.1	106	24.1	7.6	241	2.50	10.0	0.9	4.7	3.7	20.5	0.21	0.73	0.20	42	0.22	0.033	
6	Soil	1.28	28.50	9.69	55.1	64	21.8	7.3	246	2.29	9.8	0.8	4.3	4.3	18.2	0.18	0.80	0.15	39	0.19	0.037	
7	Soil	1.43	29.72	9.46	60.9	82	23.8	7.2	223	2.42	10.5	0.8	2.2	4.6	16.7	0.19	0.91	0.16	40	0.15	0.025	
8	Soil	1.52	28.22	11.41	56.0	84	22.0	8.7	266	2.44	9.7	0.8	2.7	4.6	14.0	0.14	0.80	0.16	39	0.13	0.034	
9	Soil	1.23	24.04	8.61	50.6	77	18.7	6.7	198	2.35	7.8	0.8	4.5	4.7	9.6	0.07	0.64	0.13	38	0.08	0.017	
10	Soil	1.11	27.62	8.73	48.2	46	20.6	8.0	231	2.54	9.0	0.8	1.3	4.9	11.5	0.06	0.66	0.14	39	0.10	0.018	
11	Soil	1.67	22.27	8.63	48.7	74	18.2	7.2	203	2.49	7.8	1.1	2.8	5.2	9.6	0.06	0.58	0.17	39	0.08	0.016	
12	Soil	1.32	22.37	7.97	49.7	65	20.6	6.6	177	2.44	8.0	0.9	1.4	5.0	10.1	0.05	0.57	0.15	37	0.07	0.017	
13	Soil	1.89	28.18	10.23	60.8	279	22.3	11.9	333	2.78	9.6	1.2	2.8	6.0	11.0	0.10	0.69	0.16	42	0.08	0.024	
14	Soil	2.78	32.46	10.79	55.4	150	24.8	8.8	227	2.69	7.8	1.0	3.1	5.1	9.7	0.10	0.75	0.24	46	0.08	0.020	
15	Soil	1.71	25.13	7.35	55.3	137	21.9	9.3	289	2.67	6.3	0.7	2.8	5.8	8.0	0.06	0.39	0.15	35	0.05	0.020	
16	Soil	1.97	23.80	8.31	58.8	167	25.5	7.3	167	2.52	6.5	0.6	2.0	2.4	13.3	0.11	0.50	0.17	39	0.10	0.023	
17	Soil	1.46	26.33	6.35	55.4	157	22.8	7.3	159	2.52	8.5	0.6	2.1	5.7	7.9	0.05	0.66	0.11	32	0.06	0.015	
18	Soil	6.14	69.78	15.08	120.7	136	60.9	8.1	288	2.91	4.1	0.8	0.9	4.6	4.1	0.21	0.49	0.29	22	0.03	0.025	
19	Soil	6.76	39.34	6.78	96.0	154	31.9	9.8	319	3.47	5.5	1.0	8.2	5.7	4.9	0.16	0.36	0.22	31	0.04	0.024	
20	Soil	2.43	17.53	10.52	53.2	248	19.8	7.1	214	2.43	8.3	0.5	7.2	4.2	9.6	0.14	0.51	0.16	51	0.08	0.022	
21	Soil	25.76	68.43	16.32	162.2	181	46.9	10.2	428	3.18	4.3	1.5	1.9	4.8	4.1	0.90	0.41	0.49	22	0.02	0.040	
22	Soil	5.51	37.65	10.48	71.5	117	27.7	8.7	279	2.84	7.5	2.1	2.8	4.6	7.9	0.23	0.63	0.18	41	0.05	0.022	
23	Soil	5.71	42.90	12.12	75.0	149	26.3	9.5	313	2.81	7.3	2.3	3.4	6.4	10.0	0.17	0.66	0.19	43	0.07	0.022	
24	Soil	3.97	36.71	8.05	75.5	180	27.7	9.6	312	2.96	7.4	1.3	4.3	6.7	6.5	0.17	0.64	0.15	35	0.04	0.027	
25	Soil	4.80	38.30	10.57	80.8	221	28.3	9.4	326	3.25	9.8	1.3	2.1	6.3	6.1	0.20	0.74	0.18	38	0.04	0.027	
26	Soil	4.53	32.98	8.38	65.0	112	24.5	9.8	326	2.85	8.0	1.6	1.3	6.4	6.1	0.16	0.65	0.15	35	0.04	0.023	
27	Soil	4.50	43.57	11.36	74.5	129	29.7	10.5	402	2.89	8.2	1.3	1.7	6.1	7.4	0.15	0.72	0.18	34	0.05	0.028	
28	Soil	4.04	30.88	9.59	59.8	106	23.5	7.0	259	2.53	7.3	0.8	1.5	5.1	7.5	0.11	0.55	0.18	35	0.05	0.025	
29	Soil	3.33	40.22	11.66	73.3	116	27.9	8.3	305	2.77	9.7	1.6	2.3	6.2	8.4	0.13	0.72	0.19	39	0.05	0.022	
30	Soil	2.55	22.76	8.23	45.4	131	17.2	6.5	231	2.30	7.5	0.9	3.7	4.1	7.5	0.12	0.49	0.14	37	0.06	0.021	



Bureau Veritas Commodities Canada Ltd.

9050 Shaughnessy St Vancouver BC V6P 6E5 CANADA

PHONE (604) 253-3158

Client: Goldbank Mining Corp.
#702 - 889 W. Pender St.
Vancouver BC V6C 3B2 CANADA

Project: Leota
Report Date: June 22, 2016

Page: 2 of 4

Part: 2 of 2

CERTIFICATE OF ANALYSIS

DAW12000243.1

Method	Analyte	AQ252	AQ252	AQ252	AQ252	AQ252	AQ252	AQ252	AQ252	AQ252	AQ252	AQ252	AQ252	AQ252	AQ252	AQ252	AQ252	AQ252
		La	Cr	Mg	Ba	Ti	B	Al	Na	K	W	Sc	Tl	S	Hg	Se	Te	Ga
Unit		ppm	ppm	%	ppm	%	ppm	%	%	ppm	ppm	ppm	%	ppb	ppm	ppm	ppm	ppm
MDL		0.5	0.5	0.01	0.5	0.001	1	0.01	0.001	0.01	0.1	0.1	0.02	5	0.1	0.02	0.1	0.1
1	Soil	17.0	23.7	0.48	444.7	0.044	3	1.25	0.018	0.05	0.3	4.2	0.07	<0.02	44	0.5	0.04	4.0
2	Soil	15.4	27.3	0.43	380.6	0.043	<1	1.51	0.015	0.04	0.2	4.1	0.06	<0.02	36	<0.1	0.04	4.1
3	Soil	18.3	26.8	0.43	451.4	0.054	1	1.47	0.014	0.04	0.2	4.9	0.07	<0.02	40	<0.1	0.05	4.3
4	Soil	16.1	24.8	0.46	397.4	0.048	<1	1.31	0.016	0.04	0.2	4.2	0.05	<0.02	40	<0.1	0.05	3.8
5	Soil	15.3	23.4	0.35	319.7	0.048	1	1.48	0.010	0.04	0.2	4.1	0.06	<0.02	18	0.2	0.04	4.3
6	Soil	16.2	22.9	0.40	271.1	0.043	<1	1.20	0.010	0.04	0.2	3.6	0.04	<0.02	23	<0.1	<0.02	3.5
7	Soil	16.8	23.9	0.38	288.4	0.047	1	1.38	0.008	0.04	0.2	4.2	0.05	<0.02	18	0.2	0.03	4.2
8	Soil	18.3	26.4	0.42	234.2	0.053	<1	1.44	0.008	0.04	0.2	4.4	0.07	<0.02	22	0.1	0.05	4.3
9	Soil	14.9	23.0	0.36	172.2	0.039	<1	1.38	0.007	0.03	0.1	3.3	0.07	<0.02	23	<0.1	0.02	4.1
10	Soil	16.4	22.9	0.35	217.6	0.041	<1	1.45	0.008	0.04	0.1	4.3	0.06	<0.02	24	0.2	0.04	4.0
11	Soil	15.6	24.5	0.37	177.2	0.036	<1	1.49	0.007	0.03	0.1	3.5	0.07	<0.02	12	0.2	0.02	4.2
12	Soil	15.9	24.4	0.37	189.2	0.036	<1	1.40	0.007	0.03	<0.1	3.4	0.07	<0.02	16	0.2	0.04	4.1
13	Soil	18.7	28.1	0.39	244.5	0.036	2	1.59	0.007	0.04	0.2	4.2	0.09	<0.02	28	0.3	0.04	5.1
14	Soil	18.0	25.5	0.34	260.6	0.030	<1	1.69	0.006	0.03	0.1	4.4	0.09	<0.02	23	0.3	0.03	4.7
15	Soil	17.7	19.7	0.26	222.8	0.020	<1	1.31	0.007	0.03	0.1	2.9	0.11	<0.02	24	0.2	0.07	3.9
16	Soil	15.4	24.5	0.36	271.1	0.024	<1	1.61	0.006	0.03	0.1	2.7	0.09	<0.02	19	0.3	0.04	5.5
17	Soil	19.9	21.7	0.34	181.2	0.020	<1	1.36	0.006	0.03	<0.1	2.8	0.09	<0.02	7	0.3	<0.02	4.2
18	Soil	17.0	16.4	0.19	185.1	0.005	<1	1.16	0.003	0.03	0.1	2.1	0.07	<0.02	20	3.0	0.04	2.8
19	Soil	21.7	17.8	0.24	163.2	0.022	1	1.10	0.003	0.03	0.1	2.8	0.10	<0.02	23	1.1	0.09	3.4
20	Soil	14.5	24.2	0.35	234.6	0.036	<1	1.54	0.007	0.03	0.1	2.7	0.10	<0.02	14	0.3	0.04	5.6
21	Soil	20.3	12.7	0.06	143.4	0.005	<1	0.75	0.003	0.03	0.3	1.7	0.07	<0.02	15	4.1	0.11	1.9
22	Soil	17.2	23.5	0.32	217.5	0.028	<1	1.41	0.006	0.03	0.2	3.2	0.08	<0.02	22	0.8	0.06	3.8
23	Soil	18.8	30.3	0.41	273.5	0.031	<1	1.61	0.007	0.03	0.1	5.0	0.09	<0.02	26	1.1	0.03	4.7
24	Soil	18.6	23.9	0.31	197.3	0.023	<1	1.37	0.006	0.03	0.1	3.9	0.07	<0.02	9	0.7	0.05	4.2
25	Soil	16.8	22.9	0.29	196.5	0.018	<1	1.55	0.006	0.03	0.1	3.0	0.09	<0.02	27	1.0	0.04	4.1
26	Soil	17.9	20.2	0.27	178.1	0.020	2	1.35	0.005	0.03	0.1	3.2	0.07	<0.02	17	0.7	0.07	3.8
27	Soil	20.6	21.6	0.29	250.9	0.028	<1	1.25	0.006	0.03	0.1	3.9	0.06	<0.02	41	0.8	0.05	3.6
28	Soil	15.3	19.2	0.27	164.7	0.024	<1	1.21	0.005	0.03	0.1	2.1	0.07	<0.02	15	0.5	0.04	4.5
29	Soil	16.1	26.1	0.35	194.5	0.032	<1	1.53	0.006	0.04	0.2	3.4	0.07	<0.02	26	0.7	0.06	4.6
30	Soil	14.9	21.1	0.30	172.7	0.025	<1	1.32	0.006	0.03	0.1	2.5	0.08	<0.02	<5	0.4	0.04	4.1



Bureau Veritas Commodities Canada Ltd.

9050 Shaughnessy St Vancouver BC V6P 6E5 CANADA

PHONE (604) 253-3158

Client: Goldbank Mining Corp.
#702 - 889 W. Pender St.
Vancouver BC V6C 3B2 CANADA

Project: Leota
Report Date: June 22, 2016

Page: 3 of 4

Part: 1 of 2

CERTIFICATE OF ANALYSIS

DAW12000243.1

Method	Analyte	AQ252	AQ252	AQ252	AQ252	AQ252	AQ252	AQ252	AQ252	AQ252	AQ252	AQ252	AQ252	AQ252	AQ252	AQ252	AQ252	AQ252	AQ252	AQ252	AQ252
		Mo	Cu	Pb	Zn	Ag	Ni	Co	Mn	Fe	As	U	Au	Th	Sr	Cd	Sb	Bi	V	Ca	P
Unit		ppm	ppm	ppm	ppm	ppb	ppm	ppm	ppm	%	ppm	ppm	ppb	ppm	ppm	ppm	ppm	ppm	ppm	%	%
MDL		0.01	0.01	0.01	0.1	2	0.1	0.1	1	0.01	0.1	0.1	0.2	0.1	0.5	0.01	0.02	0.02	2	0.01	0.001
31	Soil	3.13	41.78	12.96	66.8	184	28.6	9.2	339	2.66	18.7	1.5	3.7	4.4	20.1	0.21	0.95	0.19	35	0.17	0.045
32	Soil	2.30	29.54	11.77	50.8	137	22.5	7.8	263	2.51	16.3	1.4	3.6	5.3	14.1	0.12	0.98	0.14	36	0.13	0.030
33	Soil	3.38	29.53	8.84	60.9	223	24.9	7.3	233	2.59	16.6	0.8	3.3	5.4	9.3	0.19	0.80	0.15	30	0.06	0.039
34	Soil	2.70	32.60	12.11	59.0	206	23.7	8.6	385	2.56	19.8	1.1	6.3	3.3	10.5	0.25	1.10	0.14	28	0.07	0.042
35	Soil	2.91	41.11	10.25	57.8	42	30.1	8.9	301	2.66	20.2	1.4	4.3	5.0	19.5	0.13	0.99	0.15	35	0.14	0.028
36	Soil	3.13	26.98	7.81	50.5	93	20.8	5.8	198	2.52	10.5	1.2	2.4	6.2	7.2	0.11	0.71	0.13	34	0.05	0.021
37	Soil	1.90	23.53	10.90	49.0	208	20.2	7.5	283	2.45	14.4	0.9	3.4	5.1	6.3	0.18	0.94	0.29	40	0.16	0.023
38	Soil	3.22	27.34	7.75	61.6	124	20.9	7.7	216	2.67	11.1	1.0	4.8	6.3	6.1	0.09	0.82	0.20	34	0.06	0.021
39	Soil	3.56	27.32	7.25	57.2	123	23.1	9.7	302	2.72	10.9	1.0	1.6	6.1	8.1	0.10	0.75	0.17	33	0.07	0.026
40	Soil	5.46	31.07	7.89	68.8	137	23.5	6.8	226	2.76	10.3	1.2	1.8	7.8	7.3	0.09	1.00	0.18	35	0.05	0.021
41	Soil	9.84	48.44	8.89	93.4	122	37.0	9.2	250	3.33	11.4	1.8	8.2	9.4	5.7	0.17	1.11	0.16	36	0.03	0.019
42	Soil	4.62	45.98	11.78	88.9	96	32.3	16.1	361	3.37	13.8	1.4	6.6	8.2	6.5	0.09	1.12	0.11	35	0.04	0.022
43	Soil	1.82	26.61	10.84	55.3	207	21.8	8.3	261	2.88	17.0	1.3	11.1	6.2	8.8	0.13	0.88	0.18	44	0.07	0.021
44	Soil	2.68	62.92	24.55	121.5	461	44.8	8.8	690	2.52	31.7	3.7	9.7	6.0	4.6	0.34	2.73	0.12	18	0.04	0.019
45	Soil	3.43	62.07	9.56	124.7	326	45.0	13.7	355	3.52	7.7	2.2	3.4	8.1	6.7	0.33	0.47	0.14	27	0.04	0.027
46	Soil	2.78	53.77	13.53	103.8	285	45.3	7.7	292	2.92	5.9	1.0	0.5	5.8	5.4	0.53	0.59	0.14	32	0.03	0.031
47	Soil	2.03	41.80	11.64	68.2	83	34.5	11.7	349	2.95	13.9	1.3	4.1	6.9	11.6	0.18	0.88	0.09	45	0.07	0.021
48	Soil	2.13	43.61	14.24	82.4	243	35.1	10.0	454	2.92	42.3	1.3	7.3	4.5	11.0	0.25	3.38	0.16	42	0.08	0.025
49	Soil	1.00	29.91	8.97	48.5	64	26.0	9.0	267	2.68	12.0	1.4	4.9	6.3	12.2	0.06	0.65	0.05	41	0.10	0.022
50	Soil	1.09	31.13	11.16	52.2	97	22.5	7.7	212	2.50	11.3	1.5	3.4	5.2	11.9	0.08	0.63	0.08	45	0.10	0.014
51	Soil	1.50	41.97	13.62	64.7	84	31.0	11.1	394	2.82	14.3	1.4	7.7	6.1	14.6	0.13	0.78	0.07	44	0.12	0.021
52	Soil	1.74	39.52	10.19	61.8	79	32.2	10.8	404	2.64	11.3	1.2	3.3	5.5	15.2	0.16	0.80	0.06	38	0.14	0.025
53	Soil	1.03	28.62	9.63	50.0	94	21.9	8.4	238	2.50	10.1	1.1	8.0	4.4	12.5	0.12	0.60	0.50	45	0.12	0.019
54	Soil	2.15	34.45	10.46	71.5	125	30.5	11.0	346	2.75	11.6	1.1	3.7	5.1	16.4	0.25	0.78	0.24	37	0.14	0.035
55	Soil	1.56	29.46	9.88	54.7	105	21.8	8.3	256	2.51	10.8	1.1	2.0	5.0	13.4	0.18	0.62	0.16	41	0.13	0.023
56	Soil	1.56	31.64	10.03	60.7	117	21.1	8.1	247	2.27	10.0	0.9	5.0	4.7	18.3	0.13	0.72	0.13	36	0.18	0.039
57	Soil	2.63	39.94	15.38	69.8	157	25.4	8.5	241	2.45	13.7	1.3	1.2	4.1	24.2	0.22	0.68	0.11	41	0.27	0.042
58	Soil	1.73	35.38	13.57	64.3	189	23.8	7.1	227	2.31	12.3	1.4	9.7	5.4	24.1	0.16	0.67	0.09	44	0.27	0.044
59	Soil	3.71	27.63	17.15	57.9	236	19.8	6.8	199	2.13	11.3	0.9	4.8	4.5	15.6	0.18	0.74	0.09	38	0.14	0.025
60	Soil	3.70	27.07	16.98	61.0	564	19.0	7.8	180	2.48	12.9	0.8	2.2	3.0	14.5	0.30	0.59	0.12	47	0.13	0.035



BUREAU VERITAS MINERAL LABORATORIES
Canada

www.bureauveritas.com/um

Bureau Veritas Commodities Canada Ltd.

9050 Shaughnessy St Vancouver BC V6P 6E5 CANADA

PHONE (604) 253-3158

Client: Goldbank Mining Corp.
#702 - 889 W. Pender St.
Vancouver BC V6C 3B2 CANADA

Project: Leota
Report Date: June 22, 2016

Page: 3 of 4

Part: 2 of 2

CERTIFICATE OF ANALYSIS

DAW12000243.1

Method	Analyte	AQ252	AQ252	AQ252	AQ252	AQ252	AQ252	AQ252	AQ252	AQ252	AQ252	AQ252	AQ252	AQ252	AQ252	AQ252	AQ252	AQ252
		La	Cr	Mg	Ba	Ti	B	Al	Na	K	W	Sc	Tl	S	Hg	Se	Te	Ga
Unit		ppm	ppm	%	ppm	%	ppm	%	%	ppm	ppm	ppm	%	ppb	ppm	ppm	ppm	ppm
MDL		0.5	0.5	0.01	0.5	0.001	1	0.01	0.001	0.01	0.1	0.1	0.02	0.02	5	0.1	0.02	0.1
31	Soil	20.4	22.5	0.39	382.3	0.028	<1	1.26	0.008	0.05	0.2	3.8	0.07	<0.02	30	0.9	0.06	4.0
32	Soil	20.1	22.5	0.31	309.2	0.025	1	1.30	0.007	0.04	0.2	3.3	0.08	<0.02	33	0.8	0.07	3.9
33	Soil	17.7	16.1	0.22	136.5	0.022	1	0.93	0.005	0.04	0.2	2.0	0.06	<0.02	22	0.9	0.09	3.3
34	Soil	19.1	17.4	0.23	184.9	0.018	<1	1.00	0.006	0.04	0.2	2.5	0.06	<0.02	26	0.9	0.03	3.0
35	Soil	18.3	22.4	0.33	336.2	0.032	<1	1.12	0.007	0.04	0.2	3.9	0.07	<0.02	33	0.7	0.09	3.4
36	Soil	18.2	21.7	0.29	162.1	0.022	1	1.29	0.006	0.04	0.2	2.8	0.08	<0.02	28	0.5	0.04	3.5
37	Soil	19.4	22.9	0.33	189.3	0.032	2	1.43	0.006	0.05	<0.1	2.8	0.10	<0.02	11	0.4	<0.02	4.1
38	Soil	22.2	21.9	0.28	165.8	0.020	2	1.34	0.007	0.05	<0.1	2.9	0.09	<0.02	<5	0.7	0.03	3.7
39	Soil	24.3	19.1	0.27	214.9	0.022	2	1.22	0.007	0.05	0.1	2.7	0.08	<0.02	30	0.8	0.05	3.6
40	Soil	27.9	20.9	0.26	194.1	0.019	<1	1.34	0.010	0.05	0.2	3.9	0.11	<0.02	<5	0.6	<0.02	3.5
41	Soil	28.8	21.0	0.26	190.0	0.016	2	1.48	0.009	0.06	0.1	5.0	0.13	<0.02	20	1.5	0.03	3.5
42	Soil	27.1	22.3	0.25	180.6	0.021	1	1.42	0.008	0.05	0.2	5.5	0.11	<0.02	41	1.4	0.16	3.4
43	Soil	22.5	26.3	0.34	218.3	0.032	2	1.60	0.008	0.05	<0.1	3.8	0.13	<0.02	35	0.8	0.10	4.5
44	Soil	22.3	14.4	0.16	144.6	0.014	<1	0.85	0.004	0.04	0.1	3.9	0.08	<0.02	58	3.4	0.50	1.9
45	Soil	26.0	17.3	0.19	191.0	0.013	<1	1.33	0.006	0.05	0.4	3.9	0.12	<0.02	27	4.4	0.21	3.2
46	Soil	20.1	17.1	0.15	133.1	0.018	<1	1.13	0.004	0.04	1.4	2.2	0.10	<0.02	24	4.2	0.07	4.3
47	Soil	21.6	30.3	0.37	290.4	0.031	1	1.83	0.007	0.05	<0.1	3.9	0.14	<0.02	38	1.1	0.02	4.8
48	Soil	23.7	24.8	0.31	251.3	0.027	<1	1.55	0.007	0.05	0.1	3.7	0.12	<0.02	5	2.7	0.23	4.1
49	Soil	19.1	26.9	0.36	249.9	0.045	<1	1.48	0.010	0.05	0.1	4.3	0.09	<0.02	13	1.2	0.05	4.0
50	Soil	19.5	29.5	0.38	244.9	0.048	<1	1.59	0.008	0.05	0.2	4.9	0.10	<0.02	38	0.6	0.08	4.1
51	Soil	20.4	26.9	0.37	290.6	0.048	<1	1.56	0.011	0.06	0.2	5.0	0.10	<0.02	42	0.9	0.05	4.5
52	Soil	19.8	23.4	0.33	290.1	0.045	1	1.30	0.009	0.05	0.1	4.3	0.08	<0.02	9	0.8	0.07	4.0
53	Soil	17.9	26.4	0.37	226.9	0.051	<1	1.61	0.008	0.05	0.2	3.8	0.07	<0.02	31	0.3	0.20	4.4
54	Soil	20.8	21.5	0.30	267.9	0.045	<1	1.23	0.011	0.05	0.2	3.4	0.10	<0.02	38	0.6	0.14	3.8
55	Soil	18.8	25.0	0.36	231.7	0.048	<1	1.47	0.010	0.05	0.2	3.6	0.09	<0.02	24	0.5	0.10	4.2
56	Soil	18.4	23.6	0.33	278.5	0.047	<1	1.20	0.010	0.04	0.1	3.1	0.08	<0.02	35	0.4	0.08	3.4
57	Soil	19.5	26.5	0.35	321.7	0.058	3	1.35	0.012	0.05	0.1	4.0	0.07	<0.02	47	0.4	0.05	3.9
58	Soil	19.1	25.3	0.38	349.3	0.065	<1	1.37	0.014	0.05	0.2	4.2	0.07	<0.02	14	0.1	0.16	4.1
59	Soil	17.8	22.1	0.31	236.9	0.047	<1	1.21	0.007	0.04	0.2	2.8	0.09	<0.02	27	0.4	0.11	3.5
60	Soil	15.5	24.9	0.31	228.1	0.051	<1	1.57	0.008	0.04	0.2	3.2	0.11	<0.02	26	0.8	0.08	5.0



BUREAU VERITAS MINERAL LABORATORIES
Canada

www.bureauveritas.com/um

Bureau Veritas Commodities Canada Ltd.

9050 Shaughnessy St Vancouver BC V6P 6E5 CANADA

PHONE (604) 253-3158

Client: **Goldbank Mining Corp.**
#702 - 889 W. Pender St.
Vancouver BC V6C 3B2 CANADA

Project: Leota
Report Date: June 22, 2016

Page: 4 of 4

Part: 1 of 2

CERTIFICATE OF ANALYSIS

DAW12000243.1

Method	Analyte	AQ252	AQ252	AQ252	AQ252	AQ252	AQ252	AQ252	AQ252	AQ252	AQ252	AQ252	AQ252	AQ252	AQ252	AQ252	AQ252	AQ252	AQ252	AQ252	AQ252
		Mo	Cu	Pb	Zn	Ag	Ni	Co	Mn	Fe	As	U	Au	Th	Sr	Cd	Sb	Bi	V	Ca	P
Unit		ppm	ppm	ppm	ppm	ppb	ppm	ppm	ppm	%	ppm	ppm	ppb	ppm	ppm	ppm	ppm	ppm	ppm	%	%
MDL		0.01	0.01	0.01	0.1	2	0.1	0.1	1	0.01	0.1	0.1	0.2	0.1	0.5	0.01	0.02	0.02	2	0.01	0.001
26944	Soil	6.42	27.17	16.45	159.2	223	13.8	9.0	141	6.19	23.2	24.8	36.8	9.2	35.3	2.04	1.24	0.06	44	0.93	0.387
26945	Soil	2.31	50.74	102.09	184.1	436	29.4	18.5	1417	3.75	9.1	3.4	7.1	9.5	54.5	0.95	0.34	1.17	57	0.72	0.120
26947	Soil	22.51	274.66	47.85	2833.2	361	21.3	107.3	4606	30.11	20.7	43.2	1.0	19.6	86.4	13.24	0.09	0.82	<2	0.50	0.100



BUREAU VERITAS MINERAL LABORATORIES
Canada

www.bureauveritas.com/um

Bureau Veritas Commodities Canada Ltd.

9050 Shaughnessy St Vancouver BC V6P 6E5 CANADA

PHONE (604) 253-3158

Client: **Goldbank Mining Corp.**
#702 - 889 W. Pender St.
Vancouver BC V6C 3B2 CANADA

Project: Leota
Report Date: June 22, 2016

Page: 4 of 4

Part: 2 of 2

CERTIFICATE OF ANALYSIS

DAW12000243.1

Method	AQ252																	
	La	Cr	Mg	Ba	Ti	B	Al	Na	K	W	Sc	Tl	S	Hg	Se	Te	Ga	
Analyte	ppm	ppm	%	ppm	%	ppm	%	%	%	ppm	ppm	ppm	%	ppb	ppm	ppm	ppm	
Unit	ppm	ppm	%	ppm	%	ppm	%	%	%	ppm	ppm	ppm	%	ppb	ppm	ppm	ppm	
MDL	0.5	0.5	0.01	0.5	0.001	1	0.01	0.001	0.01	0.1	0.1	0.02	0.02	5	0.1	0.02	0.1	
26944	Soil	28.3	20.4	0.21	70.9	0.001	<1	1.41	0.003	0.10	<0.1	13.5	0.10	<0.02	20	1.6	<0.02	2.8
26945	Soil	26.2	44.4	1.18	427.0	0.124	<1	1.64	0.014	0.27	0.3	6.4	0.19	0.03	25	0.7	0.05	5.8
26947	Soil	210.7	8.5	0.41	99.9	0.032	<1	0.67	0.014	0.34	<0.1	8.9	0.27	0.30	50	2.4	0.02	0.8



Bureau Veritas Commodities Canada Ltd.
9050 Shaughnessy St Vancouver BC V6P 6E5 CANADA
PHONE (604) 253-3158

Client: Goldbank Mining Corp.
#702 - 889 W. Pender St.
Vancouver BC V6C 3B2 CANADA

Project: Leota
Report Date: June 22, 2016

Page: 1 of 1

Part: 1 of 2

QUALITY CONTROL REPORT

DAW12000243.1

Method	AQ252	AQ252	AQ252	AQ252	AQ252	AQ252	AQ252	AQ252	AQ252	AQ252	AQ252	AQ252	AQ252	AQ252	AQ252	AQ252	AQ252	AQ252	AQ252	AQ252	
Analyte	Mo	Cu	Pb	Zn	Ag	Ni	Co	Mn	Fe	As	U	Au	Th	Sr	Cd	Sb	Bi	V	Ca	P	
Unit	ppm	ppm	ppm	ppm	ppb	ppm	ppm	ppm	%	ppm	ppm	ppb	ppm	ppm	ppm	ppm	ppm	ppm	%	%	
MDL	0.01	0.01	0.01	0.1	2	0.1	0.1	1	0.01	0.1	0.1	0.2	0.1	0.5	0.01	0.02	0.02	2	0.01	0.001	
Pulp Duplicates																					
12	Soil	1.32	22.37	7.97	49.7	65	20.6	6.6	177	2.44	8.0	0.9	1.4	5.0	10.1	0.05	0.57	0.15	37	0.07	0.017
REP 12	QC	1.24	22.52	7.91	49.8	63	19.3	6.9	177	2.46	7.7	0.9	4.5	5.1	10.7	0.04	0.61	0.13	38	0.08	0.016
19	Soil	6.76	39.34	6.78	96.0	154	31.9	9.8	319	3.47	5.5	1.0	8.2	5.7	4.9	0.16	0.36	0.22	31	0.04	0.024
REP 19	QC	I.S.	I.S.	I.S.	I.S.	I.S.	I.S.	I.S.	I.S.	I.S.	I.S.	I.S.	I.S.	I.S.	I.S.	I.S.	I.S.	I.S.	I.S.	I.S.	I.S.
36	Soil	3.13	26.98	7.81	50.5	93	20.8	5.8	198	2.52	10.5	1.2	2.4	6.2	7.2	0.11	0.71	0.13	34	0.05	0.021
REP 36	QC	3.15	26.55	7.77	54.8	92	20.5	6.1	217	2.54	10.2	1.2	2.4	5.7	7.2	0.10	0.71	0.15	34	0.05	0.020
26947	Soil	22.51	274.66	47.85	2833.2	361	21.3	107.3	4606	30.11	20.7	43.2	1.0	19.6	86.4	13.24	0.09	0.82	<2	0.50	0.100
REP 26947	QC	23.62	286.05	51.73	2905.8	353	20.1	109.0	4706	30.77	19.1	45.2	1.1	20.5	88.5	13.39	0.09	0.89	<2	0.50	0.110
Reference Materials																					
STD DS9	Standard	14.25	119.40	127.91	332.4	1860	43.0	8.2	589	2.34	28.2	2.9	129.4	6.8	82.2	2.59	6.23	7.59	39	0.72	0.090
STD DS9	Standard	14.37	110.65	123.59	309.9	1784	39.8	7.2	604	2.35	24.3	3.0	112.3	6.9	76.1	2.33	5.30	4.33	40	0.77	0.078
STD DS9	Standard	11.13	102.99	127.17	321.7	1938	39.1	7.3	592	2.25	26.1	2.5	127.5	5.5	67.6	2.41	4.87	5.84	36	0.68	0.085
STD DS9 Expected		12.84	108	126	317	1830	40.3	7.6	575	2.33	25.5	2.69	118	6.38	69.6	2.4	4.94	6.32	40	0.7201	0.0819
BLK	Blank	<0.01	<0.01	<0.01	<0.1	3	0.2	<0.1	<1	<0.01	0.1	<0.1	<0.2	<0.1	<0.5	<0.01	<0.02	<0.02	<2	<0.01	<0.001
BLK	Blank	<0.01	<0.01	<0.01	0.2	5	0.2	<0.1	1	<0.01	<0.1	<0.1	<0.2	<0.1	<0.5	<0.01	<0.02	<0.02	<2	<0.01	<0.001
BLK	Blank	<0.01	<0.01	<0.01	<0.1	<2	<0.1	<0.1	<1	<0.01	0.3	<0.1	<0.2	<0.1	<0.5	<0.01	<0.02	<0.02	<2	<0.01	<0.001



QUALITY CONTROL REPORT

DAW12000243.1

Method	Analyte	AQ252	AQ252	AQ252	AQ252	AQ252	AQ252	AQ252	AQ252	AQ252	AQ252	AQ252	AQ252	AQ252	AQ252	AQ252	AQ252	AQ252
		La	Cr	Mg	Ba	Ti	B	Al	Na	K	W	Sc	Tl	S	Hg	Se	Te	Ga
Unit		ppm	ppm	%	ppm	%	ppm	%	%	%	ppm	ppm	ppm	%	ppb	ppm	ppm	ppm
MDL		0.5	0.5	0.01	0.5	0.001	1	0.01	0.001	0.01	0.1	0.1	0.02	0.02	5	0.1	0.02	0.1
Pulp Duplicates																		
12	Soil	15.9	24.4	0.37	189.2	0.036	<1	1.40	0.007	0.03	<0.1	3.4	0.07	<0.02	16	0.2	0.04	4.1
REP 12	QC	15.8	24.5	0.37	189.0	0.036	<1	1.44	0.008	0.03	0.1	3.5	0.07	<0.02	13	0.3	<0.02	4.5
19	Soil	21.7	17.8	0.24	163.2	0.022	1	1.10	0.003	0.03	0.1	2.8	0.10	<0.02	23	1.1	0.09	3.4
REP 19	QC	I.S.	I.S.	I.S.	I.S.	I.S.	I.S.	I.S.	I.S.	I.S.	I.S.	I.S.	I.S.	I.S.	I.S.	I.S.	I.S.	I.S.
36	Soil	18.2	21.7	0.29	162.1	0.022	1	1.29	0.006	0.04	0.2	2.8	0.08	<0.02	28	0.5	0.04	3.5
REP 36	QC	19.2	21.5	0.27	173.2	0.020	1	1.31	0.006	0.04	0.1	2.6	0.09	<0.02	19	0.6	0.05	4.0
26947	Soil	210.7	8.5	0.41	99.9	0.032	<1	0.67	0.014	0.34	<0.1	8.9	0.27	0.30	50	2.4	0.02	0.8
REP 26947	QC	220.1	8.6	0.43	108.5	0.033	<1	0.70	0.014	0.35	<0.1	8.9	0.27	0.31	59	2.8	0.02	0.9
Reference Materials																		
STD DS9	Standard	14.1	115.2	0.62	308.9	0.120	3	0.96	0.089	0.40	3.0	2.8	5.57	0.15	221	6.1	5.05	5.3
STD DS9	Standard	16.0	119.4	0.63	305.6	0.125	4	1.03	0.098	0.41	2.7	2.7	5.31	0.15	170	5.2	4.75	4.9
STD DS9	Standard	11.6	115.4	0.60	303.1	0.100	3	0.90	0.075	0.38	2.9	2.3	5.95	0.16	228	5.4	5.28	4.7
STD DS9 Expected		13.3	121	0.6165	295	0.1108		0.9577	0.0853	0.395	2.89	2.5	5.3	0.1615	200	5.2	5.02	4.59
BLK	Blank	<0.5	<0.5	<0.01	<0.5	<0.001	<1	<0.01	<0.001	<0.01	<0.1	0.1	<0.02	<0.02	<5	<0.1	<0.02	<0.1
BLK	Blank	<0.5	<0.5	<0.01	<0.5	<0.001	<1	<0.01	<0.001	<0.01	<0.1	<0.1	<0.02	<0.02	<5	<0.1	0.02	<0.1
BLK	Blank	<0.5	<0.5	<0.01	<0.5	<0.001	<1	<0.01	<0.001	<0.01	<0.1	<0.1	<0.02	<0.02	<5	<0.1	<0.02	<0.1



BUREAU VERITAS MINERAL LABORATORIES
Canada

www.bureauveritas.com/um

Bureau Veritas Commodities Canada Ltd.
9050 Shaughnessy St Vancouver BC V6P 6E5 CANADA
PHONE (604) 253-3158

Client: **Goldbank Mining Corp.**
#702 - 889 W. Pender St.
Vancouver BC V6C 3B2 CANADA

Submitted By: Boris Molak
Receiving Lab: Canada-Dawson City
Received: August 21, 2012
Report Date: June 22, 2016
Page: 1 of 4

CERTIFICATE OF ANALYSIS

DAW12000248.1

CLIENT JOB INFORMATION

Project: Leota
Shipment ID:
P.O. Number
Number of Samples: 83

SAMPLE PREPARATION AND ANALYTICAL PROCEDURES

Procedure Code	Number of Samples	Code Description	Test Wgt (g)	Report Status	Lab
Dry at 60C	83	Dry at 60C			DAW
SS80	83	Dry at 60C sieve 100g to -80 mesh			DAW
1F03	83	1:1:1 Aqua Regia digestion Ultratrace ICP-MS analysis	30	Completed	VAN

SAMPLE DISPOSAL

DISP-PLP Dispose of Pulp After 90 days
DISP-RJT Dispose of Reject After 90 days

ADDITIONAL COMMENTS

Bureau Veritas does not accept responsibility for samples left at the laboratory after 90 days without prior written instructions for sample storage or return.

Invoice To: Goldbank Mining Corp.
#702 - 889 W. Pender St.
Vancouver BC V6C 3B2
CANADA

CC:



This report supersedes all previous preliminary and final reports with this file number dated prior to the date on this certificate. Signature indicates final approval; preliminary reports are unsigned and should be used for reference only. All results are considered the confidential property of the client. Bureau Veritas assumes the liabilities for actual cost of analysis only. Results apply to samples as submitted.
*** asterisk indicates that an analytical result could not be provided due to unusually high levels of interference from other elements.



Bureau Veritas Commodities Canada Ltd.

9050 Shaughnessy St Vancouver BC V6P 6E5 CANADA

PHONE (604) 253-3158

Client: Goldbank Mining Corp.
#702 - 889 W. Pender St.
Vancouver BC V6C 3B2 CANADA

Project: Leota
Report Date: June 22, 2016

Page: 2 of 4

Part: 1 of 2

CERTIFICATE OF ANALYSIS

DAW12000248.1

Method	Analyte	AQ252	AQ252	AQ252	AQ252	AQ252	AQ252	AQ252	AQ252	AQ252	AQ252	AQ252	AQ252	AQ252	AQ252	AQ252	AQ252	AQ252	AQ252	AQ252	AQ252
		Mo	Cu	Pb	Zn	Ag	Ni	Co	Mn	Fe	As	U	Au	Th	Sr	Cd	Sb	Bi	V	Ca	P
Unit		ppm	ppm	ppm	ppm	ppb	ppm	ppm	ppm	%	ppm	ppm	ppm	ppm	ppm	ppm	ppm	ppm	ppm	%	%
MDL		0.01	0.01	0.01	0.1	2	0.1	0.1	1	0.01	0.1	0.1	0.2	0.1	0.5	0.01	0.02	0.02	2	0.01	0.001
65	Soil	5.69	38.33	16.39	83.7	274	30.6	13.2	717	2.71	20.8	2.2	6.1	2.7	18.5	0.50	0.46	0.32	41	0.19	0.060
66	Soil	3.09	28.36	14.13	66.9	247	21.0	8.3	238	2.31	18.4	1.6	3.4	1.3	15.3	0.30	0.46	0.33	44	0.18	0.055
67	Soil	3.30	25.38	11.96	72.1	165	23.4	8.6	293	2.42	17.1	1.5	4.0	2.8	16.1	0.31	0.46	0.21	43	0.20	0.053
68	Soil	2.81	29.35	11.42	83.7	198	25.0	10.3	365	2.17	13.3	2.0	2.7	5.2	17.1	0.58	0.42	0.21	34	0.21	0.051
69	Soil	3.00	31.77	12.80	82.3	219	24.0	7.6	150	2.44	21.9	2.0	3.1	4.7	14.3	0.36	0.52	0.19	38	0.18	0.053
70	Soil	11.13	56.13	14.81	103.7	718	50.8	18.3	1517	3.16	29.9	4.9	3.8	2.4	46.5	0.90	0.63	0.28	43	0.80	0.085
71	Soil	13.04	67.32	13.84	131.8	252	43.9	15.5	1211	3.34	29.8	4.8	5.3	5.9	22.2	0.60	0.57	0.19	35	0.20	0.080
72	Soil	29.97	118.52	21.20	227.8	429	77.3	34.0	4487	4.54	55.3	8.7	2.7	7.4	41.3	2.09	0.71	0.22	28	0.16	0.100
73	Soil	20.96	93.11	18.58	162.4	226	59.5	16.2	1221	4.17	77.7	7.4	2.6	5.6	17.2	0.86	0.74	0.23	34	0.12	0.085
74	Soil	2.98	22.28	12.86	59.3	150	20.7	8.5	254	2.47	16.7	1.5	6.5	3.3	15.3	0.23	0.51	0.19	43	0.17	0.049
75	Soil	3.83	23.16	15.87	64.8	166	24.7	9.8	385	2.65	17.9	1.4	3.0	3.0	15.3	0.29	0.56	0.20	42	0.17	0.057
76	Soil	2.14	24.21	11.43	67.7	147	21.3	8.8	227	2.38	13.0	1.4	2.1	4.2	14.1	0.22	0.53	0.18	40	0.18	0.050
77	Soil	1.93	32.41	10.09	64.5	173	26.0	8.7	246	2.22	12.7	1.8	5.3	4.2	19.3	0.24	0.58	0.15	36	0.23	0.054
78	Soil	2.00	21.18	11.56	50.6	190	18.9	6.7	153	2.14	12.0	1.3	7.4	2.9	12.4	0.28	0.44	0.16	37	0.15	0.045
79	Soil	2.46	22.48	11.08	55.9	330	20.2	6.4	149	2.23	11.3	1.4	4.0	3.2	13.8	0.26	0.48	0.16	37	0.16	0.052
80	Soil	2.55	22.55	10.34	53.6	187	21.4	6.7	183	2.29	11.6	1.0	3.8	4.8	11.4	0.16	0.55	0.16	38	0.14	0.044
81	Soil	2.77	29.66	11.75	56.1	400	24.4	8.1	241	2.44	11.3	1.5	9.0	2.0	16.4	0.19	0.60	0.19	41	0.17	0.050
82	Soil	2.40	28.57	9.78	56.8	125	23.8	8.0	230	2.32	11.8	1.4	4.0	4.4	14.4	0.14	0.64	0.14	37	0.15	0.041
83	Soil	2.61	27.45	10.81	54.6	212	22.1	8.5	284	2.26	12.6	1.2	3.6	4.4	13.2	0.22	0.62	0.14	34	0.14	0.040
84	Soil	3.25	28.83	9.18	57.1	102	23.6	7.6	237	2.56	11.9	1.0	2.2	2.8	11.3	0.19	0.65	0.16	38	0.11	0.033
85	Soil	2.99	34.45	10.19	59.2	167	28.3	8.7	299	2.51	11.9	1.5	1.5	4.7	17.5	0.17	0.66	0.38	39	0.21	0.036
86	Soil	2.43	27.63	8.80	52.5	86	23.3	7.2	225	2.19	10.5	1.1	8.7	4.5	14.7	0.13	0.64	0.21	33	0.17	0.034
87	Soil	2.91	32.40	11.44	61.1	134	29.2	9.6	299	2.58	12.9	1.4	4.5	4.5	19.8	0.16	0.72	0.17	39	0.25	0.041
88	Soil	3.16	32.18	11.25	66.7	109	25.8	8.1	227	2.58	15.0	0.9	2.7	5.3	13.1	0.17	0.78	0.17	34	0.15	0.038
89	Soil	3.40	37.70	17.74	53.7	411	30.4	9.5	327	2.54	13.9	1.6	4.3	0.3	17.6	0.35	0.60	0.21	38	0.14	0.067
90	Soil	2.36	24.26	8.96	55.7	88	22.3	7.4	238	2.09	12.5	0.8	4.6	4.0	11.5	0.24	0.72	0.11	30	0.12	0.032
91	Soil	2.77	34.52	11.28	72.8	147	30.8	8.9	342	2.41	14.5	1.3	6.9	5.8	14.0	0.28	0.78	0.14	32	0.17	0.042
92	Soil	1.27	19.05	16.02	59.1	132	23.9	9.2	749	2.42	38.9	1.2	5.2	3.2	40.7	0.12	0.65	0.16	43	0.61	0.069
93	Soil	0.82	26.08	21.37	73.4	139	32.0	10.6	355	2.45	57.9	1.3	6.4	4.4	46.4	0.27	0.67	0.13	43	0.71	0.079
94	Soil	0.79	22.26	11.60	64.1	108	32.0	9.7	321	2.00	19.8	0.9	3.9	3.6	34.9	0.29	0.58	0.11	36	0.66	0.074



Bureau Veritas Commodities Canada Ltd.

9050 Shaughnessy St Vancouver BC V6P 6E5 CANADA

PHONE (604) 253-3158

Client: Goldbank Mining Corp.
#702 - 889 W. Pender St.
Vancouver BC V6C 3B2 CANADA

Project: Leota
Report Date: June 22, 2016

Page: 2 of 4

Part: 2 of 2

CERTIFICATE OF ANALYSIS

DAW12000248.1

Method	Analyte	AQ252	AQ252	AQ252	AQ252	AQ252	AQ252	AQ252	AQ252	AQ252	AQ252	AQ252	AQ252	AQ252	AQ252	AQ252	AQ252	AQ252
		La	Cr	Mg	Ba	Ti	B	Al	Na	K	W	Sc	Tl	S	Hg	Se	Te	Ga
Unit		ppm	ppm	%	ppm	%	ppm	%	%	ppm	ppm	ppm	%	ppb	ppm	ppm	ppm	ppm
MDL		0.5	0.5	0.01	0.5	0.001	1	0.01	0.001	0.01	0.1	0.1	0.02	5	0.1	0.02	0.02	0.1
65	Soil	18.7	30.3	0.44	206.4	0.022	2	1.40	0.004	0.03	0.8	2.8	0.11	<0.02	41	0.9	0.03	4.4
66	Soil	15.4	24.5	0.38	158.3	0.024	1	1.33	0.005	0.04	0.3	2.1	0.12	0.03	60	0.8	0.03	4.6
67	Soil	18.4	26.7	0.42	197.5	0.031	<1	1.38	0.005	0.04	0.3	2.5	0.10	<0.02	39	0.7	0.04	4.3
68	Soil	22.0	25.4	0.45	227.6	0.031	<1	1.29	0.005	0.03	0.3	3.0	0.10	<0.02	37	0.5	0.04	4.0
69	Soil	18.5	24.2	0.38	224.5	0.027	<1	1.34	0.005	0.03	0.3	2.8	0.10	<0.02	56	0.7	0.03	3.9
70	Soil	20.1	27.0	0.44	476.9	0.022	2	1.79	0.008	0.05	0.3	3.8	0.15	0.06	83	4.9	0.05	4.9
71	Soil	24.5	28.4	0.34	227.6	0.023	<1	1.24	0.005	0.04	0.3	3.2	0.10	<0.02	29	1.4	0.07	3.9
72	Soil	28.9	17.2	0.19	270.4	0.015	<1	0.91	0.003	0.04	0.5	3.1	0.10	<0.02	38	2.0	0.05	2.7
73	Soil	24.7	24.9	0.25	215.2	0.017	<1	1.20	0.003	0.04	0.4	3.3	0.10	<0.02	20	1.8	0.07	3.5
74	Soil	17.3	25.9	0.35	248.0	0.026	<1	1.45	0.005	0.04	0.2	2.7	0.11	<0.02	26	0.8	0.05	4.5
75	Soil	19.7	27.4	0.33	217.9	0.027	<1	1.36	0.005	0.04	0.3	2.6	0.10	<0.02	31	1.1	0.02	4.4
76	Soil	19.0	26.0	0.40	220.8	0.033	<1	1.47	0.005	0.04	0.2	2.9	0.11	<0.02	31	0.9	0.03	4.2
77	Soil	19.9	25.4	0.40	327.9	0.032	<1	1.24	0.006	0.04	0.2	3.5	0.08	<0.02	28	0.7	0.05	3.8
78	Soil	16.1	23.9	0.32	235.7	0.025	<1	1.34	0.004	0.04	0.2	2.6	0.09	<0.02	27	0.9	0.04	4.1
79	Soil	18.7	22.3	0.34	246.5	0.027	<1	1.37	0.005	0.04	0.3	2.8	0.10	<0.02	36	0.6	0.04	4.3
80	Soil	20.1	23.4	0.34	200.6	0.033	<1	1.32	0.006	0.04	0.3	3.0	0.09	<0.02	27	0.8	<0.02	4.0
81	Soil	18.4	26.2	0.36	337.5	0.024	<1	1.47	0.006	0.04	0.2	3.0	0.09	<0.02	37	0.6	0.05	4.6
82	Soil	19.8	24.8	0.37	300.5	0.033	<1	1.30	0.006	0.04	0.2	3.5	0.08	<0.02	18	0.7	0.04	4.0
83	Soil	20.9	21.9	0.31	254.5	0.029	<1	1.19	0.006	0.04	0.2	2.9	0.07	<0.02	23	0.7	0.06	3.6
84	Soil	17.1	23.5	0.34	235.5	0.027	<1	1.30	0.005	0.04	0.2	2.8	0.06	<0.02	27	0.6	0.03	3.9
85	Soil	20.8	27.7	0.38	331.4	0.034	<1	1.33	0.008	0.05	0.2	3.7	0.04	<0.02	25	0.6	<0.02	3.9
86	Soil	20.4	21.0	0.32	242.8	0.037	<1	1.08	0.007	0.04	0.2	2.9	0.08	<0.02	19	0.5	0.05	3.3
87	Soil	19.9	26.6	0.37	346.4	0.032	<1	1.29	0.007	0.04	0.2	3.5	0.08	<0.02	24	0.8	0.05	3.7
88	Soil	21.5	22.5	0.31	197.7	0.034	<1	1.16	0.006	0.05	0.2	2.9	0.08	<0.02	21	0.4	0.09	3.4
89	Soil	16.6	26.2	0.30	371.2	0.014	<1	1.43	0.007	0.05	0.2	1.5	0.08	0.03	67	0.6	0.07	4.2
90	Soil	20.0	18.6	0.26	180.2	0.028	<1	0.86	0.006	0.04	0.2	2.1	0.05	<0.02	11	0.4	0.04	2.8
91	Soil	22.7	21.5	0.30	240.1	0.033	<1	0.93	0.007	0.04	0.2	2.8	0.06	<0.02	32	0.7	0.05	3.1
92	Soil	15.1	28.0	0.54	343.1	0.044	2	1.29	0.018	0.05	0.3	3.3	0.08	0.03	25	0.4	0.03	4.1
93	Soil	16.4	32.6	0.59	399.5	0.053	4	1.23	0.018	0.06	0.5	3.6	0.08	0.04	30	0.3	<0.02	3.9
94	Soil	13.6	25.4	0.51	312.7	0.046	2	0.95	0.013	0.05	0.3	2.9	0.06	0.04	30	0.2	0.03	2.9



Bureau Veritas Commodities Canada Ltd.

9050 Shaughnessy St Vancouver BC V6P 6E5 CANADA

PHONE (604) 253-3158

Client: Goldbank Mining Corp.
#702 - 889 W. Pender St.
Vancouver BC V6C 3B2 CANADA

Project: Leota
Report Date: June 22, 2016

Page: 3 of 4

Part: 1 of 2

CERTIFICATE OF ANALYSIS

DAW12000248.1

Method Analyte Unit MDL	AQ252	AQ252	AQ252	AQ252	AQ252	AQ252	AQ252	AQ252	AQ252	AQ252	AQ252	AQ252	AQ252	AQ252	AQ252	AQ252	AQ252	AQ252	AQ252	AQ252	
	Mo	Cu	Pb	Zn	Ag	Ni	Co	Mn	Fe	As	U	Au	Th	Sr	Cd	Sb	Bi	V	Ca	P	
	ppm	ppm	ppm	ppm	ppb	ppm	ppm	ppm	%	ppm	ppm	ppb	ppm	ppm	ppm	ppm	ppm	ppm	%	%	
	0.01	0.01	0.01	0.1	2	0.1	0.1	1	0.01	0.1	0.1	0.2	0.1	0.5	0.01	0.02	0.02	2	0.01	0.001	
95	Soil	2.71	36.89	18.11	73.9	273	29.5	11.6	210	2.20	33.9	2.1	2.6	2.3	30.4	0.39	0.62	0.17	37	0.40	0.051
96	Soil	10.41	34.14	15.30	91.5	214	50.1	17.4	649	3.72	40.3	2.8	2.6	2.8	30.6	0.31	0.65	0.17	47	0.38	0.071
97	Soil	4.01	61.78	16.07	102.6	540	60.9	14.2	490	2.96	14.2	5.9	2.0	3.4	37.7	0.58	0.35	0.14	57	0.43	0.054
98	Soil	3.84	46.13	10.79	110.4	304	56.4	9.6	381	2.56	11.3	4.0	6.0	5.8	27.4	0.35	0.42	0.14	40	0.27	0.057
99	Soil	4.44	50.66	10.96	113.8	364	65.4	15.2	681	2.62	17.1	3.5	2.1	5.7	19.1	0.48	0.36	0.14	43	0.17	0.049
100	Soil	5.27	35.25	10.50	87.4	398	74.4	23.9	1117	2.72	19.4	1.8	1.5	4.2	13.2	0.25	0.37	0.17	52	0.12	0.037
101	Soil	4.81	31.30	10.37	80.9	259	47.0	13.8	738	2.58	17.8	2.1	5.2	4.7	13.7	0.34	0.50	0.23	46	0.11	0.024
102	Soil	3.56	40.73	8.75	90.0	150	65.0	11.8	336	2.50	18.1	3.6	6.8	4.2	16.8	0.23	0.43	0.18	46	0.17	0.030
103	Soil	3.46	32.04	9.05	70.3	114	22.2	7.6	317	2.21	7.5	2.7	3.6	4.4	15.4	0.16	0.41	0.17	40	0.15	0.024
104	Soil	3.35	24.94	10.30	59.7	117	19.8	7.0	246	2.12	8.1	1.7	2.5	4.3	13.8	0.15	0.42	0.16	37	0.13	0.029
105	Soil	2.94	23.11	11.06	50.7	115	18.6	5.8	202	2.02	8.5	2.7	2.3	4.9	18.3	0.12	0.43	0.17	37	0.20	0.026
106	Soil	4.49	33.65	13.18	73.4	104	24.7	10.0	454	2.38	8.7	2.7	3.5	5.6	18.4	0.26	0.60	0.18	34	0.18	0.035
107	Soil	2.52	23.58	12.21	54.9	87	19.8	6.8	242	2.13	9.4	2.6	3.1	5.3	15.8	0.09	0.48	0.19	39	0.16	0.021
108	Soil	2.61	24.34	13.76	57.8	94	20.1	9.1	293	2.32	11.2	3.4	2.7	5.7	16.8	0.09	0.55	0.21	42	0.16	0.019
109	Soil	2.74	21.39	11.92	54.4	98	19.1	8.4	319	2.37	12.1	1.1	3.1	4.6	11.0	0.11	0.59	0.22	41	0.10	0.019
110	Soil	8.36	31.97	16.60	90.4	81	23.5	7.3	235	2.36	20.4	2.5	4.9	5.8	10.8	0.22	0.69	0.40	32	0.08	0.026
111	Soil	2.38	19.33	15.61	57.4	82	19.1	7.6	266	2.32	10.7	1.5	5.6	6.5	12.2	0.07	0.52	0.27	43	0.11	0.015
112	Soil	3.32	26.26	19.96	77.3	133	20.3	6.9	220	2.21	13.6	1.8	5.1	5.8	15.8	0.23	0.67	0.35	37	0.12	0.019
113	Soil	4.51	26.78	21.61	64.9	137	17.7	8.3	270	2.23	15.5	1.2	3.2	6.8	12.6	0.16	0.58	0.35	41	0.10	0.019
114	Soil	3.60	25.94	20.20	57.5	149	20.7	10.9	499	2.43	13.8	1.1	2.1	6.7	12.6	0.21	0.61	0.45	48	0.11	0.017
115	Soil	3.02	37.48	16.72	63.2	188	28.9	9.9	283	2.73	13.6	2.9	2.8	11.6	13.2	0.31	0.67	0.19	50	0.11	0.017
116	Soil	2.14	19.48	11.29	48.9	168	19.5	7.2	240	2.51	9.8	0.9	1.4	3.8	10.4	0.15	0.43	0.15	50	0.10	0.019
117	Soil	2.03	28.87	10.06	51.9	142	21.5	7.2	211	2.44	8.3	1.1	2.0	4.1	10.6	0.10	0.55	0.14	44	0.09	0.017
118	Soil	2.60	29.42	12.29	56.9	136	22.8	7.7	212	2.45	8.5	1.1	3.6	4.4	10.4	0.10	0.51	0.16	41	0.08	0.022
119	Soil	2.46	28.63	11.75	53.3	148	22.7	7.2	207	2.52	9.2	0.8	4.2	4.2	10.2	0.15	0.59	0.15	42	0.09	0.019
120	Soil	3.24	36.89	12.66	60.3	153	25.2	7.8	223	2.58	9.0	1.7	4.7	5.8	8.5	0.11	0.56	0.15	37	0.06	0.017
121	Soil	3.65	36.02	11.67	64.7	146	27.5	8.4	227	2.76	10.8	1.2	3.4	4.5	8.3	0.16	0.63	0.15	38	0.06	0.022
122	Soil	3.02	28.05	9.54	55.6	102	23.9	7.6	222	2.57	9.9	1.0	2.6	4.9	8.5	0.12	0.55	0.13	42	0.06	0.019
1572	Soil	0.49	72.02	8.67	84.2	81	358.9	30.9	532	3.29	5.3	0.8	2.8	3.1	18.2	0.20	0.38	0.10	49	0.26	0.022
1573	Soil	0.37	69.38	6.74	55.7	57	248.6	32.5	577	2.89	5.0	0.5	1.4	2.1	12.4	0.16	0.23	0.06	45	0.21	0.022



Bureau Veritas Commodities Canada Ltd.
9050 Shaughnessy St Vancouver BC V6P 6E5 CANADA
PHONE (604) 253-3158

Client: Goldbank Mining Corp.
#702 - 889 W. Pender St.
Vancouver BC V6C 3B2 CANADA

Project: Leota
Report Date: June 22, 2016

Page: 1 of 1

Part: 1 of 2

QUALITY CONTROL REPORT

DAW12000248.1

Method	AQ252	AQ252	AQ252	AQ252	AQ252	AQ252	AQ252	AQ252	AQ252	AQ252	AQ252	AQ252	AQ252	AQ252	AQ252	AQ252	AQ252	AQ252	AQ252	AQ252	
Analyte	Mo	Cu	Pb	Zn	Ag	Ni	Co	Mn	Fe	As	U	Au	Th	Sr	Cd	Sb	Bi	V	Ca	P	
Unit	ppm	ppm	ppm	ppm	ppb	ppm	ppm	ppm	%	ppm	ppm	ppb	ppm	ppm	ppm	ppm	ppm	ppm	%	%	
MDL	0.01	0.01	0.01	0.1	2	0.1	0.1	1	0.01	0.1	0.1	0.2	0.1	0.5	0.01	0.02	0.02	2	0.01	0.001	
Pulp Duplicates																					
80	Soil	2.55	22.55	10.34	53.6	187	21.4	6.7	183	2.29	11.6	1.0	3.8	4.8	11.4	0.16	0.55	0.16	38	0.14	0.044
REP 80	QC	2.48	22.30	10.58	50.8	190	20.5	6.8	183	2.28	12.2	1.1	3.4	4.7	11.3	0.14	0.56	0.16	38	0.13	0.043
86	Soil	2.43	27.63	8.80	52.5	86	23.3	7.2	225	2.19	10.5	1.1	8.7	4.5	14.7	0.13	0.64	0.21	33	0.17	0.034
REP 86	QC	2.18	25.20	7.92	46.6	71	21.1	6.5	203	1.98	10.0	0.9	2.9	4.0	13.2	0.11	0.53	0.14	30	0.15	0.031
116	Soil	2.14	19.48	11.29	48.9	168	19.5	7.2	240	2.51	9.8	0.9	1.4	3.8	10.4	0.15	0.43	0.15	50	0.10	0.019
REP 116	QC	2.31	19.89	11.54	50.9	161	19.0	7.5	246	2.56	10.0	0.8	3.2	3.8	10.9	0.14	0.47	0.17	51	0.10	0.020
122	Soil	3.02	28.05	9.54	55.6	102	23.9	7.6	222	2.57	9.9	1.0	2.6	4.9	8.5	0.12	0.55	0.13	42	0.06	0.019
REP 122	QC	2.96	27.02	9.38	56.7	96	22.7	7.6	211	2.54	9.9	1.0	2.1	4.6	8.3	0.12	0.59	0.13	41	0.06	0.019
1596	Soil	1.03	24.19	8.40	74.2	162	225.7	16.6	304	3.06	6.0	0.6	0.6	4.5	19.3	0.36	0.53	0.10	39	0.26	0.032
REP 1596	QC	1.14	25.31	8.81	86.9	159	229.8	16.7	310	3.12	6.1	0.7	0.4	4.7	19.7	0.39	0.55	0.10	40	0.25	0.029
Reference Materials																					
STD DS9	Standard	14.14	116.25	124.46	319.7	1944	44.4	8.1	597	2.41	25.8	2.7	120.1	6.4	71.2	2.41	5.40	5.48	41	0.77	0.081
STD DS9	Standard	13.88	111.79	125.06	316.1	1830	43.8	8.0	607	2.34	24.8	2.8	124.3	6.2	71.4	2.47	5.13	4.94	39	0.75	0.078
STD DS9	Standard	13.35	112.51	125.01	292.8	1762	40.6	7.4	544	2.34	25.7	2.9	115.1	6.9	78.1	2.39	5.56	5.93	39	0.73	0.077
STD DS9 Expected		12.84	108	126	317	1830	40.3	7.6	575	2.33	25.5	2.69	118	6.38	69.6	2.4	4.94	6.32	40	0.7201	0.0819
BLK	Blank	<0.01	<0.01	0.03	0.1	6	0.1	<0.1	<1	<0.01	<0.1	<0.1	<0.1	<0.1	<0.5	<0.01	<0.02	<0.02	<2	<0.01	<0.001
BLK	Blank	<0.01	<0.01	<0.01	<0.1	3	<0.1	<0.1	<1	<0.01	<0.1	<0.1	<0.1	<0.1	<0.5	<0.01	<0.02	<0.02	<2	<0.01	<0.001
BLK	Blank	<0.01	<0.01	<0.01	<0.1	<2	<0.1	<0.1	<1	<0.01	<0.1	<0.1	<0.1	<0.1	<0.5	0.01	<0.02	0.03	<2	<0.01	<0.001



QUALITY CONTROL REPORT

DAW12000248.1

Method	Analyte	AQ252	AQ252	AQ252	AQ252	AQ252	AQ252	AQ252	AQ252	AQ252	AQ252	AQ252	AQ252	AQ252	AQ252	AQ252	AQ252	AQ252
		La	Cr	Mg	Ba	Ti	B	Al	Na	K	W	Sc	Tl	S	Hg	Se	Te	Ga
Unit		ppm	ppm	%	ppm	%	ppm	%	%	%	ppm	ppm	ppm	%	ppb	ppm	ppm	ppm
MDL		0.5	0.5	0.01	0.5	0.001	1	0.01	0.001	0.01	0.1	0.1	0.02	0.02	5	0.1	0.02	0.1
Pulp Duplicates																		
80	Soil	20.1	23.4	0.34	200.6	0.033	<1	1.32	0.006	0.04	0.3	3.0	0.09	<0.02	27	0.8	<0.02	4.0
REP 80	QC	19.1	23.8	0.33	200.8	0.032	<1	1.30	0.006	0.04	0.2	2.8	0.08	<0.02	36	0.4	0.04	4.2
86	Soil	20.4	21.0	0.32	242.8	0.037	<1	1.08	0.007	0.04	0.2	2.9	0.08	<0.02	19	0.5	0.05	3.3
REP 86	QC	18.2	20.0	0.29	226.2	0.033	<1	0.97	0.006	0.03	0.1	2.7	0.06	<0.02	23	0.4	0.06	2.9
116	Soil	14.3	28.4	0.39	219.6	0.036	<1	1.68	0.006	0.04	0.2	2.9	0.13	<0.02	13	0.4	0.05	4.9
REP 116	QC	14.1	29.7	0.40	224.2	0.038	<1	1.71	0.006	0.03	0.2	3.1	0.12	<0.02	8	0.5	0.03	5.5
122	Soil	16.9	25.7	0.34	194.1	0.034	<1	1.50	0.004	0.04	0.2	2.9	0.10	<0.02	14	0.5	0.04	4.4
REP 122	QC	16.1	24.7	0.33	194.3	0.032	<1	1.47	0.004	0.04	0.2	3.0	0.09	<0.02	19	0.5	0.04	4.4
1596	Soil	17.2	74.3	0.94	287.1	0.046	<1	1.40	0.009	0.05	0.2	3.4	0.05	<0.02	41	0.8	<0.02	3.7
REP 1596	QC	19.3	79.9	0.96	320.6	0.048	<1	1.43	0.009	0.06	0.2	3.9	0.05	<0.02	32	0.4	<0.02	4.1
Reference Materials																		
STD DS9	Standard	14.5	120.9	0.64	307.9	0.120	3	1.02	0.092	0.42	3.0	2.5	5.72	0.17	212	5.9	5.35	4.9
STD DS9	Standard	14.2	123.6	0.63	308.4	0.117	2	1.01	0.098	0.42	2.8	2.5	5.78	0.16	260	5.3	5.19	4.6
STD DS9	Standard	14.0	110.3	0.62	310.8	0.119	2	0.98	0.092	0.41	3.0	2.5	5.44	0.17	194	5.4	5.37	4.6
STD DS9 Expected		13.3	121	0.6165	295	0.1108		0.9577	0.0853	0.395	2.89	2.5	5.3	0.1615	200	5.2	5.02	4.59
BLK	Blank	<0.5	0.7	<0.01	<0.5	<0.001	<1	<0.01	<0.001	<0.01	<0.1	<0.1	<0.02	<0.02	<5	<0.1	<0.02	<0.1
BLK	Blank	<0.5	<0.5	<0.01	<0.5	<0.001	<1	<0.01	<0.001	<0.01	<0.1	<0.1	<0.02	<0.02	<5	<0.1	<0.02	<0.1
BLK	Blank	<0.5	<0.5	<0.01	<0.5	<0.001	<1	<0.01	<0.001	<0.01	<0.1	<0.1	<0.02	<0.02	<5	<0.1	0.05	<0.1



BUREAU VERITAS MINERAL LABORATORIES
Canada

www.bureauveritas.com/um

Bureau Veritas Commodities Canada Ltd.
9050 Shaughnessy St Vancouver BC V6P 6E5 CANADA
PHONE (604) 253-3158

Client: **Goldbank Mining Corp.**
#702 - 889 W. Pender St.
Vancouver BC V6C 3B2 CANADA

Submitted By: Boris Molak
Receiving Lab: Canada-Dawson City
Received: September 20, 2012
Report Date: June 22, 2016
Page: 1 of 6

CERTIFICATE OF ANALYSIS

DAW12000310.1

CLIENT JOB INFORMATION

Project: Leota
Shipment ID:
P.O. Number
Number of Samples: 123

SAMPLE PREPARATION AND ANALYTICAL PROCEDURES

Procedure Code	Number of Samples	Code Description	Test Wgt (g)	Report Status	Lab
Dry at 60C	123	Dry at 60C			DAW
SS80	123	Dry at 60C sieve 100g to -80 mesh			DAW
1F03	123	1:1:1 Aqua Regia digestion Ultratrace ICP-MS analysis	30	Completed	VAN

SAMPLE DISPOSAL

DISP-PLP Dispose of Pulp After 90 days
DISP-RJT-SOIL Immediate Disposal of Soil Reject

ADDITIONAL COMMENTS

Bureau Veritas does not accept responsibility for samples left at the laboratory after 90 days without prior written instructions for sample storage or return.

Invoice To: Goldbank Mining Corp.
#702 - 889 W. Pender St.
Vancouver BC V6C 3B2
CANADA

CC:



This report supersedes all previous preliminary and final reports with this file number dated prior to the date on this certificate. Signature indicates final approval; preliminary reports are unsigned and should be used for reference only. All results are considered the confidential property of the client. Bureau Veritas assumes the liabilities for actual cost of analysis only. Results apply to samples as submitted.
*** asterisk indicates that an analytical result could not be provided due to unusually high levels of interference from other elements.



Bureau Veritas Commodities Canada Ltd.

9050 Shaughnessy St Vancouver BC V6P 6E5 CANADA

PHONE (604) 253-3158

Client: Goldbank Mining Corp.
#702 - 889 W. Pender St.
Vancouver BC V6C 3B2 CANADA

Project: Leota
Report Date: June 22, 2016

Page: 4 of 6

Part: 1 of 2

CERTIFICATE OF ANALYSIS

DAW12000310.1

Method	Analyte	AQ252	AQ252	AQ252	AQ252	AQ252	AQ252	AQ252	AQ252	AQ252	AQ252	AQ252	AQ252	AQ252	AQ252	AQ252	AQ252	AQ252	AQ252	AQ252	AQ252
		Mo	Cu	Pb	Zn	Ag	Ni	Co	Mn	Fe	As	U	Au	Th	Sr	Cd	Sb	Bi	V	Ca	P
Unit		ppm	ppm	ppm	ppm	ppb	ppm	ppm	ppm	%	ppm	ppm	ppm	ppm	ppm	ppm	ppm	ppm	ppm	%	%
MDL		0.01	0.01	0.01	0.1	2	0.1	0.1	1	0.01	0.1	0.1	0.2	0.1	0.5	0.01	0.02	0.02	2	0.01	0.001
716	Soil	0.70	39.31	24.95	55.9	193	13.1	7.6	233	1.85	5.6	0.6	0.5	11.4	8.4	0.14	0.26	0.41	16	0.06	0.025
717	Soil	1.11	12.30	21.16	77.6	46	8.5	8.7	470	3.38	4.4	0.9	<0.2	9.6	3.8	0.09	0.24	0.36	26	0.05	0.067
718	Soil	1.34	24.80	9.78	65.0	137	24.5	9.9	438	2.53	12.4	0.5	4.1	3.3	27.9	0.24	0.68	0.13	39	0.57	0.087
719	Soil	1.80	27.08	10.19	68.0	188	25.3	11.0	643	2.56	10.9	0.8	2.8	2.7	32.6	0.37	0.72	0.14	43	0.67	0.090
720	Soil	1.35	36.72	11.96	86.9	205	32.5	11.7	425	2.82	13.3	0.9	4.3	3.7	34.4	0.28	0.82	0.15	48	0.64	0.095
721	Soil	1.18	25.70	9.05	65.0	175	25.2	8.8	256	2.31	10.0	1.2	4.1	2.3	30.0	0.14	0.65	0.13	39	0.57	0.072
722	Soil	1.53	33.79	11.39	77.5	210	28.6	9.9	381	2.74	11.4	0.7	2.9	3.8	26.8	0.27	0.76	0.15	47	0.47	0.074
723	Soil	2.01	31.98	11.34	70.6	186	26.7	8.3	243	2.69	10.7	0.6	5.4	3.4	23.7	0.24	0.67	0.16	49	0.34	0.057
724	Soil	1.92	37.96	12.62	70.9	185	29.0	11.6	388	2.71	11.9	0.8	3.6	3.6	27.1	0.17	0.73	0.17	47	0.41	0.066
725	Soil	2.29	31.98	9.65	68.2	162	25.6	8.5	212	2.21	8.3	0.7	5.5	3.9	19.5	0.40	0.59	0.12	39	0.28	0.052
726	Soil	2.28	36.43	12.16	76.3	126	28.3	9.8	247	2.77	10.7	0.8	3.4	4.5	22.4	0.18	0.77	0.17	47	0.28	0.041
727	Soil	2.85	29.83	13.38	67.8	206	23.1	7.0	156	2.44	9.1	0.5	5.8	3.7	11.7	0.22	0.59	0.17	46	0.12	0.020
728	Soil	9.16	61.96	35.69	162.7	80	42.2	11.8	395	2.65	5.4	1.1	7.4	4.8	12.0	0.73	0.65	0.34	31	0.13	0.037
729	Soil	4.61	26.95	9.62	67.3	160	21.9	6.7	214	2.54	8.7	0.7	5.0	3.5	9.4	0.28	0.49	0.22	47	0.07	0.024
730	Soil	9.58	69.69	19.02	162.5	135	47.5	8.1	264	3.04	4.7	1.2	4.1	6.5	5.2	0.27	0.57	0.30	28	0.04	0.019
731	Soil	4.59	35.74	11.07	72.0	337	25.3	9.2	310	2.92	9.2	1.3	4.1	4.9	8.5	0.19	0.46	0.22	57	0.06	0.019
732	Soil	3.81	35.17	7.31	87.1	127	27.7	9.1	338	3.03	9.0	1.2	2.5	6.2	10.0	0.09	0.42	0.17	33	0.10	0.029
733	Soil	4.71	42.05	9.32	77.7	108	28.7	11.8	316	2.88	9.3	1.3	3.3	5.0	11.3	0.15	0.69	0.19	49	0.10	0.021
734	Soil	3.08	17.13	8.79	55.1	185	18.6	6.7	195	2.61	9.7	0.5	3.0	3.6	8.1	0.14	0.38	0.18	52	0.07	0.018
735	Soil	5.01	20.97	9.87	62.3	366	20.3	6.3	233	2.58	9.0	0.7	3.0	3.3	7.4	0.21	0.34	0.22	51	0.06	0.021
736	Soil	4.94	35.37	10.91	80.6	228	27.9	8.7	286	2.95	9.2	1.3	2.0	5.1	8.4	0.18	0.43	0.21	47	0.07	0.022
737	Soil	4.83	20.31	12.85	64.2	190	18.2	5.4	211	2.52	9.3	0.6	1.3	3.0	7.9	0.15	0.29	0.20	47	0.07	0.027
738	Soil	5.36	22.17	16.41	56.0	255	16.7	4.9	177	2.30	12.9	0.6	1.8	1.2	7.5	0.32	0.28	0.22	50	0.06	0.035
739	Soil	5.55	31.01	12.82	82.3	597	28.5	8.8	300	3.13	17.5	1.1	3.0	4.5	7.7	0.23	0.48	0.21	53	0.06	0.024
740	Soil	7.08	66.43	16.62	94.0	400	39.7	14.7	539	3.39	20.4	4.9	6.5	6.4	10.9	0.23	0.78	0.23	54	0.08	0.024
741	Soil	4.36	50.81	12.42	84.1	281	32.0	10.9	383	3.14	10.7	2.6	3.9	6.4	8.7	0.18	0.53	0.20	51	0.06	0.023
742	Soil	9.65	41.28	12.05	113.8	384	42.1	12.6	457	4.19	10.8	1.7	0.6	1.7	6.3	0.49	0.25	0.21	40	0.04	0.059
743	Soil	8.64	68.58	14.52	115.3	302	43.4	15.9	442	3.54	9.5	2.8	3.1	7.3	7.5	0.29	0.55	0.27	51	0.05	0.022
744	Soil	6.47	53.42	14.57	116.8	508	45.7	14.5	718	3.61	8.8	1.7	2.7	4.9	7.6	0.41	0.36	0.21	39	0.06	0.032
745	Soil	3.55	31.59	11.24	68.7	322	28.5	8.4	311	3.00	9.3	1.1	2.7	5.5	7.3	0.12	0.43	0.18	48	0.07	0.019



Bureau Veritas Commodities Canada Ltd.

9050 Shaughnessy St Vancouver BC V6P 6E5 CANADA

PHONE (604) 253-3158

Client: **Goldbank Mining Corp.**
#702 - 889 W. Pender St.
Vancouver BC V6C 3B2 CANADA

Project: Leota
Report Date: June 22, 2016

Page: 4 of 6

Part: 2 of 2

CERTIFICATE OF ANALYSIS

DAW12000310.1

Method	Analyte	AQ252	AQ252	AQ252	AQ252	AQ252	AQ252	AQ252	AQ252	AQ252	AQ252	AQ252	AQ252	AQ252	AQ252	AQ252	AQ252	AQ252
		La	Cr	Mg	Ba	Ti	B	Al	Na	K	W	Sc	Tl	S	Hg	Se	Te	Ga
Unit		ppm	ppm	%	ppm	%	ppm	%	%	ppm	ppm	ppm	%	ppb	ppm	ppm	ppm	ppm
MDL		0.5	0.5	0.01	0.5	0.001	1	0.01	0.001	0.01	0.1	0.1	0.02	5	0.1	0.02	0.1	0.1
716	Soil	40.3	13.8	0.53	491.7	0.052	1	1.66	<0.001	0.22	<0.1	1.8	0.29	<0.02	9	0.4	<0.02	3.8
717	Soil	6.0	24.2	0.90	205.3	0.099	<1	1.60	<0.001	0.36	<0.1	4.7	0.38	<0.02	7	0.2	0.02	6.5
718	Soil	14.9	23.3	0.48	378.4	0.046	2	1.16	0.015	0.05	0.4	3.4	0.07	<0.02	36	0.6	0.06	3.7
719	Soil	16.4	25.2	0.47	482.8	0.043	2	1.30	0.015	0.05	0.4	3.9	0.07	0.02	45	0.7	0.03	3.8
720	Soil	17.0	28.3	0.56	524.2	0.052	1	1.40	0.020	0.06	0.3	4.3	0.08	<0.02	56	0.6	0.02	4.2
721	Soil	13.9	23.7	0.41	486.6	0.038	1	1.28	0.012	0.05	0.3	3.5	0.06	<0.02	40	1.0	0.06	4.0
722	Soil	16.0	27.3	0.53	480.0	0.050	<1	1.49	0.015	0.05	0.2	4.5	0.06	<0.02	34	0.3	<0.02	4.5
723	Soil	16.0	28.2	0.49	417.3	0.052	1	1.67	0.011	0.04	0.2	4.5	0.08	<0.02	39	0.7	0.03	5.2
724	Soil	17.4	28.9	0.49	442.7	0.050	<1	1.57	0.014	0.05	0.2	5.2	0.07	<0.02	50	0.4	0.04	4.7
725	Soil	15.9	22.8	0.33	346.6	0.053	1	1.16	0.011	0.03	0.2	3.6	0.04	<0.02	26	0.3	0.04	3.9
726	Soil	16.7	27.8	0.48	412.2	0.056	<1	1.52	0.010	0.04	0.2	4.9	0.05	<0.02	40	0.5	0.03	4.7
727	Soil	15.4	25.7	0.35	225.0	0.054	<1	1.49	0.005	0.03	0.2	3.9	0.09	<0.02	27	0.8	0.04	5.1
728	Soil	15.0	16.2	0.24	203.4	0.032	<1	0.88	0.004	0.03	0.2	3.4	0.06	<0.02	29	3.6	0.10	2.9
729	Soil	12.8	24.5	0.37	189.0	0.036	<1	1.45	0.003	0.03	0.2	2.9	0.10	<0.02	20	1.1	0.05	4.7
730	Soil	17.8	15.9	0.19	197.4	0.015	<1	0.97	0.002	0.03	0.1	5.4	0.08	<0.02	38	4.7	0.07	2.8
731	Soil	16.0	34.1	0.41	260.5	0.039	<1	1.98	0.004	0.03	0.1	5.6	0.12	<0.02	38	0.8	0.04	5.7
732	Soil	20.8	21.3	0.36	226.7	0.025	<1	1.19	0.005	0.03	0.1	3.8	0.08	<0.02	24	0.7	0.04	3.9
733	Soil	17.1	27.1	0.42	237.9	0.045	<1	1.61	0.005	0.04	0.1	5.6	0.09	<0.02	39	0.7	0.03	5.0
734	Soil	12.0	25.3	0.38	175.9	0.037	<1	1.65	0.003	0.03	0.1	2.9	0.11	<0.02	15	0.3	0.04	5.5
735	Soil	13.1	24.9	0.34	168.1	0.038	<1	1.56	0.003	0.03	0.1	2.8	0.12	<0.02	25	0.7	0.04	5.6
736	Soil	16.2	29.2	0.39	193.2	0.034	<1	1.76	0.004	0.03	0.1	4.2	0.12	<0.02	28	1.2	0.04	5.1
737	Soil	15.2	23.0	0.26	165.9	0.026	<1	1.48	0.002	0.03	0.2	2.5	0.13	<0.02	16	0.7	0.03	5.6
738	Soil	13.7	19.3	0.19	145.7	0.032	<1	1.16	0.002	0.03	0.2	1.7	0.10	<0.02	20	0.6	0.05	6.0
739	Soil	14.9	30.4	0.35	191.5	0.036	<1	1.94	0.003	0.03	0.2	3.3	0.12	<0.02	25	1.1	0.05	5.8
740	Soil	22.6	30.1	0.42	269.4	0.039	<1	1.84	0.004	0.04	0.2	7.8	0.14	<0.02	80	2.3	0.05	5.4
741	Soil	23.1	32.2	0.46	211.9	0.046	<1	1.77	0.004	0.04	0.2	6.7	0.11	<0.02	47	1.3	0.05	5.5
742	Soil	35.8	27.9	0.44	101.3	0.011	<1	1.44	0.001	0.03	0.2	1.9	0.07	<0.02	15	1.4	0.07	6.3
743	Soil	25.9	28.4	0.41	190.8	0.044	<1	2.03	0.003	0.04	0.2	6.9	0.10	<0.02	51	1.5	0.05	5.7
744	Soil	17.9	27.8	0.42	156.4	0.028	<1	1.52	0.002	0.03	0.2	2.9	0.08	<0.02	17	2.1	0.06	4.4
745	Soil	15.8	31.4	0.44	189.0	0.040	<1	1.86	0.003	0.03	0.1	3.5	0.11	<0.02	19	0.8	0.04	5.5



Bureau Veritas Commodities Canada Ltd.

9050 Shaughnessy St Vancouver BC V6P 6E5 CANADA

PHONE (604) 253-3158

Client: Goldbank Mining Corp.
#702 - 889 W. Pender St.
Vancouver BC V6C 3B2 CANADA

Project: Leota
Report Date: June 22, 2016

Page: 5 of 6

Part: 1 of 2

CERTIFICATE OF ANALYSIS

DAW12000310.1

Method Analyte Unit MDL	AQ252																				
	Mo	Cu	Pb	Zn	Ag	Ni	Co	Mn	Fe	As	U	Au	Th	Sr	Cd	Sb	Bi	V	Ca	P	
	ppm	ppm	ppm	ppm	ppb	ppm	ppm	ppm	%	ppm	ppm	ppb	ppm	ppm	ppm	ppm	ppm	ppm	%	%	
	0.01	0.01	0.01	0.1	2	0.1	0.1	1	0.01	0.1	0.1	0.2	0.1	0.5	0.01	0.02	0.02	2	0.01	0.001	
746	Soil	5.50	44.88	11.33	89.6	377	35.5	11.3	392	3.36	9.2	1.9	4.5	6.2	6.2	0.17	0.38	0.20	43	0.04	0.021
747	Soil	5.49	46.71	10.39	86.0	314	35.4	11.0	399	3.44	9.3	2.5	3.8	7.0	7.5	0.15	0.39	0.20	47	0.06	0.020
748	Soil	3.56	35.63	14.00	68.4	286	27.3	8.1	251	2.87	7.9	1.6	1.8	5.7	7.4	0.10	0.37	0.17	46	0.06	0.015
749	Soil	3.12	21.66	11.63	68.8	393	23.1	10.1	418	3.04	10.9	0.9	4.1	4.5	9.4	0.13	0.36	0.19	56	0.09	0.028
750	Soil	3.54	37.96	12.48	74.4	89	29.0	8.6	394	2.63	10.6	1.3	2.8	4.6	13.5	0.15	0.45	0.17	41	0.15	0.027
751	Soil	6.92	50.66	9.09	103.1	189	37.8	8.5	433	2.62	9.2	1.3	1.5	4.1	8.4	0.38	0.32	0.16	35	0.08	0.024
752	Soil	3.29	33.54	10.81	66.9	259	27.5	7.5	239	2.63	9.1	0.8	3.7	4.6	9.4	0.18	0.46	0.15	46	0.09	0.018
753	Soil	4.91	45.53	9.21	82.0	224	31.6	8.2	302	2.80	10.2	2.4	2.9	5.4	10.8	0.17	0.50	0.16	41	0.09	0.020
754	Soil	3.50	32.94	15.63	68.8	98	28.8	8.5	336	2.64	10.8	2.3	3.5	7.0	18.6	0.11	0.41	0.24	43	0.23	0.026
755	Soil	4.39	29.63	24.25	68.5	250	22.2	6.2	218	2.16	9.1	2.0	1.7	2.6	11.1	0.27	0.31	0.35	37	0.11	0.029
756	Soil	4.88	15.95	23.51	67.1	364	18.7	7.7	315	2.25	10.2	1.1	1.3	8.0	9.7	0.15	0.33	0.39	41	0.09	0.021
757	Soil	3.94	26.70	24.43	104.9	297	20.7	6.3	262	2.23	8.8	3.4	1.4	14.0	10.3	0.16	0.43	0.80	32	0.10	0.018
758	Soil	2.98	18.62	15.62	70.5	224	16.5	5.8	236	2.07	7.6	2.6	5.6	9.6	10.9	0.13	0.31	0.32	37	0.12	0.015
759	Soil	3.22	32.20	12.29	74.1	519	22.8	6.7	241	2.27	7.4	3.7	2.1	9.0	11.4	0.18	0.36	0.30	41	0.12	0.015
760	Soil	2.71	43.66	7.95	104.0	130	29.5	9.1	257	2.87	5.2	2.8	3.7	6.1	9.0	0.22	0.27	0.17	68	0.11	0.017
761	Soil	3.60	48.30	10.15	95.5	179	33.7	7.9	285	2.55	6.3	3.7	2.9	6.5	13.2	0.26	0.38	0.19	44	0.15	0.026
762	Soil	3.24	32.07	12.41	80.3	169	28.4	7.5	257	2.22	7.2	3.4	2.6	6.4	12.3	0.21	0.29	0.23	43	0.15	0.026
763	Soil	3.78	27.37	7.82	92.1	123	33.9	9.5	348	2.71	7.9	1.3	1.9	2.5	8.6	0.26	0.21	0.18	65	0.11	0.024
764	Soil	2.17	25.51	6.40	70.1	138	27.5	7.6	252	2.28	5.9	2.6	11.7	4.8	11.2	0.30	0.34	0.23	47	0.13	0.021
765	Soil	2.76	22.98	7.04	71.8	186	27.4	6.1	214	2.15	5.7	1.9	3.4	4.3	9.8	0.26	0.32	0.19	39	0.11	0.024
766	Soil	1.89	29.30	6.90	71.3	193	35.2	8.9	317	2.54	7.7	3.4	4.1	4.7	16.3	0.36	0.30	0.18	54	0.24	0.040
767	Soil	2.33	31.97	6.71	79.8	189	37.9	9.8	338	2.99	7.9	2.9	1.6	4.4	14.8	0.35	0.28	0.17	64	0.20	0.040
768	Soil	2.13	61.74	6.30	117.6	158	74.9	17.3	618	4.74	15.2	3.6	5.4	2.5	19.9	0.58	0.31	0.17	112	0.38	0.055
769	Soil	1.85	47.04	6.68	88.8	191	47.6	12.0	433	3.64	10.8	3.3	2.2	3.0	18.5	0.36	0.33	0.16	86	0.31	0.051
770	Soil	2.51	42.77	7.98	91.1	215	47.6	14.2	416	4.09	11.5	2.9	2.5	3.4	14.7	0.42	0.32	0.18	97	0.24	0.041
771	Soil	2.80	39.05	7.37	84.6	254	45.3	12.9	369	3.85	11.3	1.9	2.8	2.4	14.2	0.65	0.30	0.17	96	0.22	0.050
772	Soil	2.43	53.95	5.42	84.4	529	44.8	28.4	1149	4.23	9.0	1.6	2.1	1.8	15.6	0.51	0.20	0.10	100	0.29	0.051
773	Soil	2.09	42.34	5.85	77.7	156	41.4	26.9	1243	3.64	9.4	1.8	1.6	2.1	13.0	0.51	0.25	0.11	86	0.20	0.044
774	Soil	1.29	68.70	2.48	70.5	117	45.8	17.3	548	3.92	5.6	1.8	1.3	1.1	16.6	0.29	0.16	0.06	85	0.39	0.047
775	Soil	1.53	25.57	14.17	73.5	212	29.6	10.8	861	3.01	44.9	2.1	4.0	3.3	47.6	0.44	0.65	0.15	37	0.72	0.075



Bureau Veritas Commodities Canada Ltd.

9050 Shaughnessy St Vancouver BC V6P 6E5 CANADA

PHONE (604) 253-3158

Client: **Goldbank Mining Corp.**
#702 - 889 W. Pender St.
Vancouver BC V6C 3B2 CANADA

Project: Leota
Report Date: June 22, 2016

Page: 5 of 6

Part: 2 of 2

CERTIFICATE OF ANALYSIS

DAW12000310.1

Method	Analyte	AQ252	AQ252	AQ252	AQ252	AQ252	AQ252	AQ252	AQ252	AQ252	AQ252	AQ252	AQ252	AQ252	AQ252	AQ252	AQ252	AQ252
		La	Cr	Mg	Ba	Ti	B	Al	Na	K	W	Sc	Tl	S	Hg	Se	Te	Ga
Unit		ppm	ppm	%	ppm	%	ppm	%	%	ppm	ppm	ppm	%	ppb	ppm	ppm	ppm	ppm
MDL		0.5	0.5	0.01	0.5	0.001	1	0.01	0.001	0.01	0.1	0.1	0.02	5	0.1	0.02	0.1	0.1
746	Soil	19.8	27.9	0.37	167.1	0.032	<1	1.71	0.003	0.03	0.1	4.1	0.10	<0.02	46	1.8	0.05	4.8
747	Soil	18.5	31.6	0.41	211.8	0.034	<1	1.90	0.003	0.04	0.1	5.3	0.11	<0.02	49	1.7	0.08	5.1
748	Soil	16.1	31.0	0.39	163.5	0.036	<1	1.83	0.004	0.03	0.1	3.8	0.10	<0.02	27	1.1	0.05	5.0
749	Soil	13.1	32.4	0.44	193.8	0.044	<1	1.92	0.004	0.03	0.1	3.5	0.12	<0.02	16	1.1	0.05	5.9
750	Soil	17.9	27.1	0.40	283.1	0.039	<1	1.42	0.005	0.04	0.2	4.4	0.07	<0.02	43	1.2	0.04	4.4
751	Soil	15.5	20.8	0.26	189.0	0.025	<1	1.26	0.003	0.03	0.2	2.6	0.09	<0.02	21	2.2	0.05	3.9
752	Soil	14.9	28.6	0.41	169.7	0.042	<1	1.62	0.004	0.03	0.2	3.2	0.11	<0.02	23	1.0	0.03	4.9
753	Soil	18.0	26.7	0.36	241.3	0.037	<1	1.47	0.004	0.03	0.2	4.9	0.08	<0.02	49	1.1	0.04	4.2
754	Soil	19.9	29.8	0.42	372.1	0.040	<1	1.45	0.006	0.05	0.3	4.8	0.09	<0.02	37	0.7	0.05	4.8
755	Soil	17.4	23.8	0.27	185.5	0.027	<1	1.40	0.004	0.04	0.3	2.3	0.16	<0.02	26	0.9	0.05	5.6
756	Soil	13.9	23.5	0.32	133.6	0.032	<1	1.54	0.004	0.05	0.3	2.5	0.25	<0.02	15	0.7	0.06	6.5
757	Soil	15.5	21.3	0.29	164.5	0.025	<1	1.50	0.004	0.06	0.4	2.9	0.29	<0.02	24	1.4	0.05	6.0
758	Soil	14.8	22.7	0.34	198.1	0.032	<1	1.48	0.005	0.04	0.3	3.2	0.22	<0.02	23	1.1	0.02	5.4
759	Soil	17.8	28.8	0.48	223.2	0.036	<1	1.54	0.004	0.04	0.2	4.1	0.15	<0.02	24	1.2	0.02	5.3
760	Soil	15.5	44.1	1.23	164.8	0.028	<1	1.98	0.001	0.02	0.1	8.3	0.08	<0.02	21	1.0	0.04	5.7
761	Soil	19.7	39.1	0.74	193.6	0.036	<1	1.41	0.004	0.03	0.1	5.3	0.07	<0.02	30	1.1	0.04	4.4
762	Soil	16.7	39.7	0.66	180.1	0.030	<1	1.40	0.003	0.03	0.2	4.5	0.10	<0.02	20	1.4	0.03	4.7
763	Soil	12.3	59.8	0.97	138.4	0.031	<1	1.82	0.002	0.03	0.2	5.3	0.09	<0.02	13	0.8	0.02	5.9
764	Soil	15.7	47.8	0.74	195.9	0.030	<1	1.50	0.004	0.03	0.1	5.0	0.09	<0.02	27	0.5	0.07	4.1
765	Soil	14.9	38.5	0.59	146.7	0.022	<1	1.22	0.003	0.02	0.1	3.5	0.05	<0.02	14	0.6	0.05	3.6
766	Soil	15.1	50.6	0.80	236.2	0.037	<1	1.56	0.004	0.03	0.1	5.7	0.06	<0.02	21	0.5	0.02	4.4
767	Soil	12.9	50.7	0.82	206.1	0.036	<1	1.62	0.004	0.03	0.1	5.9	0.06	<0.02	12	0.6	<0.02	4.8
768	Soil	7.5	92.7	1.35	239.2	0.044	<1	2.37	0.004	0.03	<0.1	14.6	0.05	<0.02	12	0.7	0.02	7.7
769	Soil	9.1	61.6	1.01	189.4	0.042	<1	1.83	0.004	0.02	0.1	10.2	0.06	<0.02	21	0.3	0.03	5.8
770	Soil	10.6	66.3	1.10	220.0	0.052	<1	2.24	0.004	0.02	0.1	9.8	0.07	<0.02	19	0.8	0.05	6.9
771	Soil	9.3	63.5	0.99	197.8	0.057	<1	2.10	0.004	0.02	0.1	8.9	0.07	<0.02	22	0.5	0.02	6.7
772	Soil	6.0	77.1	1.21	203.0	0.062	<1	2.07	0.003	0.02	<0.1	10.1	0.05	<0.02	15	0.4	0.03	6.1
773	Soil	7.1	56.8	0.88	186.3	0.045	<1	1.73	0.002	0.02	0.1	9.0	0.05	<0.02	10	0.4	0.03	5.7
774	Soil	4.6	94.5	1.27	152.0	0.080	<1	2.02	0.004	0.02	<0.1	8.7	0.05	<0.02	15	0.3	0.04	5.6
775	Soil	12.6	24.3	0.50	311.6	0.037	2	1.10	0.011	0.05	0.3	3.4	0.08	0.08	37	0.7	0.02	3.3



BUREAU VERITAS MINERAL LABORATORIES
Canada

www.bureauveritas.com/um

Bureau Veritas Commodities Canada Ltd.

9050 Shaughnessy St Vancouver BC V6P 6E5 CANADA

PHONE (604) 253-3158

Client: **Goldbank Mining Corp.**
#702 - 889 W. Pender St.
Vancouver BC V6C 3B2 CANADA

Project: Leota
Report Date: June 22, 2016

Page: 6 of 6

Part: 1 of 2

CERTIFICATE OF ANALYSIS

DAW12000310.1

Method	AQ252	AQ252	AQ252	AQ252	AQ252	AQ252	AQ252	AQ252	AQ252	AQ252	AQ252	AQ252	AQ252	AQ252	AQ252	AQ252	AQ252	AQ252	AQ252	AQ252	AQ252	AQ252
Unit	ppm	ppm	ppm	ppm	ppb	ppm	ppm	ppm	ppm	%	ppm	ppm	ppb	ppm	ppm	ppm	ppm	ppm	ppm	ppm	%	%
MDL	0.01	0.01	0.01	0.1	2	0.1	0.1	1	0.01	0.1	0.1	0.2	0.1	0.5	0.01	0.02	0.02	0.02	2	0.01	0.001	
776	Soil	0.93	16.42	9.76	53.4	119	21.9	8.5	453	2.04	21.9	1.3	2.9	2.9	28.5	0.21	0.46	0.12	37	0.63	0.076	
777	Soil	0.80	19.69	7.61	62.3	87	23.7	8.7	327	2.18	10.5	0.5	6.5	2.2	28.8	0.23	0.66	0.15	40	0.46	0.078	
778	Soil	1.00	18.44	9.28	57.1	112	20.3	9.1	286	2.28	13.3	0.8	3.0	3.1	32.7	0.09	0.65	0.14	42	0.56	0.071	



BUREAU VERITAS MINERAL LABORATORIES
Canada

www.bureauveritas.com/um

Bureau Veritas Commodities Canada Ltd.

9050 Shaughnessy St Vancouver BC V6P 6E5 CANADA

PHONE (604) 253-3158

Client: **Goldbank Mining Corp.**
#702 - 889 W. Pender St.
Vancouver BC V6C 3B2 CANADA

Project: Leota
Report Date: June 22, 2016

Page: 6 of 6

Part: 2 of 2

CERTIFICATE OF ANALYSIS

DAW12000310.1

Method	Analyte	AQ252	AQ252	AQ252	AQ252	AQ252	AQ252	AQ252	AQ252	AQ252	AQ252	AQ252	AQ252	AQ252	AQ252	AQ252	AQ252	
		La	Cr	Mg	Ba	Ti	B	Al	Na	K	W	Sc	Tl	S	Hg	Se	Te	Ga
Unit		ppm	ppm	%	ppm	%	ppm	%	%	ppm	ppm	ppm	ppm	%	ppb	ppm	ppm	ppm
MDL		0.5	0.5	0.01	0.5	0.001	1	0.01	0.001	0.01	0.1	0.1	0.02	5	0.1	0.02	0.1	
776	Soil	13.0	22.0	0.42	288.9	0.039	2	0.94	0.012	0.04	0.5	2.8	0.06	0.04	28	0.4	<0.02	2.6
777	Soil	13.8	23.2	0.44	263.0	0.044	2	1.02	0.012	0.05	0.3	2.9	0.09	<0.02	46	0.1	0.02	3.2
778	Soil	13.5	24.3	0.46	330.8	0.047	1	1.18	0.011	0.04	0.2	3.4	0.09	0.02	24	0.2	<0.02	3.6



Bureau Veritas Commodities Canada Ltd.
9050 Shaughnessy St Vancouver BC V6P 6E5 CANADA
PHONE (604) 253-3158

Client: Goldbank Mining Corp.
#702 - 889 W. Pender St.
Vancouver BC V6C 3B2 CANADA

Project: Leota
Report Date: June 22, 2016

Page: 1 of 1

Part: 1 of 2

QUALITY CONTROL REPORT

DAW12000310.1

Method	AQ252	AQ252	AQ252	AQ252	AQ252	AQ252	AQ252	AQ252	AQ252	AQ252	AQ252	AQ252	AQ252	AQ252	AQ252	AQ252	AQ252	AQ252	AQ252	AQ252	
Analyte	Mo	Cu	Pb	Zn	Ag	Ni	Co	Mn	Fe	As	U	Au	Th	Sr	Cd	Sb	Bi	V	Ca	P	
Unit	ppm	ppm	ppm	ppm	ppb	ppm	ppm	ppm	%	ppm	ppm	ppb	ppm	ppm	ppm	ppm	ppm	ppm	%	%	
MDL	0.01	0.01	0.01	0.1	2	0.1	0.1	1	0.01	0.1	0.1	0.2	0.1	0.5	0.01	0.02	0.02	2	0.01	0.001	
Pulp Duplicates																					
666	Soil	0.32	19.02	76.85	58.3	54	14.5	4.7	170	1.80	2.6	1.6	0.6	23.4	7.2	0.05	0.20	0.51	15	0.09	0.041
REP 666	QC	0.30	19.46	76.51	57.3	54	14.9	4.8	171	1.80	2.4	1.6	1.6	23.1	7.1	0.05	0.17	0.50	15	0.09	0.040
690	Soil	4.13	43.43	12.75	88.9	618	33.3	9.9	362	2.70	7.4	1.3	2.7	6.9	9.2	0.13	0.48	0.25	49	0.10	0.022
REP 690	QC	3.95	42.60	12.47	86.6	601	32.6	9.7	355	2.70	7.2	1.4	2.3	6.7	9.3	0.15	0.47	0.25	49	0.09	0.021
714	Soil	1.08	17.54	10.96	60.9	109	25.6	10.9	245	2.90	10.8	0.6	1.6	4.9	10.5	0.10	0.54	0.14	50	0.12	0.033
REP 714	QC	1.04	17.29	10.89	61.1	115	25.5	11.2	247	2.83	10.7	0.6	1.9	4.9	10.2	0.13	0.52	0.14	51	0.12	0.035
716	Soil	0.70	39.31	24.95	55.9	193	13.1	7.6	233	1.85	5.6	0.6	0.5	11.4	8.4	0.14	0.26	0.41	16	0.06	0.025
REP 716	QC	0.74	38.41	24.52	56.2	162	12.7	7.0	220	1.77	5.3	0.5	1.0	11.2	8.2	0.16	0.25	0.40	16	0.06	0.023
751	Soil	6.92	50.66	9.09	103.1	189	37.8	8.5	433	2.62	9.2	1.3	1.5	4.1	8.4	0.38	0.32	0.16	35	0.08	0.024
REP 751	QC	7.03	51.68	8.95	104.3	187	37.9	8.5	435	2.63	9.0	1.2	1.1	4.2	8.2	0.38	0.33	0.16	35	0.08	0.024
752	Soil	3.29	33.54	10.81	66.9	259	27.5	7.5	239	2.63	9.1	0.8	3.7	4.6	9.4	0.18	0.46	0.15	46	0.09	0.018
REP 752	QC	3.24	33.13	10.78	67.7	255	26.3	7.6	241	2.61	9.1	0.9	1.9	4.6	9.4	0.17	0.46	0.16	46	0.09	0.018
778	Soil	1.00	18.44	9.28	57.1	112	20.3	9.1	286	2.28	13.3	0.8	3.0	3.1	32.7	0.09	0.65	0.14	42	0.56	0.071
REP 778	QC	1.07	19.57	9.94	62.7	121	21.6	9.5	303	2.43	14.5	0.8	7.4	3.2	34.6	0.10	0.67	0.15	44	0.60	0.078
Reference Materials																					
STD DS9	Standard	13.59	116.71	129.33	314.7	1864	42.8	8.4	595	2.39	26.5	3.1	116.2	7.5	72.4	2.48	5.99	7.46	40	0.77	0.088
STD DS9	Standard	13.03	113.43	120.33	297.2	1759	40.8	7.4	577	2.28	25.3	2.0	137.6	5.0	60.0	2.44	4.72	5.33	36	0.71	0.084
STD DS9	Standard	11.91	99.21	112.47	286.9	1723	37.7	7.2	544	2.15	23.5	2.5	112.1	5.8	66.6	2.11	4.64	6.06	36	0.66	0.076
STD DS9	Standard	12.99	106.49	126.26	317.5	1865	41.4	7.6	612	2.37	24.7	2.6	114.4	5.9	71.7	2.23	4.60	6.18	39	0.70	0.083
STD DS9 Expected		12.84	108	126	317	1830	40.3	7.6	575	2.33	25.5	2.69	118	6.38	69.6	2.4	4.94	6.32	40	0.7201	0.0819
BLK	Blank	<0.01	<0.01	<0.01	<0.1	<2	0.1	<0.1	<1	<0.01	<0.1	<0.1	<0.2	<0.1	<0.5	<0.01	<0.02	<0.02	<2	<0.01	<0.001
BLK	Blank	<0.01	<0.01	<0.01	<0.1	<2	<0.1	<0.1	<1	<0.01	0.1	<0.1	<0.2	<0.1	<0.5	<0.01	<0.02	<0.02	<2	<0.01	<0.001
BLK	Blank	<0.01	<0.01	<0.01	0.4	4	<0.1	<0.1	2	<0.01	<0.1	<0.1	<0.2	<0.1	<0.5	<0.01	<0.02	<0.02	<2	<0.01	<0.001
BLK	Blank	<0.01	<0.01	<0.01	<0.1	<2	0.1	<0.1	<1	<0.01	0.2	<0.1	<0.2	<0.1	<0.5	<0.01	<0.02	<0.02	<2	<0.01	<0.001



QUALITY CONTROL REPORT

DAW12000310.1

Method	Analyte	AQ252	AQ252	AQ252	AQ252	AQ252	AQ252	AQ252	AQ252	AQ252	AQ252	AQ252	AQ252	AQ252	AQ252	AQ252	AQ252	
		La	Cr	Mg	Ba	Ti	B	Al	Na	K	W	Sc	Tl	S	Hg	Se	Te	Ga
Unit		ppm	ppm	%	ppm	%	ppm	%	%	ppm	ppm	ppm	%	ppb	ppm	ppm	ppm	
MDL		0.5	0.5	0.01	0.5	0.001	1	0.01	0.001	0.01	0.1	0.1	0.02	0.02	5	0.1	0.02	0.1
Pulp Duplicates																		
666	Soil	45.0	16.6	1.09	96.4	0.009	<1	1.76	<0.001	0.03	<0.1	2.3	0.06	<0.02	11	<0.1	<0.02	4.5
REP 666	QC	44.6	17.1	1.08	90.7	0.009	<1	1.75	<0.001	0.03	<0.1	2.2	0.06	<0.02	13	<0.1	0.02	4.6
690	Soil	20.9	30.5	0.46	221.3	0.034	<1	1.74	0.002	0.04	0.2	4.0	0.14	<0.02	28	1.1	0.04	5.0
REP 690	QC	20.5	30.7	0.46	212.1	0.034	<1	1.76	0.002	0.04	0.2	4.1	0.14	<0.02	28	1.2	0.06	5.0
714	Soil	13.6	38.8	0.69	341.9	0.072	1	1.88	0.003	0.07	0.1	4.2	0.14	<0.02	25	0.3	0.04	5.3
REP 714	QC	13.6	39.5	0.68	339.7	0.069	1	1.87	0.003	0.07	0.2	4.2	0.14	<0.02	17	<0.1	0.04	5.3
716	Soil	40.3	13.8	0.53	491.7	0.052	1	1.66	<0.001	0.22	<0.1	1.8	0.29	<0.02	9	0.4	<0.02	3.8
REP 716	QC	38.5	12.3	0.51	442.8	0.049	<1	1.58	<0.001	0.20	<0.1	2.0	0.30	<0.02	10	0.2	<0.02	3.9
751	Soil	15.5	20.8	0.26	189.0	0.025	<1	1.26	0.003	0.03	0.2	2.6	0.09	<0.02	21	2.2	0.05	3.9
REP 751	QC	15.5	21.2	0.26	192.6	0.025	<1	1.27	0.003	0.03	0.2	2.7	0.10	<0.02	30	2.4	0.06	3.9
752	Soil	14.9	28.6	0.41	169.7	0.042	<1	1.62	0.004	0.03	0.2	3.2	0.11	<0.02	23	1.0	0.03	4.9
REP 752	QC	14.7	28.5	0.41	167.3	0.041	<1	1.59	0.004	0.03	0.2	3.3	0.10	<0.02	25	1.1	0.03	4.9
778	Soil	13.5	24.3	0.46	330.8	0.047	1	1.18	0.011	0.04	0.2	3.4	0.09	0.02	24	0.2	<0.02	3.6
REP 778	QC	14.4	25.1	0.49	355.1	0.047	1	1.25	0.012	0.04	0.2	3.6	0.09	0.03	53	0.2	0.07	4.0
Reference Materials																		
STD DS9	Standard	15.1	118.4	0.63	323.4	0.119	3	0.99	0.092	0.42	3.0	3.0	5.41	0.17	210	5.3	5.11	4.6
STD DS9	Standard	13.0	109.0	0.60	300.4	0.108	2	0.94	0.088	0.40	3.1	2.5	5.40	0.16	191	5.0	4.88	4.5
STD DS9	Standard	12.6	108.4	0.57	286.2	0.103	2	0.90	0.077	0.35	2.8	2.4	5.16	0.15	202	4.6	5.19	4.1
STD DS9	Standard	12.8	118.5	0.63	298.1	0.115	3	0.96	0.083	0.40	2.9	2.5	5.46	0.16	215	5.5	4.95	5.0
STD DS9 Expected		13.3	121	0.6165	295	0.1108		0.9577	0.0853	0.395	2.89	2.5	5.3	0.1615	200	5.2	5.02	4.59
BLK	Blank	<0.5	<0.5	<0.01	<0.5	<0.001	<1	<0.01	<0.001	<0.01	<0.1	<0.1	<0.02	<0.02	<5	<0.1	<0.02	<0.1
BLK	Blank	<0.5	<0.5	<0.01	<0.5	<0.001	<1	<0.01	<0.001	<0.01	<0.1	<0.1	<0.02	<0.02	<5	<0.1	<0.02	<0.1
BLK	Blank	<0.5	<0.5	<0.01	<0.5	<0.001	<1	<0.01	<0.001	<0.01	<0.1	<0.1	<0.02	<0.02	<5	<0.1	<0.02	<0.1
BLK	Blank	<0.5	0.8	<0.01	<0.5	<0.001	<1	<0.01	<0.001	<0.01	<0.1	<0.1	<0.02	<0.02	<5	<0.1	<0.02	<0.1



BUREAU VERITAS MINERAL LABORATORIES
Canada

www.bureauveritas.com/um

Bureau Veritas Commodities Canada Ltd.
9050 Shaughnessy St Vancouver BC V6P 6E5 CANADA
PHONE (604) 253-3158

Client: **Goldbank Mining Corp.**
#702 - 889 W. Pender St.
Vancouver BC V6C 3B2 CANADA

Submitted By: Boris Molak
Receiving Lab: Canada-Whitehorse
Received: October 15, 2012
Report Date: June 22, 2016
Page: 1 of 2

CERTIFICATE OF ANALYSIS

WHI12000994.1

CLIENT JOB INFORMATION

Project: Leota
Shipment ID:
P.O. Number
Number of Samples: 16

SAMPLE PREPARATION AND ANALYTICAL PROCEDURES

Procedure Code	Number of Samples	Code Description	Test Wgt (g)	Report Status	Lab
R200-1000	16	Crush, split and pulverize 1kg of sample to 200 mesh			VAN
1F06	16	1:1:1 Aqua Regia digestion Ultratrace ICP-MS analysis	30	Completed	VAN

SAMPLE DISPOSAL

DISP-PLP Dispose of Pulp After 90 days
DISP-RJT Dispose of Reject After 90 days

ADDITIONAL COMMENTS

Bureau Veritas does not accept responsibility for samples left at the laboratory after 90 days without prior written instructions for sample storage or return.

Invoice To: Goldbank Mining Corp.
#702 - 889 W. Pender St.
Vancouver BC V6C 3B2
CANADA

CC:



This report supersedes all previous preliminary and final reports with this file number dated prior to the date on this certificate. Signature indicates final approval; preliminary reports are unsigned and should be used for reference only. All results are considered the confidential property of the client. Bureau Veritas assumes the liabilities for actual cost of analysis only. Results apply to samples as submitted.
*** asterisk indicates that an analytical result could not be provided due to unusually high levels of interference from other elements.



Bureau Veritas Commodities Canada Ltd.

9050 Shaughnessy St Vancouver BC V6P 6E5 CANADA

PHONE (604) 253-3158

Client: **Goldbank Mining Corp.**
#702 - 889 W. Pender St.
Vancouver BC V6C 3B2 CANADA

Project: Leota
Report Date: June 22, 2016

Page: 2 of 2

Part: 1 of 3

CERTIFICATE OF ANALYSIS

WHI12000994.1

Method	Analyte	WGHT	AQ252	AQ252	AQ252	AQ252	AQ252	AQ252	AQ252	AQ252	AQ252	AQ252	AQ252	AQ252	AQ252	AQ252	AQ252	AQ252	AQ252	AQ252	AQ252	
		Wgt	Mo	Cu	Pb	Zn	Ag	Ni	Co	Mn	Fe	As	U	Au	Th	Sr	Cd	Sb	Bi	V	Ca	
Unit		kg	ppm	ppm	ppm	ppm	ppb	ppm	ppm	%	ppm	ppm	ppb	ppm	ppm	ppm	ppm	ppm	ppm	ppm	%	
MDL		0.01	0.01	0.01	0.01	0.1	2	0.1	0.1	1	0.01	0.1	0.1	0.1	0.2	0.1	0.5	0.01	0.02	0.02	2	0.01
G1-WHI	Prep Blank	<0.01	0.11	2.51	2.87	48.0	21	4.1	3.8	591	1.95	0.6	1.6	1.6	5.1	64.3	0.03	0.04	0.10	36	0.46	
G1-WHI	Prep Blank	<0.01	0.12	2.81	2.89	53.3	25	4.4	4.5	646	2.10	0.3	1.6	1.1	5.6	76.7	0.03	0.04	0.11	38	0.52	
1304951	Rock	1.56	1.44	34.21	31.30	70.2	1266	1.5	1.9	227	1.92	1.5	6.9	1.8	18.4	0.8	0.09	0.32	1.82	<2	0.01	
1304952	Rock	2.27	1.38	11.83	8.23	22.6	378	1.3	0.8	140	2.72	1.4	3.0	1.0	17.1	5.5	0.07	0.21	2.66	<2	<0.01	
1304953	Rock	0.82	1.90	17.11	127.66	48.2	225	2.5	1.2	97	3.18	8.1	8.1	3.6	2.8	18.6	0.21	1.40	4.20	<2	<0.01	
1304954	Rock	1.05	0.33	4.11	21.28	14.9	83	0.9	0.3	51	0.41	0.2	2.4	<0.2	18.8	2.6	0.05	0.26	0.34	<2	<0.01	
1304955	Rock	2.47	2.33	17.85	3.55	33.1	480	1.1	0.1	59	3.40	0.5	2.1	2.6	28.4	5.1	0.09	0.06	0.93	<2	<0.01	
1304956	Rock	1.09	0.45	114.07	6.68	87.2	139	155.1	37.6	1408	4.58	2.1	0.4	0.7	1.4	103.6	0.20	0.03	0.10	79	3.84	
1304958	Rock	1.54	1.56	131.88	1.84	499.1	81	9.8	14.1	2153	7.38	0.8	2.1	<0.2	7.3	19.9	0.39	<0.02	0.12	209	0.53	
1304959	Rock	3.77	3.75	238.56	4.47	615.4	104	57.0	25.5	1353	7.41	1.1	2.0	<0.2	4.7	15.0	0.40	<0.02	0.20	169	0.43	
1304960	Rock	2.13	0.54	22.89	1.21	7.6	48	1032.3	83.4	1541	3.92	10.4	0.2	0.6	<0.1	4.5	0.17	0.05	0.09	10	0.13	
1304961	Rock	3.21	0.18	57.87	4.17	53.4	75	27.4	14.7	792	3.66	2.7	<0.1	1.3	0.1	51.5	0.11	0.04	0.07	47	2.11	
1304962	Rock	2.57	1.03	5.50	1.73	14.8	26	24.7	8.4	873	2.35	9.7	0.2	0.6	<0.1	25.0	0.17	0.03	<0.02	11	1.89	
1304963	Rock	1.93	0.27	17.28	3.42	20.1	146	10.1	4.7	446	1.04	372.1	0.3	27.1	1.3	4.3	0.10	6.31	0.02	6	0.09	
1304964	Rock	1.35	2.20	28.66	3.70	88.4	689	21.1	3.7	153	4.79	1920.6	1.8	837.4	3.3	9.5	0.09	32.00	0.10	6	0.05	
1304965	Rock	2.57	1.10	15.75	3.76	22.8	480	10.2	1.6	97	1.78	865.3	0.9	181.6	2.7	5.1	0.02	17.55	0.13	5	0.02	
1304966	Rock	1.76	0.71	13.91	1.67	12.7	532	5.9	0.9	83	1.03	563.7	0.5	226.3	1.3	4.1	<0.01	13.74	<0.02	4	0.01	
1304967	Rock	1.39	0.88	8.29	1.80	8.5	248	4.7	0.8	55	1.26	748.0	0.5	109.0	1.6	4.9	0.02	16.80	0.04	4	0.01	



BUREAU VERITAS MINERAL LABORATORIES
Canada

www.bureauveritas.com/um

Bureau Veritas Commodities Canada Ltd.

9050 Shaughnessy St Vancouver BC V6P 6E5 CANADA

PHONE (604) 253-3158

Client: **Goldbank Mining Corp.**
#702 - 889 W. Pender St.
Vancouver BC V6C 3B2 CANADA

Project: Leota
Report Date: June 22, 2016

Page: 2 of 2

Part: 2 of 3

CERTIFICATE OF ANALYSIS

WHI12000994.1

Method	Analyte	AQ252	AQ252	AQ252	AQ252	AQ252	AQ252	AQ252	AQ252	AQ252	AQ252	AQ252	AQ252	AQ252	AQ252	AQ252	AQ252	AQ252	AQ252	AQ252	AQ252
		P	La	Cr	Mg	Ba	Ti	B	Al	Na	K	W	Sc	Tl	S	Hg	Se	Te	Ga	Cs	Ge
Unit		%	ppm	ppm	%	ppm	%	ppm	%	%	%	ppm	ppm	%	ppb	ppm	ppm	ppm	ppm	ppm	ppm
MDL		0.001	0.5	0.5	0.01	0.5	0.001	1	0.01	0.001	0.01	0.1	0.1	0.02	0.02	5	0.1	0.02	0.1	0.02	0.1
G1-WHI	Prep Blank	0.073	10.4	7.3	0.58	235.8	0.118	1	0.99	0.084	0.49	<0.1	2.8	0.30	<0.02	13	<0.1	<0.02	4.9	2.58	<0.1
G1-WHI	Prep Blank	0.078	11.8	7.7	0.59	257.8	0.130	1	1.05	0.093	0.52	<0.1	3.1	0.33	<0.02	<5	<0.1	<0.02	5.7	2.92	<0.1
1304951	Rock	0.019	19.6	3.1	0.10	294.8	0.006	<1	0.50	0.005	0.33	0.1	1.1	0.17	<0.02	30	0.3	0.05	2.0	0.32	<0.1
1304952	Rock	0.023	10.3	3.4	0.05	1882.1	0.004	<1	0.48	0.010	0.26	<0.1	1.1	0.12	0.05	7	0.2	0.08	1.8	0.25	<0.1
1304953	Rock	0.097	71.0	4.7	<0.01	182.4	0.001	<1	0.24	<0.001	0.02	<0.1	0.9	0.03	<0.02	19	<0.1	0.08	<0.1	0.15	<0.1
1304954	Rock	0.007	39.9	1.8	0.03	182.3	0.002	<1	0.48	0.015	0.21	<0.1	0.7	0.07	<0.02	15	<0.1	<0.02	0.9	0.15	0.1
1304955	Rock	0.032	18.8	2.5	0.07	103.3	0.002	<1	0.59	0.014	0.25	0.2	1.2	0.08	<0.02	13	0.6	0.31	1.8	0.09	<0.1
1304956	Rock	0.039	5.0	179.0	2.08	996.5	0.153	<1	2.64	0.031	1.26	<0.1	10.3	0.40	<0.02	<5	0.7	<0.02	7.0	4.35	0.1
1304958	Rock	0.151	36.2	26.8	4.17	836.4	0.424	<1	5.05	0.044	3.61	<0.1	15.9	0.79	0.10	12	0.3	<0.02	16.5	3.59	0.1
1304959	Rock	0.128	13.1	159.5	4.49	879.0	0.344	<1	5.28	0.045	3.51	<0.1	16.0	0.70	0.12	14	0.6	0.06	16.1	3.96	0.2
1304960	Rock	0.007	0.5	685.4	7.49	403.1	<0.001	<1	0.18	<0.001	<0.01	<0.1	5.7	<0.02	<0.02	6	0.2	0.23	0.6	<0.02	<0.1
1304961	Rock	0.042	1.2	28.8	1.57	118.5	0.024	2	2.37	0.060	0.12	<0.1	9.5	0.05	0.02	<5	<0.1	0.04	5.7	0.84	<0.1
1304962	Rock	0.026	1.2	14.5	0.54	86.9	0.001	2	0.48	0.009	0.05	<0.1	3.8	0.02	<0.02	<5	<0.1	0.04	1.0	0.17	<0.1
1304963	Rock	0.029	3.4	9.7	0.03	141.1	<0.001	<1	0.23	0.002	0.09	<0.1	1.1	0.08	<0.02	11	0.2	0.02	0.9	0.87	<0.1
1304964	Rock	0.047	12.0	6.5	0.02	93.6	<0.001	<1	0.25	0.003	0.15	<0.1	1.3	0.10	0.03	40	0.9	<0.02	0.9	1.58	<0.1
1304965	Rock	0.014	6.5	10.8	0.02	146.9	0.001	<1	0.21	0.002	0.09	<0.1	0.8	0.12	<0.02	36	0.2	0.09	0.7	0.92	<0.1
1304966	Rock	0.007	4.5	9.1	0.01	195.3	<0.001	<1	0.12	0.002	0.06	<0.1	0.6	0.07	<0.02	12	<0.1	<0.02	0.5	0.57	<0.1
1304967	Rock	0.008	1.8	9.4	<0.01	84.1	<0.001	<1	0.12	0.002	0.07	<0.1	0.4	0.09	0.03	11	<0.1	<0.02	0.5	0.74	<0.1



BUREAU VERITAS MINERAL LABORATORIES
Canada

www.bureauveritas.com/um

Bureau Veritas Commodities Canada Ltd.

9050 Shaughnessy St Vancouver BC V6P 6E5 CANADA

PHONE (604) 253-3158

Client: **Goldbank Mining Corp.**
#702 - 889 W. Pender St.
Vancouver BC V6C 3B2 CANADA

Project: Leota
Report Date: June 22, 2016

Page: 2 of 2

Part: 3 of 3

CERTIFICATE OF ANALYSIS

WHI12000994.1

Method	Analyte	AQ252	AQ252	AQ252	AQ252	AQ252	AQ252	AQ252	AQ252	AQ252	AQ252	AQ252	AQ252	AQ252	AQ252
		Hf	Nb	Rb	Sn	Ta	Zr	Y	Ce	In	Re	Be	Li	Pd	Pt
Unit		ppm	ppm	ppm	ppm	ppm	ppm	ppm	ppm	ppm	ppb	ppm	ppb	ppb	ppb
MDL		0.02	0.02	0.1	0.1	0.05	0.1	0.01	0.1	0.02	1	0.1	0.1	10	2
G1-WHI	Prep Blank	0.10	0.60	38.2	0.4	<0.05	1.2	5.60	21.1	0.03	<1	0.3	28.7	<10	<2
G1-WHI	Prep Blank	0.13	0.68	43.3	0.5	<0.05	1.3	6.26	24.3	0.03	6	0.5	29.8	<10	<2
1304951	Rock	0.41	0.16	13.3	0.7	<0.05	16.2	6.45	39.5	0.03	3	0.3	2.2	44	2
1304952	Rock	0.50	0.17	12.3	0.1	<0.05	20.3	3.05	17.8	0.07	<1	0.3	1.3	<10	<2
1304953	Rock	0.06	0.04	1.7	<0.1	<0.05	1.8	6.83	102.9	0.03	3	0.2	0.2	<10	<2
1304954	Rock	0.24	0.03	8.3	0.2	<0.05	8.9	13.57	76.6	<0.02	<1	0.2	0.8	20	<2
1304955	Rock	0.28	0.10	10.9	0.2	<0.05	13.0	3.46	37.6	<0.02	<1	0.2	1.5	17	5
1304956	Rock	0.03	0.07	54.8	0.2	<0.05	0.2	6.15	10.4	<0.02	<1	0.2	27.4	<10	<2
1304958	Rock	0.02	0.15	132.9	0.9	<0.05	0.3	13.72	94.7	0.03	<1	2.0	21.9	<10	<2
1304959	Rock	<0.02	0.10	120.1	2.0	<0.05	0.8	9.57	38.2	0.13	3	2.3	36.5	<10	<2
1304960	Rock	<0.02	<0.02	0.1	<0.1	<0.05	0.7	0.98	1.3	<0.02	<1	<0.1	0.8	<10	<2
1304961	Rock	<0.02	<0.02	6.3	<0.1	<0.05	1.7	3.39	3.1	<0.02	3	<0.1	16.3	<10	3
1304962	Rock	<0.02	<0.02	2.0	<0.1	<0.05	<0.1	4.13	2.5	<0.02	<1	<0.1	3.4	<10	<2
1304963	Rock	0.02	<0.02	5.5	<0.1	<0.05	1.3	3.77	7.5	<0.02	<1	0.2	1.3	<10	<2
1304964	Rock	<0.02	<0.02	9.5	<0.1	<0.05	0.3	2.18	23.9	0.03	<1	0.2	0.9	<10	<2
1304965	Rock	0.03	<0.02	7.1	<0.1	<0.05	1.9	1.13	14.0	<0.02	<1	0.2	1.1	<10	<2
1304966	Rock	0.05	<0.02	4.3	<0.1	<0.05	1.6	0.89	10.0	<0.02	<1	0.1	0.9	<10	2
1304967	Rock	<0.02	<0.02	4.4	<0.1	<0.05	0.6	0.79	4.0	<0.02	<1	<0.1	0.7	<10	<2



Bureau Veritas Commodities Canada Ltd.
9050 Shaughnessy St Vancouver BC V6P 6E5 CANADA
PHONE (604) 253-3158

Client: Goldbank Mining Corp.
#702 - 889 W. Pender St.
Vancouver BC V6C 3B2 CANADA

Project: Leota
Report Date: June 22, 2016

Page: 1 of 1

Part: 1 of 3

QUALITY CONTROL REPORT

WHI12000994.1

Method	WGHT	AQ252	AQ252	AQ252	AQ252	AQ252	AQ252	AQ252	AQ252	AQ252	AQ252	AQ252	AQ252	AQ252	AQ252	AQ252	AQ252	AQ252	AQ252	AQ252	AQ252
Analyte	Wgt	Mo	Cu	Pb	Zn	Ag	Ni	Co	Mn	Fe	As	U	Au	Th	Sr	Cd	Sb	Bi	V	Ca	
Unit	kg	ppm	ppm	ppm	ppm	ppb	ppm	ppm	ppm	%	ppm	ppm	ppb	ppm	ppm	ppm	ppm	ppm	ppm	%	
MDL	0.01	0.01	0.01	0.01	0.1	2	0.1	0.1	1	0.01	0.1	0.1	0.2	0.1	0.5	0.01	0.02	0.02	2	0.01	
Pulp Duplicates																					
1304967	Rock	1.39	0.88	8.29	1.80	8.5	248	4.7	0.8	55	1.26	748.0	0.5	109.0	1.6	4.9	0.02	16.80	0.04	4	0.01
REP 1304967	QC		1.05	9.08	1.83	8.5	256	5.5	1.0	58	1.31	783.1	0.4	119.1	1.9	4.9	0.02	17.53	0.03	4	0.01
Reference Materials																					
STD DS9	Standard		14.08	110.12	130.89	325.6	1848	40.8	7.7	650	2.46	26.3	3.0	136.6	6.8	79.1	2.53	5.45	6.13	41	0.76
STD DS9 Expected			12.84	108	126	317	1830	40.3	7.6	575	2.33	25.5	2.69	118	6.38	69.6	2.4	4.94	6.32	40	0.7201
BLK	Blank		<0.01	0.04	<0.01	<0.1	5	<0.1	<0.1	<1	<0.01	<0.1	<0.1	<0.2	<0.1	<0.5	<0.01	<0.02	<0.02	<2	<0.01
Prep Wash																					
G1-WHI	Prep Blank	<0.01	0.11	2.51	2.87	48.0	21	4.1	3.8	591	1.95	0.6	1.6	1.6	5.1	64.3	0.03	0.04	0.10	36	0.46
G1-WHI	Prep Blank	<0.01	0.12	2.81	2.89	53.3	25	4.4	4.5	646	2.10	0.3	1.6	1.1	5.6	76.7	0.03	0.04	0.11	38	0.52



Bureau Veritas Commodities Canada Ltd.
9050 Shaughnessy St Vancouver BC V6P 6E5 CANADA
PHONE (604) 253-3158

Client: **Goldbank Mining Corp.**
#702 - 889 W. Pender St.
Vancouver BC V6C 3B2 CANADA

Project: Leota
Report Date: June 22, 2016

Page: 1 of 1

Part: 2 of 3

QUALITY CONTROL REPORT

WHI12000994.1

Method		AQ252	AQ252	AQ252	AQ252	AQ252	AQ252	AQ252	AQ252	AQ252	AQ252	AQ252	AQ252	AQ252	AQ252	AQ252	AQ252	AQ252	AQ252	AQ252	AQ252
Analyte		P	La	Cr	Mg	Ba	Ti	B	Al	Na	K	W	Sc	Tl	S	Hg	Se	Te	Ga	Cs	Ge
Unit		%	ppm	ppm	%	ppm	%	ppm	%	%	%	ppm	ppm	ppm	%	ppb	ppm	ppm	ppm	ppm	ppm
MDL		0.001	0.5	0.5	0.01	0.5	0.001	1	0.01	0.001	0.01	0.1	0.1	0.02	0.02	5	0.1	0.02	0.1	0.02	0.1
Pulp Duplicates																					
1304967	Rock	0.008	1.8	9.4	<0.01	84.1	<0.001	<1	0.12	0.002	0.07	<0.1	0.4	0.09	0.03	11	<0.1	<0.02	0.5	0.74	<0.1
REP 1304967	QC	0.008	2.0	9.5	<0.01	91.0	<0.001	<1	0.13	0.002	0.07	<0.1	0.5	0.08	0.03	28	<0.1	0.02	0.5	0.78	<0.1
Reference Materials																					
STD DS9	Standard	0.085	16.2	117.9	0.64	330.3	0.121	2	1.00	0.090	0.40	3.1	2.9	5.80	0.17	235	5.7	5.66	5.1	2.53	<0.1
STD DS9 Expected		0.0819	13.3	121	0.6165	295	0.1108		0.9577	0.0853	0.395	2.89	2.5	5.3	0.1615	200	5.2	5.02	4.59	2.37	0.1
BLK	Blank	<0.001	<0.5	<0.5	<0.01	<0.5	<0.001	<1	<0.01	<0.001	<0.01	<0.1	<0.1	<0.02	<0.02	<5	<0.1	<0.02	<0.1	<0.02	<0.1
Prep Wash																					
G1-WHI	Prep Blank	0.073	10.4	7.3	0.58	235.8	0.118	1	0.99	0.084	0.49	<0.1	2.8	0.30	<0.02	13	<0.1	<0.02	4.9	2.58	<0.1
G1-WHI	Prep Blank	0.078	11.8	7.7	0.59	257.8	0.130	1	1.05	0.093	0.52	<0.1	3.1	0.33	<0.02	<5	<0.1	<0.02	5.7	2.92	<0.1



Bureau Veritas Commodities Canada Ltd.
9050 Shaughnessy St Vancouver BC V6P 6E5 CANADA
PHONE (604) 253-3158

Client: **Goldbank Mining Corp.**
#702 - 889 W. Pender St.
Vancouver BC V6C 3B2 CANADA

Project: Leota
Report Date: June 22, 2016

Page: 1 of 1

Part: 3 of 3

QUALITY CONTROL REPORT

WHI12000994.1

Method	Analyte	AQ252	AQ252	AQ252	AQ252	AQ252	AQ252	AQ252	AQ252	AQ252	AQ252	AQ252	AQ252	AQ252	AQ252
		Hf	Nb	Rb	Sn	Ta	Zr	Y	Ce	In	Re	Be	Li	Pd	Pt
Unit		ppm	ppm	ppm	ppm	ppm	ppm	ppm	ppm	ppm	ppb	ppm	ppm	ppb	ppb
MDL		0.02	0.02	0.1	0.1	0.05	0.1	0.01	0.1	0.02	1	0.1	0.1	10	2
Pulp Duplicates															
1304967	Rock	<0.02	<0.02	4.4	<0.1	<0.05	0.6	0.79	4.0	<0.02	<1	<0.1	0.7	<10	<2
REP 1304967	QC	<0.02	<0.02	4.5	<0.1	<0.05	0.5	0.92	4.5	<0.02	<1	0.1	1.0	<10	<2
Reference Materials															
STD DS9	Standard	0.11	1.51	37.3	5.9	<0.05	2.1	6.79	29.9	2.06	54	6.1	26.7	106	374
STD DS9 Expected		0.08	1.33	33.8	6.4	0.004	2	5.97	25.4	2.2	61	5.4	25.2	120	350
BLK	Blank	<0.02	<0.02	<0.1	<0.1	<0.05	<0.1	<0.01	<0.1	<0.02	<1	<0.1	<0.1	<10	<2
Prep Wash															
G1-WHI	Prep Blank	0.10	0.60	38.2	0.4	<0.05	1.2	5.60	21.1	0.03	<1	0.3	28.7	<10	<2
G1-WHI	Prep Blank	0.13	0.68	43.3	0.5	<0.05	1.3	6.26	24.3	0.03	6	0.5	29.8	<10	<2

APPENDIX IV

HD03143 Grouping Claims

Grant Number	Claim Name	Claim Nbr	Claim owners	Claim Expiry Date
YD89598	Leota Ano	1	Mark Pocklington - 50%, 650393 B.C. Ltd - 50%	31/10/2015
YD89599	Leota Ano	2	Mark Pocklington - 50%, 650393 B.C. Ltd - 50%	31/10/2015
YD11969	Leota Ano	3	Mark Pocklington - 50%, 650393 B.C. Ltd - 50%	31/10/2015
YD11970	Leota Ano	4	Mark Pocklington - 50%, 650393 B.C. Ltd - 50%	31/10/2015
YD11971	Leota Ano	5	Mark Pocklington - 50%, 650393 B.C. Ltd - 50%	31/10/2015
YD11972	Leota Ano	6	Mark Pocklington - 50%, 650393 B.C. Ltd - 50%	31/10/2015
YD11973	Leota Ano	7	Mark Pocklington - 50%, 650393 B.C. Ltd - 50%	31/10/2015
YD11974	Leota Ano	8	Mark Pocklington - 50%, 650393 B.C. Ltd - 50%	31/10/2015
YD11975	Leota Ano	9	Mark Pocklington - 50%, 650393 B.C. Ltd - 50%	31/10/2015
YD89564	Leota Ano	10	Mark Pocklington - 50%, 650393 B.C. Ltd - 50%	31/10/2015
YD89565	Leota Ano	11	Mark Pocklington - 50%, 650393 B.C. Ltd - 50%	31/10/2015
YD11818	CT	15	Mark Pocklington - 50%, 650393 B.C. Ltd - 50%	15/10/2014
YD11819	CT	16	Mark Pocklington - 50%, 650393 B.C. Ltd - 50%	15/10/2014
YD11820	CT	17	Mark Pocklington - 50%, 650393 B.C. Ltd - 50%	15/10/2014
YD11821	CT	18	Mark Pocklington - 50%, 650393 B.C. Ltd - 50%	15/10/2014
YD11822	CT	19	Mark Pocklington - 50%, 650393 B.C. Ltd - 50%	15/10/2014
YD11823	CT	20	Mark Pocklington - 50%, 650393 B.C. Ltd - 50%	15/10/2014
YD11824	CT	21	Mark Pocklington - 50%, 650393 B.C. Ltd - 50%	15/10/2014
YD11825	CT	22	Mark Pocklington - 50%, 650393 B.C. Ltd - 50%	15/10/2014
YD11826	CT	23	Mark Pocklington - 50%, 650393 B.C. Ltd - 50%	15/10/2014
YD11827	CT	24	Mark Pocklington - 50%, 650393 B.C. Ltd - 50%	15/10/2014
YD11828	CT	25	Mark Pocklington - 50%, 650393 B.C. Ltd - 50%	15/10/2014
YD11829	CT	26	Mark Pocklington - 50%, 650393 B.C. Ltd - 50%	15/10/2014
YD44230	CT	27	Mark Pocklington - 50%, 650393 B.C. Ltd - 50%	15/10/2014
YD44231	CT	28	Mark Pocklington - 50%, 650393 B.C. Ltd - 50%	15/10/2014
YD44232	CT	29	Mark Pocklington - 50%, 650393 B.C. Ltd - 50%	15/10/2014
YD44233	CT	30	Mark Pocklington - 50%, 650393 B.C. Ltd - 50%	15/10/2014
YD44234	CT	31	Mark Pocklington - 50%, 650393 B.C. Ltd - 50%	15/10/2014
YD44235	CT	32	Mark Pocklington - 50%, 650393 B.C. Ltd - 50%	15/10/2014
YD44236	CT	33	Mark Pocklington - 50%, 650393 B.C. Ltd - 50%	15/10/2014
YD44237	CT	34	Mark Pocklington - 50%, 650393 B.C. Ltd - 50%	15/10/2014
YD11840	CT	35	Mark Pocklington - 50%, 650393 B.C. Ltd - 50%	15/10/2014
YD44225	CT	36	Mark Pocklington - 50%, 650393 B.C. Ltd - 50%	15/10/2014
YD44226	CT	37	Mark Pocklington - 50%, 650393 B.C. Ltd - 50%	15/10/2014
YD44227	CT	38	Mark Pocklington - 50%, 650393 B.C. Ltd - 50%	15/10/2014
YD44228	CT	39	Mark Pocklington - 50%, 650393 B.C. Ltd - 50%	15/10/2014
YD44229	CT	40	Mark Pocklington - 50%, 650393 B.C. Ltd - 50%	15/10/2014
YD44261	Leota CT	1	Mark Pocklington - 50%, 650393 B.C. Ltd - 50%	15/04/2012
YD44262	Leota CT	2	Mark Pocklington - 50%, 650393 B.C. Ltd - 50%	15/04/2012
YD44263	Leota CT	3	Mark Pocklington - 50%, 650393 B.C. Ltd - 50%	15/04/2012
YD44264	Leota CT	4	Mark Pocklington - 50%, 650393 B.C. Ltd - 50%	15/04/2012
YD44265	Leota CT	5	Mark Pocklington - 50%, 650393 B.C. Ltd - 50%	15/04/2012
YD44266	Leota CT	6	Mark Pocklington - 50%, 650393 B.C. Ltd - 50%	15/04/2012

Geochemical Report on the Grouping HD03143 Claims, Leota Claim Block, Yukon Territory, Canada

YD44267	Leota CT	7	Mark Pocklington - 50%, 650393 B.C. Ltd - 50%	15/04/2012
YD44268	Leota CT	8	Mark Pocklington - 50%, 650393 B.C. Ltd - 50%	15/04/2012
YD44269	Leota CT	9	Mark Pocklington - 50%, 650393 B.C. Ltd - 50%	15/04/2012
YD44270	Leota CT	10	Mark Pocklington - 50%, 650393 B.C. Ltd - 50%	15/04/2012
YD44271	Leota CT	11	Mark Pocklington - 50%, 650393 B.C. Ltd - 50%	15/04/2012
YD44272	Leota CT	12	Mark Pocklington - 50%, 650393 B.C. Ltd - 50%	15/04/2012
YD44273	Leota CT	13	Mark Pocklington - 50%, 650393 B.C. Ltd - 50%	15/04/2012
YD44274	Leota CT	14	Mark Pocklington - 50%, 650393 B.C. Ltd - 50%	15/04/2012
YD44275	Leota CT	15	Mark Pocklington - 50%, 650393 B.C. Ltd - 50%	15/04/2012
YD11814	GC	1	Mark Pocklington - 50%, 650393 B.C. Ltd - 50%	15/10/2014
YD11815	GC	2	Mark Pocklington - 50%, 650393 B.C. Ltd - 50%	15/10/2014
YD11816	GC	3	Mark Pocklington - 50%, 650393 B.C. Ltd - 50%	15/10/2014
YD11817	GC	4	Mark Pocklington - 50%, 650393 B.C. Ltd - 50%	15/10/2014
YD11830	GC	5	Mark Pocklington - 50%, 650393 B.C. Ltd - 50%	15/10/2014
YD11831	GC	6	Mark Pocklington - 50%, 650393 B.C. Ltd - 50%	15/10/2014
YD11832	GC	7	Mark Pocklington - 50%, 650393 B.C. Ltd - 50%	15/10/2014
YD11833	GC	8	Mark Pocklington - 50%, 650393 B.C. Ltd - 50%	15/10/2014
YD11834	GC	9	Mark Pocklington - 50%, 650393 B.C. Ltd - 50%	15/10/2014
YD11835	GC	10	Mark Pocklington - 50%, 650393 B.C. Ltd - 50%	15/10/2014
YD11836	GC	11	Mark Pocklington - 50%, 650393 B.C. Ltd - 50%	15/10/2014
YD11837	GC	12	Mark Pocklington - 50%, 650393 B.C. Ltd - 50%	15/10/2014
YD11838	GC	13	Mark Pocklington - 50%, 650393 B.C. Ltd - 50%	15/10/2014
YD11839	GC	14	Mark Pocklington - 50%, 650393 B.C. Ltd - 50%	15/10/2014
YD44292	Leota GC	15	Mark Pocklington - 50%, 650393 B.C. Ltd - 50%	31/10/2014
YD44293	Leota GC	16	Mark Pocklington - 50%, 650393 B.C. Ltd - 50%	31/10/2014
YD44294	Leota GC	17	Mark Pocklington - 50%, 650393 B.C. Ltd - 50%	31/10/2014
YD48541	Leota GC	18	Mark Pocklington - 50%, 650393 B.C. Ltd - 50%	31/10/2014
YD48542	Leota GC	19	Mark Pocklington - 50%, 650393 B.C. Ltd - 50%	31/10/2014
YD48543	Leota GC	20	Mark Pocklington - 50%, 650393 B.C. Ltd - 50%	31/10/2014
YD48544	Leota GC	21	Mark Pocklington - 50%, 650393 B.C. Ltd - 50%	31/10/2014
YD48545	Leota GC	22	Mark Pocklington - 50%, 650393 B.C. Ltd - 50%	31/10/2014
YD48546	Leota GC	23	Mark Pocklington - 50%, 650393 B.C. Ltd - 50%	31/10/2014
YD48547	Leota GC	24	Mark Pocklington - 50%, 650393 B.C. Ltd - 50%	31/10/2014
YD48548	Leota GC	25	Mark Pocklington - 50%, 650393 B.C. Ltd - 50%	31/10/2014
YD89559	Leota GC	26	Mark Pocklington - 50%, 650393 B.C. Ltd - 50%	31/10/2014
YD89560	Leota GC	27	Mark Pocklington - 50%, 650393 B.C. Ltd - 50%	31/10/2015
YD89561	Leota GC	28	Mark Pocklington - 50%, 650393 B.C. Ltd - 50%	31/10/2014
YD89562	Leota GC	29	Mark Pocklington - 50%, 650393 B.C. Ltd - 50%	31/10/2014
YD89553	Leota GC	30	Mark Pocklington - 50%, 650393 B.C. Ltd - 50%	31/10/2014
YD89554	Leota GC	31	Mark Pocklington - 50%, 650393 B.C. Ltd - 50%	31/10/2014
YD89555	Leota GC	32	Mark Pocklington - 50%, 650393 B.C. Ltd - 50%	31/10/2014
YD89556	Leota GC	33	Mark Pocklington - 50%, 650393 B.C. Ltd - 50%	31/10/2014
YD89557	Leota GC	34	Mark Pocklington - 50%, 650393 B.C. Ltd - 50%	31/10/2014
YD89558	Leota GC	35	Mark Pocklington - 50%, 650393 B.C. Ltd - 50%	31/10/2014
YD89529	Leota GC	36	Mark Pocklington - 50%, 650393 B.C. Ltd - 50%	31/10/2014
YD89530	Leota GC	37	Mark Pocklington - 50%, 650393 B.C. Ltd - 50%	31/10/2014
YD89531	Leota GC	38	Mark Pocklington - 50%, 650393 B.C. Ltd - 50%	31/10/2014
YD89532	Leota GC	39	Mark Pocklington - 50%, 650393 B.C. Ltd - 50%	31/10/2014
YD89533	Leota GC	40	Mark Pocklington - 50%, 650393 B.C. Ltd - 50%	31/10/2014
YD89534	Leota GC	41	Mark Pocklington - 50%, 650393 B.C. Ltd - 50%	31/10/2014

Geochemical Report on the Grouping HD03143 Claims, Leota Claim Block, Yukon Territory, Canada

YD89535	Leota GC	42	Mark Pocklington - 50%, 650393 B.C. Ltd - 50%	31/10/2014
YD89536	Leota GC	43	Mark Pocklington - 50%, 650393 B.C. Ltd - 50%	31/10/2014
YD89537	Leota GC	44	Mark Pocklington - 50%, 650393 B.C. Ltd - 50%	31/10/2014
YD89538	Leota GC	45	Mark Pocklington - 50%, 650393 B.C. Ltd - 50%	31/10/2014
YD89539	Leota GC	46	Mark Pocklington - 50%, 650393 B.C. Ltd - 50%	31/10/2014
YD89540	Leota GC	47	Mark Pocklington - 50%, 650393 B.C. Ltd - 50%	31/10/2014
YD89541	Leota GC	48	Mark Pocklington - 50%, 650393 B.C. Ltd - 50%	31/10/2014
YD89542	Leota GC	49	Mark Pocklington - 50%, 650393 B.C. Ltd - 50%	31/10/2014
YD89543	Leota GC	50	Mark Pocklington - 50%, 650393 B.C. Ltd - 50%	31/10/2014
YD89544	Leota GC	51	Mark Pocklington - 50%, 650393 B.C. Ltd - 50%	31/10/2014
YD89546	Leota GC	53	Mark Pocklington - 50%, 650393 B.C. Ltd - 50%	31/10/2014
YD89547	Leota GC	54	Mark Pocklington - 50%, 650393 B.C. Ltd - 50%	31/10/2014
YD89548	Leota GC	55	Mark Pocklington - 50%, 650393 B.C. Ltd - 50%	31/10/2014
YD89549	Leota GC	56	Mark Pocklington - 50%, 650393 B.C. Ltd - 50%	31/10/2014
YD89550	Leota GC	57	Mark Pocklington - 50%, 650393 B.C. Ltd - 50%	31/10/2014
YD89551	Leota GC	58	Mark Pocklington - 50%, 650393 B.C. Ltd - 50%	31/10/2014
YD89552	Leota GC	59	Mark Pocklington - 50%, 650393 B.C. Ltd - 50%	31/10/2014
YD44291	Leota GC A		Mark Pocklington - 50%, 650393 B.C. Ltd - 50%	31/10/2015
YD44290	Leota GC B		Mark Pocklington - 50%, 650393 B.C. Ltd - 50%	31/10/2015
YD44276	Leota Gor	1	Mark Pocklington - 50%, 650393 B.C. Ltd - 50%	31/10/2014
YD44277	Leota Gor	2	Mark Pocklington - 50%, 650393 B.C. Ltd - 50%	31/10/2014
YD44278	Leota Gor	3	Mark Pocklington - 50%, 650393 B.C. Ltd - 50%	31/10/2014
YD44279	Leota Gor	4	Mark Pocklington - 50%, 650393 B.C. Ltd - 50%	31/10/2014
YD44280	Leota Gor	5	Mark Pocklington - 50%, 650393 B.C. Ltd - 50%	31/10/2014
YD44281	Leota Gor	6	Mark Pocklington - 50%, 650393 B.C. Ltd - 50%	31/10/2014
YD44282	Leota Gor	7	Mark Pocklington - 50%, 650393 B.C. Ltd - 50%	31/10/2014
YD44283	Leota Gor	8	Mark Pocklington - 50%, 650393 B.C. Ltd - 50%	31/10/2014
YD44284	Leota Gor	9	Mark Pocklington - 50%, 650393 B.C. Ltd - 50%	31/10/2014
YD44285	Leota Gor	10	Mark Pocklington - 50%, 650393 B.C. Ltd - 50%	31/10/2014
YD44286	Leota Gor	11	Mark Pocklington - 50%, 650393 B.C. Ltd - 50%	31/10/2014
YD44287	Leota Gor	12	Mark Pocklington - 50%, 650393 B.C. Ltd - 50%	31/10/2014
YD44288	Leota Gor	13	Mark Pocklington - 50%, 650393 B.C. Ltd - 50%	31/10/2014
YD44289	Leota Gor	14	Mark Pocklington - 50%, 650393 B.C. Ltd - 50%	31/10/2014
YD48549	Leota Gor	15	Mark Pocklington - 50%, 650393 B.C. Ltd - 50%	31/10/2014
YD48550	Leota Gor	16	Mark Pocklington - 50%, 650393 B.C. Ltd - 50%	31/10/2014
YD48551	Leota Gor	17	Mark Pocklington - 50%, 650393 B.C. Ltd - 50%	31/10/2014
YD48552	Leota Gor	18	Mark Pocklington - 50%, 650393 B.C. Ltd - 50%	31/10/2014
YD48553	Leota Gor	19	Mark Pocklington - 50%, 650393 B.C. Ltd - 50%	31/10/2014
YD48554	Leota Gor	20	Mark Pocklington - 50%, 650393 B.C. Ltd - 50%	31/10/2014
YD48555	Leota Gor	21	Mark Pocklington - 50%, 650393 B.C. Ltd - 50%	31/10/2014
YD48556	Leota Gor	22	Mark Pocklington - 50%, 650393 B.C. Ltd - 50%	31/10/2014
YD48557	Leota Gor	23	Mark Pocklington - 50%, 650393 B.C. Ltd - 50%	31/10/2014
YD48558	Leota Gor	24	Mark Pocklington - 50%, 650393 B.C. Ltd - 50%	31/10/2014
YD48559	Leota Gor	25	Mark Pocklington - 50%, 650393 B.C. Ltd - 50%	31/10/2014
YD48560	Leota Gor	26	Mark Pocklington - 50%, 650393 B.C. Ltd - 50%	31/10/2014
YD48561	Leota Gor	27	Mark Pocklington - 50%, 650393 B.C. Ltd - 50%	31/10/2014
YD89501	Leota Gor	28	Mark Pocklington - 50%, 650393 B.C. Ltd - 50%	31/10/2014
YD89502	Leota Gor	29	Mark Pocklington - 50%, 650393 B.C. Ltd - 50%	31/10/2014
YD89503	Leota Gor	30	Mark Pocklington - 50%, 650393 B.C. Ltd - 50%	31/10/2014
YD89504	Leota Gor	31	Mark Pocklington - 50%, 650393 B.C. Ltd - 50%	31/10/2014

Geochemical Report on the Grouping HD03143 Claims, Leota Claim Block, Yukon Territory, Canada

YD89505	Leota Gor	32	Mark Pocklington - 50%, 650393 B.C. Ltd - 50%	31/10/2014
YD89506	Leota Gor	33	Mark Pocklington - 50%, 650393 B.C. Ltd - 50%	31/10/2014
YD89507	Leota Gor	34	Mark Pocklington - 50%, 650393 B.C. Ltd - 50%	31/10/2014
YD89508	Leota Gor	35	Mark Pocklington - 50%, 650393 B.C. Ltd - 50%	31/10/2014
YD89509	Leota Gor	36	Mark Pocklington - 50%, 650393 B.C. Ltd - 50%	31/10/2014
YD89510	Leota Gor	37	Mark Pocklington - 50%, 650393 B.C. Ltd - 50%	31/10/2014
YD89511	Leota Gor	38	Mark Pocklington - 50%, 650393 B.C. Ltd - 50%	31/10/2014
YD89512	Leota Gor	39	Mark Pocklington - 50%, 650393 B.C. Ltd - 50%	31/10/2014
YD89513	Leota Gor	40	Mark Pocklington - 50%, 650393 B.C. Ltd - 50%	31/10/2014
YD89514	Leota Gor	41	Mark Pocklington - 50%, 650393 B.C. Ltd - 50%	31/10/2014
YD89515	Leota Gor	42	Mark Pocklington - 50%, 650393 B.C. Ltd - 50%	31/10/2014
YD89516	Leota Gor	43	Mark Pocklington - 50%, 650393 B.C. Ltd - 50%	31/10/2014
YD89517	Leota Gor	44	Mark Pocklington - 50%, 650393 B.C. Ltd - 50%	31/10/2014
YD89518	Leota Gor	45	Mark Pocklington - 50%, 650393 B.C. Ltd - 50%	31/10/2014
YD89519	Leota Gor	46	Mark Pocklington - 50%, 650393 B.C. Ltd - 50%	31/10/2014
YD89520	Leota Gor	47	Mark Pocklington - 50%, 650393 B.C. Ltd - 50%	31/10/2014
YD89521	Leota Gor	48	Mark Pocklington - 50%, 650393 B.C. Ltd - 50%	31/10/2014
YD89522	Leota Gor	49	Mark Pocklington - 50%, 650393 B.C. Ltd - 50%	31/10/2014
YD89523	Leota Gor	50	Mark Pocklington - 50%, 650393 B.C. Ltd - 50%	31/10/2014
YD89524	Leota Gor	51	Mark Pocklington - 50%, 650393 B.C. Ltd - 50%	31/10/2014
YD89525	Leota Gor	52	Mark Pocklington - 50%, 650393 B.C. Ltd - 50%	31/10/2014
YD89526	Leota Gor	53	Mark Pocklington - 50%, 650393 B.C. Ltd - 50%	31/10/2014
YD89527	Leota Gor	54	Mark Pocklington - 50%, 650393 B.C. Ltd - 50%	31/10/2014
YD89528	Leota Gor	55	Mark Pocklington - 50%, 650393 B.C. Ltd - 50%	31/10/2014
YD11801	HC	40	Mark Pocklington - 50%, 650393 B.C. Ltd - 50%	15/10/2014
YD11802	HC	41	Mark Pocklington - 50%, 650393 B.C. Ltd - 50%	15/10/2014
YD11803	HC	42	Mark Pocklington - 50%, 650393 B.C. Ltd - 50%	15/10/2014
YD11804	HC	43	Mark Pocklington - 50%, 650393 B.C. Ltd - 50%	15/10/2014
YD11805	HC	44	Mark Pocklington - 50%, 650393 B.C. Ltd - 50%	15/10/2014
YD11806	HC	45	Mark Pocklington - 50%, 650393 B.C. Ltd - 50%	15/10/2014
YD11807	HC	46	Mark Pocklington - 50%, 650393 B.C. Ltd - 50%	15/10/2014
YD11808	HC	47	Mark Pocklington - 50%, 650393 B.C. Ltd - 50%	15/10/2014
YD11809	HC	48	Mark Pocklington - 50%, 650393 B.C. Ltd - 50%	15/10/2014
YD11810	HC	49	Mark Pocklington - 50%, 650393 B.C. Ltd - 50%	15/10/2014
YD11811	HC	50	Mark Pocklington - 50%, 650393 B.C. Ltd - 50%	15/10/2014
YD11812	HC	51	Mark Pocklington - 50%, 650393 B.C. Ltd - 50%	15/10/2014
YD11813	HC	52	Mark Pocklington - 50%, 650393 B.C. Ltd - 50%	15/10/2014