

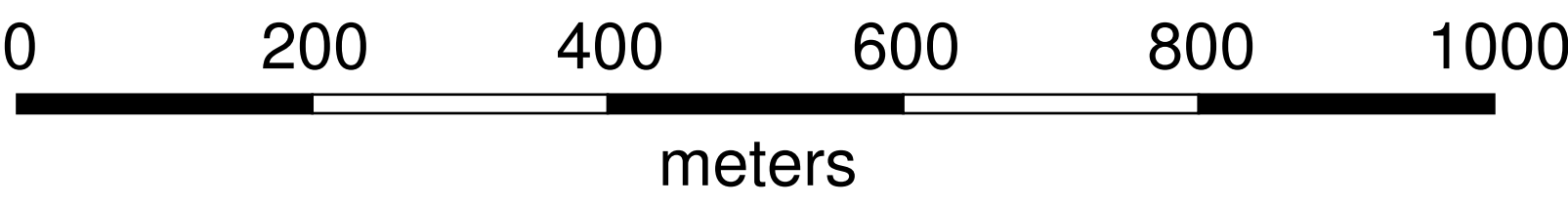
Project Information:
Survey by: SJ Geophysics Ltd.
Processing by: SJ Geophysics Ltd.
Survey Date: Aug.–Sept., 2017

Instrumentation:
Magnetometer: GEM–Systems GSM–19 Overhauser Magnetometer

Mapping Information:
Datum: NAD83
Projection: UTM Zone 8N
Mapping Date: 13–Oct–2017

Ground Magnetic Survey

Grid Map

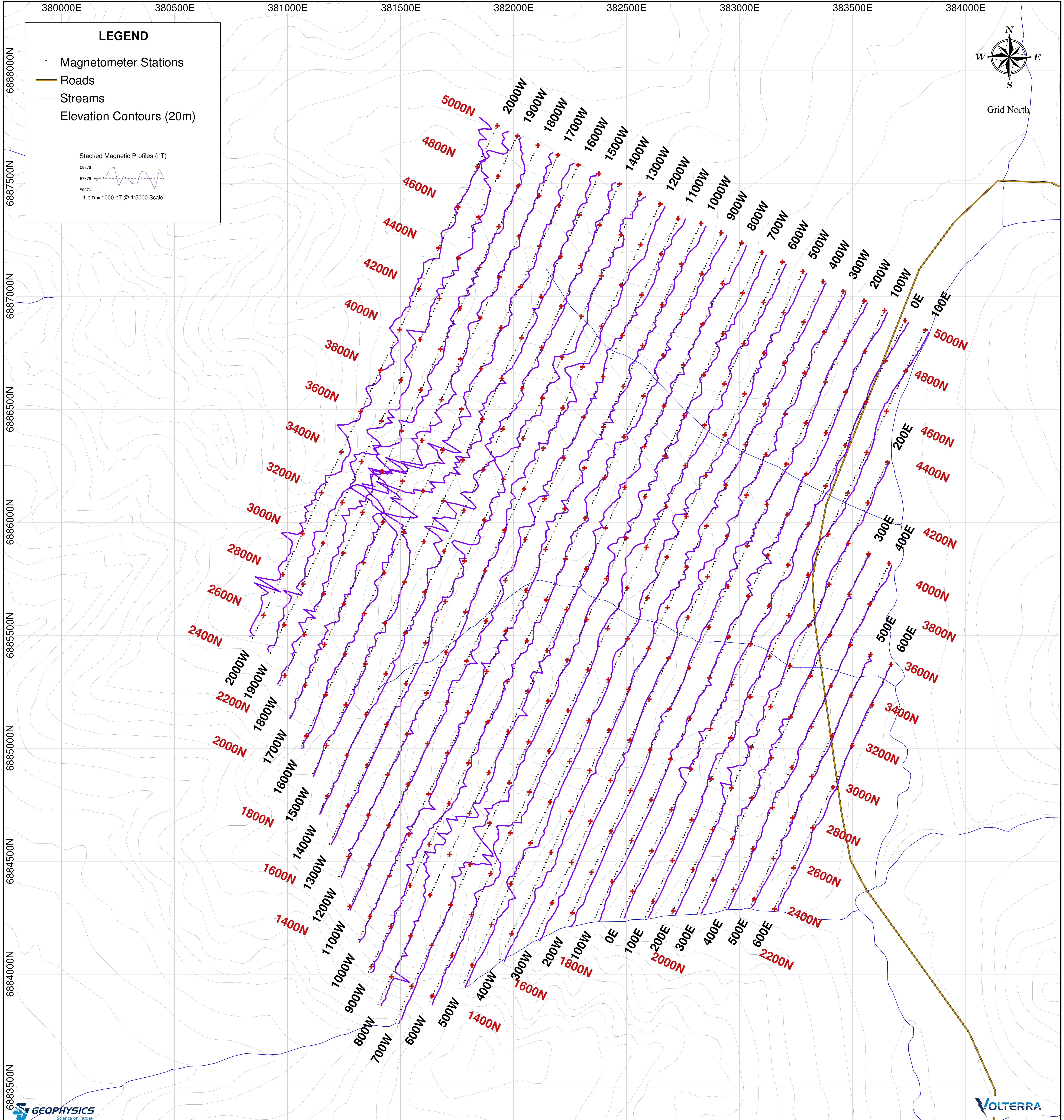


Rockhaven Resources Ltd.

Klaza Property

Rusk Grid

Yukon Territory, Canada

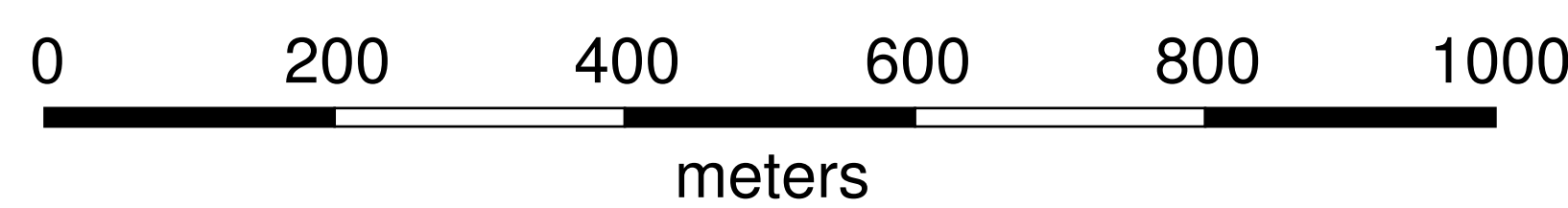


Project Information:
Survey by: SJ Geophysics Ltd.
Processing by: SJ Geophysics Ltd.
Survey Date: Aug.–Sept., 2017

Instrumentation:
Magnetometer: GEM–Systems GSM–19 Overhauser Magnetometer

Mapping Information:
Datum: NAD83
Projection: UTM Zone 8N
Mapping Date: 13–Oct–2017

Ground Magnetic Survey
Stacked Total Magnetic Intensity Profiles Map



Rockhaven Resources Ltd.
Klaza Property
Rusk Grid
Yukon Territory, Canada

