

ARCHER, CATHRO & ASSOCIATES (1981) LIMITED  
1016 -510 West Hastings Street  
Vancouver, B.C. V6B 1L8

Telephone: 604-688-2568

Fax: 604-688-2578

---

**ASSESSMENT REPORT**

describing

**GROUND SURVEYING, ORTHOPHOTO CREATION AND  
CONTOUR GENERATION**

Field work performed on July 7, 2015

at the

**SAYYEA PROPERTY**

SAYYEA 1-102 YD33891-YD33992  
SAYYEA 103-198 YE29603-YE29698

NTS 105B/09 and 105B/10  
Latitude 60°40'N; Longitude 130°31'W

located in the

Watson Lake Mining District  
Yukon Territory

prepared by

Archer, Cathro & Associates (1981) Limited

for

**STRATEGIC METALS LTD.**

by

H. Burrell, P.Geol.

February 2016

## **CONTENTS**

STATEMENT OF EXPENDITURES

## **APPENDICES**

- I      PHYSICAL COPY OF UNDERHILL GEOMATIC'S REPORT
- II     DIGITAL COPY OF UNDERHILL GEOMATIC'S REPORT

Statement of Expenditures  
Sayyea 1-198 Mineral Claims  
March 3, 2016

Contract Orthophotos (including management)

Underhill Geomatics Ltd.	\$23,289.58
Trans North Helicopters	2,393.88
D. Eaton (geologist) 3 hours March to December at \$120/hr	378.00
H. Burrell (geologist) 3 hours March to December at \$106/hr	318.00
	<u>\$26,379.46</u>

198 claims = \$133.30/claim

**APPENDIX I**

**PHYSICAL COPY OF UNDERHILL GEOMATIC'S REPORT**

## SAYYEA

Coordinates are NAD 83(CSRS) Zone 9 derived from Least Squares adjustment of GPS observations holding values of 19 and 23 fixed in 3D
Coordinates of 19 and 23 are derived from natural Resources Canada PPP Services (Precise Point Positioning)
Elevations are Orthometric derived from CGVD28 datum and HTv2.0 Geoid

	NORTHING	EASTING	ELEVATION OF GROUND
19	6702107.503	421084.348	1151.859
23	6701172.288	430853.668	1268.879
24	6724300.651	409724.829	1296.268
28	6723414.542	418679.995	1505.254
32	6729839.034	410300.136	1476.566
36	6729949.598	420159.040	1460.475

Not photo ID for Sayyea


Not photo ID for Sayyea

Page \_\_\_\_\_

SAYEA

Pt: 24

Sketch/Additional Notes:




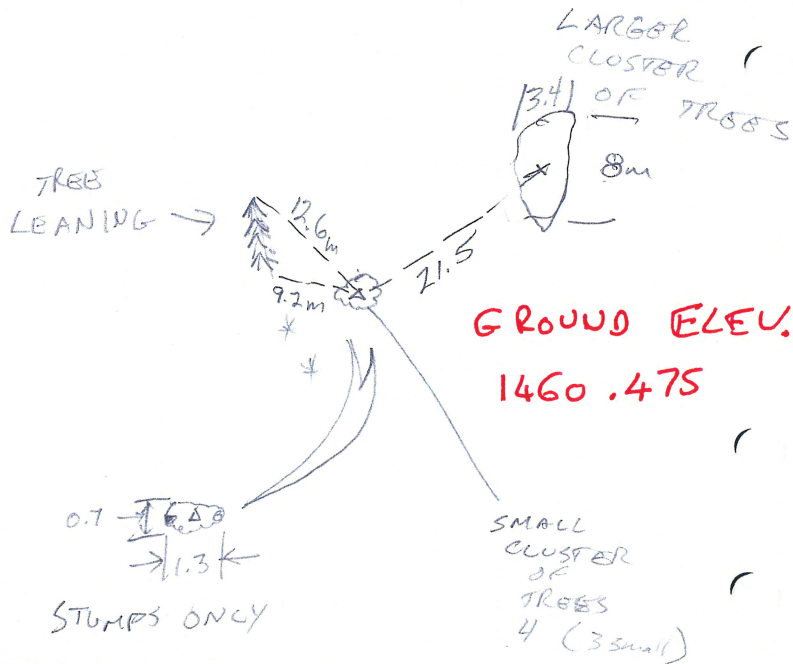
UNDERHILL GEOMATICS LTD.  
PROFESSIONAL LAND SURVEYORS  
4081 Fourth Ave, Whitehorse, Yukon Y1A 1H3  
Phone: (867) 668 2048 Fax: (867) 668 4456

Page \_\_\_\_\_

SAYTEA

Pt: 36

Sketch/Additional Notes:



UNDERHILL GEOMATICS LTD.

PROFESSIONAL LAND SURVEYORS

4081 Fourth Ave, Whitehorse, Yukon Y1A 1H3  
Phone: (867) 668 2048 Fax: (867) 668 4456

UNDERHILL  
GEOMATICS LTD.




Page \_\_\_\_\_

SAYYEA


Pt: 32

**Sketch/Additional Notes:**



2 LARGE  
ROCK OUTCROP  
SIDE OF MNT.

GROUND ELEV.  
1476.566




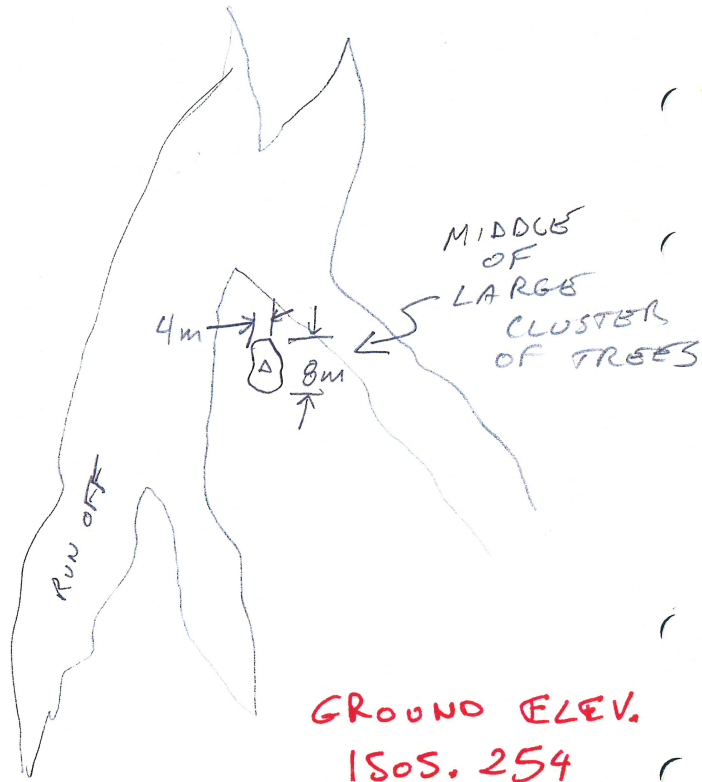
**UNDERHILL GEOMATICS LTD.**  
PROFESSIONAL LAND SURVEYORS  
4081 Fourth Ave, Whitehorse, Yukon Y1A 1H3  
Phone: (867) 668 2048 Fax: (867) 668 4456

SATYEA

Page \_\_\_\_\_  
Pt: 28



Sketch/Additional Notes:



UNDERHILL GEOMATICS LTD.  
PROFESSIONAL LAND SURVEYORS  
4081 Fourth Ave, Whitehorse, Yukon Y1A 1H3  
Phone: (867) 668 2048 Fax: (867) 668 4456

**APPENDIX II**

**DIGITAL COPY OF UNDERHILL GEOMATIC'S REPORT**