

ARCHER, CATHRO & ASSOCIATES (1981) LIMITED
1016 -510 West Hastings Street
Vancouver, B.C. V6B 1L8

Telephone: 604-688-2568

Fax: 604-688-2578

ASSESSMENT REPORT

describing

GROUND SURVEYING, ORTHOPHOTO CREATION AND CONTOUR GENERATION

Field work performed on July 7, 2015

at the

PIGSKIN/QB PROPERTY

PIGSKIN 1-28	YB75518-YB75545	QB 29-60	YB83119-YB83150
QB 1-8	YB75490-YB75497	QB 61-80	YB83151-YB83170
QB 9-14	YB75498-YB75503	QB 85-104	YB83175-YB83194
QB 15-22	YB75504-YB75511	QB 105-124	YB90003-YB90022
QB 23-28	YB75512-YB75517	QB 125-128	YB91816-YB91819

NTS 105B/07 and 105B/08
Latitude 60°25'N; Longitude 130°27'W

located in the

Watson Lake Mining District
Yukon Territory

prepared by

Archer, Cathro & Associates (1981) Limited

for

STRATEGIC METALS LTD.

by

H. Burrell, P.Geol.

January 2016

CONTENTS

STATEMENT OF EXPENDITURES

APPENDICES

- I PHYSICAL COPY OF UNDERHILL GEOMATIC'S REPORT
- II DIGITAL COPY OF UNDERHILL GEOMATIC'S REPORT

Statement of Expenditures
QB 1-80, 85-128 and Pigskin 1-28 Mineral Claims
January 29, 2016

Contract Orthophotos (including management)

Underhill Geomatics Ltd.	\$18,333.29
Trans North Helicopters	2,393.88
H. Burrell (geologist) 2 hours December at \$106/hr	<u>222.60</u>
	<u>\$20,949.77</u>

152 claims = \$137.83/claim

APPENDIX I

PHYSICAL COPY OF UNDERHILL GEOMATIC'S REPORT

QB

Coordinates are NAD 83(CSRs) Zone 9 derived from Least Squares adjustment of GPS observations holding values of 19 and 23 fixed in 3D

Coordinates of 19 and 23 are derived from natural Resources Canada PPP Services (Precise Point Positioning)

Elevations are Orthometric derived from CGVD28 datum and HTv2.0 Geoid


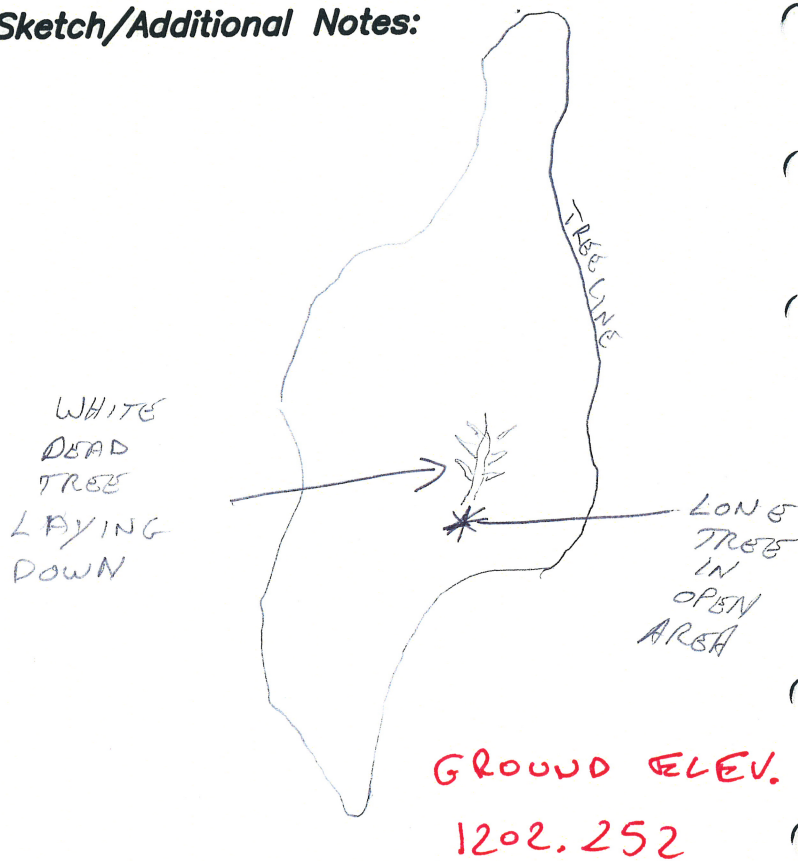
	NORTHING	EASTING	ELEVATION OF GROUND
17	6699864.572	417044.388	1202.252
19	6702107.503	421084.348	1151.859
23	6701172.288	430853.668	1268.879
170	6697485.720	416181.087	1030.679

Page _____

Pt: 17

QB

Sketch/Additional Notes:



UNDERHILL GEOMATICS LTD.
PROFESSIONAL LAND SURVEYORS
4081 Fouth Ave, Whitehorse, Yukon Y1A 1H3
Phone: (867) 668 2048 Fax: (867) 668 4456

Page _____

Pt: 19


QB

Sketch/Additional Notes:



GROUND ELEV.

1151.859



UNDERHILL GEOMATICS LTD.

PROFESSIONAL LAND SURVEYORS

4081 Fourth Ave, Whitehorse, Yukon Y1A 1H3

Phone: (867) 668 2048 Fax: (867) 668 4456

Page _____

Pt: 23


QB

Sketch/Additional Notes:



GROUND ELEV.

1268.879



UNDERHILL GEOMATICS LTD.

PROFESSIONAL LAND SURVEYORS

4081 Fouth Ave, Whitehorse, Yukon Y1A 1H3
Phone: (867) 668 2048 Fax: (867) 668 4456

Page _____

Pt: 170


Sketch/Additional Notes:

QB



ONE LONG
TREE
BESIDE
CREEK

GROUND ELEV.
1030.679



UNDERHILL GEOMATICS LTD.
PROFESSIONAL LAND SURVEYORS
4081 Fouth Ave, Whitehorse, Yukon Y1A 1H3
Phone: (867) 668 2048 Fax: (867) 668 4456

APPENDIX II

DIGITAL COPY OF UNDERHILL GEOMATIC'S REPORT