

ARCHER, CATHRO & ASSOCIATES (1981) LIMITED
1016 - 510 West Hastings Street
Vancouver, B.C. V6B1L8

Telephone: 604-688-2568

Fax: 604-688-2578

ASSESSMENT REPORT

describing

PROSPECTING AND GEOCHEMICAL SAMPLING

at the

HUSKY PROPERTY

Husky 1-18 YC98419-YC98436

NTS 105N/01

Latitude 63°02'N; Longitude 132°33'W

located in the

Mayo Mining District
Yukon Territory

prepared by

Archer, Cathro & Associates (1981) Limited

for

STRATEGIC METALS LTD.

by

S. Eaton, B.Sc. Geology, GIT
March 2010

CONTENTS

INTRODUCTION	1
PROPERTY LOCATION, CLAIM DATA AND ACCESS	1
HISTORY AND PREVIOUS WORK	1
GEOMORPHOLOGY AND CLIMATE	2
REGIONAL GEOLOGY	2
PROPERTY GEOLOGY	4
MINERALIZATION	4
SOIL GEOCHEMISTRY	6
DISCUSSION AND CONCLUSIONS	6
REFERENCES	8

APPENDICES

I	STATEMENT OF QUALIFICATIONS
II	SAMPLING AND ANALYTICAL PROCEDURES
III	ROCK SAMPLE DESCRIPTIONS
IV	CERTIFICATES OF ANALYSIS

TABLES

I	Lithological Units	3
II	Anomalous Thresholds and Peak Values for Rock Samples	5
III	Anomalous Thresholds and Peak Values for Soil Samples	6

FIGURES

<u>No.</u>	<u>Description</u>	<u>Follows Page</u>
1	Property Location	1
2	Claim Locations	1
3	Tectonic Setting	2
4	Regional Geology	3
5	Geological Cross-Section	3
6	Historical Gold Geochemistry	4
7	Historical Silver Geochemistry	4
8	Historical Lead Geochemistry	4
9	Historical Zinc Geochemistry	4
10	Historical Copper Geochemistry	4
11	Historical Arsenic Geochemistry	4
12	Sample Locations	4
13	Gold Geochemistry	4
14	Silver Geochemistry	4
15	Lead Geochemistry	4
16	Zinc Geochemistry	4
17	Copper Geochemistry	4
18	Arsenic Geochemistry	4
19	Bismuth Geochemistry	4
20	Antimony Geochemistry	4

INTRODUCTION

The Husky property covers an area of coincident gold-, silver-, lead-, zinc-, copper-, arsenic-, bismuth- and/or antimony soil and rock geochemistry, which lies within the favourable Tintina Gold Belt in east-central Yukon. The Husky property is owned by Strategic Metals Ltd.

This report describes a one day exploration program that was conducted by Archer, Cathro & Associates (1981) Limited in summer 2009 on behalf of Strategic Metals. The work was performed on July 26 and comprised prospecting and geochemical sampling. The author participated in and directed the program, and her Statement of Qualifications is in Appendix I.

PROPERTY LOCATION, CLAIM DATA AND ACCESS

The Husky property consists of 18 contiguous mineral claims, which are located on NTS map sheet 105N/01 at latitude 63°02' north and longitude 132°33' west (Figure 1). The property covers an area of approximately 350 ha (3.5 sq km). The claims are registered with the Mayo Mining Recorder in the name of Archer Cathro, which holds them in trust for Strategic Metals. Specifics concerning claim registration are tabulated below, while the locations of individual claims are shown on Figure 2.

<u>Claim Name</u>	<u>Grant Number</u>	<u>Expiry Date*</u>
Husky 1-18	YC98419-YC98436	July 20, 2010

* Expiry date does not include 2009 work that has not yet been filed for assessment credit.

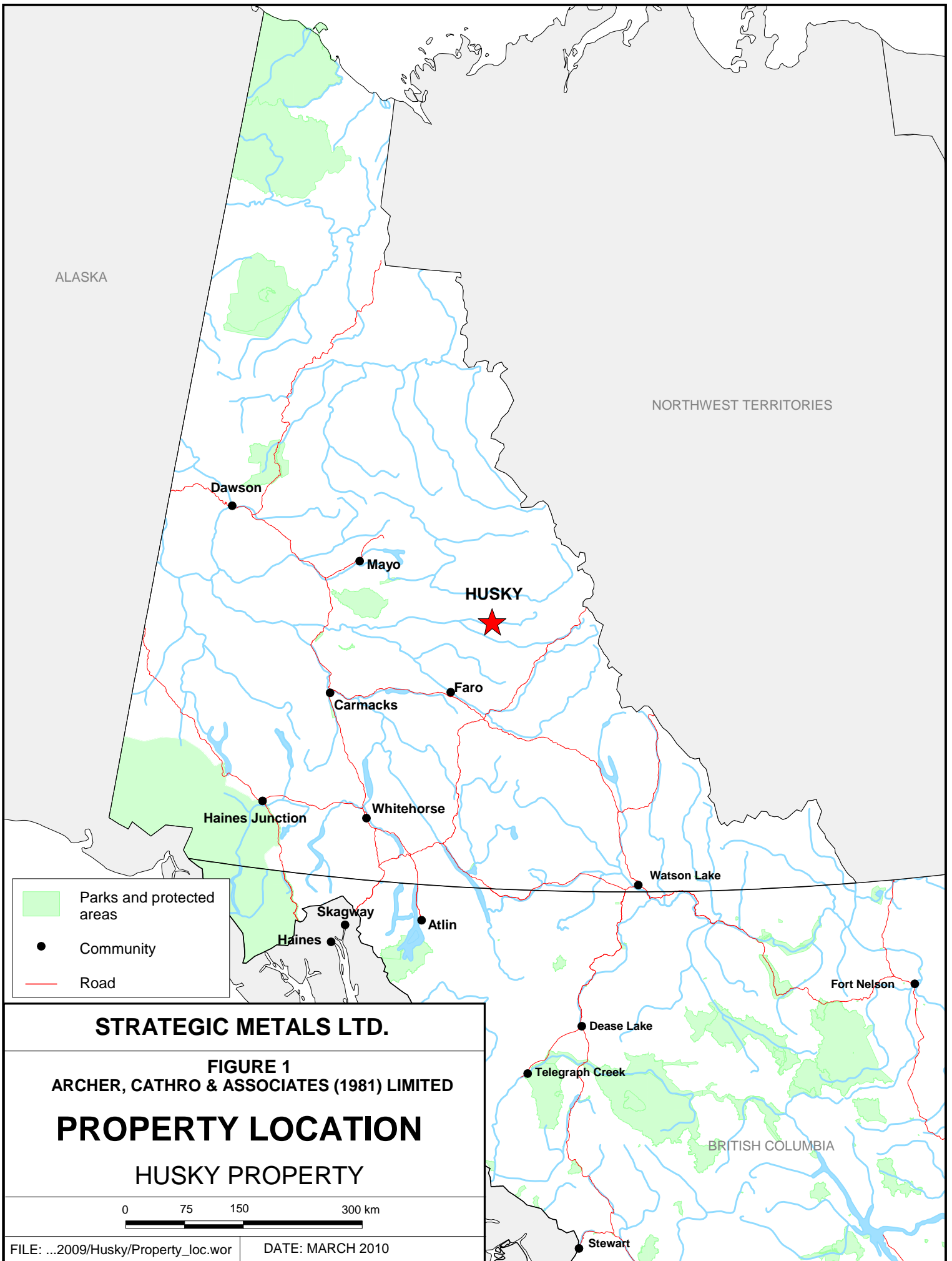
Access to and from the property was provided by a Bell 206B helicopter operated by Transnorth Helicopters from its base at the Ross River airport, located 120 km to the south.

HISTORY AND PREVIOUS WORK

In 1990, the Geological Survey of Canada conducted a low-density (one sample per 14.2 km²) stream sediment and water sampling survey on NTS map sheet 105N (Friske et al., 1991). Only one sample was taken from creeks draining the area of the Husky property. It returned 95-99th percentile gold (31 ppb) and antimony (11 ppm), with 90-95th percentile lead (28 ppm), arsenic (40 ppm) and bismuth (0.6 ppm), and 50-90th percentile silver (0.2 ppm), zinc (190 ppm) and copper (42 ppm).

In 1998, Viceroy International Exploration Ltd., in the course of a regional gold reconnaissance program, staked the Tarakan 1 to 12 claim block and completed limited geochemical sampling (no record of results is available).

In 1999, Viceroy transferred the claims to NovaGold Resources Inc (Soloviev et al, 2003). That same year, NovaGold performed prospecting, rock and soil geochemical sampling and limited geological mapping on the Tarakan property. Results from this program were favourable and are discussed further in the Mineralization and Soil Geochemistry sections. Although follow-up work was recommended, it was not performed.



ALASKA

NORTHWEST TERRITORIES

HUSKY

Dawson

Mayo

Faro

Carmacks

Haines Junction

Whitehorse

Watson Lake

Skagway

Haines

Atlin

Fort Nelson

Dease Lake

Telegraph Creek

BRITISH COLUMBIA

Stewart


- Parks and protected areas
- Community
- Road

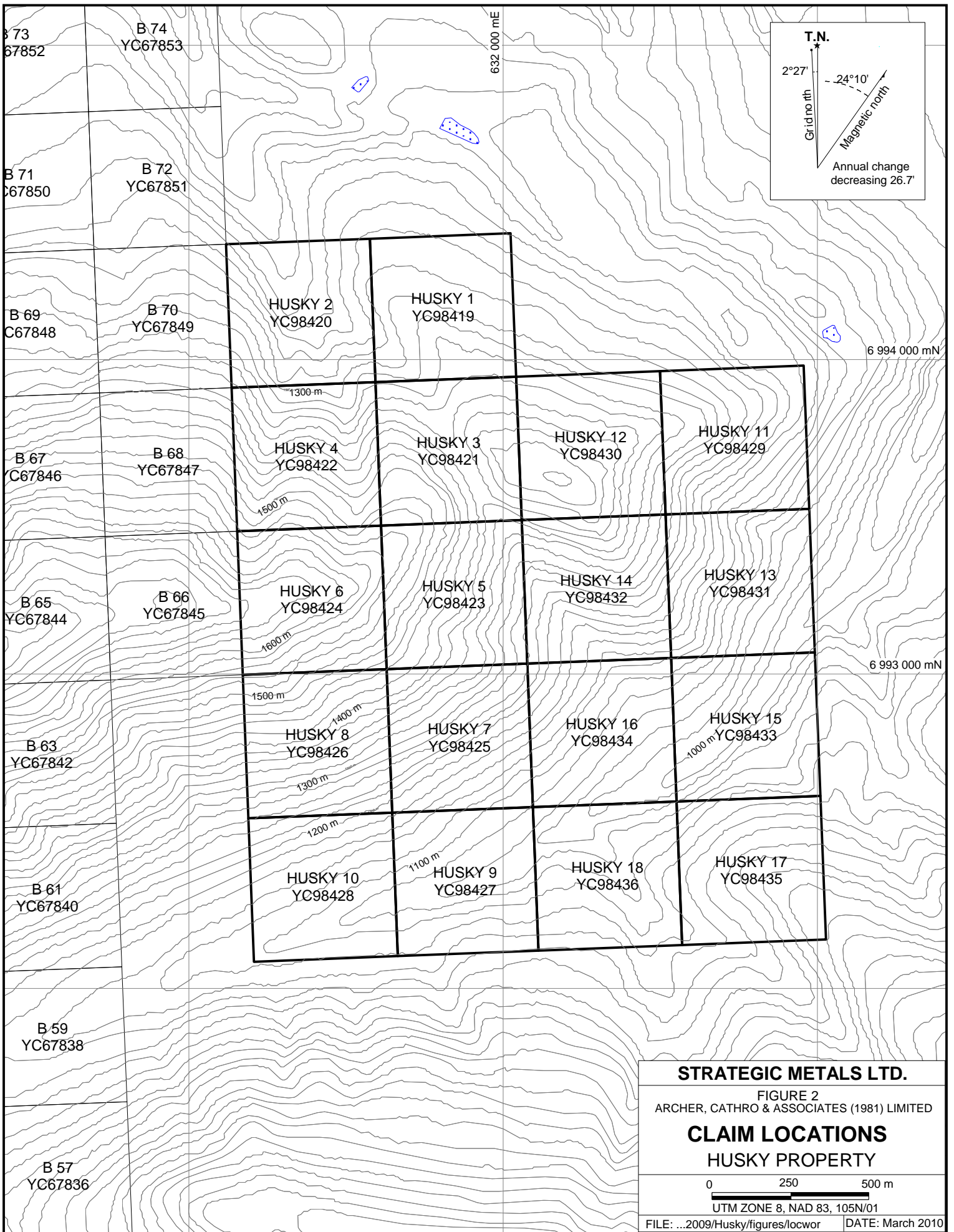
STRATEGIC METALS LTD.

FIGURE 1
ARCHER, CATHRO & ASSOCIATES (1981) LIMITED

PROPERTY LOCATION

HUSKY PROPERTY





B 73
YC67852

B 71
YC67850

B 69
YC67848

B 67
YC67846

B 65
YC67844

B 63
YC67842

B 61
YC67840

B 59
YC67838

B 57
YC67836

B 74
YC67853

B 72
YC67851

B 70
YC67849

B 68
YC67847

B 66
YC67845

B 64
YC67843

HUSKY 2
YC98420

HUSKY 1
YC98419

HUSKY 4
YC98422

HUSKY 3
YC98421

HUSKY 12
YC98430

HUSKY 11
YC98429

HUSKY 6
YC98424

HUSKY 5
YC98423

HUSKY 14
YC98432

HUSKY 13
YC98431

HUSKY 8
YC98426

HUSKY 7
YC98425

HUSKY 16
YC98434

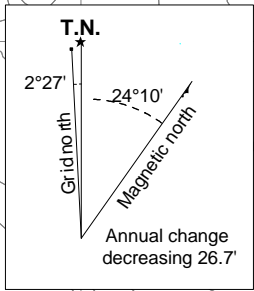
HUSKY 15
YC98433

HUSKY 10
YC98428

HUSKY 9
YC98427

HUSKY 18
YC98436

HUSKY 17
YC98435



STRATEGIC METALS LTD.

FIGURE 2
ARCHER, CATHRO & ASSOCIATES (1981) LIMITED

CLAIM LOCATIONS
HUSKY PROPERTY

0 250 500 m

UTM ZONE 8, NAD 83, 105N/01

FILE: ...2009/Husky/figures/locwor DATE: March 2010

NovaGold subsequently allowed the Tarakan claims to lapse and Strategic Metals staked the Husky 1-18 claims in July 2009.

GEOMORPHOLOGY AND CLIMATE

The Husky property is situated in the Selwyn Mountains and is drained by creeks that flow into the North MacMillan River, which is part of the Yukon River watershed.

The claims cover the eastern end and flanks of an east-northeast trending ridge (informally referred to as Musher's Ridge). Elevations range from about 1700 m above sea level at the crest of Musher's Ridge to 1000 m above sea level along a creek in the southern portion of the claim block. Local topography is moderately to very steep (averaging approximately 27°).

Outcrop is most abundant near the ridge crest, in actively eroding creek beds and in a deep, linear gully (informally referred to as Malamute Gully) that cuts perpendicularly across Musher's Ridge. Soil development is moderate to poor in most areas.

Most of the property lies below treeline; however, the top of the ridge and its upper northern flank are covered by talus and grass. Vegetation primarily consists of mature spruce trees with an understory of low shrubs and moss. The density and size of trees gradually decrease with increasing elevation.

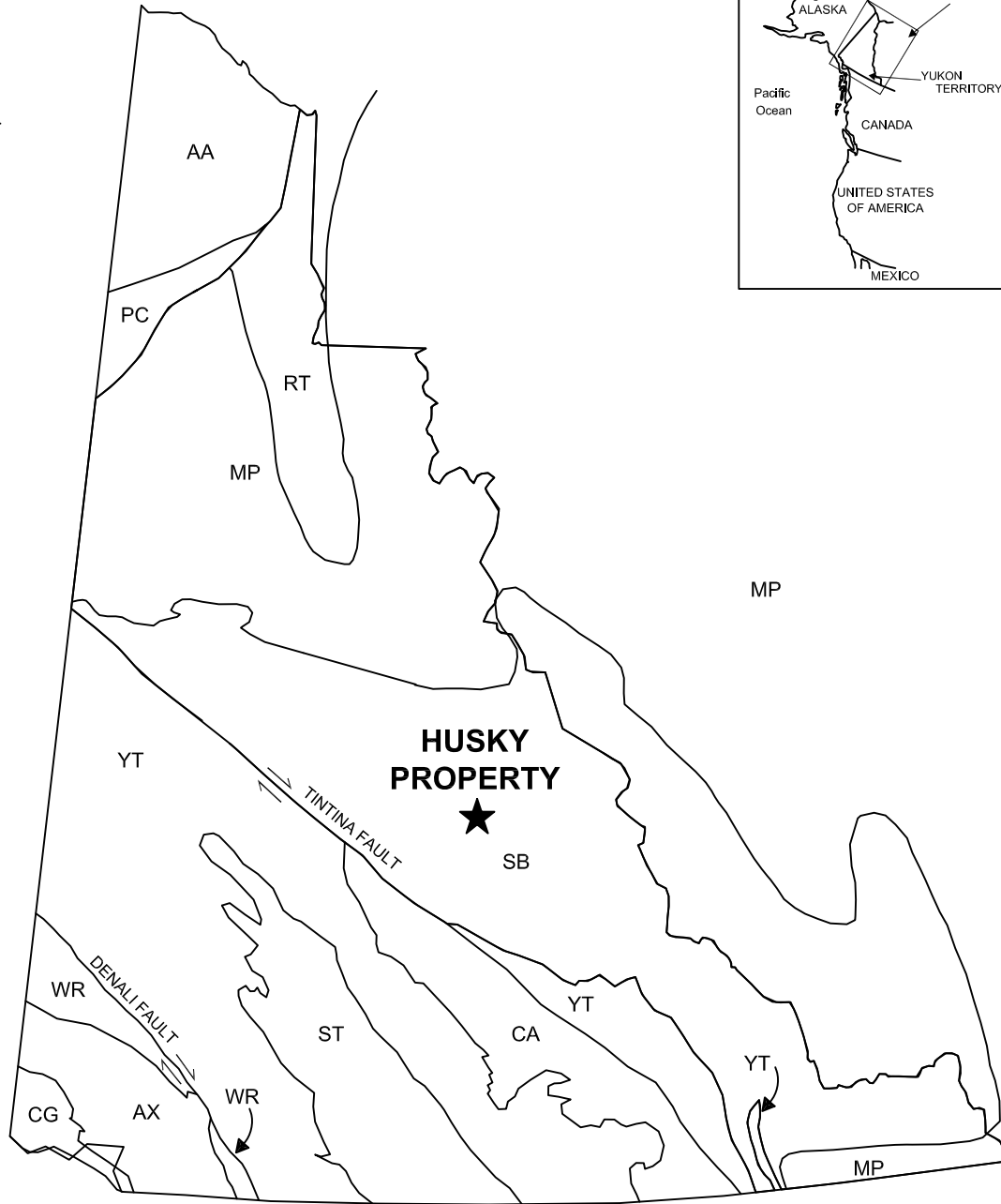
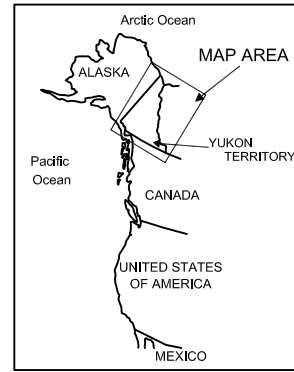
The climate in the Husky area is typical of northern continental regions with long, cold winters, truncated fall and spring seasons and short, mild summers. Although summers are relatively mild, arctic cold fronts often cover the area and snowfall can occur in any month. The property is mostly snow free from early June to late September.

REGIONAL GEOLOGY

In 1995, the Yukon Geological Survey published a geological map of the Lansing area (NTS map sheet 105N) at a 1:250,000 scale (Roots et al, 1995). Gordey and Makepeace (2003) later completed a Yukon-wide geological compilation, which updated the lithological unit names in the Husky area. The following geological descriptions are largely based on the published data.

The Husky property is situated within the Tintina Gold Belt, which comprises a series of Mid to Late Cretaceous granitoid intrusions that extends from central Alaska, across central Yukon to the Yukon-British Columbia border (Soloviev, 2003). In Yukon, the belt is superimposed on Selwyn Basin (Figure 3), an elongate, rift-controlled sedimentary basin that formed along the North American continental margin during Upper Proterozoic to Paleozoic time (Pigage, 2004 and Goodfellow, 2007).

In the eastern Lansing map area, Selwyn Basin is floored by deep water clastic rocks, chert and minor carbonate of Upper Proterozoic to Lower Cambrian Hyland Group, Lower Cambrian Gull Lake Formation and Ordovician to Lower Devonian Road River Group (Figures 4 and 5). These basal units are overlain by Devonian to Mississippian turbidic submarine fan complexes (Earn



ANCESTRAL NORTH AMERICA

- MP Mackenzie Platform
- SB Selwyn Basin
- RT Richardson Trough

TERRANES
Displaced Continental Margin

- AA Arctic Alaska
- CA Cassiar
- PC Porcupine

Pericratonic Terranes

- YT Yukon-Tanana / Slide Mountain

ACCRETED TERRANES

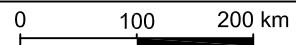
- ST Stikinia / Cache Creek
- AX Alexander
- WR Wrangellia
- CG Chugach

STRATEGIC METALS LTD.

ARCHER, CATHRO & ASSOCIATES (1981) LIMITED

FIGURE 3

**TECTONIC SETTING
HUSKY PROPERTY**



Group), Mississippian quartz arenites (Keno Hill Quartzite) and Early Carboniferous to Permian shallow marine clastic sediments (Mount Christie Formation).

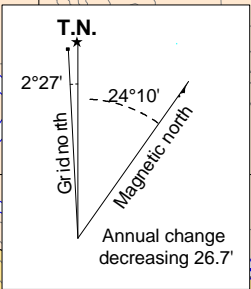
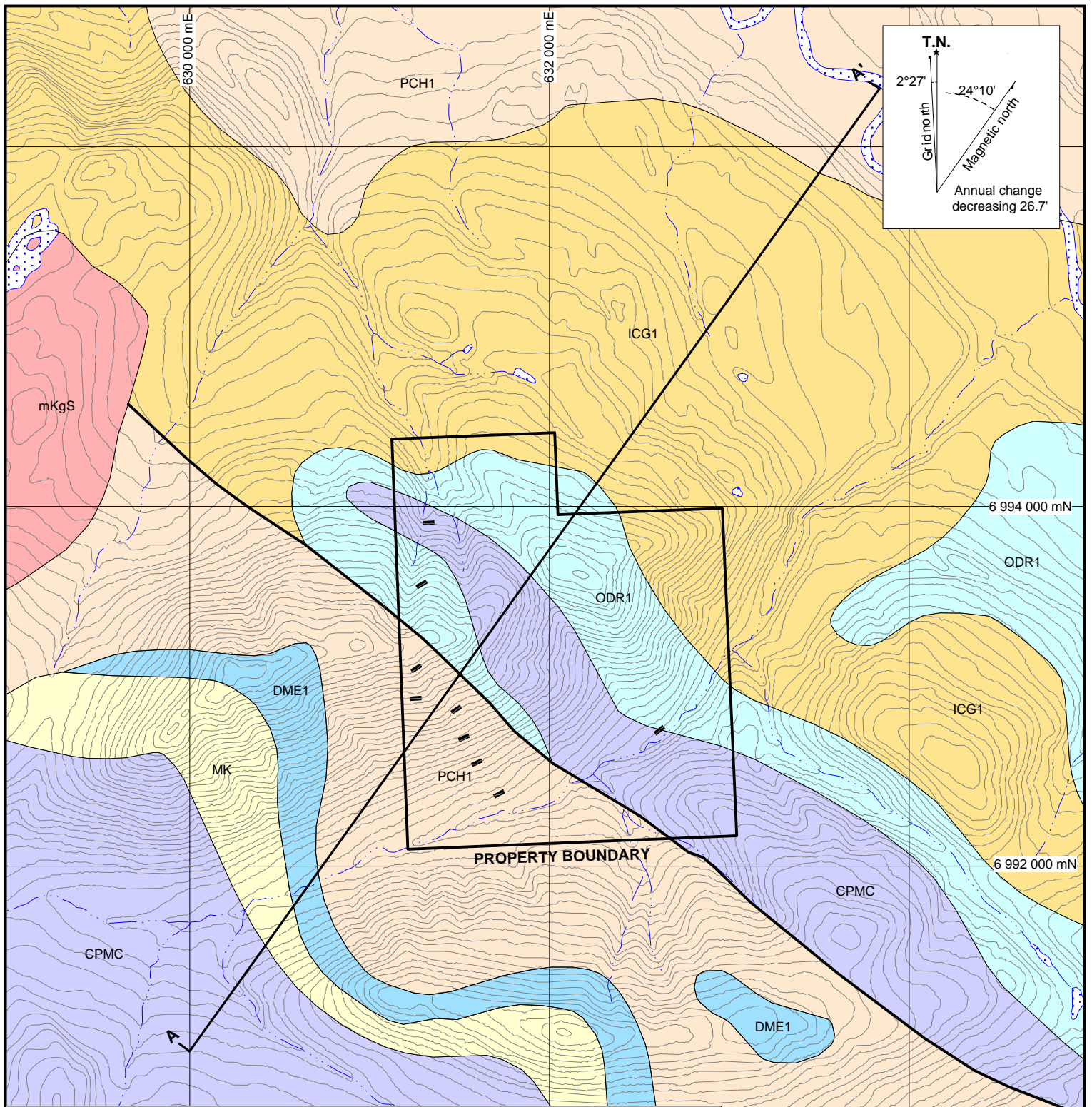
Early Cretaceous northeast-southwest contraction resulted in upright folding of Upper Paleozoic strata and the formation of both high- and low-angle thrusts within Proterozoic and Lower Paleozoic rocks. Most of these faults are strike roughly southeast, dip to the southwest and are sub-parallel to the overall southeast trend of the stratigraphy (Diment, 1997).

The package of Upper Proterozoic to Paleozoic sedimentary strata was intruded by Mid-Cretaceous Tombstone Suite quartz monzonite and granodiorite bodies. The Mt. Selous Batholith, which is about 20 by 12 km in size, is the largest Tombstone Suite pluton in the area and lies approximately 5 km south of the property. The batholith is more or less oval-shaped and is elongated southeast-northwest. Several much smaller satellite stocks have intruded the surrounding sedimentary rocks. The Tombstone Suite intrusive bodies are the only undeformed rocks in the area.

The main lithological units are described in greater detail in the Table I.

Table I – Lithological Units (after Gordey and Makepeace, 2003)

Unit Name	Age	Map Name	Description
Selwyn Suite	Mid-Cretaceous	mKgS	Resistant, blocky, fine to coarse grained equigranular to porphyritic (K-feldspar) biotitic quartz monzonite and granodiorite and minor quartz diorite; minor leuco-quartz monzonite and syenite.
Mount Christie Formation	Carboniferous to Permian	CPMC	Burrowed, interbedded greenish grey cherty shale and green shale; thin to medium bedded, light grey-green to black chert; black siliceous slate and siltstone; minor quartzite, limestone and dolostone; locally abundant, large grey barite nodules.
Keno Hill Quartzite	Mississippian	MK	Massive to thick bedded quartz arenite; thin to medium bedded quartz arenite interstratified with black shale or carbonaceous phyllite; local scour surfaces and shale intraclasts; locally foliated and lineated.
Earn Group	Devonian to Mississippian	DME1	Thin bedded, laminated slate with thin to thickly interbedded fine to medium grained chert-quartz arenite and wacke; thick members of chert pebble conglomerate; black siliceous siltstone; nodular and bedded barite; rare limestone.
Road River Group – Duo Lake Formation	Ordovician to Lower Devonian	ODR1	Black, gun-blue or silvery white weathering black graptolitic shale and black chert; resistant grey weathering, thin to medium bedded, light grey to black, greenish grey or turquoise chert; minor argillaceous limestone.
Gull Lake	Lower Cambrian	ICG1	Shale, siltstone and mudstone, locally bioturbated, with minor quartz sandstone; rare green-grey chert; locally basal limestone and limestone conglomerate; phyllite to quartz-muscovite-biotite schist (\pm garnet \pm sillimanite \pm staurolite \pm andalusite).



- mKgS** Mid-Cretaceous: Selwyn Suite
Biotite quartz monzonite and granodiorite, minor quartz diorite.
- CPMC** Carboniferous to Permian: Mount Christie Shale, chert, slate and siltstone, minor quartzite, limestone and dolostone.
- MK** Mississippian: Keno Hill Quartzite
Quartz arenite with minor slate.
- DME1** Devonian to Mississippian: Earn Group
Slate with interbedded chert-quartz arenite and wacke; pebble conglomerate; siltstone.
- ODR1** Ordovician to Lower Devonian: Road River Group (Duo Lake Formation)
Shale and chert, minor argillaceous limestone.

- ICG1** Lower Cambrian: Gull Lake
Shale, siltstone and mudstone; minor quartz sandstone; rare chert, limestone and limestone conglomerate.
- PCH1** Upper Proterozoic to Lower Cambrian: Hyland Group (Yusezyu Formation)
Shale, sandstone, grid and quartz-pebble conglomerate; minor argillaceous limestone.
- Geological contact
- Fault
- Land held by another party
- A A'** Cross-section line (see Figure 5)

After Gordie and Makepeace, 2003 and Roots et al, 1995.

STRATEGIC METALS LTD.

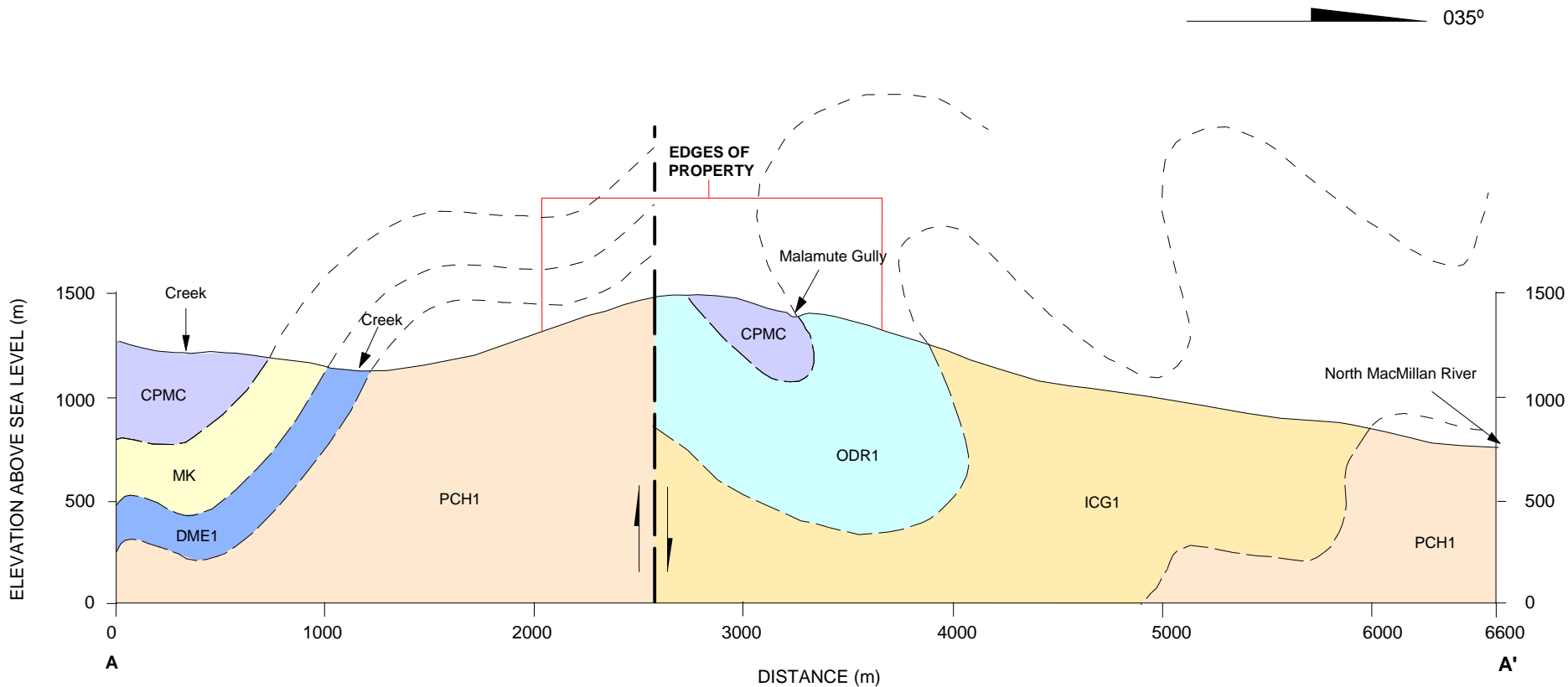
FIGURE 4
ARCHER, CATHRO & ASSOCIATES (1981) LIMITED

REGIONAL GEOLOGY
HUSKY PROPERTY

0 250 500 m

UTM ZONE 9, NAD 83, 105N/01

FILE: ...2009/Husky/figures/geol.wor DATE: March 2010



mKgS Mid-Cretaceous: Selwyn Suite
Biotite quartz monzonite and granodiorite, minor quartz diorite.

CPMC Carboniferous to Permian: Mount Christie
Shale, chert, slate and siltstone, minor quartzite, limestone and dolostone.

MK Mississippian: Keno Hill Quartzite
Quartz arenite with minor slate.

DME1 Devonian to Mississippian: Earn Group
Slate with interbedded chert-quartz arenite and wacke; pebble conglomerate; siltstone.

ODR1 Ordovician to Lower Devonian: Road River Group (Duo Lake Formation)
Shale and chert, minor argillaceous limestone.

ICG1 Lower Cambrian: Gull Lake
Shale, siltstone and mudstone; minor quartz sandstone; rare chert, limestone and limestone conglomerate.

PCH1 Upper Proterozoic to Lower Cambrian: Hyland Group (Yusezyu Formation)
Shale, sandstone, grid and quartz-pebble conglomerate; minor argillaceous limestone.

— Geological contact

— Fault

After Gordey and Makepeace, 2003
and Roots et al, 1995.

STRATEGIC METALS LTD.

FIGURE 5
ARCHER, CATHRO & ASSOCIATES (1981) LIMITED

**GEOLOGICAL
CROSS-SECTION
HUSKY PROPERTY**

0 250 500 m
UTM ZONE 9, NAD 83, 105N/01

FILE: ...2009/Husky/figures/geol.wor | DATE: March 2010

Hyland Group – Yusezyu Formation	Upper Proterozoic to Lower Cambrian	PCH1	Thin to thick bedded, brown to pale green shale, fine to coarse grained quartz-rich sandstone, grit and quartz-pebble conglomerate; minor argillaceous limestone; phyllite, quartzofeldspathic and micaceous psammite, gritty psammite and minor marble.
----------------------------------	-------------------------------------	------	--

PROPERTY GEOLOGY

No detailed geological mapping of the Husky or former Tarakan properties has been completed. Based on published data discussed in the previous section, the only units within the property are Hyland Group, Gull Lake Formation, Road River Group and Mount Christie Formation.

Hyland Group underlies the southwest corner of the property and is juxtaposed against younger Road River Group and Mount Christie Formation strata along a southeast trending, steeply dipping(?) fault (Figures 4 and 5). This fault is cut by a 2000 by 1000 m Tombstone Suite stock two kilometres northwest of the property. Gull Lake Formation lies within the northeast portion of the property and is overlain by Road River Group and Mount Christie Formation.

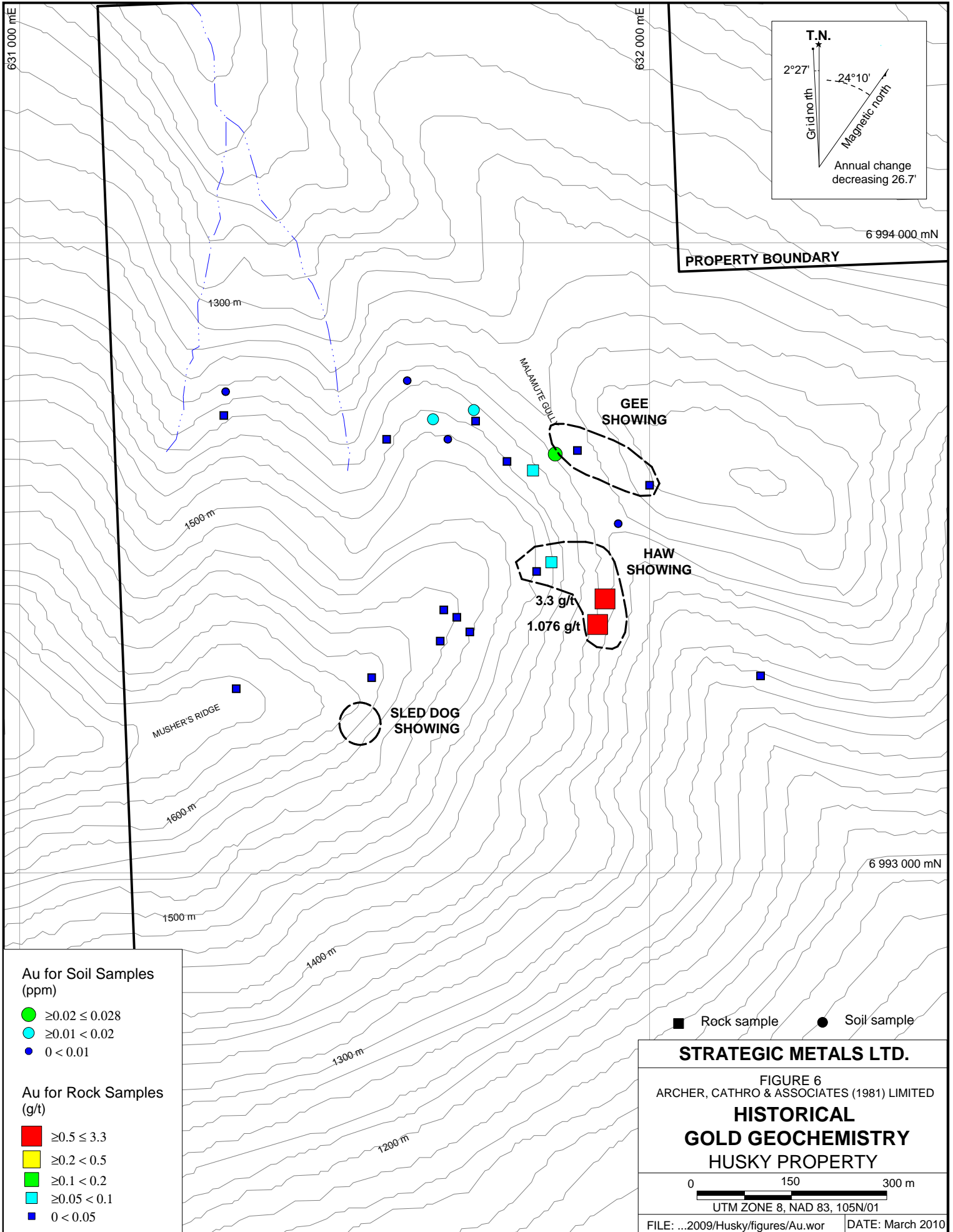
All known mineralization on the property occurs along Musher's Ridge, within Road River Group and Mount Christie Formation rocks. In this area, these units comprise chert with minor black slate and rare, thinly interbedded limestone. Rare quartz veining and silicified breccias have also been observed in the vicinity of suspected fault zones.

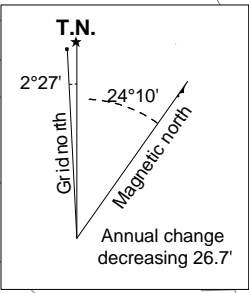
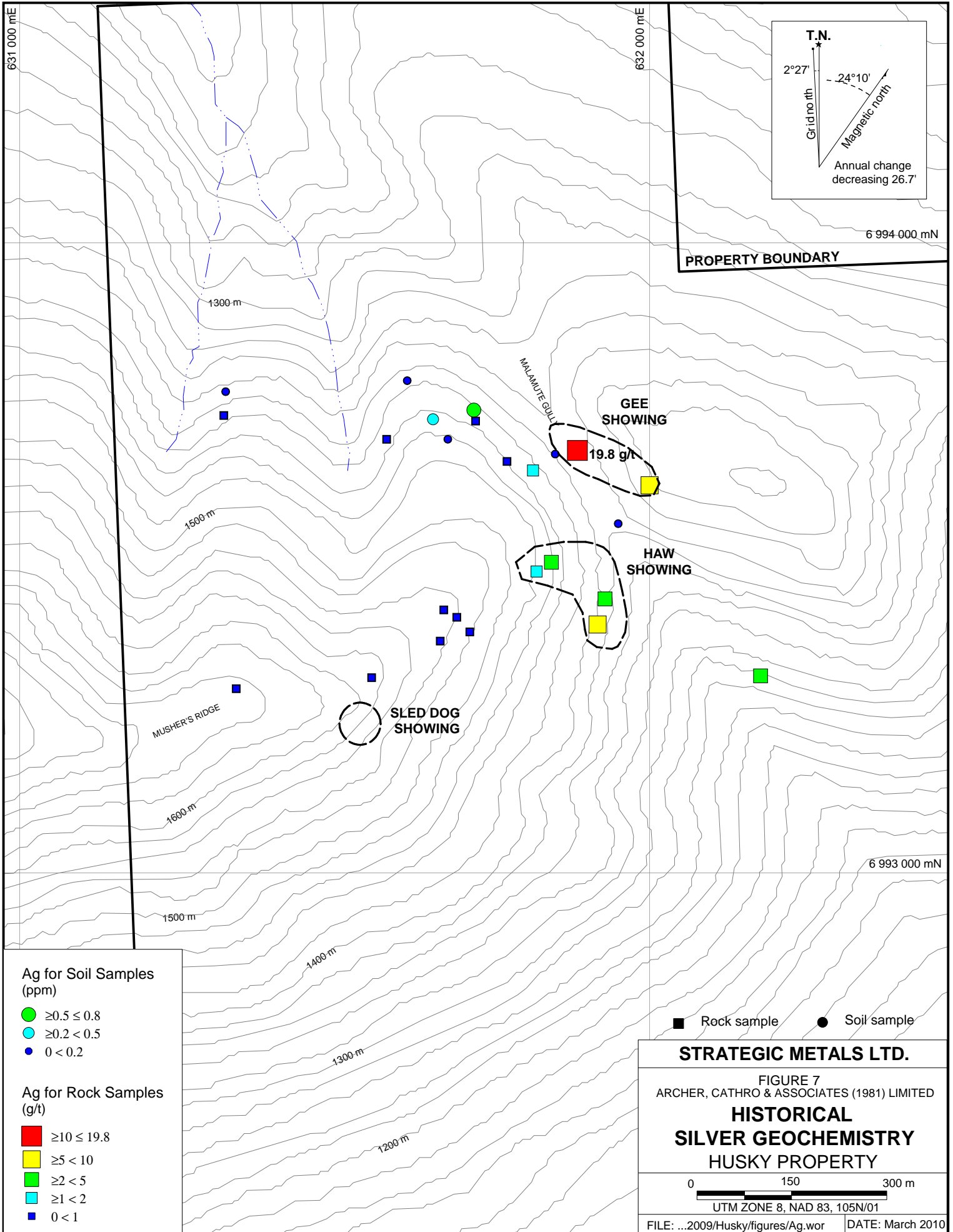
The majority of the mineralized occurrences are in close proximity to Malamute Gully. Government mapping has not identified a fault at this location; however, based on fracturing, brecciation, silicification and the recessive nature of the area it may be an unrecognized fault.

MINERALIZATION

In 1999, NovaGold collected 18 rock samples from Musher's Ridge, within the area now covered by the Husky property. Two clusters of samples with anomalous values for gold and its pathfinder elements were discovered. Results for gold, silver, lead, zinc, copper and arsenic are illustrated on Figures 6 to 11.

In 2009, a traverse was walked along Musher's Ridge to relocate the NovaGold showings and to explore for additional mineralization. Thirteen rock samples were collected from several locations, three of which returned anomalous results and are now referred to as the Gee, Haw and Sled Dog showings. Sample locations are illustrated on Figure 12, while results for gold, silver, lead, zinc, copper, arsenic, bismuth and antimony are illustrated thematically on Figures 13 through 20, respectively. Sampling and Analytical Procedures are explained in Appendix II, Rock Sample Descriptions are provided in Appendix III and Certificates of Analysis are given in Appendix IV. Anomalous thresholds and peak values for rock samples are listed in Table II.





6 994 000 mN

PROPERTY BOUNDARY

1300 m

MALAMUTE GULL

GEE SHOWING

19.8 g/t

HAW SHOWING

MUSHER'S RIDGE

SLED DOG SHOWING

6 993 000 mN

1500 m

1400 m

1300 m

1200 m

Ag for Soil Samples (ppm)

- $\geq 0.5 \leq 0.8$
- $\geq 0.2 < 0.5$
- $0 < 0.2$

Ag for Rock Samples (g/t)

- $\geq 10 \leq 19.8$
- $\geq 5 < 10$
- $\geq 2 < 5$
- $\geq 1 < 2$
- $0 < 1$

■ Rock sample ● Soil sample

STRATEGIC METALS LTD.

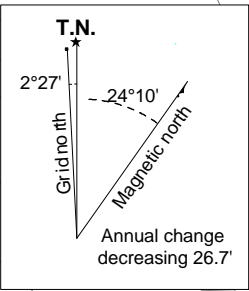
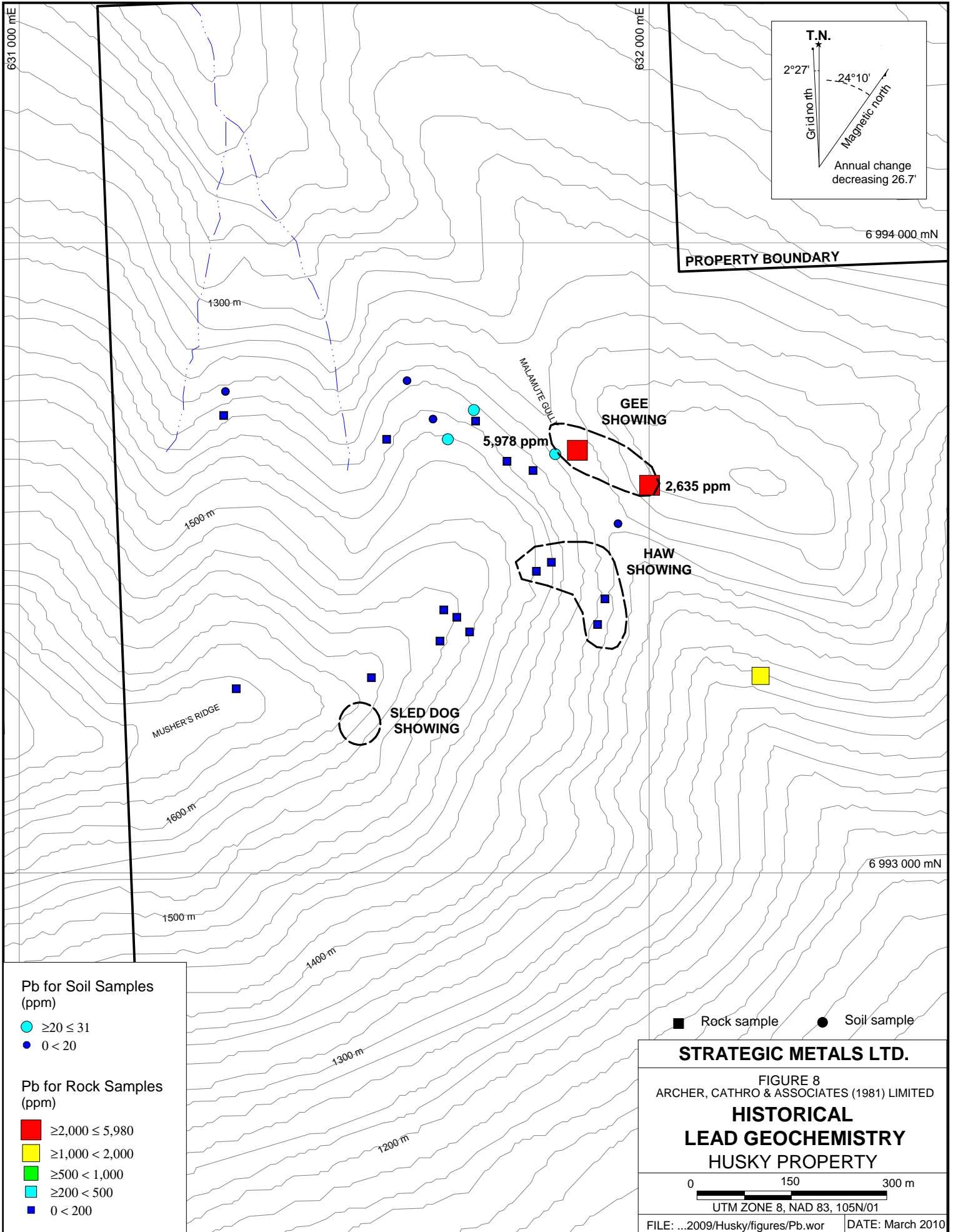
FIGURE 7
ARCHER, CATHRO & ASSOCIATES (1981) LIMITED

**HISTORICAL
SILVER GEOCHEMISTRY
HUSKY PROPERTY**

0 150 300 m

UTM ZONE 8, NAD 83, 105N/01

FILE: ...2009/Husky/figures/Ag.wor DATE: March 2010



6 994 000 mN

PROPERTY BOUNDARY

Pb for Soil Samples (ppm)

- $\geq 20 \leq 31$
- $0 < 20$

Pb for Rock Samples (ppm)

- $\geq 2,000 \leq 5,980$
- $\geq 1,000 < 2,000$
- $\geq 500 < 1,000$
- $\geq 200 < 500$
- $0 < 200$

■ Rock sample ● Soil sample

STRATEGIC METALS LTD.

FIGURE 8
ARCHER, CATHRO & ASSOCIATES (1981) LIMITED

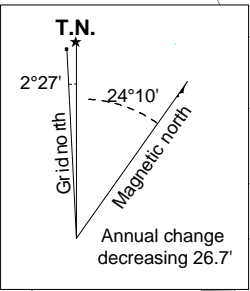
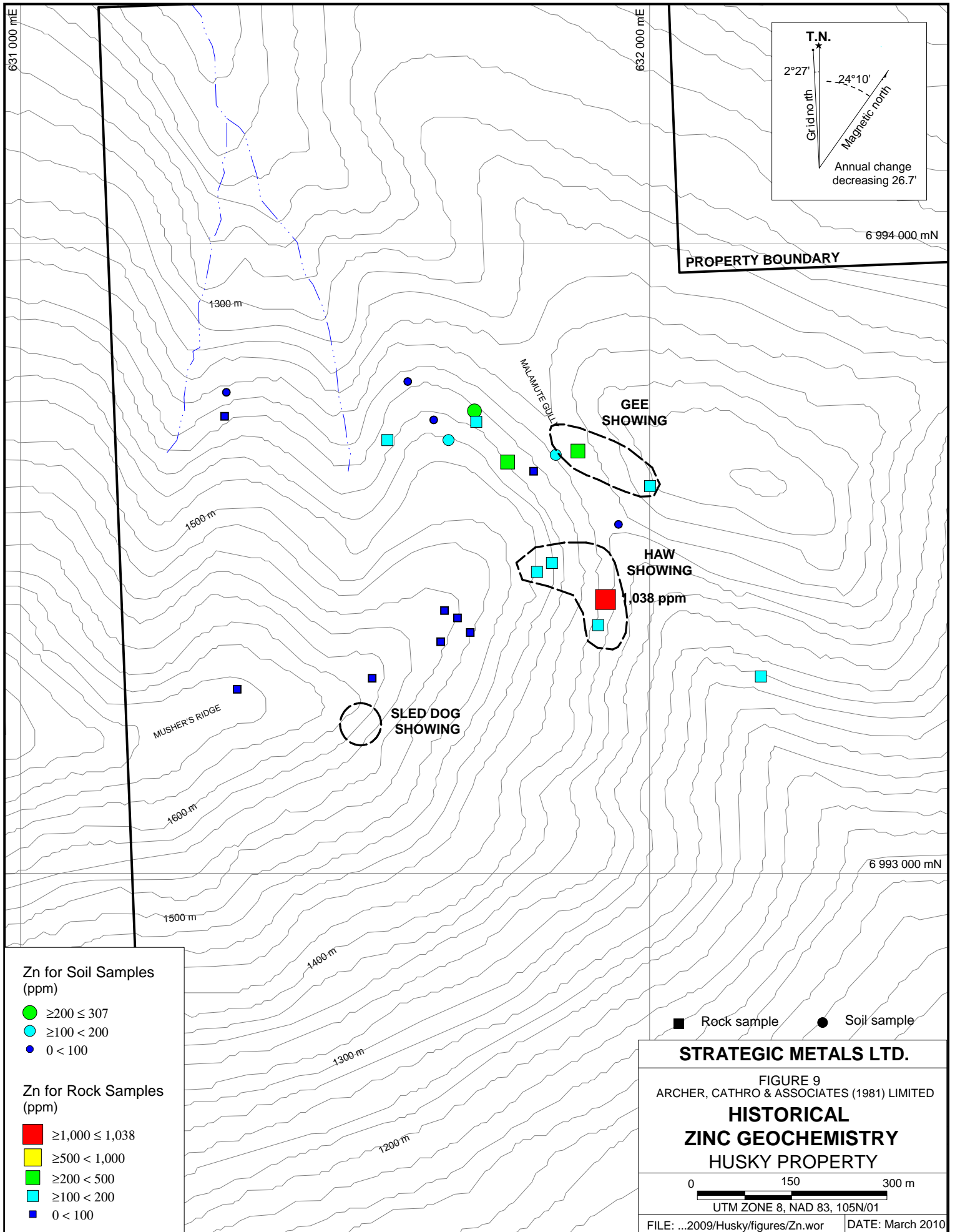
**HISTORICAL
LEAD GEOCHEMISTRY
HUSKY PROPERTY**

0 150 300 m

UTM ZONE 8, NAD 83, 105N/01

FILE: ...2009/Husky/figures/Pb.wor

DATE: March 2010



6 994 000 mN

PROPERTY BOUNDARY

Zn for Soil Samples (ppm)

- $\geq 200 \leq 307$
- $\geq 100 < 200$
- $0 < 100$

Zn for Rock Samples (ppm)

- $\geq 1,000 \leq 1,038$
- $\geq 500 < 1,000$
- $\geq 200 < 500$
- $\geq 100 < 200$
- $0 < 100$

■ Rock sample ● Soil sample

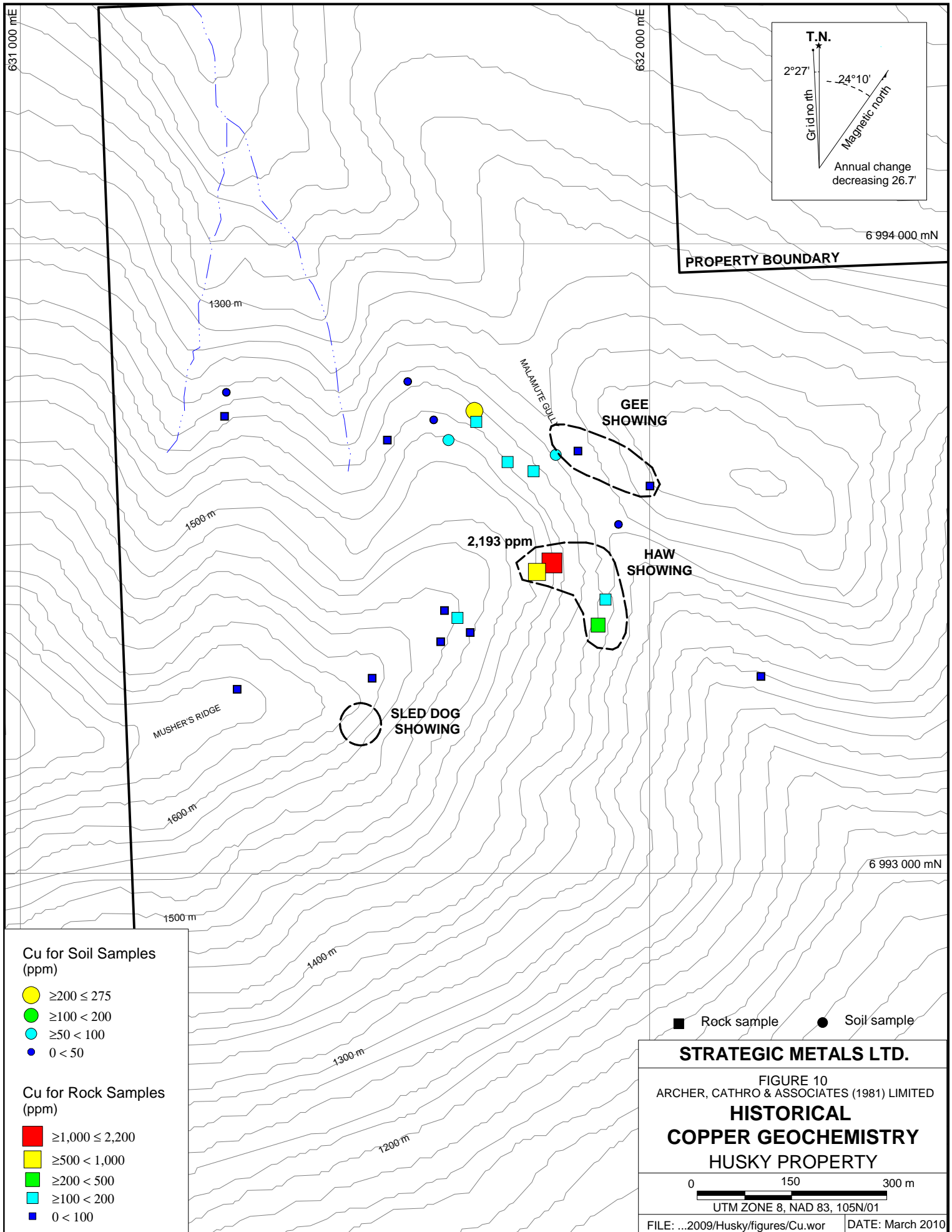
STRATEGIC METALS LTD.

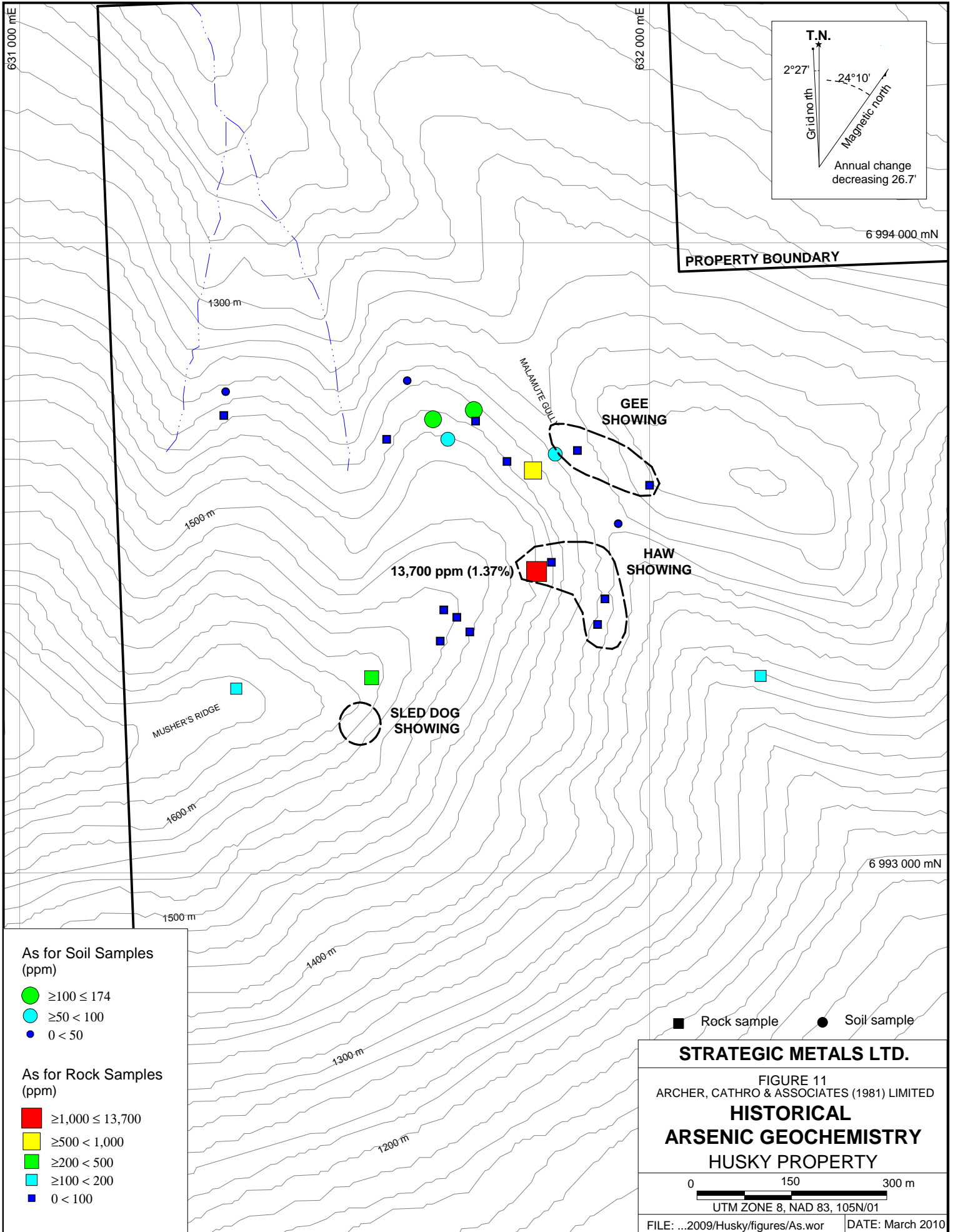
FIGURE 9
 ARCHER, CATHRO & ASSOCIATES (1981) LIMITED

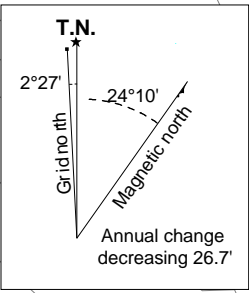
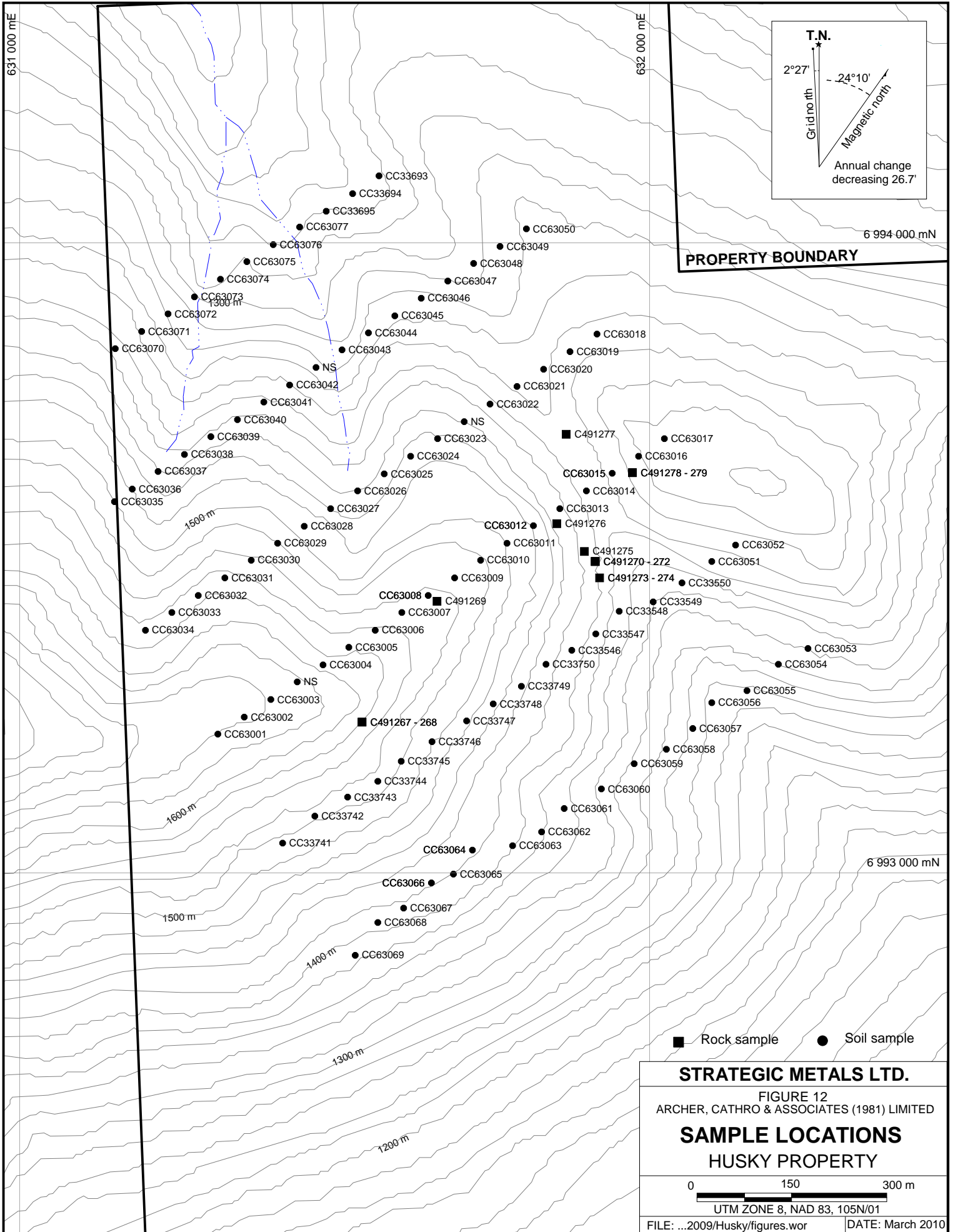
**HISTORICAL
 ZINC GEOCHEMISTRY
 HUSKY PROPERTY**

0 150 300 m

UTM ZONE 8, NAD 83, 105N/01








PROPERTY BOUNDARY

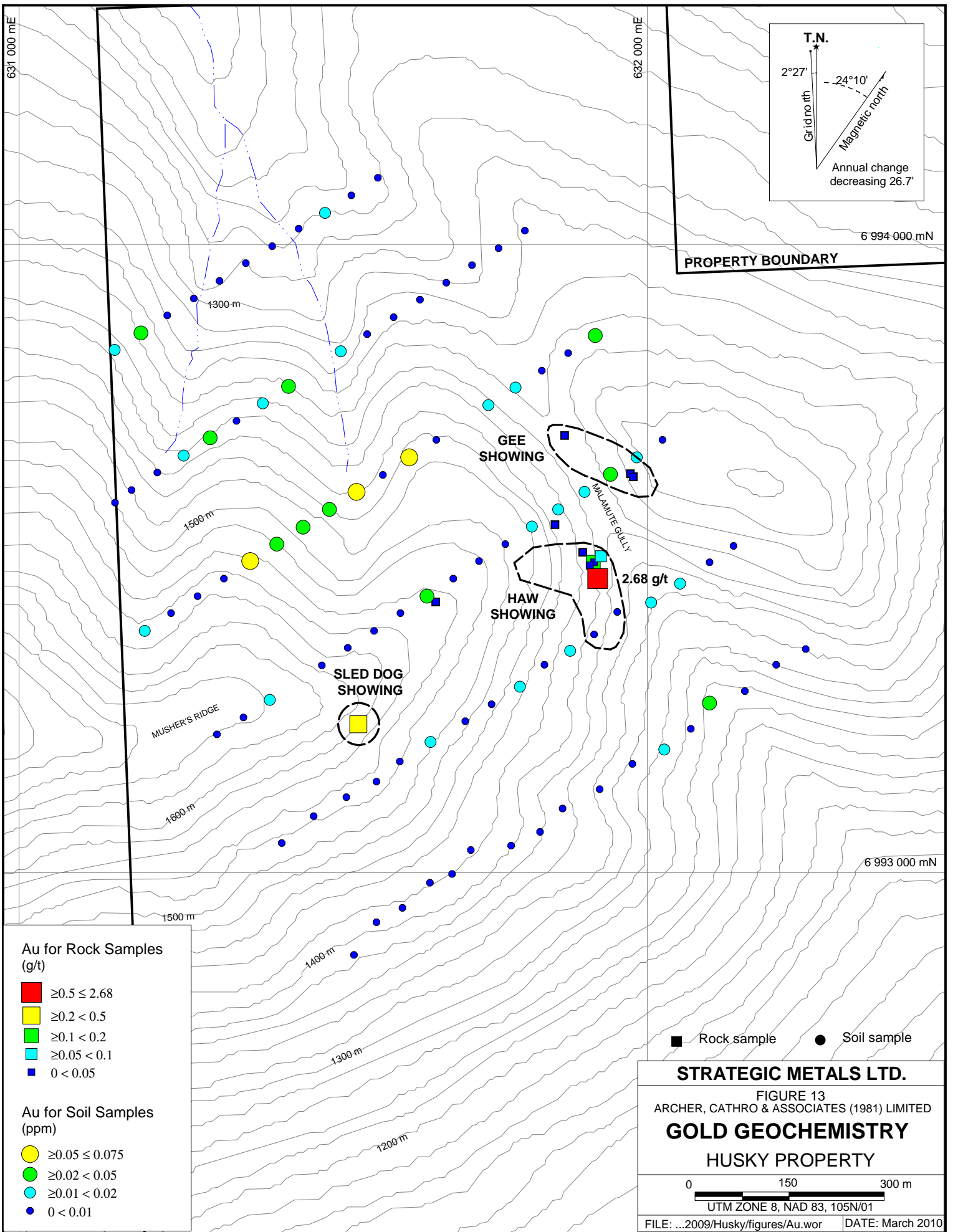
STRATEGIC METALS LTD.

FIGURE 12
ARCHER, CATHRO & ASSOCIATES (1981) LIMITED

SAMPLE LOCATIONS
HUSKY PROPERTY

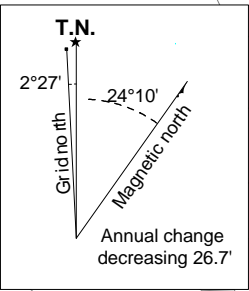


UTM ZONE 8, NAD 83, 105N/01



631 000 mE

632 000 mE



6 994 000 mN

PROPERTY BOUNDARY

1300 m

GEE SHOWING

1500 m

HAW SHOWING

2.68 g/t

SLED DOG SHOWING

MUSHER'S RIDGE

MALANJE GULLY

1600 m

6 993 000 mN

1500 m

1400 m

1300 m

1200 m

Au for Rock Samples (g/t)

- $\geq 0.5 \leq 2.68$
- $\geq 0.2 < 0.5$
- $\geq 0.1 < 0.2$
- $\geq 0.05 < 0.1$
- $0 < 0.05$

Au for Soil Samples (ppm)

- $\geq 0.05 \leq 0.075$
- $\geq 0.02 < 0.05$
- $\geq 0.01 < 0.02$
- $0 < 0.01$

■ Rock sample ● Soil sample

STRATEGIC METALS LTD.

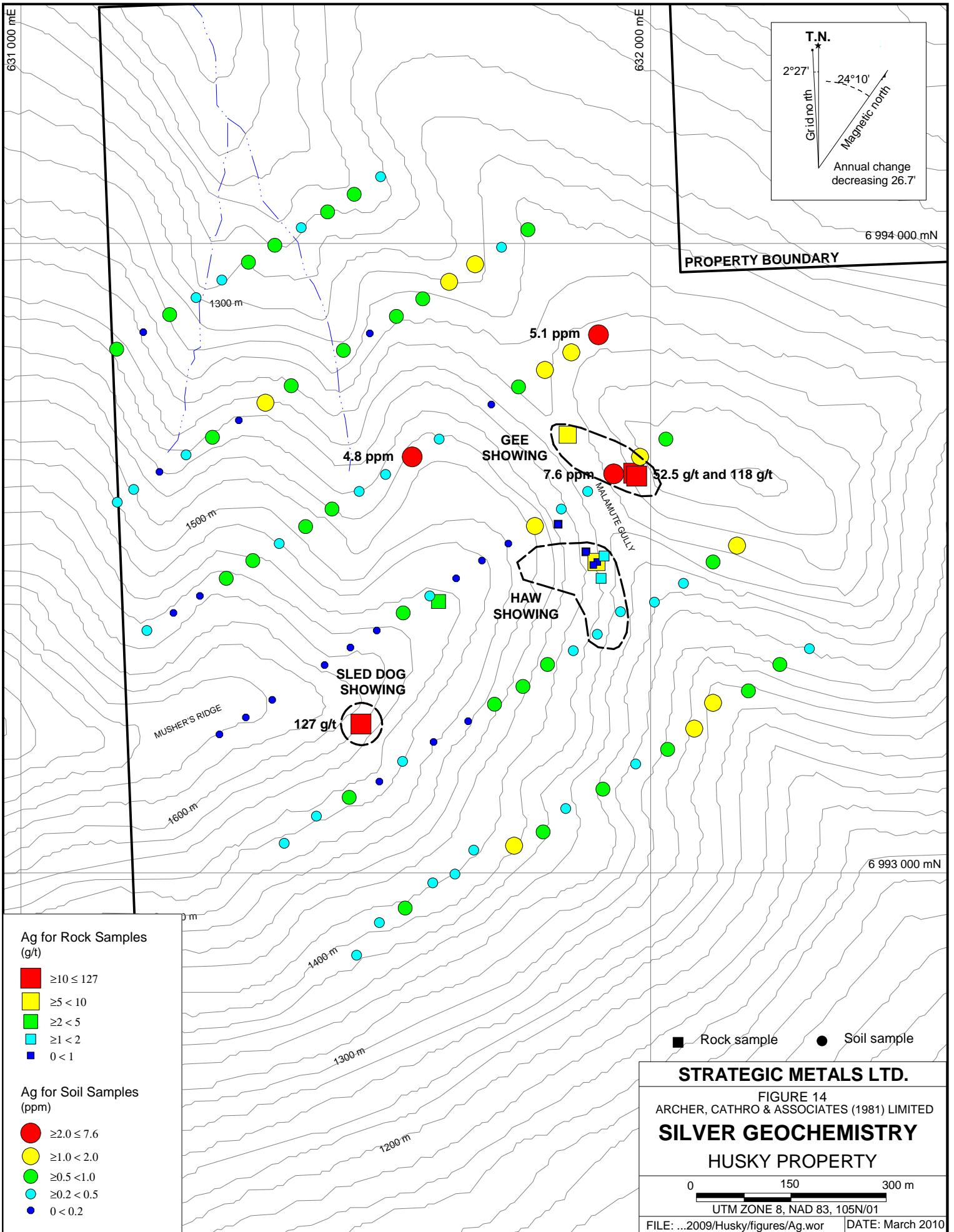
FIGURE 13
ARCHER, CATHRO & ASSOCIATES (1981) LIMITED

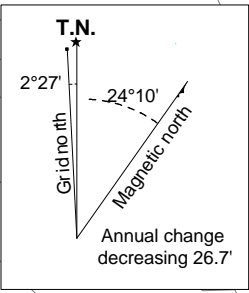
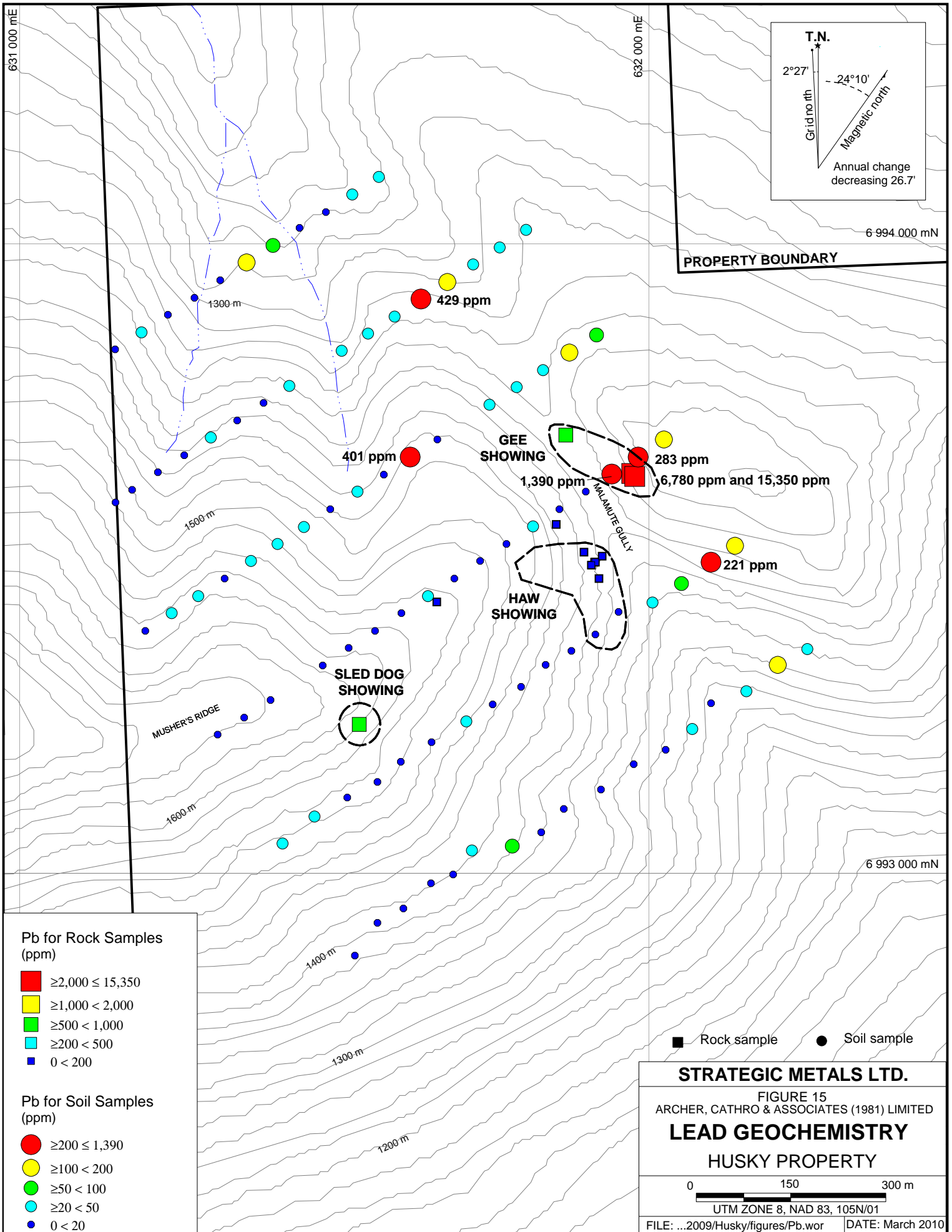
GOLD GEOCHEMISTRY

HUSKY PROPERTY

0 150 300 m

UTM ZONE 8, NAD 83, 105N/01





6 994.000 mN

PROPERTY BOUNDARY

429 ppm

401 ppm

GEE SHOWING

283 ppm

1,390 ppm

6,780 ppm and 15,350 ppm

221 ppm

SLED DOG SHOWING

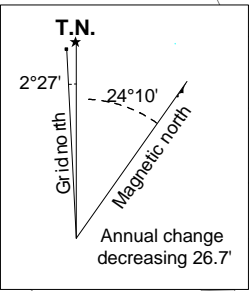
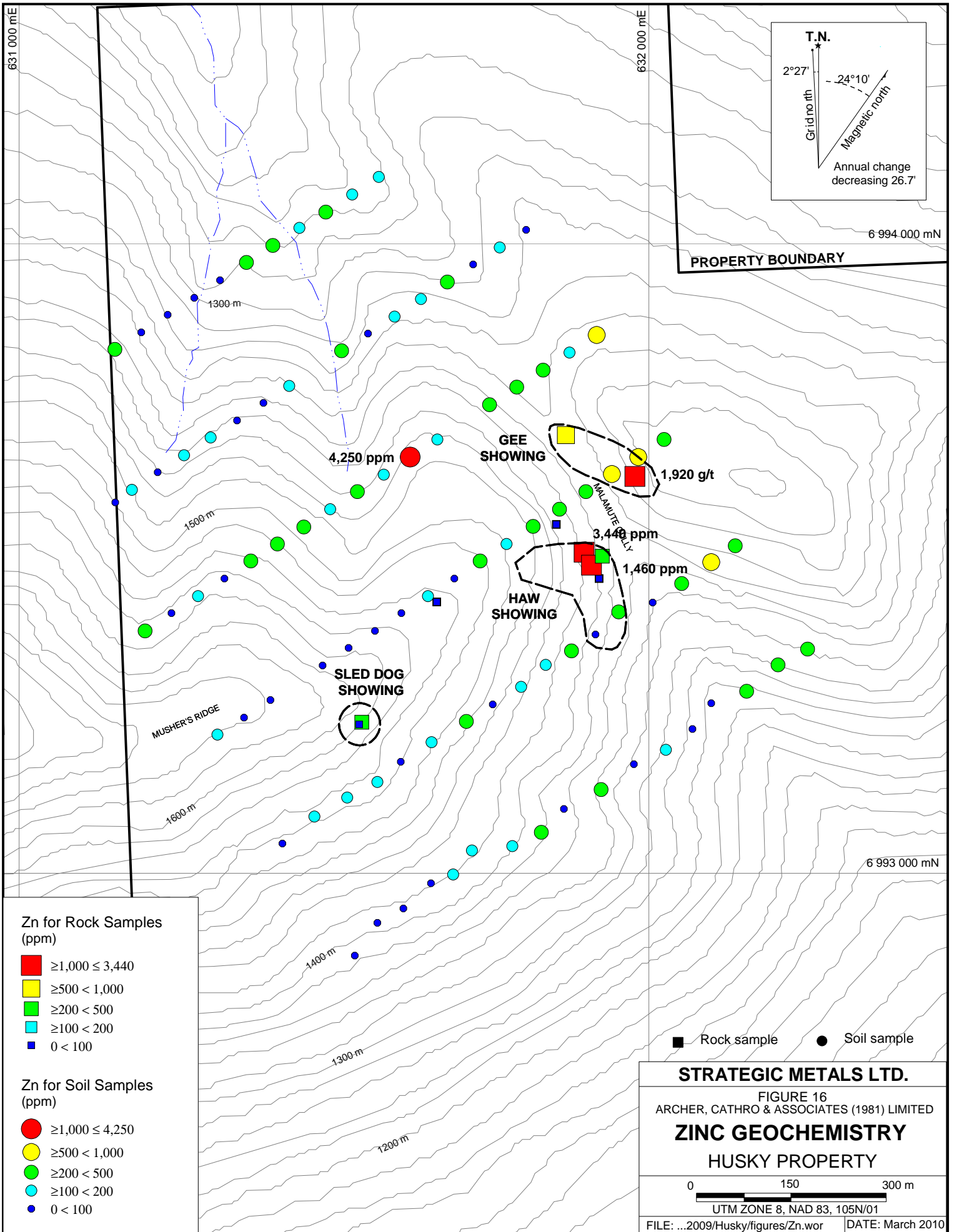
HAW SHOWING

MUSHER'S RIDGE

MALANTE GULLY

6 993.000 mN

Rock sample ● Soil sample



PROPERTY BOUNDARY

Zn for Rock Samples (ppm)

- $\geq 1,000 \leq 3,440$
- $\geq 500 < 1,000$
- $\geq 200 < 500$
- $\geq 100 < 200$
- $0 < 100$

Zn for Soil Samples (ppm)

- $\geq 1,000 \leq 4,250$
- $\geq 500 < 1,000$
- $\geq 200 < 500$
- $\geq 100 < 200$
- $0 < 100$

■ Rock sample ● Soil sample

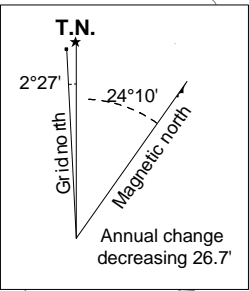
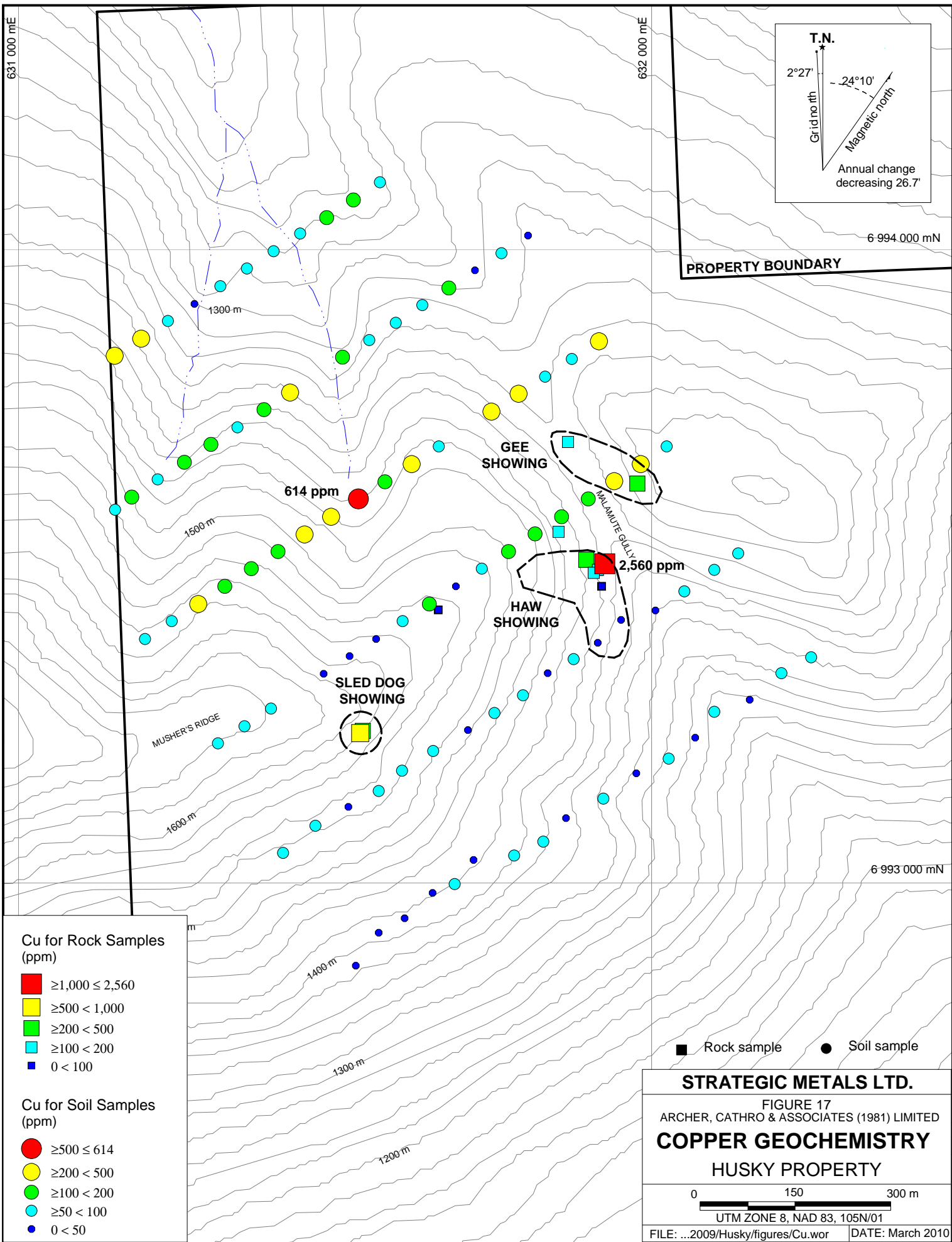
STRATEGIC METALS LTD.

FIGURE 16
 ARCHER, CATHRO & ASSOCIATES (1981) LIMITED

ZINC GEOCHEMISTRY
HUSKY PROPERTY

0 150 300 m

UTM ZONE 8, NAD 83, 105N/01



PROPERTY BOUNDARY

Cu for Rock Samples (ppm)

- ≥1,000 < 2,560
- ≥500 < 1,000
- ≥200 < 500
- ≥100 < 200
- 0 < 100

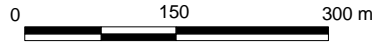
Cu for Soil Samples (ppm)

- ≥500 ≤ 614
- ≥200 < 500
- ≥100 < 200
- ≥50 < 100
- 0 < 50

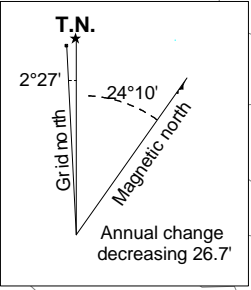
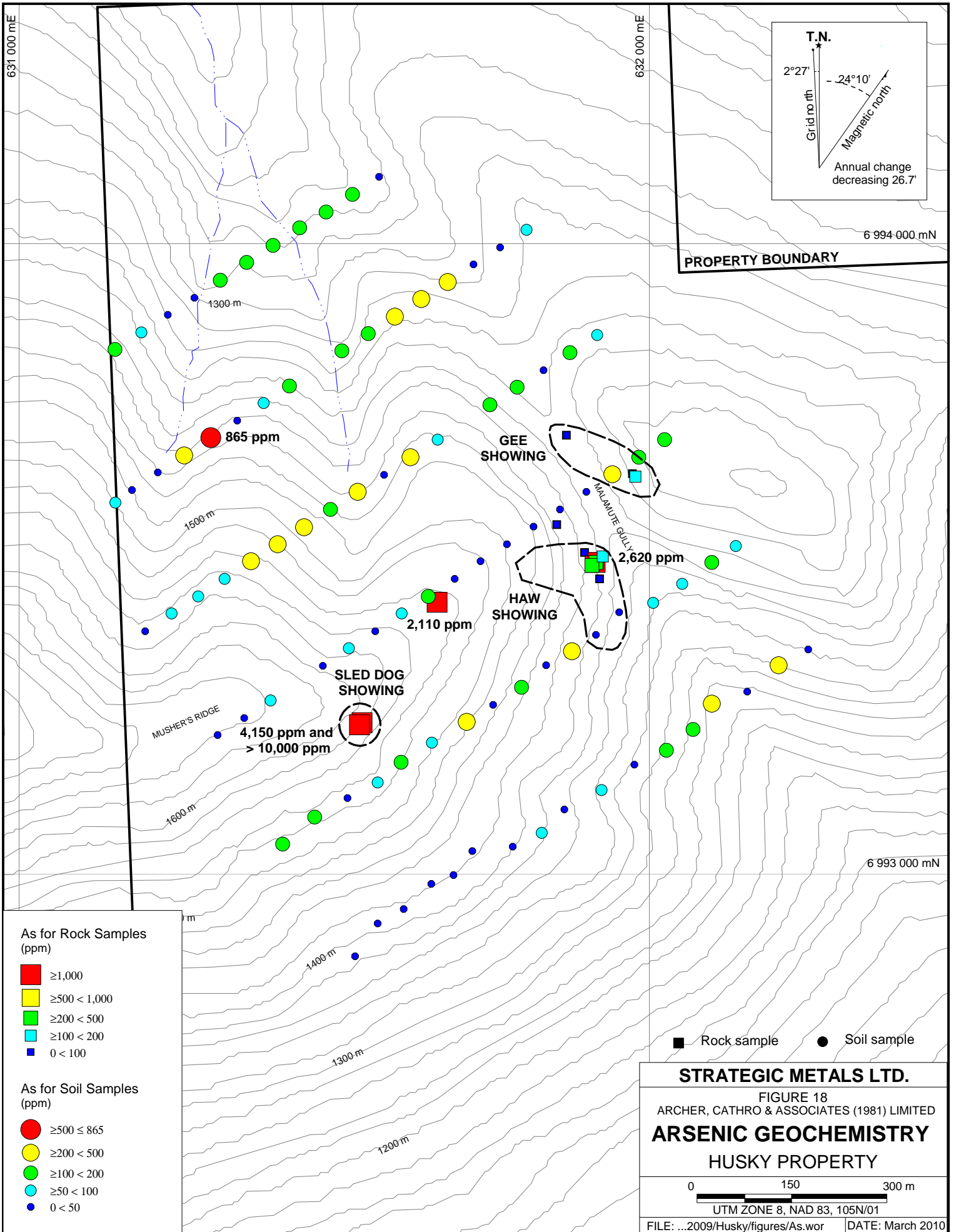
■ Rock sample ● Soil sample

STRATEGIC METALS LTD.

FIGURE 17
 ARCHER, CATHRO & ASSOCIATES (1981) LIMITED
COPPER GEOCHEMISTRY
 HUSKY PROPERTY



UTM ZONE 8, NAD 83, 105N/01



PROPERTY BOUNDARY

As for Rock Samples (ppm)

- ≥1,000
- ≥500 < 1,000
- ≥200 < 500
- ≥100 < 200
- 0 < 100

As for Soil Samples (ppm)

- ≥500 ≤ 865
- ≥200 < 500
- ≥100 < 200
- ≥50 < 100
- 0 < 50

Rock sample Soil sample

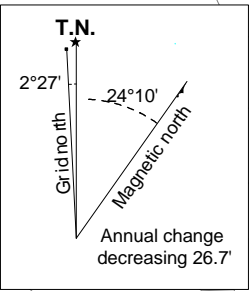
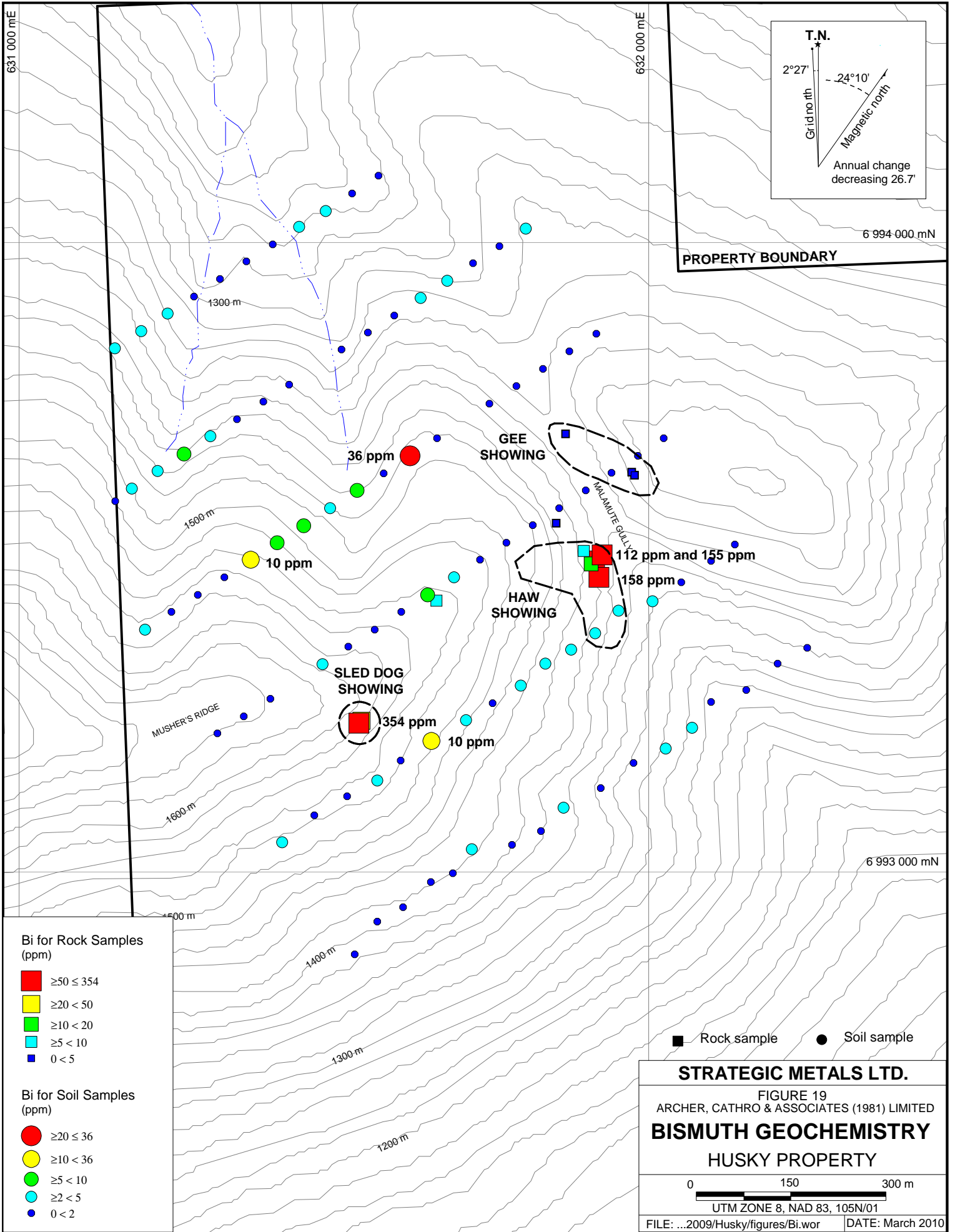
STRATEGIC METALS LTD.

FIGURE 18
 ARCHER, CATHRO & ASSOCIATES (1981) LIMITED
ARSENIC GEOCHEMISTRY
 HUSKY PROPERTY

0 150 300 m

UTM ZONE 8, NAD 83, 105N/01

FILE: ...2009/Husky/figures/As.wor DATE: March 2010



PROPERTY BOUNDARY

Bi for Rock Samples (ppm)

- $\geq 50 < 354$
- $\geq 20 < 50$
- $\geq 10 < 20$
- $\geq 5 < 10$
- $0 < 5$

Bi for Soil Samples (ppm)

- $\geq 20 < 36$
- $\geq 10 < 36$
- $\geq 5 < 10$
- $\geq 2 < 5$
- $0 < 2$

■ Rock sample ● Soil sample

STRATEGIC METALS LTD.

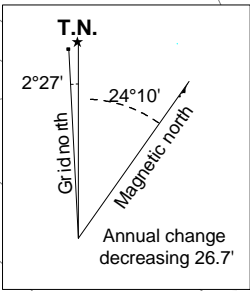
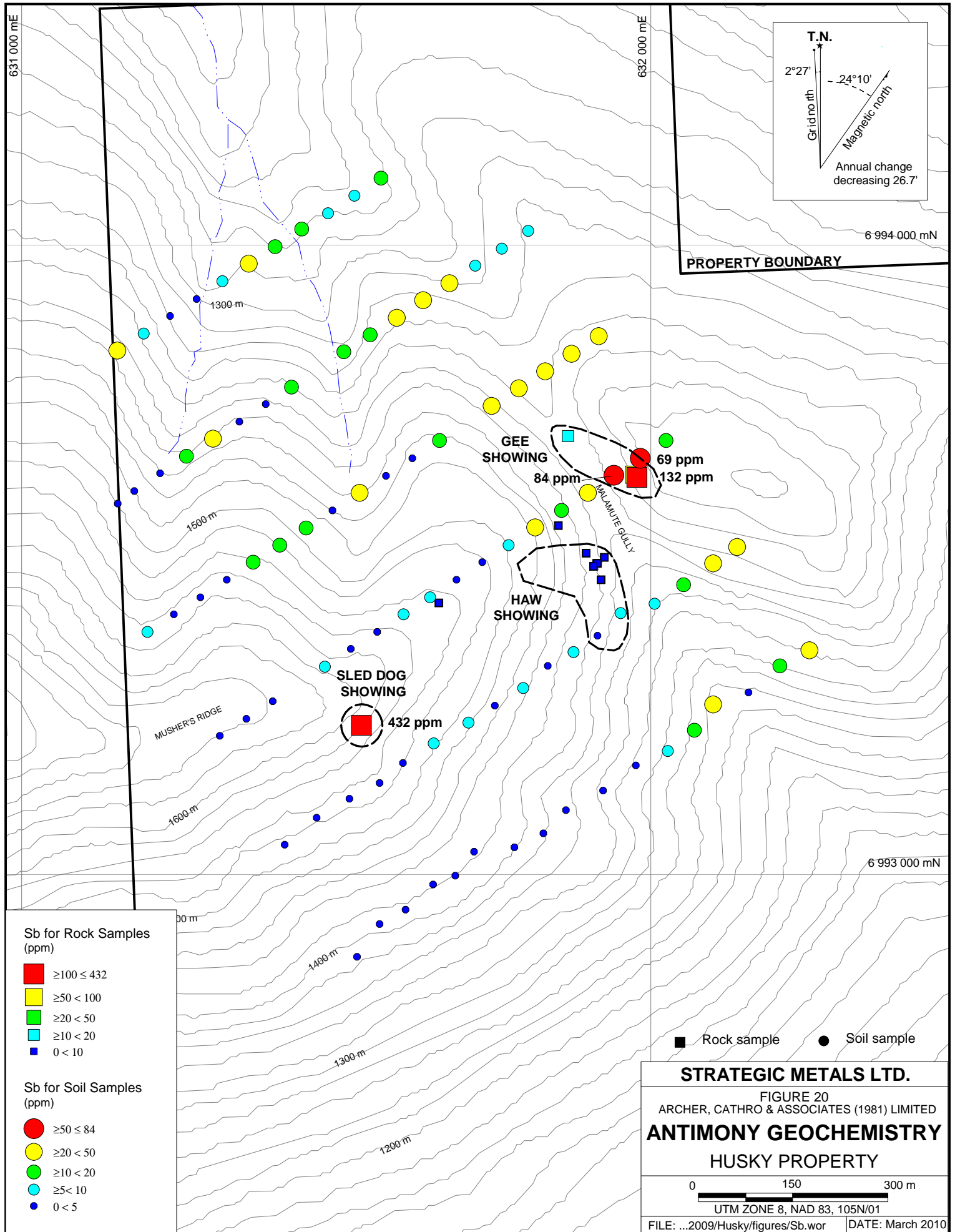
FIGURE 19
ARCHER, CATHRO & ASSOCIATES (1981) LIMITED

BISMUTH GEOCHEMISTRY

HUSKY PROPERTY

UTM ZONE 8, NAD 83, 105N/01

FILE: ...2009/Husky/figures/Bi.wor DATE: March 2010



PROPERTY BOUNDARY

6 994 000 mN

6 993 000 mN

Rock sample ● Soil sample

Table II – Anomalous Thresholds and Peak Values for Rock Samples

Element	Threshold Values (ppm)			Peak (ppm)	
	Weak	Moderate	Strong	1999	2009
Gold	≥ 0.1 < 0.2	≥ 0.2 < 0.5	≥ 0.5	3.3	2.68
Silver	≥ 2 < 5	≥ 5 < 10	≥ 10	19.8	127
Lead	≥ 500 < 1000	≥ 1000 < 2000	≥ 2000	5,980	15,350
Zinc	≥ 200 < 500	≥ 500 < 1000	≥ 1000	1,038	3,440
Copper	≥ 200 < 500	≥ 500 < 1000	≥ 1000	2,200	2,560
Arsenic	≥ 200 < 500	≥ 500 < 1000	≥ 1000	13,700	> 10,000
Bismuth	≥ 10 < 20	≥ 20 < 50	≥ 50	480	354
Antimony	≥ 20 < 50	≥ 50 < 100	≥ 100	14	432

The **Gee Showing** lies on the eastern slope of Malamute Gully and corresponds to one of the areas discovered by NovaGold. In 2009, three rock samples were collected over a length of 130 m from sporadic mineralized float trains within unmineralized talus. All of the samples consisted of rusty-grey weathering, limonite and silica-healed breccia with chert clasts. The breccia is likely fault-controlled and varies from clast- to matrix-supported. One sample contained minor blebby galena. The samples yielded moderately to strongly anomalous values for silver (up to 118 g/t, averaging 59.1 g/t), lead (up to 1.54%, averaging 7637 ppm), zinc (up to 1920 ppm, averaging 950 ppm) and antimony (up to 132 ppm, averaging 78 ppm), with background values for the other metals of interest.

The **Haw Showing** is situated 150 m south of the Gee Showing at the base of a large cliff on the opposite side of Malamute Gully. The Haw Showing corresponds to the second NovaGold discovery and comprises an up to 1 m thick band of fracture-controlled (?) rusty-purple-brown weathering, strongly weathered, weakly magnetic, limonitic, locally pyrrhotite-bearing, silicified calcareous chert with a weak coating of hydrozincite. NovaGold characterized this mineralization as skarn; however, none of the typical calc-silicate minerals appear to be present. The band was traced intermittently in outcrop over an approximate length of 50 m. Six samples were taken from this band or from talus below the cliff. They contain highly variable but locally elevated values for gold (2.68 g/t), silver (5.9 g/t), zinc (1460 and 3440 ppm), copper (2560 ppm), arsenic (2620 ppm) and bismuth (112, 155 and 158 ppm). This showing is open to extension in both directions along strike into areas that are covered by thick talus.

The floor of Malamute Gully is covered with talus, so no observations could be made regarding mineralization or fault structures that might occur between the Gee and Haw showings.

The **Sled Dog Showing** is located on the southern edge of Musher's Ridge, approximately 450 m southwest of the Haw Showing. Two samples were collected from this showing in 2009, one of which yielded anomalous values for gold (0.376 g/t), silver (127 g/t), arsenic (greater than 10,000 ppm), bismuth (354 ppm) and antimony (432 ppm). The anomalous sample comprised six fragments of strongly weathered breccia with pale green to yellow matrix (scorodite?) and white, clay-altered clasts that were collected within a 3 by 3 m area. The other sample consisted of orange-brown weathering, strongly weathered, weakly limonitic breccia with chert and quartz clasts that was taken from an area with moderately abundant barren quartz vein. It returned low

values for all metals of interest, except arsenic (4150 ppm). The samples were collected about 10 m apart in a talus train located within a shallow, linear gully that trends 100°.

SOIL GEOCHEMISTRY

During NovaGold's 1999 program, seven soil samples were taken within the area now covered by the Husky property (Johnson and Schulze, 2000). In 2009, an additional 95 grid soil samples were collected at 200 by 50 m spacings to confirm and better define the 1999 data. Gold, silver, lead, zinc, copper and arsenic results for the 1999 soil samples are plotted on Figures 6 to 11, while 2009 sample locations and results for those elements plus bismuth and antimony are illustrated on Figures 12 to 20. Sampling and Analytical Procedures for 2009 samples are provided in Appendix II and Certificates of Analysis are given in Appendix IV. Anomalous thresholds and peak values for soil samples are listed in Table III.

Table III – Anomalous Thresholds and Peak Values for Soil Samples

Element	Threshold Values (ppm)			Peak (ppm)	
	Weak	Moderate	Strong	1999	2009
Gold	≥ 0.02 < 0.05	≥ 0.05 < 0.075	n/a	0.028	0.075
Silver	≥ 0.5 < 1.0	≥ 1.0 < 2.0	≥ 2.0	0.8	7.6
Lead	≥ 50 < 100	≥ 100 < 200	≥ 200	31	1390
Zinc	≥ 200 < 500	≥ 500 < 1000	≥ 1000	1038	4250
Copper	≥ 100 < 200	≥ 200 < 500	≥ 500	275	614
Arsenic	≥ 100 < 200	≥ 200 < 500	≥ 500	174	865
Bismuth	≥ 10 < 20	≥ 20 < 50	≥ 50	<2	354
Antimony	≥ 10 < 20	≥ 20 < 50	≥ 50	31	432

In general, samples from the northern half of the 2009 grid yielded stronger responses than those in the southern half. Two main clusters of anomalous samples are present. The first is a broad zone of coincident moderate to strong gold, silver, copper, arsenic and antimony response with rare elevated lead, zinc and bismuth values on the northern flank of Musher's Ridge. The other cluster forms a relatively linear anomaly that passes through the Gee Showing along the eastern side of Malamute Gully. It comprises several moderate to strongly anomalous silver, lead, zinc, copper, arsenic and antimony values. This linear anomaly, along with mineralized breccias observed at the Gee Showing, support the concept that a fault may pass through Malamute Gully. A few single-sample silver, arsenic and bismuth anomalies were also identified within the southern half of the grid.

DISCUSSION AND CONCLUSIONS

The Husky property is favourably located in the Tintina Gold Belt, which hosts a number of gold deposits and occurrences that are directly associated with Mid to Late Cretaceous plutons. Geochemical sampling and prospecting at the Husky property, which lies within five kilometres of two known Mid-Cretaceous plutons, have identified three structurally-controlled mineral showings and two largely unexplained multi-element soil anomalies.

Soil sampling appears to be a successful tool for discovering and tracing buried mineralization at the Husky property. As such, future work should consist of additional lines of closely spaced soil samples between the 2009 lines. Wider spaced sampling should be completed over the entire property since most of it has not been explored due to the presence of dense vegetation. Soil sampling and prospecting should be performed to assess the potential for mineralization along strike in both directions from the Gee Showing and the associated linear soil anomaly. Prospecting should also be carried out on the northern flank of Musher's Ridge in the other 2009 soil geochemical anomaly. Geological mapping should be performed with an emphasis on recognizing evidence of possible fault zones, particularly in the vicinity of Malamute Gully. Hand trenching should be completed to test the shallow gully that hosts the Sled Dog Showing, and any other prospective areas that may be discovered where overburden does not appear to be too thick.

Respectfully submitted,

ARCHER, CATHRO & ASSOCIATES (1981) LIMITED

Sarah Eaton, B.Sc. Geology, GIT

REFERENCES

- Diment, R,
 1997 Brewery Creek Report, 1996: Exploration Progress Report, In-house report, Viceroy International Exploratioq Inc.
- Friske, P.W.B., Hornbrook, E.H.W., Lynch, J.J., McCurdy, M.W., Gross, H., Galletta, A.C. and Durham, C.C.
 1991 Regional stream sediment and water geochemical reconnaissance data (105N); Geological Survey of Canada, Open File 2363.
- Goodfellow, W.D.
 2007 Base metal metallogeny of the Selwyn Basin, Canada; *in* Mineral Deposits of Canada: A Synthesis of Major Deposit-Types, District Metallogeny, the Evolution of Geological Provinces, and Exploration Methods, Geological Association of Canada, Mineral Deposits Division, Special Publication No. 5, p. 553-579.
- Gordey, S.P. and Makepeace, A.J. (compilers)
 2003 Yukon digital geology, version 2.0, Geological Survey of Canada, Open File 1749 and Yukon Geological Survey, Open File 2003-9 (D).
- Johnson, G. and Schulze, C.
 2000 Geological and geochemical assessment report on the Tarakan property; assessment report prepared for NovaGold Resources Inc, assessment report #094075.
- Pigage, L.C.
 2004 Bedrock geology compilation of the Anvil District (parts of 105K/2, 3, 5, 7 and 11), central Yukon; Yukon Geological Survey, Bulletin 15.
- Roots, C.F., Abbott, J.G., Cecil, M.P. and Gordey, S.P.
 1995 Bedrock geology of Lansing Range map area (105N) east half, Hess Mountains, Yukon; Yukon Geological Survey, Open File 1995-7(G), 1:250000 scale; also known as Geological Survey of Canada Open File 3171.
- Soloviev, S.G., Schulze, C.M. and Baklyukov, O.E.
 2003 Structural settings and geochemistry of the Myszka gold prospect, Tintina Gold Belt, Mt. Selous area (105K/16, 105N/1), Yukon; in Yukon Exploration and Geology 2002, D.S. Edmond and L.L. Lewis (eds.), Exploration and Geological Services Division, Yukon Region, Indian and Northern Affairs Canada, p. 295-306.

APPENDIX I
STATEMENT OF QUALIFICATIONS

STATEMENT OF QUALIFICATIONS

I, Sarah Eaton, geologist, with business addresses in Whitehorse, Yukon Territory and Vancouver, British Columbia and residential address in North Vancouver, British Columbia, hereby certify that:

1. I graduated from the University of British Columbia in 2007 with a B.Sc. in Honours Geological Sciences.
2. From 2002 to present, I have been actively engaged in mineral exploration in Yukon Territory, British Columbia and Northwest Territories.
3. I am a Geoscientist in Training (GIT) with the Association of Professional Engineers and Geoscientists of British Columbia (Member Number 154922).
4. I have personally participated in the field work reported herein and have interpreted all data resulting from this work.

Sarah Eaton, B.Sc. (Hon.) Geology, GIT

APPENDIX II
SAMPLING AND ANALYTICAL PROCEDURES

2009 Rock Geochemical Samples

Rock geochemical sample sites on the property were marked with orange flagging tape labelled with the sample number. The location of each sample was determined using a handheld GPS unit.

Multi-element analyses for rock samples were carried out at ALS Chemex in North Vancouver, B.C. Each sample was dried, fine crushed to better than 70% passing -2mm and then a 250 g split was pulverized to better than 85% passing 75 micron. The fine fraction was then analyzed for gold using fire assay followed by inductively coupled plasma-atomic emission spectroscopy analysis and for 35 other elements using an aqua regia digestion and inductively coupled plasma-atomic emission spectroscopy analysis (Au-ICP21 and ME-ICP41).

2009 Soil Geochemical Samples

All 2009 soil sample locations were recorded using hand-held GPS units. Sample sites are marked by aluminum tags inscribed with the sample numbers and affixed to 0.5 m wooden lath that were driven into the ground. Soil samples were collected from 10 to 30 cm deep holes dug by mattock or hand-held auger. They were placed into individually pre-numbered Kraft paper bags.

The soil samples were sent to ALS Chemex, where they were dried, screened to -180 microns, dissolved in aqua regia solution and then analyzed for 35 elements using the inductively coupled plasma with atomic emission spectroscopy technique (ME-ICP41). An additional 30 g charge was further analysed for gold by fire assay with inductively coupled plasma-atomic emissions spectroscopy finish (Au-ICP21).

APPENDIX III
ROCK SAMPLE DESCRIPTIONS

Rock Sample Descriptions		Project: <u>Husky</u>	Property: <u>Husky</u>	Date: July 26, 2009	NAD83, Zone 8
Sample Number:	Grid East: E	Grid North: N	Type:	Dimension:	
C491267	UTM: 631544 E	UTM: 6993239 N	Sample Width:	Abundance:	
	Elevation: m				
Comments: Several cobbles of barren white quartz vein in talus with rusty-brown weathering, medium grey chert. Rare (3 within 4 x 2 m area) of orange-brown weathering, strongly weathered, weakly limonite breccia with clasts of various lithologies (chert and quartz at least). 1 cobble sampled.					
Sample Number:	Grid East: E	Grid North: N	Type:	Dimension:	
C491268	UTM: 631544 E	UTM: 6993239 N	Sample Width:	Abundance:	
	Elevation: m				
Comments: Pale green to white to orange weathering, strongly weathered, breccia with green to yellow "boxwork" matrix (scorodite?) and white (clay-altered) clasts. About 20 pieces within a 3 x 3 m area. 6 fragments collected. More of this rock type in talus about 10 m below (separated by bushes) with trace blebby, non-magnetic pyrrhotite. One piece added to sample.					
Sample Number:	Grid East: E	Grid North: N	Type:	Dimension:	
C491269	UTM: 631663 E	UTM: 6993431 N	Sample Width:	Abundance:	
	Elevation: m				
Comments: In talus, several cobbles to blocks of rusty weathering, white to lightly pinkish quartz (vein?) with minor, small pockets of orange limonite. Hint of apple green colour too. 1 piece sampled. Within a 1 x 1 m area, this type of rock comprises 1/3, others are dark purple-grey chert.					
Sample Number:	Grid East: E	Grid North: N	Type:	Dimension:	
C491270	UTM: 631914 E	UTM: 6993494 N	Sample Width:	Abundance:	
	Elevation: m				
Comments: 1 piece (20 x 12 x 8 cm) of rusty-yellow weathering, strongly weathered, limonitic, heavy altered calcareous? chert. Very strongly weathered. Taken from talus directly below mineralized fracture?.					
Sample Number:	Grid East: E	Grid North: N	Type:	Dimension:	
C491271	UTM: 631914 E	UTM: 6993494 N	Sample Width:	Abundance:	
	Elevation: m				
Comments: Light brown weathering, very heavy, greenish-grey, weakly-altered calcareous chert.					
Sample Number:	Grid East: E	Grid North: N	Type:	Dimension:	
C491272	UTM: 631914 E	UTM: 6993494 N	Sample Width:	Abundance:	
	Elevation: m				
Comments: 8 fragments of limonite in altered calcareous chert talus collected from below mineralized fracture(?). See descriptions for C491270 and 71.					

Rock Sample Descriptions		Project: <u>Husky</u>	Property: <u>Husky</u>	Date: July 26, 2009	NAD83, Zone 8
Sample Number:	Grid East: E	Grid North: N	Type:	Dimension:	
C491273	UTM: 631921 E	UTM: 6993468 N	Sample Width:	Abundance:	
	Elevation: m				
Comments: 8 fragments taken of from 1 m thick band of fracture-controlled(?) rusty-purple-brown weathering, strongly weathered, weakly magnetic, limonitic, locally pyrrhotite-bearing, silicified calcareous chert with a weak coating of hydrozincite. Contacts slightly irregular. Appears weakly clay altered (white, soft).					
Sample Number:	Grid East: E	Grid North: N	Type:	Dimension:	
C491274	UTM: 361921 E	UTM: 6993501 N	Sample Width:	Abundance:	
	Elevation: m				
Comments: Back below mineralized fracture(?) – 4 blocks of purple weathering, semi-massive, magnetic pyrrhotite within quartz and carbonate fragments in talus, within 2 x 2 m area. 1 block sampled (30 x 20 x 20 cm).					
Sample Number:	Grid East: E	Grid North: N	Type:	Dimension:	
C491275	UTM: 631897 E	UTM: 6993510 N	Sample Width:	Abundance:	
	Elevation: m				
Comments: Further N along same mineralized fracture? – strongly weathered/altered, yellow-rusty-green weathering, locally quartz rich altered calcareous? chert. Appears to have irregular contacts. 3 m further NW, outcrop takes a jog to SW and horizon is cut off.					
Sample Number:	Grid East: E	Grid North: N	Type:	Dimension:	
C491276	UTM: 631853 E	UTM: 6993554 N	Sample Width:	Abundance:	
	Elevation: m				
Comments: Pod of white to rusty to yellow weathering, quartz and talc? (sticks to your tongue) with small patches of limonite. Irregular contact with chert. Horizon is probably less than 50 cm wide.					
Sample Number:	Grid East: E	Grid North: N	Type:	Dimension:	
C491277	UTM: 631868 E	UTM: 6993696 N	Sample Width:	Abundance:	
	Elevation: m				
Comments: Several cobbles and blocks of rusty-grey weathering, limonite healed breccia with clasts of medium grey chert in talus. Limonite comprises about 5% of rock. 3 fragments collected. Taken near base of talus slope – breccia continues upslope.					
Sample Number:	Grid East: E	Grid North: N	Type:	Dimension:	
C491278	UTM: 631973 E	UTM: 6993635 N	Sample Width:	Abundance:	
	Elevation: m				
Comments: brown to grey weathering, grey, silica- and limonite-healed breccia with mudstone and chert clasts with minor (2%) galena blebs. 1 piece sampled, 2 found.					

APPENDIX IV
CERTIFICATES OF ANALYSIS



ALS Chemex

EXCELLENCE IN ANALYTICAL CHEMISTRY

ALS Canada Ltd.

2103 Dollarton Hwy
North Vancouver BC V7H 0A7

Phone: 604 984 0221 Fax: 604 984 0218 www.alschemex.com

To: STRATEGIC METALS LTD.
C/O ARCHER, CATHRO & ASSOCIATES (1981)
LIMITED
1016-510 W HASTINGS ST
VANCOUVER BC V6B 1L8

Page: 1
Finalized Date: 16-SEP-2009
Account: MTT

CERTIFICATE VO09086772

Project: HUSKY

P.O. No.:

This report is for 95 Soil samples submitted to our lab in Vancouver, BC, Canada on 17-AUG-2009.

The following have access to data associated with this certificate:

AL ARCHER
VANCOUVER OFFICE

DOUG EATON
BILL WENGZYNOWSKI

JOAN MARIACHER

SAMPLE PREPARATION

ALS CODE	DESCRIPTION
WEI-21	Received Sample Weight
LOG-22	Sample login - Rcd w/o BarCode
SCR-41	Screen to -180um and save both

ANALYTICAL PROCEDURES

ALS CODE	DESCRIPTION	INSTRUMENT
Au-ICP21	Au 30g FA ICP-AES Finish	ICP-AES
ME-ICP41	35 Element Aqua Regia ICP-AES	ICP-AES

To: STRATEGIC METALS LTD.
C/O ARCHER, CATHRO & ASSOCIATES (1981) LIMITED
1016-510 W HASTINGS ST
VANCOUVER BC V6B 1L8

This is the Final Report and supersedes any preliminary report with this certificate number. Results apply to samples as submitted. All pages of this report have been checked and approved for release.

Signature:

Colin Ramshaw, Vancouver Laboratory Manager



ALS Chemex

EXCELLENCE IN ANALYTICAL CHEMISTRY

ALS Canada Ltd.

2103 Dollarton Hwy
North Vancouver BC V7H 0A7

Phone: 604 984 0221 Fax: 604 984 0218 www.alschemex.com

To: STRATEGIC METALS LTD.
C/O ARCHER, CATHRO & ASSOCIATES (1981)
LIMITED
1016-510 W HASTINGS ST
VANCOUVER BC V6B 1L8

Project: HUSKY

Page: 2 - A
Total # Pages: 4 (A - C)
Finalized Date: 16-SEP-2009
Account: MTT

CERTIFICATE OF ANALYSIS VO09086772

Sample Description	Method Analyte Units LOR	WEI-21	Au-ICP21	ME-ICP41	ME-ICP41	ME-ICP41	ME-ICP41	ME-ICP41	ME-ICP41	ME-ICP41	ME-ICP41	ME-ICP41	ME-ICP41	ME-ICP41	ME-ICP41	ME-ICP41
		Recvd Wt. kg	Au ppm	Ag ppm	Al %	As ppm	B ppm	Ba ppm	Be ppm	Bi ppm	Ca %	Cd ppm	Co ppm	Cr ppm	Cu ppm	Fe %
CC33546		0.19	0.010	0.3	1.44	311	<10	340	0.5	4	0.07	3.6	24	17	58	4.52
CC33547		0.12	0.003	0.4	0.63	13	<10	200	<0.5	2	0.04	2.0	9	8	48	1.22
CC33548		0.19	0.009	0.3	1.88	39	<10	2730	0.9	2	0.23	1.6	11	33	40	4.61
CC33549		0.16	0.010	0.3	0.69	96	<10	1140	<0.5	2	0.34	1.5	5	11	47	2.21
CC33550		0.20	0.010	0.3	2.17	94	<10	300	1.0	<2	0.34	1.2	11	22	63	4.52
CC33693		0.28	0.007	0.2	1.35	30	<10	310	0.8	<2	0.08	1.0	16	21	72	3.37
CC33694		0.25	0.009	0.9	0.99	143	<10	420	<0.5	<2	0.05	0.6	4	15	111	2.42
CC33695		0.19	0.018	0.5	1.19	102	<10	1220	0.5	2	0.38	1.6	5	23	137	4.13
CC33741		0.23	0.008	0.2	2.64	169	<10	410	1.4	2	0.09	<0.5	7	30	91	7.21
CC33742		0.18	0.007	0.2	1.97	192	<10	330	1.0	<2	0.06	0.7	13	25	77	4.83
CC33743		0.12	0.002	0.5	0.93	19	<10	460	<0.5	<2	0.21	3.7	13	11	29	1.46
CC33744		0.20	0.008	<0.2	1.42	86	<10	490	0.6	3	0.11	0.6	11	26	59	3.05
CC33745		0.17	0.006	0.2	1.25	145	<10	260	<0.5	<2	0.05	0.5	7	19	79	2.71
CC33746		0.13	0.010	<0.2	2.15	60	<10	610	1.2	10	0.76	<0.5	23	27	91	4.04
CC33747		0.18	0.005	<0.2	1.86	247	<10	570	0.9	3	0.15	5.8	12	27	41	4.54
CC33748		0.17	0.007	0.8	1.13	24	<10	1040	<0.5	<2	0.05	1.9	3	12	76	3.04
CC33749		0.20	0.014	0.9	1.68	197	<10	820	0.7	2	0.04	<0.5	5	20	98	5.84
CC33750		0.16	0.003	0.5	0.74	39	<10	400	<0.5	3	0.09	2.1	12	10	30	2.08
CC63001		0.30	0.006	<0.2	2.26	35	<10	3090	1.7	<2	0.10	<0.5	19	28	99	3.34
CC63002		0.26	0.009	<0.2	3.39	46	<10	380	2.9	<2	0.06	<0.5	10	26	67	8.92
CC63003		0.26	0.012	<0.2	1.85	74	<10	430	0.9	<2	0.10	<0.5	18	28	78	3.92
CC63004		0.17	0.001	<0.2	0.77	36	<10	130	<0.5	2	0.10	<0.5	3	8	37	1.35
CC63005		0.16	0.003	<0.2	1.02	57	<10	160	0.5	<2	0.07	<0.5	9	10	45	1.77
CC63006		0.15	0.003	<0.2	1.19	23	<10	130	0.7	<2	0.15	0.7	8	10	35	1.76
CC63007		0.23	0.009	0.5	1.41	55	<10	900	<0.5	<2	0.04	0.5	4	22	83	3.42
CC63008		0.27	0.040	0.3	1.96	177	<10	390	1.1	6	0.05	0.6	8	27	137	7.90
CC63009		0.17	0.001	<0.2	0.73	40	<10	140	<0.5	3	0.04	<0.5	3	12	20	2.10
CC63010		0.23	0.004	<0.2	2.61	19	<10	7140	1.0	<2	0.37	0.7	39	44	66	4.76
CC63011		0.31	0.008	<0.2	4.05	26	<10	480	1.3	<2	0.05	<0.5	24	31	194	9.02
CC63012		0.27	0.013	1.3	1.75	48	<10	480	0.9	<2	0.24	2.2	11	29	153	8.73
CC63013		0.22	0.014	0.4	2.39	45	<10	>10000	0.9	<2	0.34	1.2	27	18	163	5.61
CC63014		0.22	0.014	0.4	2.69	40	<10	>10000	1.0	<2	0.24	1.5	31	22	164	5.63
CC63015		0.27	0.020	7.6	3.04	353	<10	640	1.9	<2	0.05	1.2	13	54	325	12.65
CC63016		0.28	0.011	1.3	2.08	185	<10	560	1.8	<2	0.05	1.3	11	32	272	11.50
CC63017		0.24	0.006	0.5	1.45	128	<10	180	0.7	<2	0.04	<0.5	5	26	59	4.82
CC63018		0.27	0.027	5.1	3.53	95	<10	700	1.6	<2	0.19	1.0	31	58	264	8.95
CC63019		0.29	0.005	1.6	1.15	136	<10	140	<0.5	<2	0.03	<0.5	3	25	55	4.68
CC63020		0.19	<0.001	1.3	1.03	37	<10	120	0.5	<2	0.02	<0.5	2	17	61	3.99
CC63021		0.25	0.018	0.7	2.83	150	<10	520	0.8	<2	0.08	<0.5	6	46	247	10.45
CC63022		0.45	0.012	<0.2	3.01	132	<10	830	1.1	<2	0.05	0.6	8	35	242	10.15



ALS Chemex

EXCELLENCE IN ANALYTICAL CHEMISTRY

ALS Canada Ltd.

2103 Dollarton Hwy
North Vancouver BC V7H 0A7

Phone: 604 984 0221 Fax: 604 984 0218 www.alschemex.com

To: STRATEGIC METALS LTD.
C/O ARCHER, CATHRO & ASSOCIATES (1981)
LIMITED
1016-510 W HASTINGS ST
VANCOUVER BC V6B 1L8

Project: HUSKY

Page: 2 - B
Total # Pages: 4 (A - C)
Finalized Date: 16-SEP-2009
Account: MTT

CERTIFICATE OF ANALYSIS VO09086772

Sample Description	Method	ME-ICP41	ME-ICP41	ME-ICP41	ME-ICP41	ME-ICP41	ME-ICP41	ME-ICP41	ME-ICP41	ME-ICP41	ME-ICP41	ME-ICP41	ME-ICP41	ME-ICP41	ME-ICP41	
	Analyte	Ga	Hg	K	La	Mg	Mn	Mo	Na	Ni	P	Pb	S	Sb	Sc	Sr
Units		ppm	ppm	%	ppm	%	ppm	ppm	%	ppm	ppm	ppm	%	ppm	ppm	ppm
LOR		10	1	0.01	10	0.01	5	1	0.01	1	10	2	0.01	2	1	1
CC33546		10	<1	0.06	10	0.18	2340	2	0.01	33	580	17	0.04	8	2	12
CC33547		<10	<1	0.05	10	0.09	325	2	0.02	10	400	4	0.03	<2	<1	11
CC33548		10	1	0.08	10	0.74	2160	6	0.02	45	500	14	0.05	5	4	32
CC33549		10	<1	0.04	10	0.11	285	7	0.02	16	380	42	0.05	6	1	43
CC33550		10	<1	0.12	10	0.61	440	5	<0.01	40	850	59	0.10	13	2	70
CC33693		<10	<1	0.18	20	0.44	992	4	0.01	29	760	23	0.08	10	2	47
CC33694		<10	<1	0.05	10	0.18	185	4	0.02	19	770	33	0.06	9	1	17
CC33695		<10	<1	0.05	10	0.32	260	10	0.01	32	910	15	0.08	9	2	43
CC33741		10	1	0.18	20	0.68	602	11	0.08	18	2400	23	0.51	2	3	103
CC33742		10	1	0.06	10	0.38	468	5	0.03	30	860	29	0.17	2	2	43
CC33743		<10	<1	0.05	10	0.12	1410	1	0.02	10	750	14	0.07	<2	<1	33
CC33744		<10	<1	0.10	10	0.48	640	1	0.01	26	560	17	0.05	3	2	26
CC33745		<10	1	0.05	10	0.26	438	3	0.01	16	850	12	0.08	<2	1	15
CC33746		<10	<1	0.17	20	0.79	932	1	0.02	50	600	15	0.07	5	4	35
CC33747		<10	<1	0.10	10	0.39	557	4	0.01	25	660	25	0.07	7	1	26
CC33748		<10	<1	0.07	10	0.06	54	3	0.02	14	550	14	0.12	<2	1	16
CC33749		<10	1	0.10	10	0.32	156	7	0.02	26	1010	16	0.22	7	1	23
CC33750		<10	<1	0.05	10	0.10	1420	1	0.02	15	430	8	0.03	<2	1	11
CC63001		<10	1	0.15	20	0.71	814	1	0.01	35	440	18	0.03	<2	3	22
CC63002		<10	<1	0.14	10	0.56	328	5	0.07	39	1630	15	0.51	<2	3	197
CC63003		<10	<1	0.09	20	0.58	638	3	0.01	37	630	14	0.06	3	4	27
CC63004		<10	<1	0.03	<10	0.09	157	1	0.02	5	690	13	0.05	5	<1	10
CC63005		<10	1	0.05	10	0.17	324	1	0.03	16	590	9	0.05	2	1	14
CC63006		<10	<1	0.06	10	0.17	336	1	0.03	10	840	6	0.08	<2	1	21
CC63007		10	1	0.09	10	0.27	108	4	0.01	15	760	16	0.14	5	1	14
CC63008		<10	<1	0.15	10	0.45	392	7	0.02	31	1310	25	0.22	5	3	35
CC63009		<10	<1	0.03	10	0.08	114	2	0.01	9	370	14	0.03	<2	1	8
CC63010		10	<1	0.21	10	4.34	3830	4	0.03	52	590	8	0.06	<2	5	99
CC63011		10	1	0.32	10	1.14	1025	16	0.04	49	1140	14	0.39	9	6	90
CC63012		<10	<1	0.29	10	0.39	425	21	0.04	53	2050	20	0.59	23	4	62
CC63013		<10	1	0.20	10	0.90	1665	33	0.04	79	950	15	0.10	19	6	156
CC63014		10	1	0.19	10	1.16	1935	23	0.05	85	1010	16	0.10	21	6	181
CC63015		10	<1	0.49	30	1.16	517	9	0.01	61	2030	1390	0.29	84	16	38
CC63016		<10	1	0.30	30	0.56	309	14	0.01	78	2280	283	0.21	69	9	35
CC63017		<10	<1	0.11	20	0.32	198	7	0.02	21	750	128	0.12	18	2	24
CC63018		10	<1	0.15	30	0.83	1975	38	0.02	78	1180	76	0.31	21	5	89
CC63019		10	<1	0.06	10	0.12	152	8	0.01	19	590	122	0.06	23	2	15
CC63020		<10	<1	0.05	10	0.07	35	38	0.02	23	690	33	0.07	30	1	15
CC63021		10	<1	0.23	10	0.77	488	19	0.04	34	2700	25	0.50	33	7	41
CC63022		10	<1	0.17	10	0.92	350	9	0.03	47	1540	20	0.37	36	7	34



ALS Chemex

EXCELLENCE IN ANALYTICAL CHEMISTRY

ALS Canada Ltd.
 2103 Dollarton Hwy
 North Vancouver BC V7H 0A7
 Phone: 604 984 0221 Fax: 604 984 0218 www.alschemex.com

o: STRATEGIC METALS LTD.
 C/O ARCHER, CATHRO & ASSOCIATES (1981)
 LIMITED
 1016-510 W HASTINGS ST
 VANCOUVER BC V6B 1L8
 Project: HUSKY

Page: 2 - C
 Total # Pages: 4 (A - C)
 Finalized Date: 16-SEP-2009
 Account: MTT

CERTIFICATE OF ANALYSIS VO09086772

Sample Description	Method Analyte Units LOR	ME-ICP41	ME-ICP41	ME-ICP41	ME-ICP41	ME-ICP41	ME-ICP41	ME-ICP41
		Th ppm 20	Ti % 0.01	Tl ppm 10	U ppm 10	V ppm 1	W ppm 10	Zn ppm 2
CC33546		<20	0.05	<10	<10	53	<10	384
CC33547		<20	0.02	<10	<10	26	<10	49
CC33548		<20	0.04	<10	<10	61	<10	338
CC33549		<20	0.03	<10	<10	69	<10	95
CC33550		<20	0.04	<10	<10	67	<10	381
CC33693		<20	0.04	<10	<10	58	<10	110
CC33694		<20	0.02	<10	<10	43	<10	107
CC33695		<20	0.03	<10	<10	68	<10	209
CC33741		<20	0.05	<10	<10	46	<10	78
CC33742		<20	0.04	<10	<10	49	<10	109
CC33743		<20	0.02	<10	<10	30	<10	157
CC33744		<20	0.05	<10	<10	49	<10	107
CC33745		<20	0.02	<10	<10	43	<10	78
CC33746		<20	0.07	<10	<10	40	<10	108
CC33747		<20	0.05	<10	<10	85	<10	280
CC33748		<20	0.03	<10	<10	58	<10	66
CC33749		<20	0.03	<10	<10	74	<10	142
CC33750		<20	0.03	<10	<10	42	<10	151
CC63001		<20	0.05	<10	<10	51	<10	100
CC63002		<20	0.02	<10	<10	38	<10	95
CC63003		<20	0.06	<10	<10	53	<10	99
CC63004		<20	0.03	<10	<10	25	<10	21
CC63005		<20	0.03	<10	<10	22	<10	95
CC63006		<20	0.04	<10	<10	31	<10	47
CC63007		<20	0.02	<10	<10	72	<10	82
CC63008		<20	0.05	<10	<10	89	<10	188
CC63009		<20	0.03	<10	<10	49	<10	46
CC63010		<20	0.04	<10	<10	68	<10	399
CC63011		<20	0.07	<10	<10	50	<10	153
CC63012		<20	0.02	<10	<10	58	<10	406
CC63013		<20	0.01	<10	<10	52	<10	325
CC63014		<20	0.02	<10	<10	49	<10	379
CC63015		<20	0.09	<10	<10	210	10	862
CC63016		<20	0.04	<10	<10	139	<10	954
CC63017		<20	0.04	<10	<10	86	<10	210
CC63018		<20	0.13	<10	<10	297	<10	542
CC63019		<20	0.04	<10	<10	131	<10	197
CC63020		<20	0.03	<10	<10	280	<10	222
CC63021		<20	0.03	<10	<10	90	<10	200
CC63022		<20	0.04	<10	<10	61	<10	330



ALS Chemex

EXCELLENCE IN ANALYTICAL CHEMISTRY

ALS Canada Ltd.
 2103 Dollarton Hwy
 North Vancouver BC V7H 0A7
 Phone: 604 984 0221 Fax: 604 984 0218 www.alschemex.com

To: STRATEGIC METALS LTD.
 C/O ARCHER, CATHRO & ASSOCIATES (1981)
 LIMITED
 1016-510 W HASTINGS ST
 VANCOUVER BC V6B 1L8
 Project: HUSKY

Page: 3 - A
 Total # Pages: 4 (A - C)
 Finalized Date: 16-SEP-2009
 Account: MTT

CERTIFICATE OF ANALYSIS VO09086772

Sample Description	Method Analyte Units LOR	WEI-21	Au-ICP21	ME-ICP41	ME-ICP41	ME-ICP41	ME-ICP41	ME-ICP41	ME-ICP41	ME-ICP41	ME-ICP41	ME-ICP41	ME-ICP41	ME-ICP41	ME-ICP41	ME-ICP41
		Recvd Wt. kg	Au ppm	Ag ppm	Al %	As ppm	B ppm	Ba ppm	Be ppm	Bi ppm	Ca %	Cd ppm	Co ppm	Cr ppm	Cu ppm	Fe %
CC63023		0.28	0.005	0.4	1.56	76	<10	1010	0.5	<2	0.06	<0.5	5	19	58	4.21
CC63024		0.24	0.050	4.8	3.12	269	<10	>10000	1.4	36	0.43	54.5	38	22	309	8.48
CC63025		0.14	0.003	0.3	1.87	16	<10	10000	0.9	<2	0.17	0.8	32	12	102	2.68
CC63026		0.32	0.058	0.3	2.30	441	<10	690	1.7	6	0.14	3.0	90	24	614	10.25
CC63027		0.22	0.020	0.9	2.10	100	<10	350	1.0	2	0.59	0.8	11	59	222	6.25
CC63028		0.24	0.027	0.6	2.45	318	<10	780	1.3	6	0.11	1.2	25	42	200	6.09
CC63029		0.24	0.034	0.3	1.86	340	<10	770	1.4	5	0.23	1.7	29	26	161	4.36
CC63030		0.23	0.075	0.6	1.59	270	<10	410	1.0	10	0.06	1.7	13	24	112	4.50
CC63031		0.17	0.007	0.7	1.78	57	<10	430	1.1	<2	0.08	<0.5	11	24	111	3.55
CC63032		0.35	0.008	<0.2	1.66	98	<10	670	1.4	<2	0.06	<0.5	51	23	220	4.04
CC63033		0.36	0.008	<0.2	3.36	57	<10	450	1.5	<2	0.09	<0.5	7	33	92	8.06
CC63034		0.18	0.015	0.3	1.40	34	<10	990	0.8	2	0.23	0.8	12	18	92	3.30
CC63035		0.19	0.007	0.2	1.34	77	<10	350	0.6	<2	0.07	<0.5	8	22	59	3.23
CC63036		0.20	0.009	0.2	1.71	49	<10	510	0.7	2	0.15	0.7	13	24	115	3.76
CC63037		0.22	0.009	<0.2	1.54	45	<10	530	0.6	2	0.08	<0.5	13	24	94	3.17
CC63038		0.23	0.015	0.4	2.05	209	<10	370	1.1	5	0.08	0.6	13	25	183	6.12
CC63039		0.32	0.022	0.9	1.40	865	<10	250	0.8	2	0.05	1.1	26	19	140	3.60
CC63040		0.18	0.004	<0.2	0.82	30	<10	190	<0.5	<2	0.09	<0.5	5	9	55	1.23
CC63041		0.17	0.015	1.1	1.39	82	<10	660	0.6	<2	0.16	0.6	14	31	116	2.89
CC63042		0.21	0.022	0.9	2.18	168	<10	700	0.7	<2	0.06	<0.5	4	29	227	8.45
CC63043		0.32	0.010	0.7	2.35	155	<10	2830	1.4	<2	0.41	1.3	19	36	150	4.82
CC63044		0.24	0.002	<0.2	0.87	124	<10	770	<0.5	<2	0.02	<0.5	3	15	58	3.20
CC63045		0.21	0.008	0.5	1.77	238	<10	430	0.6	<2	0.19	<0.5	3	32	75	4.49
CC63046		0.26	0.004	0.7	0.42	297	<10	140	<0.5	2	0.02	<0.5	2	11	71	2.82
CC63047		0.23	0.009	1.9	1.12	224	<10	320	0.6	2	0.12	1.5	7	16	160	2.38
CC63048		0.27	0.002	1.1	0.47	43	<10	100	<0.5	<2	0.03	<0.5	3	7	17	1.10
CC63049		0.35	0.007	0.2	1.57	33	<10	210	0.8	<2	0.06	<0.5	11	25	64	3.97
CC63050		0.32	0.001	0.5	0.88	59	<10	230	<0.5	3	0.04	<0.5	5	13	34	2.21
CC63051		0.24	0.002	0.9	1.21	161	<10	340	0.8	<2	0.26	1.8	7	24	64	5.27
CC63052		0.22	0.003	1.2	1.39	76	<10	260	0.7	<2	0.05	1.4	9	29	57	5.10
CC63053		0.21	0.003	0.3	0.88	47	<10	220	0.7	<2	0.07	1.7	5	15	63	4.64
CC63054		0.21	0.003	0.9	1.76	263	<10	390	0.8	<2	0.08	1.9	6	30	56	5.10
CC63055		0.19	0.002	0.7	1.03	21	<10	250	<0.5	<2	0.15	4.9	5	17	21	1.97
CC63056		0.24	0.030	1.6	0.66	351	<10	540	<0.5	<2	0.04	1.2	19	8	71	1.76
CC63057		0.24	0.002	1.5	0.59	141	<10	240	<0.5	2	0.03	0.8	2	10	32	1.96
CC63058		0.24	0.010	0.9	1.43	118	<10	470	0.8	2	0.06	1.2	6	20	62	3.77
CC63059		0.22	0.004	0.4	1.29	38	<10	450	<0.5	<2	0.04	0.6	3	18	34	2.79
CC63060		0.17	0.006	0.7	1.07	93	<10	1200	<0.5	<2	0.18	13.0	14	22	55	2.90
CC63061		0.14	<0.001	0.4	0.23	3	<10	70	<0.5	2	0.05	0.5	1	2	7	0.35
CC63062		0.17	0.003	0.9	2.90	74	<10	340	1.0	<2	0.07	2.4	4	32	57	5.25



ALS Chemex

EXCELLENCE IN ANALYTICAL CHEMISTRY

ALS Canada Ltd.

2103 Dollarton Hwy
North Vancouver BC V7H 0A7

Phone: 604 984 0221 Fax: 604 984 0218 www.alschemex.com

To: STRATEGIC METALS LTD.
C/O ARCHER, CATHRO & ASSOCIATES (1981)
LIMITED
1016-510 W HASTINGS ST
VANCOUVER BC V6B 1L8

Project: HUSKY

Page: 3 - B
Total # Pages: 4 (A - C)
Finalized Date: 16-SEP-2009
Account: MTT

CERTIFICATE OF ANALYSIS VO09086772

Sample Description	Method	ME-ICP41	ME-ICP41	ME-ICP41	ME-ICP41	ME-ICP41	ME-ICP41	ME-ICP41	ME-ICP41	ME-ICP41	ME-ICP41	ME-ICP41	ME-ICP41	ME-ICP41	ME-ICP41	ME-ICP41
	Analyte	Ga	Hg	K	La	Mg	Mn	Mo	Na	Ni	P	Pb	S	Sb	Sc	Sr
Units		ppm	ppm	%	ppm	%	ppm	ppm	%	ppm	ppm	ppm	%	ppm	ppm	ppm
LOR		10	1	0.01	10	0.01	5	1	0.01	1	10	2	0.01	2	1	1
CC63023		10	1	0.07	10	0.26	240	14	0.02	19	840	19	0.15	12	1	23
CC63024		10	1	0.16	10	1.32	4420	12	0.04	190	1310	401	0.07	3	5	132
CC63025		<10	<1	0.16	10	0.54	1180	8	0.04	43	770	8	0.09	2	2	98
CC63026		<10	1	0.30	20	0.63	5980	17	0.02	165	2480	26	0.50	43	5	53
CC63027		10	<1	0.69	20	0.95	652	18	0.07	26	5120	19	0.94	3	4	204
CC63028		10	<1	0.36	20	0.90	838	11	0.03	53	1480	20	0.29	10	4	59
CC63029		<10	<1	0.11	20	0.67	1405	3	0.01	60	900	21	0.06	10	3	34
CC63030		10	<1	0.08	20	0.30	667	4	0.01	35	1080	32	0.09	17	2	20
CC63031		10	1	0.08	10	0.38	528	4	0.01	24	1140	13	0.12	3	1	24
CC63032		<10	1	0.11	10	0.48	2350	4	0.02	48	1020	21	0.09	3	3	25
CC63033		<10	<1	0.24	20	0.75	527	13	0.10	24	2480	22	0.69	<2	4	115
CC63034		<10	<1	0.06	10	0.39	687	3	0.03	34	960	18	0.13	6	1	34
CC63035		<10	1	0.06	10	0.29	310	2	0.01	24	480	15	0.05	4	2	21
CC63036		10	<1	0.07	10	0.41	492	3	0.01	31	880	13	0.09	4	2	27
CC63037		10	<1	0.05	10	0.39	964	3	0.01	24	700	12	0.04	2	2	15
CC63038		10	1	0.10	10	0.45	483	4	0.02	39	1020	12	0.14	14	3	29
CC63039		<10	1	0.08	10	0.27	980	4	0.01	32	840	38	0.09	21	1	15
CC63040		<10	<1	0.06	<10	0.12	171	1	0.03	8	700	7	0.05	2	1	13
CC63041		<10	1	0.16	10	0.38	481	7	0.02	24	2060	17	0.09	2	1	28
CC63042		10	1	0.10	10	0.28	202	13	0.05	22	1860	43	0.46	17	2	50
CC63043		<10	1	0.06	10	0.55	855	18	0.03	88	1030	29	0.14	12	3	131
CC63044		10	1	0.04	10	0.08	89	8	<0.01	9	440	30	0.05	15	1	10
CC63045		10	1	0.07	10	0.25	151	18	0.02	18	1420	42	0.19	22	1	55
CC63046		<10	1	0.04	10	0.03	53	18	0.01	11	580	429	0.06	41	1	10
CC63047		<10	<1	0.03	10	0.16	610	7	0.01	16	900	190	0.06	22	1	17
CC63048		<10	<1	0.03	10	0.07	167	1	0.02	6	480	27	0.03	8	<1	8
CC63049		10	<1	0.11	20	0.36	490	5	0.01	32	820	24	0.08	8	3	36
CC63050		10	1	0.11	10	0.16	374	3	0.01	10	630	35	0.05	7	1	19
CC63051		<10	<1	0.10	10	0.38	145	31	0.01	53	800	221	0.14	43	3	31
CC63052		<10	<1	0.10	20	0.30	281	7	0.01	30	970	102	0.09	26	3	30
CC63053		10	<1	0.10	10	0.13	119	27	0.01	42	1090	48	0.16	22	1	26
CC63054		<10	1	0.16	20	0.55	261	6	0.01	30	790	151	0.15	16	3	36
CC63055		10	<1	0.11	10	0.28	227	1	0.02	12	630	42	0.05	3	1	20
CC63056		<10	<1	0.04	10	0.06	1765	2	0.02	15	530	16	0.04	30	1	11
CC63057		<10	<1	0.06	10	0.08	73	7	0.01	11	500	25	0.08	13	1	17
CC63058		10	<1	0.08	10	0.26	173	8	0.01	32	680	11	0.13	6	2	29
CC63059		<10	<1	0.06	10	0.18	102	3	0.01	13	390	10	0.05	3	2	10
CC63060		<10	<1	0.09	10	0.25	859	7	0.01	28	590	17	0.06	4	1	31
CC63061		<10	<1	0.02	<10	0.02	14	<1	0.02	1	370	<2	0.01	<2	<1	9
CC63062		10	<1	0.09	10	0.49	142	16	0.02	38	720	15	0.16	<2	3	42



ALS Chemex

EXCELLENCE IN ANALYTICAL CHEMISTRY

ALS Canada Ltd.

2103 Dollarton Hwy
North Vancouver BC V7H 0A7

Phone: 604 984 0221 Fax: 604 984 0218 www.alschemex.com

To: STRATEGIC METALS LTD.
C/O ARCHER, CATHRO & ASSOCIATES (1981)
LIMITED
1016-510 W HASTINGS ST
VANCOUVER BC V6B 1L8

Project: HUSKY

Page: 3 - C
Total # Pages: 4 (A - C)
Finalized Date: 16-SEP-2009
Account: MTT

CERTIFICATE OF ANALYSIS VO09086772

Sample Description	Method Analyte Units LOR	ME-ICP41	ME-ICP41	ME-ICP41	ME-ICP41	ME-ICP41	ME-ICP41	ME-ICP41
		Th ppm 20	Ti % 0.01	Tl ppm 10	U ppm 10	V ppm 1	W ppm 10	Zn ppm 2
CC63023		<20	0.03	<10	<10	64	<10	138
CC63024		<20	0.04	<10	<10	45	20	4250
CC63025		<20	0.02	<10	<10	25	<10	146
CC63026		<20	0.04	<10	10	106	<10	388
CC63027		<20	0.08	<10	<10	330	<10	123
CC63028		<20	0.07	<10	<10	120	<10	251
CC63029		<20	0.04	<10	<10	57	<10	263
CC63030		<20	0.02	<10	<10	64	<10	228
CC63031		<20	0.03	<10	<10	55	<10	91
CC63032		<20	0.03	<10	<10	45	<10	110
CC63033		<20	0.04	<10	<10	53	<10	79
CC63034		<20	0.02	<10	<10	34	<10	225
CC63035		<20	0.04	<10	<10	58	<10	85
CC63036		<20	0.04	<10	<10	52	<10	116
CC63037		<20	0.04	<10	<10	53	<10	77
CC63038		<20	0.04	<10	<10	67	<10	171
CC63039		<20	0.03	<10	<10	62	<10	130
CC63040		<20	0.03	<10	<10	33	<10	32
CC63041		<20	0.04	<10	<10	119	<10	96
CC63042		<20	0.03	<10	<10	75	<10	119
CC63043		<20	0.03	<10	<10	90	<10	350
CC63044		<20	0.04	<10	<10	73	<10	57
CC63045		<20	0.03	<10	<10	100	<10	103
CC63046		<20	0.03	<10	<10	112	<10	156
CC63047		<20	0.02	<10	<10	57	<10	208
CC63048		<20	0.02	<10	<10	29	<10	37
CC63049		<20	0.04	<10	<10	71	<10	136
CC63050		<20	0.03	<10	<10	59	<10	77
CC63051		<20	0.02	<10	<10	160	<10	585
CC63052		<20	0.04	<10	<10	103	<10	317
CC63053		<20	0.02	<10	<10	111	<10	309
CC63054		<20	0.06	<10	<10	89	<10	475
CC63055		<20	0.06	<10	<10	50	<10	205
CC63056		<20	0.01	<10	<10	24	<10	79
CC63057		<20	0.04	<10	<10	63	<10	79
CC63058		<20	0.03	<10	<10	91	<10	195
CC63059		<20	0.04	<10	<10	72	<10	94
CC63060		<20	0.04	<10	<10	186	<10	310
CC63061		<20	0.01	<10	<10	8	<10	12
CC63062		<20	0.05	<10	<10	64	<10	316



ALS Chemex

EXCELLENCE IN ANALYTICAL CHEMISTRY

ALS Canada Ltd.

2103 Dollarton Hwy

North Vancouver BC V7H 0A7

Phone: 604 984 0221 Fax: 604 984 0218 www.alschemex.com

To: STRATEGIC METALS LTD.

C/O ARCHER, CATHRO & ASSOCIATES (1981)

LIMITED

1016-510 W HASTINGS ST

VANCOUVER BC V6B 1L8

Project: HUSKY

Page: 4 - A

Total # Pages: 4 (A - C)

Finalized Date: 16-SEP-2009

Account: MTT

CERTIFICATE OF ANALYSIS VO09086772

Sample Description	Method Analyte Units LOR	WEI-21	Au-ICP21	ME-ICP41	ME-ICP41	ME-ICP41	ME-ICP41	ME-ICP41	ME-ICP41	ME-ICP41	ME-ICP41	ME-ICP41	ME-ICP41	ME-ICP41	ME-ICP41	ME-ICP41
		Recvd Wt. kg	Au ppm	Ag ppm	Al %	As ppm	B ppm	Ba ppm	Be ppm	Bi ppm	Ca %	Cd ppm	Co ppm	Cr ppm	Cu ppm	Fe %
CC63063		0.18	0.003	1.0	1.90	29	<10	630	0.7	<2	0.10	0.6	7	25	76	2.77
CC63064		0.23	<0.001	0.2	0.99	40	<10	520	<0.5	2	0.07	1.1	27	17	45	2.74
CC63065		0.19	0.009	0.2	1.63	40	<10	350	0.6	<2	0.16	0.6	12	30	52	2.81
CC63066		0.18	0.007	0.3	1.38	22	<10	300	<0.5	<2	0.18	<0.5	11	32	23	2.31
CC63067		0.15	0.002	0.5	0.30	3	<10	130	<0.5	<2	0.05	<0.5	2	5	18	0.54
CC63068		0.16	0.001	0.4	0.84	19	<10	140	<0.5	<2	0.04	<0.5	5	8	19	1.32
CC63069		0.18	0.002	0.2	1.08	38	<10	260	<0.5	<2	0.09	<0.5	4	18	25	2.33
CC63070		0.19	0.016	0.6	2.00	144	<10	360	1.2	3	0.05	1.3	18	36	298	7.26
CC63071		0.20	0.023	<0.2	2.56	73	<10	180	1.0	3	0.06	<0.5	3	36	317	13.20
CC63072		0.11	0.004	0.7	0.87	15	<10	1330	<0.5	3	0.03	<0.5	1	8	94	1.63
CC63073		0.14	<0.001	0.4	0.29	<2	<10	160	<0.5	<2	0.03	<0.5	<1	2	9	0.52
CC63074		0.17	0.003	0.4	0.77	111	<10	470	<0.5	<2	0.06	<0.5	5	7	57	1.43
CC63075		0.20	0.009	0.8	1.30	137	<10	210	0.5	<2	0.06	0.5	5	28	60	4.29
CC63076		0.17	0.007	0.6	1.41	143	<10	880	0.5	<2	0.09	0.6	6	28	91	3.77
CC63077		0.21	0.007	0.2	1.08	132	<10	840	<0.5	2	0.29	<0.5	6	23	82	3.11



ALS Chemex

EXCELLENCE IN ANALYTICAL CHEMISTRY

ALS Canada Ltd.
 2103 Dollarton Hwy
 North Vancouver BC V7H 0A7
 Phone: 604 984 0221 Fax: 604 984 0218 www.alschemex.com

To: STRATEGIC METALS LTD.
 C/O ARCHER, CATHRO & ASSOCIATES (1981)
 LIMITED
 1016-510 W HASTINGS ST
 VANCOUVER BC V6B 1L8
 Project: HUSKY

Page: 4 - B
 Total # Pages: 4 (A - C)
 Finalized Date: 16-SEP-2009
 Account: MTT

CERTIFICATE OF ANALYSIS VO09086772

Sample Description	Method Analyte Units LOR	ME-ICP41	ME-ICP41	ME-ICP41	ME-ICP41	ME-ICP41	ME-ICP41	ME-ICP41	ME-ICP41	ME-ICP41	ME-ICP41	ME-ICP41	ME-ICP41	ME-ICP41	ME-ICP41	
		Ga	Hg	K	La	Mg	Mn	Mo	Na	Ni	P	Pb	S	Sb	Sc	Sr
		ppm	ppm	%	ppm	%	ppm	ppm	%	ppm	ppm	ppm	%	ppm	ppm	ppm
		10	1	0.01	10	0.01	5	1	0.01	1	10	2	0.01	2	1	1
CC63063		<10	<1	0.21	10	0.55	287	5	0.02	11	430	62	0.11	<2	2	49
CC63064		10	<1	0.08	10	0.16	3430	1	0.01	13	920	20	0.03	3	1	14
CC63065		10	<1	0.10	10	0.49	592	2	0.01	26	490	14	0.03	3	2	36
CC63066		10	<1	0.13	10	0.52	706	1	0.01	23	370	6	0.03	3	2	29
CC63067		<10	<1	0.05	<10	0.04	78	<1	0.02	10	290	4	0.02	2	<1	10
CC63068		<10	<1	0.04	<10	0.11	163	1	0.01	6	320	10	0.03	<2	1	11
CC63069		<10	<1	0.07	10	0.31	244	3	0.01	13	510	10	0.06	<2	1	27
CC63070		<10	1	0.10	20	0.50	687	15	0.01	123	1180	18	0.19	35	4	29
CC63071		10	<1	0.17	10	0.34	233	29	0.11	18	2010	20	0.96	8	5	43
CC63072		<10	1	0.03	<10	0.06	44	3	0.02	4	630	4	0.09	<2	1	10
CC63073		<10	<1	0.02	<10	0.02	45	<1	0.02	<1	270	2	0.02	2	<1	7
CC63074		<10	<1	0.03	<10	0.12	241	3	0.02	15	430	12	0.04	8	1	11
CC63075		<10	1	0.07	10	0.34	317	8	<0.01	25	840	199	0.08	23	2	22
CC63076		<10	1	0.07	10	0.39	372	8	0.01	33	910	79	0.08	17	3	24
CC63077		<10	<1	0.05	10	0.42	410	5	0.01	26	1130	14	0.04	11	2	37



ALS Chemex

EXCELLENCE IN ANALYTICAL CHEMISTRY

ALS Canada Ltd.
 2103 Dollarton Hwy
 North Vancouver BC V7H 0A7
 Phone: 604 984 0221 Fax: 604 984 0218 www.alschemex.com

To: STRATEGIC METALS LTD.
 C/O ARCHER, CATHRO & ASSOCIATES (1981)
 LIMITED
 1016-510 W HASTINGS ST
 VANCOUVER BC V6B 1L8
 Project: HUSKY

Page: 4 - C
 Total # Pages: 4 (A - C)
 Finalized Date: 16-SEP-2009
 Account: MTT

CERTIFICATE OF ANALYSIS VO09086772

Sample Description	Method Analyte Units LOR	ME-ICP41	ME-ICP41	ME-ICP41	ME-ICP41	ME-ICP41	ME-ICP41	ME-ICP41
		Th	Ti	Ti	U	V	W	Zn
		ppm	%	ppm	ppm	ppm	ppm	ppm
		20	0.01	10	10	1	10	2
CC63063		<20	0.08	<10	<10	68	<10	160
CC63064		<20	0.04	<10	<10	48	<10	100
CC63065		<20	0.06	<10	<10	49	<10	110
CC63066		<20	0.07	<10	<10	51	<10	86
CC63067		<20	0.02	<10	<10	14	<10	22
CC63068		<20	0.03	<10	<10	22	<10	29
CC63069		<20	0.03	<10	<10	41	<10	59
CC63070		<20	0.03	<10	<10	131	<10	427
CC63071		<20	0.05	<10	10	88	<10	95
CC63072		<20	0.03	<10	<10	27	<10	14
CC63073		<20	0.02	<10	<10	11	<10	6
CC63074		<20	0.02	<10	<10	23	<10	51
CC63075		<20	0.04	<10	<10	87	<10	289
CC63076		<20	0.03	<10	<10	75	<10	210
CC63077		<20	0.03	<10	<10	48	<10	133



ALS Chemex

EXCELLENCE IN ANALYTICAL CHEMISTRY

ALS Canada Ltd.

2103 Dollarton Hwy

North Vancouver BC V7H 0A7

Phone: 604 984 0221 Fax: 604 984 0218 www.alschemex.com

To: STRATEGIC METALS LTD.

C/O ARCHER, CATHRO & ASSOCIATES (1981)

LIMITED

1016-510 W HASTINGS ST

VANCOUVER BC V6B 1L8

Page: 1

Finalized Date: 29-AUG-2009

Account: MTT

CERTIFICATE VA09082227

Project: Husky

P.O. No.:

This report is for 13 Rock samples submitted to our lab in Vancouver, BC, Canada on 4-AUG-2009.

The following have access to data associated with this certificate:

AL ARCHER
VANCOUVER OFFICE

DOUG EATON
BILL WENGZYNOWSKI

JOAN MARIACHER

SAMPLE PREPARATION

ALS CODE	DESCRIPTION
WEI-21	Received Sample Weight
LOG-21	Sample logging - ClientBarCode
CRU-31	Fine crushing - 70% <2mm
SPL-21	Split sample - riffle splitter
PUL-31	Pulverize split to 85% <75 um

ANALYTICAL PROCEDURES

ALS CODE	DESCRIPTION	INSTRUMENT
Pb-OG46	Ore Grade Pb - Aqua Regia	VARIABLE
Au-ICP21	Au 30g FA ICP-AES Finish	ICP-AES
ME-ICP41	35 Element Aqua Regia ICP-AES	ICP-AES
Ag-OG46	Ore Grade Ag - Aqua Regia	VARIABLE
ME-OG46	Ore Grade Elements - AquaRegia	ICP-AES

To: STRATEGIC METALS LTD.
C/O ARCHER, CATHRO & ASSOCIATES (1981) LIMITED
1016-510 W HASTINGS ST
VANCOUVER BC V6B 1L8

This is the Final Report and supersedes any preliminary report with this certificate number. Results apply to samples as submitted. All pages of this report have been checked and approved for release.

Signature:


Colin Ramshaw, Vancouver Laboratory Manager



ALS Chemex

EXCELLENCE IN ANALYTICAL CHEMISTRY

ALS Canada Ltd.

2103 Dollarton Hwy

North Vancouver BC V7H 0A7

Phone: 604 984 0221 Fax: 604 984 0218 www.alschemex.com

To: STRATEGIC METALS LTD.

C/O ARCHER, CATHRO & ASSOCIATES (1981)

LIMITED

1016-510 W HASTINGS ST

VANCOUVER BC V6B 1L8

Project: Husky

Page: 2 - A

Total # Pages: 2 (A - C)

Finalized Date: 29-AUG-2009

Account: MTT

CERTIFICATE OF ANALYSIS VA09082227

Sample Description	Method Analyte Units LOR	WEI-21	Au-ICP21	ME-ICP41	ME-ICP41	ME-ICP41	ME-ICP41	ME-ICP41	ME-ICP41	ME-ICP41	ME-ICP41	ME-ICP41	ME-ICP41	ME-ICP41	ME-ICP41	ME-ICP41
		Recvd Wt. kg	Au ppm	Ag ppm	Al %	As ppm	B ppm	Ba ppm	Be ppm	Bi ppm	Ca %	Cd ppm	Co ppm	Cr ppm	Cu ppm	Fe %
		0.02	0.001	0.2	0.01	2	10	10	0.5	2	0.01	0.5	1	1	1	0.01
C491267		0.52	0.004	0.9	0.48	4150	10	530	<0.5	24	0.01	2.7	3	8	255	7.14
C491268		0.76	0.376	>100	0.17	>10000	<10	590	<0.5	354	0.01	1.3	1	11	911	10.80
C491269		0.56	0.005	2.3	0.25	2110	<10	60	<0.5	7	0.01	<0.5	<1	17	31	1.55
C491270		0.70	0.184	5.9	0.08	2620	<10	210	<0.5	112	0.05	<0.5	<1	2	154	17.9
C491271		1.06	0.003	0.7	1.94	266	<10	>10000	<0.5	<2	2.22	1.5	8	6	142	0.99
C491272		0.72	0.041	0.6	1.54	233	<10	5760	<0.5	17	1.26	21.5	3	8	196	5.31
C491273		0.64	2.68	1.0	2.29	89	<10	>10000	0.6	158	0.64	<0.5	4	14	88	2.56
C491274		0.64	0.087	1.3	0.43	147	<10	120	<0.5	155	0.07	2.5	11	6	2560	27.2
C491275		0.64	0.035	0.9	3.28	63	<10	670	0.6	5	0.31	53.3	6	13	322	3.85
C491276		0.64	0.020	0.7	1.21	6	<10	5020	<0.5	<2	0.11	<0.5	2	20	134	3.40
C491277		0.62	0.005	6.8	1.70	30	<10	690	0.7	<2	0.06	0.6	4	27	114	6.68
C491278		0.56	0.001	>100	0.17	53	<10	650	<0.5	2	0.01	0.8	<1	8	78	1.81
C491279		0.42	0.009	52.4	0.60	164	<10	410	<0.5	4	0.01	0.7	2	8	250	20.7



ALS Chemex

EXCELLENCE IN ANALYTICAL CHEMISTRY

ALS Canada Ltd.
 2103 Dollarton Hwy
 North Vancouver BC V7H 0A7
 Phone: 604 984 0221 Fax: 604 984 0218 www.alschemex.com

To: STRATEGIC METALS LTD.
 C/O ARCHER, CATHRO & ASSOCIATES (1981)
 LIMITED
 1016-510 W HASTINGS ST
 VANCOUVER BC V6B 1L8
 Project: Husky

Page: 2 - B
 Total # Pages: 2 (A - C)
 Finalized Date: 29-AUG-2009
 Account: MTT

CERTIFICATE OF ANALYSIS VA09082227

Sample Description	Method Analyte Units LOR	ME-ICP41															
		Ga ppm	Hg ppm	K %	La ppm	Mg %	Mn ppm	Mo ppm	Na %	Ni ppm	P ppm	Pb ppm	S %	Sb ppm	Sc ppm	Sr ppm	
		10	1	0.01	10	0.01	5	1	0.01	1	10	2	0.01	2	1	1	
C491267		<10	<1	0.13	10	0.02	88	3	0.01	8	280	45	0.02	36	1	11	
C491268		<10	1	0.12	<10	0.01	44	<1	<0.01	<1	150	767	0.43	432	3	30	
C491269		<10	<1	0.03	<10	0.20	118	<1	<0.01	1	60	14	0.02	6	1	3	
C491270		<10	<1	0.19	<10	0.03	68	2	0.01	<1	510	20	1.45	6	1	26	
C491271		<10	<1	0.16	<10	1.54	636	10	0.08	28	510	5	0.05	3	<1	259	
C491272		10	<1	0.24	<10	0.66	395	1	0.03	19	480	5	0.10	<2	1	167	
C491273		10	<1	0.29	<10	0.57	406	26	0.08	12	940	5	0.03	<2	1	136	
C491274		<10	<1	0.04	<10	0.20	104	<1	0.01	18	420	7	>10.0	<2	2	4	
C491275		20	<1	0.16	<10	0.20	151	23	0.02	16	710	5	0.30	<2	1	157	
C491276		10	<1	0.22	<10	0.09	99	3	0.02	3	820	2	0.09	2	5	60	
C491277		<10	<1	0.04	<10	0.58	511	1	<0.01	49	410	780	0.08	11	4	4	
C491278		<10	<1	0.06	<10	0.01	57	1	0.01	2	230	>10000	0.42	90	1	9	
C491279		<10	1	0.11	<10	0.06	325	8	0.01	18	670	6780	0.53	132	3	2	



ALS Chemex

EXCELLENCE IN ANALYTICAL CHEMISTRY

ALS Canada Ltd.

2103 Dollarton Hwy
North Vancouver BC V7H 0A7

Phone: 604 984 0221 Fax: 604 984 0218 www.alschemex.com

To: STRATEGIC METALS LTD.
C/O ARCHER, CATHRO & ASSOCIATES (1981)
LIMITED
1016-510 W HASTINGS ST
VANCOUVER BC V6B 1L8

Project: Husky

Page: 2 - C
Total # Pages: 2 (A - C)
Finalized Date: 29-AUG-2009
Account: MTT

CERTIFICATE OF ANALYSIS VA09082227

Sample Description	Method Analyte Units LOR	ME-ICP41	ME-ICP41	ME-ICP41	ME-ICP41	ME-ICP41	ME-ICP41	ME-ICP41	Ag-OG46	Pb-OG46
		Th	Ti	Tl	U	V	W	Zn	Ag	Pb
		ppm 20	% 0.01	ppm 10	ppm 10	ppm 1	ppm 10	ppm 2	ppm 1	% 0.001
C491267		<20	<0.01	<10	<10	15	<10	245		
C491268		<20	0.01	<10	<10	12	<10	41	127	
C491269		<20	<0.01	<10	<10	6	<10	12		
C491270		<20	0.04	<10	<10	10	10	163		
C491271		<20	0.04	<10	<10	7	<10	139		
C491272		<20	0.04	<10	<10	10	<10	1460		
C491273		<20	0.06	<10	<10	13	<10	55		
C491274		<20	0.02	<10	<10	16	10	487		
C491275		<20	0.06	<10	<10	13	<10	3440		
C491276		<20	0.05	<10	<10	22	<10	47		
C491277		<20	<0.01	<10	<10	83	<10	766		
C491278		<20	<0.01	<10	<10	7	<10	163	118	1.535
C491279		<20	<0.01	<10	<10	44	<10	1920		