

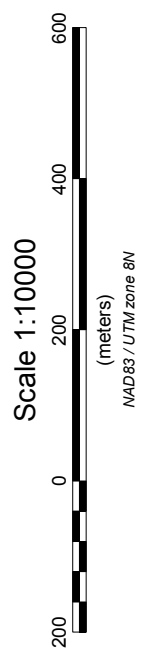
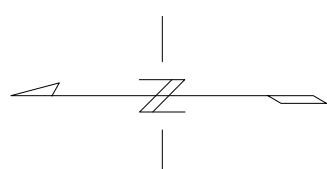
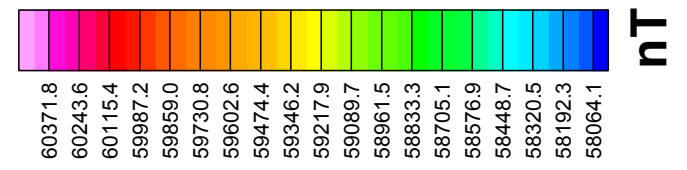
LEGEND

TOTAL FIELD MAGNETICS

ELEVATION CONTOUR INTERVALS (m)	
25	
50	
100	

INSTRUMENT : Gem GSM-19 Magnetometers
GRIDDING ALGORITHM : Geosoft Minimum Curvature
GRID CELL SIZE : 12.5 m

DATA FILE : magKal2011.gdb
OPERATORS : IK, DH
LINE-KM SURVEYED : 13.525



FIELD

Redtail Metals Corp.

REK Property
Kal Grid
Total Magnetic Field Survey

YUKON TERRITORY, CANADA
NTS : 115L
DATE SURVEYED : June/July 2011
MAP NAME (DATE / DRAWN BY) : magKal2011.map (11-Jul-2011/IK)

AURORA GEOSCIENCES LTD.