ASSESSMENT REPORT, 2011 EXPLORATION PROGRAM
CLEAR CREEK PROPERTY, DAWSON MINING DIVISION, YUKON, CANADA
NTS MAP SHEET: 115P/14

63° 51' 2" N latitude, 137° 6' 27" W longitude. UTM Zone 8, 398020 E, 7081990 N

CLAIMS AND OWNERS:

Claim Name	Grant Number	Registered Owner
Ellen 1 - 6	YC84372 to YC84377	Bernard Kreft
Ellen 7 - 8	YD05581 to YD05582	Bernard Kreft
Mary 1 - 12	YC84360 to YC84371	Bernard Kreft
Mary 13 - 47	YD05583 to YD05617	Bernard Kreft
Rain 1	YA31503	StrataGold Corporation
Rain 2	YA31510	StrataGold Corporation
Rain 3	YA31504	StrataGold Corporation
Rain 4	YA31511	StrataGold Corporation
Rain 5	YA31505	StrataGold Corporation
Rain 6	YA31512	StrataGold Corporation
Rain 7	YA31506	StrataGold Corporation
Rain 8	YA31513	StrataGold Corporation
Rain 25	YA31522	StrataGold Corporation
Rain 26	YA31530	StrataGold Corporation
Rain 27	YA31523	StrataGold Corporation
Rain 28	YA31531	StrataGold Corporation
Rum 1 - 16	YA88956 to YA88971	StrataGold Corporation
Rum 31 - 33	YA88986 to YA88988	StrataGold Corporation
Rum 35	YA88990	StrataGold Corporation
Rum 38	YA88993	StrataGold Corporation
Rum 51 - 52	YA89345 to YA89346	StrataGold Corporation
Rum 79	YA89373	StrataGold Corporation
Sleet 7 - 10	YB04262 to YB04265	StrataGold Corporation
Sleet 12	YB04267	StrataGold Corporation
Sleet 14	YB04269	StrataGold Corporation
Sleet 16 - 24	YB04271 to YB04279	StrataGold Corporation
Sleet 33 - 39	YB04280 to YB04286	StrataGold Corporation
Sleet 41	YB04288	StrataGold Corporation
Sleet 43	YB04290	StrataGold Corporation
Sleet 47	YB04294	StrataGold Corporation
Sleet 59	YB04306	StrataGold Corporation
Sleet 61	YB04307	StrataGold Corporation
Sleet 68	YB04313	StrataGold Corporation
Sleet 93	YB04436	StrataGold Corporation
Sleet 122	YB04325	StrataGold Corporation
Sleet 11	YB04266	StrataGold Corporation
Sleet 13	YB04268	StrataGold Corporation
Sleet 45	YB04292	StrataGold Corporation
Sleet 15	YB04270	StrataGold Corporation
Wet 1	YB45604	StrataGold Corporation
Wet 10	YB45613	StrataGold Corporation
Wet 12	YB45615	StrataGold Corporation
Wet 14	YB45617	StrataGold Corporation
Wet 16	YB45619	StrataGold Corporation
Wet 18	YB45621	StrataGold Corporation
Wind 10	YA31863	StrataGold Corporation
Zoe 1 to 164	YD60081 to YD60244	Golden Predator Canada Corp.
Zoe 167 - 170	YD60245 to YD60248	Golden Predator Canada Corp.

PERIOD OF WORK: MAY 30 TO AUGUST 14, 2011

OPERATOR:
GOLDEN PREDATOR CANADA CORP.
201A-170 Titanium Way
Whitehorse
Yukon, Y1A 0G1

January 5, 2012

Prepared by:

Golden Predator Canada Corp.
Mark Shutty

TABLE OF CONTENTS

1.0 INTRODUCTION 1
1.1 Terms of Reference and Participating Personnel 1
1.2 Supporting Documents 1
2.0 PROPERTY LOCATION AND DESCRIPTION 1
2.1 Location 1
2.2 Description and Ownership 1
3.0 ACCESSIBILITY, CLIMATE, PHYSIOGRAPHY, AND INFRASTRUCTURE 5
3.1 Location and Access 5
3.2 Physiography 5
4.0 EXPLORATION HISTORY 5
5.0 GEOLOGICAL SETTING 6
5.1 Regional Geology 6
5.2 Property Geology 9
6.0 EXPLORATION 10
6.1 Exploration Program 10
6.2 Drilling 10
6.3 Drilling Collar Surveys 10
6.4 Drilling Sampling and Analysis Methodology 13
6.5 Drilling Sampling Protocol / Chain of Custody / Data Verification 13
6.6 Soil Sampling 15
6.7 Soil Analysis Methodology 17
6.8 Exploration Program Results 17
7.0 CONCLUSIONS 17
8.0 RECOMMENDATIONS 18
9.0 2011 EXPLORATION EXPENDITURES 18
10.0 STATEMENT OF AUTHORSHIP 19
11.0 REFERENCES 20

LIST OF FIGURES

Figure 2-1. Location of the Clear Creek property within the Yukon Territory. 3
Figure 2-2. Clear Creek quartz claims 4
Figure 5-1. Generalized regional geology, Clear Creek area 8
Figure 6-1. Drill hole location plan 14
Figure 6-2. Soil Sample location plan 16

LIST OF TABLES

Table 2-1. Clear Creek claim information 2
Table 6-1. Summary of 2011 drill collar positions, Clear Creek Project, YT. 11
Table 6-2. Downhole survey results, Clear Creek Property 12
Table 9-1. Summary of claimed exploration expenditures for 2011 program. 18

LIST OF APPENDICES

Appendix 1. Statement of Qualifications
Appendix 2. Diamond Drill Hole Logs
Appendix 3. Soil Samples
Appendix 4. Analytical Summary
Appendix 5. Assay Certificates
Appendix 6. Description of Analytical Methods and Detection Limits

1.0 INTRODUCTION

1.1 Terms of Reference and Participating Personnel

This report presents the results of a 3,629.4 metre diamond drilling and soil sampling exploration program conducted on the Clear Creek property during the summer of 2011. The program was funded and operated by Golden Predator Canada Corp. Peak Drilling provided the diamond drilling services and Fox Exploration provided the soil sampling services. Geological and logistical services were provided by Golden Predator Canada Corp. staff. ALS Minerals of Vancouver, BC performed the drill core analysis and ACME Labs of Vancouver, BC performed the soil geochemical analysis.

The program consisted of eighteen (18) HQ diamond drill holes for a total of 3,629.4 m and one thousand twenty-six (1,026) soil samples.

Based on the terms of underlying agreements with the registered claim owners, Golden Predator has the right to earn a 100% interest in 132 of the quartz mining claims subject to a 3% NSR and, through staking, has acquired a 100% interest in the remaining 168 claims comprising the Clear Creek property (the "Property"). Golden Predator Canada Corp. is listed on the TSX exchange (TSX: GPD) and based in Vancouver, British Columbia. Golden Predator has prepared this Assessment Report to provide a summary of the technical data on the Property including the 2011 work program and a summary of previous exploration activities.

1.2 Supporting Documents

The Report is based on exploration and property information and data supplied by StrataGold Corp., a review of public domain geological and exploration data for the Clear Creek property (primarily Yukon Assessment Reports), incorporation of relevant mining and geological literature, and data generated by 2010 and 2011 drilling programs.

2.0 PROPERTY LOCATION AND DESCRIPTION

2.1 Location

The Clear Creek property comprises 300 contiguous quartz claims covering approximately 6000 hectares. The property is located 115 km east-southeast of Dawson City, Yukon Territory, Canada, on National Topographic System [NTS] map sheet 115P/14 centered at 63° 51' 2" north and 137° 6' 27" west (NAD 83, Zone 8N: 398020 E, 7081990 N). The quartz claims cover the headwaters and upper drainage area to Left Clear Creek.

2.2 Description and Ownership

The property covers approximately 6,000 hectares and consists of 300 contiguous, unsurveyed two-post quartz claims (Table 2-1; Figure 2-2) staked according to the Yukon Quartz Mining Act. Expiration dates shown in Table 2.1 are subject to acceptance of assessment covered by this report.

Table 2-1. Clear Creek claim information

Claim Name	Grant Number	Registered Owner	Current Expiry Date
Ellen 1 - 6	YC84372 to YC84377	Bernard Kreft	1/26/2016
Ellen 7 - 8	YD05581 to YD05582	Bernard Kreft	6/18/2016
Mary 1 - 12	YC84360 to YC84371	Bernard Kreft	1/26/2016
Mary 13 - 47	YD05583 to YD05617	Bernard Kreft	6/18/2016
Rain 1	YA31503	StrataGold Corporation	12/31/2015
Rain 2	YA31510	StrataGold Corporation	12/31/2015
Rain 3	YA31504	StrataGold Corporation	12/31/2015
Rain 4	YA31511	StrataGold Corporation	12/31/2015
Rain 5	YA31505	StrataGold Corporation	12/31/2015
Rain 6	YA31512	StrataGold Corporation	12/31/2015
Rain 7	YA31506	StrataGold Corporation	12/31/2015
Rain 8	YA31513	StrataGold Corporation	12/31/2015
Rain 25	YA31522	StrataGold Corporation	12/31/2015
Rain 26	YA31530	StrataGold Corporation	12/31/2015
Rain 27	YA31523	StrataGold Corporation	12/31/2015
Rain 28	YA31531	StrataGold Corporation	12/31/2015
Rum 1 - 16	YA88956 to YA88971	StrataGold Corporation	12/31/2015
Rum 31 - 33	YA88986 to YA88988	StrataGold Corporation	12/31/2015
Rum 35	YA88990	StrataGold Corporation	12/31/2015
Rum 38	YA88993	StrataGold Corporation	12/31/2015
Rum 51 - 52	YA89345 to YA89346	StrataGold Corporation	12/31/2015
Rum 79	YA89373	StrataGold Corporation	12/31/2015
Sleet 7 - 10	YB04262 to YB04265	StrataGold Corporation	12/31/2015
Sleet 12	YB04267	StrataGold Corporation	12/31/2015
Sleet 14	YB04269	StrataGold Corporation	12/31/2015
Sleet 16 - 24	YB04271 to YB04279	StrataGold Corporation	12/31/2015
Sleet 33	YB04280	StrataGold Corporation	12/31/2015
Sleet 34	YB04281	StrataGold Corporation	12/31/2015
Sleet 35	YB04282	StrataGold Corporation	12/31/2015
Sleet 36	YB04283	StrataGold Corporation	12/31/2015
Sleet 37	YB04284	StrataGold Corporation	12/31/2015
Sleet 38	YB04285	StrataGold Corporation	12/31/2015
Sleet 39	YB04286	StrataGold Corporation	12/31/2015
Sleet 41	YB04288	StrataGold Corporation	12/31/2015
Sleet 43	YB04290	StrataGold Corporation	12/31/2015
Sleet 47	YB04294	StrataGold Corporation	12/31/2015
Sleet 59	YB04306	StrataGold Corporation	12/31/2015
Sleet 61	YB04307	StrataGold Corporation	12/31/2015
Sleet 68	YB04313	StrataGold Corporation	12/31/2015
Sleet 93	YB04436	StrataGold Corporation	12/31/2015
Sleet 122	YB04325	StrataGold Corporation	12/31/2015
Sleet 11	YB04266	StrataGold Corporation	12/31/2015
Sleet 13	YB04268	StrataGold Corporation	12/31/2015
Sleet 45	YB04292	StrataGold Corporation	12/31/2016
Sleet 15	YB04270	StrataGold Corporation	12/31/2017
Wet 1	YB45604	StrataGold Corporation	12/31/2015
Wet 10	YB45613	StrataGold Corporation	12/31/2015
Wet 12	YB45615	StrataGold Corporation	12/31/2015
Wet 14	YB45617	StrataGold Corporation	12/31/2015
Wet 16	YB45619	StrataGold Corporation	12/31/2015
Wet 18	YB45621	StrataGold Corporation	12/31/2015
Wind 10	YA31863	StrataGold Corporation	12/31/2015
Zoe 1 to 164	YD60081 to YD60244	Golden Predator Canada Corp.	5/25/2016
Zoe 167 - 170	YD60245 to YD60248	Golden Predator Canada Corp.	5/25/2016

Golden Predator Canada Corp has an agreement with StrataGold Corporation (now Victoria Gold Corp.) and Bernard Kreft to acquire a 100% interest in these claims subject to the terms of the agreement and satisfying minimum expenditure requirements.

Figure 2-1. Location of the Clear Creek property within the Yukon Territory.

Figure 2-2. Clear Creek Quartz Claims
Clear Creek Property
Golden Predator Canada Corp.

2011 Drill Collar

Quartz Claim

Topographic Contour

Watercourse

NAD83, Zone 8
Mapsheet 115p/14
Scale 1:40,000

1 0 1 Km

N

388000 390000 392000 394000 396000 398000 400000 402000

7086000 7084000 7082000 7080000 7078000

3.0 ACCESSIBILITY, CLIMATE, PHYSIOGRAPHY, AND INFRASTRUCTURE

3.1 Location and Access

The property is located approximately 115 km east-southeast of Dawson City and 65 km northwest of Mayo, Yukon, (Fig. 3.1). The center of the claims is 63° 51' 2" north and 137° 6' 27" west (NAD 83, Zone 8N: 398020 E, 7081990 N) on NTS map sheet 115P/14.

The Property is accessed from the Clear Creek road, located km 609 on Klondike Highway (#2). The camp was located approximately 41 km east of the turnoff and 500 m east of Nel's Harpers placer camp, via a gravel road. The trip from Dawson City takes approximately 2. 5 hours. Trails and 4x4 roads provide additional access to the property.

3.2 Physiography

The Property is located in the Ogilvie Mountains on the Yukon Plateau at elevations ranging from approximately 1,200 m above sea level (ASL) in the valleys, to over 1800 m ASL on peaks in the West Ridge range. The Clear Creek property covers mountainous terrain, mainly above tree-line. Vegetation in the alpine environment includes lichen, moss, dwarf willow and alder. The property is dissected by a series of mountain creeks that drain into Harper's Creek and Left Clear Creek to the west and Josephine Creek to the east. Forested areas contain black spruce with lesser amounts of hemlock, poplar and alder.

The Property climate is typical for high mountains in the Yukon. Temperatures of -40°C are common in the winter and the summers are cool to warm with daily highs of 10°C to 25°C. Precipitation rates are fairly low with an average of 30 cm annual fall. The property is typically snow-free from mid-June to mid-September. Discontinuous permafrost is present on north and east-facing slopes and in wetlands.

Montane glaciation has occurred on the higher peaks on the property and an active rock glacier occurs east of the Saddle zone. Bedrock is exposed at higher elevations but most of the property is covered by felsenmeer with talus fines and soil.

4.0 EXPLORATION HISTORY

The prospecting history dates back to the early 1900s, with modern exploration efforts commencing in the late 1970s. Bema Industries, working on contract from Canada Tungsten Corporation, was the first company to recognize potentially significant gold mineralization in 1978. Since this initial effort, various companies have conducted limited campaigns including programs by Gold Rite Mining Corp., Noranda Exploration Ltd., Ivanhoe Goldfields Ltd. /First Dynasty Mines Ltd., Kennecott Canada Inc., Newmont Exploration Limited, Redstar Resources Corporation, and most recently StrataGold Corporation (now Victoria Gold Corp.).

Following up on results by previous explorers, Noranda Exploration Ltd. conducted extensive soil and rock chip sampling, ground geophysical surveys, trenching, road building, and a six hole reverse circulation ("RC") drilling program in 1991 and 1992. Two holes drilled on each of the Eiger, Saddle, and Pukelman stocks for a total of 654 m.

In 1995, Kennecott Canada Inc. completed drilling, soil sampling and 320 m of bulldozer trenching. The 27 hole (1971 m) RC program on the Rhosgobel stock identified an east-west trending zone 1200 m long, 200 m wide and 65 m deep. The average grade of the Au mineralization in this 40 Mt zone is at least 300 ppb Au, with a higher grade core zone of approximately 1.5-2.0 Mt grading from 0.75-1.25 g/t Au (Coombes, 1995). The size and grade estimate is conceptual in nature, as there has been insufficient exploration to define a mineral resource.

In 1998, Newmont Exploration Limited conducted magnetic and radiometric airborne geophysical surveys. Interpretation of the data by Newmont suggests that the Eiger, Saddle, Josephine and Pukelman stocks may be part of a single larger intrusive body, and the Rhosgobel and Far stocks are themselves a separate body.

Historic drilling by Redstar Resources Corporation on the Bear Paw Breccia Zone included two diamond drill holes totaling 219 m in 1999; and nine HQ-diameter diamond drill holes totaling 1211 m in 2000. The best result of the Bear Paw Breccia zone was 2.3 g/t Au over 31.8 m in Hole BP00-10.

In 2006, StrataGold Corporation (now a subsidiary of Victoria Gold Corp.) conducted a detailed trenching and soil sampling program on the Bear Paw Breccia and Contact zone (and also the Barney zone which lies west of the current claim configuration). In addition, infill sampling was conducted to follow-up on geophysical and historical gold anomalies identified by previous explorers.

Golden Predator Canada Corp. conducted an exploration program in 2010 which included drilling 42 holes for a total of 3,662.4 m. Holes CC10-01 to CC10-04 were HQ diameter oriented core totaling 1,053.7 m. CC10-05 to CC10-42 were reverse circulation holes totaling 2,588.91 m. Golden Predator also staked 168 ‘Zoe’ quartz claims in May 2010 to supplement the property’s holdings and compiled a GIS database of all available historical data.

5.0 GEOLOGICAL SETTING

5.1 Regional Geology

The property is located on the western edge of the Selwyn Basin. The Selwyn Basin is bounded on the south by the Tintina Fault (and the Intermontane Superterrane) and bounded on the north by the Dawson Thrust Fault (and the North American Shelf; Figure 5-1, from Gordey and Makepeace, 2001). The Teslin Suture is the zone of deformation between the accreted terrain and the ancient shelf.

Rocks of the Selwyn Basin include Proterozoic basinal and platformal clastic and pelitic sediments to Jurassic clastic shelf sediments. Various aged volcanic piles are stratabound within the sediments. The basin was subjected to rifting during the Proterozoic and again in the late Devonian and contemporaneous volcanics were exhaled onto the sea floor and as thick sill sequences.

By late Jurassic, the rocks of the Intermontane Belt of the Cordillera collided with the passive margin of the North America Shelf, causing compressive tectonics. This resulted in crustal

shortening, tight folding, and failure along hinges. Three regionally stacked thrust panels were formed: the Robert Service, Tombstone and Dawson thrust sheets (oldest to youngest).

The Selwyn Basin is intruded by granitoids ranging from Mississippian to Eocene age; the most extensive being the middle Cretaceous Tombstone Suite. The Tombstone rocks range in composition from intermediate to felsic.

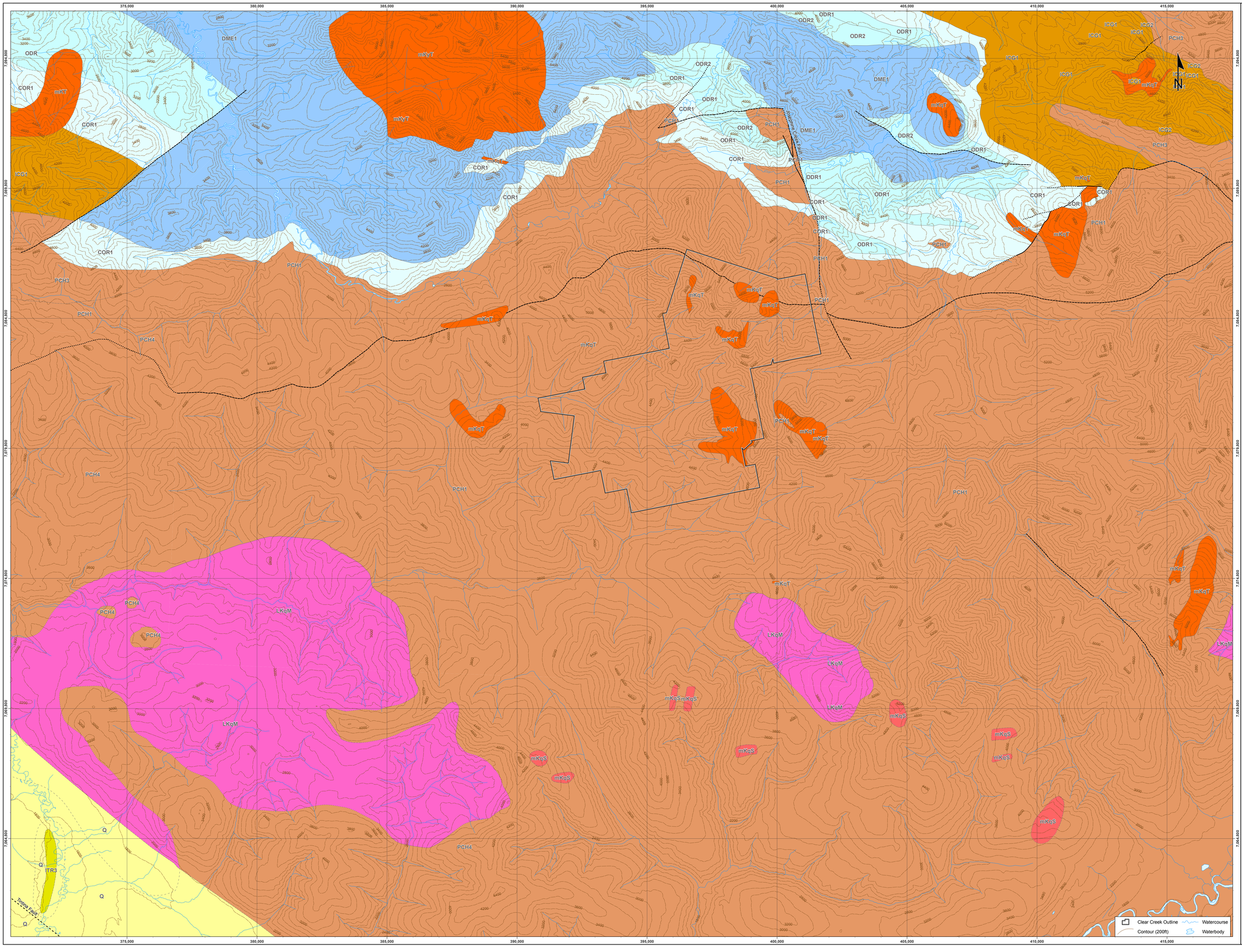

Regional Geologic Units

QUATERNARY

Q: QUATERNARY: unconsolidated glacial, glaciofluvial and glaciolacustrine deposits; fluviatile silt, sand, and gravel, and local volcanic ash, in part with cover of soil and organic deposits

LOWER TERTIARY, MOSTLY(?) EOCENE

ITR3: ROSS: brown, thin bedded, claystone, siltstone, shale and coal; arkosic or chert rich, thick bedded micaceous sandstone; thick bedded to massive pebble to boulder, chert-quartz conglomerate

LATE CRETACEOUS

LKqM: MCQUESTON SUITE: medium- to coarse-grained, locally porphyritic and K-feldspar mega-crystic biotite muscovite granite and quartz monzonite.

MID-CRETACEOUS

mKqS: SELWYN SUITE: equigranular to porphyritic (K-feldspar) biotite hornblende muscovite granite, quartz monzonite and grano-diorite; porphyritic biotite hornblende granite with large smoky grey quartz phenocrysts and locally K-feldspar phenocrysts (Selwyn Suite)

mKT: TOMBSTONE SUITE: plutonic suite dominated by felsic (q) to syenitic (y) compositions

mKqT: TOMBSTONE SUITE: medium- to coarse-grained,locally porphyritic biotite hornblende, clinopyroxene granite, quartz monzonite and granodiorite (Tombstone Suite)

mKyT: TOMBSTONE SUITE: medium- to coarse-grained biotite-hornblende-clinopyroxene syenite, quartz syenite; tourmaline orbicular granite; hornblende biotite alkali-feldspar syenite; hornblende-biotite monzogranite; clinopyroxenite, diorite, and pseudoleucite tinguaite (Tombstone Suite)

DEVONIAN AND MISSISSIPPIAN

DME1: EARN: thin bedded, laminated slate with thin to thickly interbedded fine to medium grained chert-quartz arenite and wacke; thick members of chert pebble conglomerate; black siliceous siltstone; barite; rare limestone (Earn Gp., Portrait Lake and Prevost)

ORDOVICIAN TO LOWER DEVONIAN

ODR: ROAD RIVER - SELWYN: black shale and chert (1) overlain by orange siltstone (2) or buff platy limestone (3); locally contains beds as old as Middle Cambrian

ODR1: ROAD RIVER - SELWYN: black, gun-blue, or silvery white weathering black graptolitic shale and black chert

ODR2: ROAD RIVER - SELWYN: rusty dark green to orange buff weathering, thin to thick bedded, argillite and dolomitic siltstone (Road River Gp., Steel)

UPPER CAMBRIAN AND ORDOVICIAN

COR1: RABBITKETTLE: thin bedded, wavy banded, silty limestone and grey lustrous calcareous phyllite; limestone intraclast breccia and conglomerate; massive to laminated, grey quartzose siltstone and chert and rare black slate; local mafic flows, breccia, and tuff (Rabbitkettle)

LOWER CAMBRIAN

ICG1: GULL LAKE: shale, siltstone and mudstone, locally bioturbated, with minor quartz sandstone; rare green-grey chert; local basal limestone and limestone conglomerate; phyllite to quartz-muscovite-biotite schist (Gull Lake)

ICG2: GULL LAKE: dark green massive to fragmental mafic metavolcanic and volcani-clastic rocks; siltstone and argillite

UPPER PROTEROZOIC TO LOWER CAMBRIAN

PCH1: HYLAND: thin to thick bedded, brown to pale green shale, fine to coarse grained quartz-rich sandstone, grit, and quartz pebble conglomerate; minor argillaceous limestone; phyllite, quartzofeldspathic and micaceous psammite, gritty psammite and minor marble (Hyland Gp., Yusezyu)

PCH2: HYLAND: grey weathering, dark grey to grey white, thin to thick bedded, very fine crystalline limestone, locally sandy; calc-silicate and marble; may locally include carbonate members within (1) or (4) (Hyland Gp., Algae Lake , limestone member of Yusezyu)

PCH3: HYLAND: distinctive, recessive, maroon weathering, interbedded maroon and apple-green slate; "Oldhamia" trace fossils; rare grey chert; locally basal member and interbeds of quartz siltstone, sandstone and quartz-pebble conglomerate (Hyland Gp., Narchilla, Senoah, Arrowhead Lake)

PCH4: HYLAND: quartzose clastic rocks as described in (1); mostly(?) equivalent to (1) but may include younger units (Hyland Gp., mostly(?) Yusezyu)

Contact	Fault
defined	defined
approximate	approximate
assumed	assumed
extrapolated	extrapolated

Clear Creek Outline
Contour (200ft)
Watercourse
Waterbody

GOLDEN PREDATOR

Clear Creek Project

Clear Creek Project
Figure 5-1.
Regional Geology

0 1 2 3 4
Kilometers

Scale:	1:50,000	Map ID:	--
Draw Date:	2010/12/09	Rev. Date:	2011/01/05
Version:	2	Figure:	--
Author:	E. O'Brien	Office:	Vancouver
Location:	NTS 115P14, 115 km ESE of Dawson City, Yukon		
Projection:	NAD 1983, UTM Zone 8N		
Filename:	CLC_20110105_AssmntRegGeology_v2.mxd		

5.2 Property Geology

Highly deformed metasedimentary rocks of the Yusezyu Formation underlie the Clear Creek property. The metasedimentary strata are part of the Neoprotoerozoic to Early Cambrian Hyland Group. They are comprised of predominantly highly deformed and folded phyllite, schist, quartzite, sandstone, fine quartz-pebble conglomerate with rare limestone. The Hyland Group rocks have been intruded by Tombstone Plutonic Suite diorite, granodiorite, quartz monzonite and granitoid stocks, including, from south to north, the Rhosgobel, Big Creek, Pukelman, Josephine and Eiger stocks. The Bear Paw breccia is spatially and likely-temporally related to the intrusive rocks. The Tombstone strain zone, a broad zone of complex deformation exhibited as multi-episodic folding and prominent foliation and lineation development within the sedimentary sequence extends roughly east-west to the north of the Josephine stock. Alteration is fairly localized to near the contacts with the intrusive bodies and include metasediments altered to quartz-biotite hornfels and rare calc-silicate skarn. Schistosity strikes west -northwesterly with gentle to moderate north-east dips (Weekes and Fall, 2001).

6.0 EXPLORATION

6.1 Exploration Program

The 2011 exploration program ran from June 3 to July 29, 2011 and included drilling 18 HQ diameter diamond drill holes, for a total of 3,629.4 m, and a soil sampling program consisting of 1,026 samples.

Exploration activities for the program included: setting up a field camp for up to 15 people; construction/reclamation of drill pads; drilling and core logging, tear down and demob camp.

6.2 Drilling

The 2011 exploration program was designed to further test Au mineralization encountered in the 2010 program at Contact and Bear Paw. The objective of the program was to collect sufficient drill data to support geologic modeling and initiate resource estimation.

Peak Drilling from Courtney, BC was engaged to complete the diamond drilling program, using HQ diameter (63.5 mm) core. Geological logs are presented in Appendix 2 and the sample intervals and associated sample numbers are presented in Appendix 3.

Bear Paw
Drilling at Bear Paw consisted of 14 HQ diameter diamond drill holes totaling 2690.6m (CC11-47 to CC11-60). The 2011 drilling program was designed to infill and expand the envelope of mineralized breccias tested in the 2010 drilling program. Results from the 2011 drilling program are to be used to further define the mineralization, plan future drilling programs and initiate resource estimation.

Contact
Drilling at Contact consisted of 4 HQ diameter diamond drill holes totaling 938.8m (CC11-43 to CC11-46). The 2011 drilling program was designed to further test the mineralized sheeted vein system drilled in 2010. Additional drill database compilation/validation work is to be followed by geologic and resource modeling on Contact.

6.3 Drilling Collar Surveys

Drill collar surveys for holes CC11-043 to CC11-057 were completed by CAP Engineering on July 11, 2011. GPD staff geologists surveyed the remaining drill collars, CC11-058 to CC11-060, with an Ashtech DGPS on August 4, 2011. Table 6-1 presents the collar file for the 2011 program.

Table 6-1. Summary of 2011 drill collar positions, Clear Creek Project, YT.

Hole	Hole Type	Length (m)	Prospect	Easting (NAD 83)	Northing (NAD 83)	Elevation (m)	Azimuth	Dip	Core Size
CC11-043	DD	262.1	Contact	398391.0	7083149.0	1643.0	0	-60	HQ
CC11-044	DD	218.0	Contact	398314.0	7083227.0	1645.0	350	-70	HQ
CC11-045	DD	257.5	Contact	398264.0	7083325.0	1648.0	0	-70	HQ
CC11-046	DD	201.2	Contact	398261.0	7083404.0	1652.0	0	-70	HQ
CC11-047	DD	200.0	Bear Paw	396010.0	7079001.0	1281.0	172	-70	HQ
CC11-048	DD	200.0	Bear Paw	396010.0	7079001.0	1281.0	8	-70	HQ
CC11-049	DD	200.0	Bear Paw	395959.8	7079010.0	1279.0	12	-70	HQ
CC11-050	DD	246.9	Bear Paw	395960.0	7079010.0	1279.0	190	-70	HQ
CC11-051	DD	230.0	Bear Paw	395908.0	7079019.0	1281.0	10	-70	HQ
CC11-052	DD	199.7	Bear Paw	395908.0	7079019.0	1281.0	190	-70	HQ
CC11-053	DD	200.0	Bear Paw	395847.6	7079030.0	1281.0	190	-70	HQ
CC11-054	DD	210.3	Bear Paw	395847.5	7079030.0	1281.0	10	-70	HQ
CC11-055	DD	200.0	Bear Paw	396067.0	7078991.0	1282.0	190	-70	HQ
CC11-056	DD	199.6	Bear Paw	396067.0	7078991.0	1282.0	10	-70	HQ
CC11-057	DD	200.0	Bear Paw	396106.4	7078925.6	1284.4	10	-70	HQ
CC11-058	DD	200.0	Bear Paw	396132.6	7079043.5	1278.5	190	-70	HQ
CC11-059	DD	200.0	Bear Paw	396021.5	7079063.1	1272.4	190	-70	HQ
CC11-060	DD	125.0	Bear Paw	395786.0	7079040.0	1286.0	190	-70	HQ

Downhole surveys were completed with a Reflex EZ-Shot tool on holes CC11-043 to CC11-059. Table 6-2 presents a summary of the survey data.

Table 6-2. Downhole survey results, Clear Creek Property

Hole ID	Depth (m)	Dip	Azimuth
CC11-043	0	-60	0
CC11-043	62	-62.3	4.3
CC11-043	112	-63.2	7.4
CC11-043	162	-64.4	9.7
CC11-043	212	-65.8	10.7
CC11-043	262	-66.9	11
CC11-044	0	-70	350
CC11-044	17	-69.4	349.1
CC11-044	67	-69.7	352
CC11-044	117	-69.9	352.5
CC11-044	167	-70.2	354.3
CC11-044	217	-70.5	3
CC11-045	0	-70	0
CC11-045	22	-71.4	357.8
CC11-045	68	-72.2	2.5
CC11-045	114	-73	4.3
CC11-045	160	-73.6	6.4
CC11-045	205	-74.3	9.3
CC11-045	251	-74.8	11
CC11-046	0	-70	0
CC11-046	51	-70.8	12
CC11-046	101	-71.5	10.2
CC11-046	151	-72.1	18.4
CC11-046	201	-73	19.4
CC11-047	0	-70	172
CC11-047	49	-70.4	182.5
CC11-047	99	-79.7	187.2
CC11-047	149	-71.2	187.5
CC11-047	199	-71	188.4
CC11-048	0	-70	8
CC11-048	49	-69.7	8.8
CC11-048	99	-70.1	10.9
CC11-048	149	-70.5	12.5
CC11-048	199	-70.5	14
CC11-049	0	-70	12
CC11-049	49	-69.9	13.6
CC11-049	99	-69.7	14.7
CC11-049	149	-69.9	15
CC11-049	199	-69.5	16.6
CC11-050	0	-70	190
CC11-050	46	-70.2	190.6
CC11-050	96	-70.8	188.7
CC11-050	146	-70.9	190.9
CC11-050	196	-71.1	191.9
CC11-050	246	-72.1	190.3

Hole ID	Depth (m)	Dip	Azimuth
CC11-051	0	-70	10
CC11-051	30	-69.8	13.4
CC11-051	80	-69.8	15
CC11-051	130	-69.9	16.6
CC11-051	180	-69.9	19.3
CC11-051	230	-69.8	18.6
CC11-052	0	-70	190
CC11-052	49	-70.4	198.1
CC11-052	99	-70.3	201.3
CC11-052	149	-70.6	201.5
CC11-052	199	-71.6	204
CC11-053	0	-70	190
CC11-053	49	-70.7	192.7
CC11-053	99	-70.6	194.3
CC11-053	149	-70.5	192.5
CC11-053	199	-70.3	196.1
CC11-054	0	-70	10
CC11-054	64	-69	13.1
CC11-054	109	-69	13.2
CC11-054	155	-69.5	16.4
CC11-054	210	-69.9	16.5
CC11-055	0	-70	190
CC11-055	49	-71.1	193.1
CC11-055	99	-72.3	190.8
CC11-055	149	-73.3	189.7
CC11-055	199	-73.9	191.1
CC11-056	0	-70	10
CC11-056	49	-68.8	12.8
CC11-056	99	-68.7	16.5
CC11-056	149	-68.3	18.5
CC11-056	199	-68.5	18.4
CC11-057	0	-70	10
CC11-057	49	-70	14.1
CC11-057	99	-69.9	14.9
CC11-058	0	-70	190
CC11-058	30	-70.7	192.6
CC11-058	95	-71.2	190.2
CC11-058	145	-71.6	193.6
CC11-058	195.7	-71.9	196.9
CC11-059	0	-70	190
CC11-059	30	-70.5	192.4
CC11-059	95	-71	192.3
CC11-059	145	-71.2	192.9
CC11-059	199	-71.5	197.2
CC11-060	0	-70	190

6.4 Drilling Sampling and Analysis Methodology

A gas-powered diamond saw was used to sample core from diamond holes (CC11-043 to CC11-060).

Samples were freighted to ALS Mineral's prep lab in Whitehorse, YT and then forwarded to their ISO 9001 certified preparation facility in Terrace, BC. The pulps were analyzed at ALS's ISO 9001 certified laboratory in Vancouver. Blanks, commercial standards and duplicate samples were included in each batch. For gold analysis, 30 g samples are fire assayed (Au-AA23 package) then digested in Aqua Regia solution and analyzed by atomic absorption with detection limits between 5-10,000 ppb Au. Values over 10 g/t gold are re-assayed by fire assay followed by a gravimetric finish (50 ppb lower detection limit).

Other elements are analyzed by a 35 elements package (ME-ICP41) whereby the sample is digested in an Aqua Regia acid solution and then analyzed by inductively coupled plasma (ICP) – atomic emission spectrometry. Assay certificates are presented in Appendix 4 and the detailed methodology and detection limits are in Appendix 5.

6.5 Drilling Sampling Protocol / Chain of Custody / Data Verification

All sampling was conducted under the supervision of a Company project geologist and the chain of custody from the drill to the sample preparation and logging facility is continually monitored by the project geologist. Samples are shipped to the lab by qualified couriers or Company personnel. Data verification of the analytical results includes a statistical analysis of the duplicates, standards and blanks that must pass tolerance parameters for acceptance to ensure accurate and verifiable results. All assays are reported as drilled intervals and are not to be interpreted as true widths.

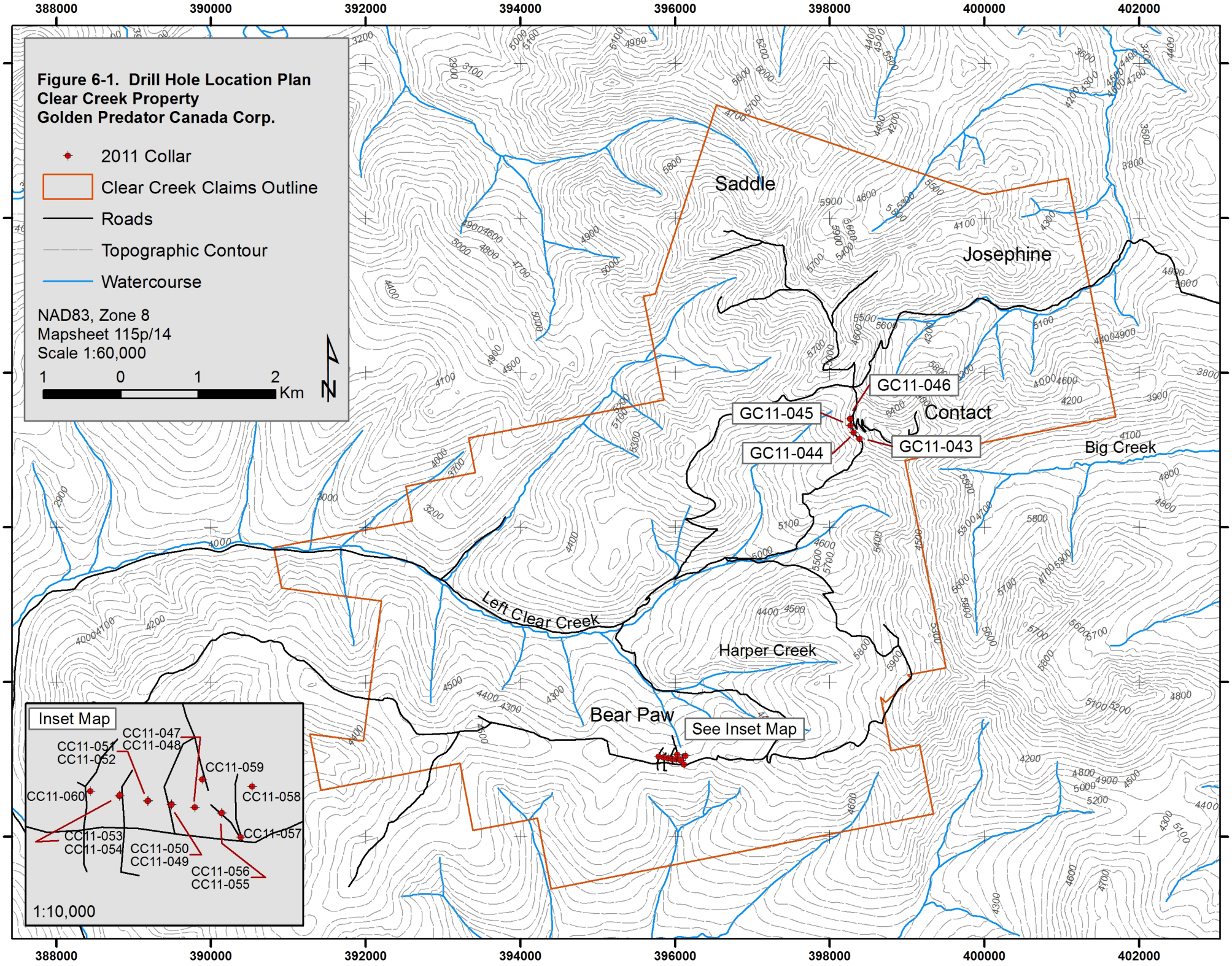
Figure 6-1. Drill Hole Location Plan
Clear Creek Property
Golden Predator Canada Corp.
2011 Collar
Clear Creek Claims Outline
Roads
Topographic Contour
Watercourse
NAD83, Zone 8
Mapsheet 115p/14
Scale 1:60,000
1 0 1 2 Km
N
Saddle
Josephine
Contact
Big Creek
GC11-046
GC11-045
GC11-044
GC11-043
Left Clear Creek
Harper Creek
Bear Paw
See Inset Map
Inset Map
CC11-047
CC11-051
CC11-048
CC11-052
CC11-059
CC11-060
CC11-058
CC11-053
CC11-054
CC11-050
CC11-049
CC11-057
CC11-056
CC11-055
1:10,000
388000
390000
392000
394000
396000
398000
400000
402000
7088000
7086000
7084000
7082000
7080000
7078000

6.6 Soil Sampling

Soil sampling was conducted by Fox Exploration from July 18 through July 24, 2011. One thousand twenty-six (1,026) samples were collected from predefined locations on grid or from traverses covering prospective ground (See figure 6-2). ACME Analytical Laboratories performed ICP-MS multi-element analysis on all soil samples from the 2011 program.

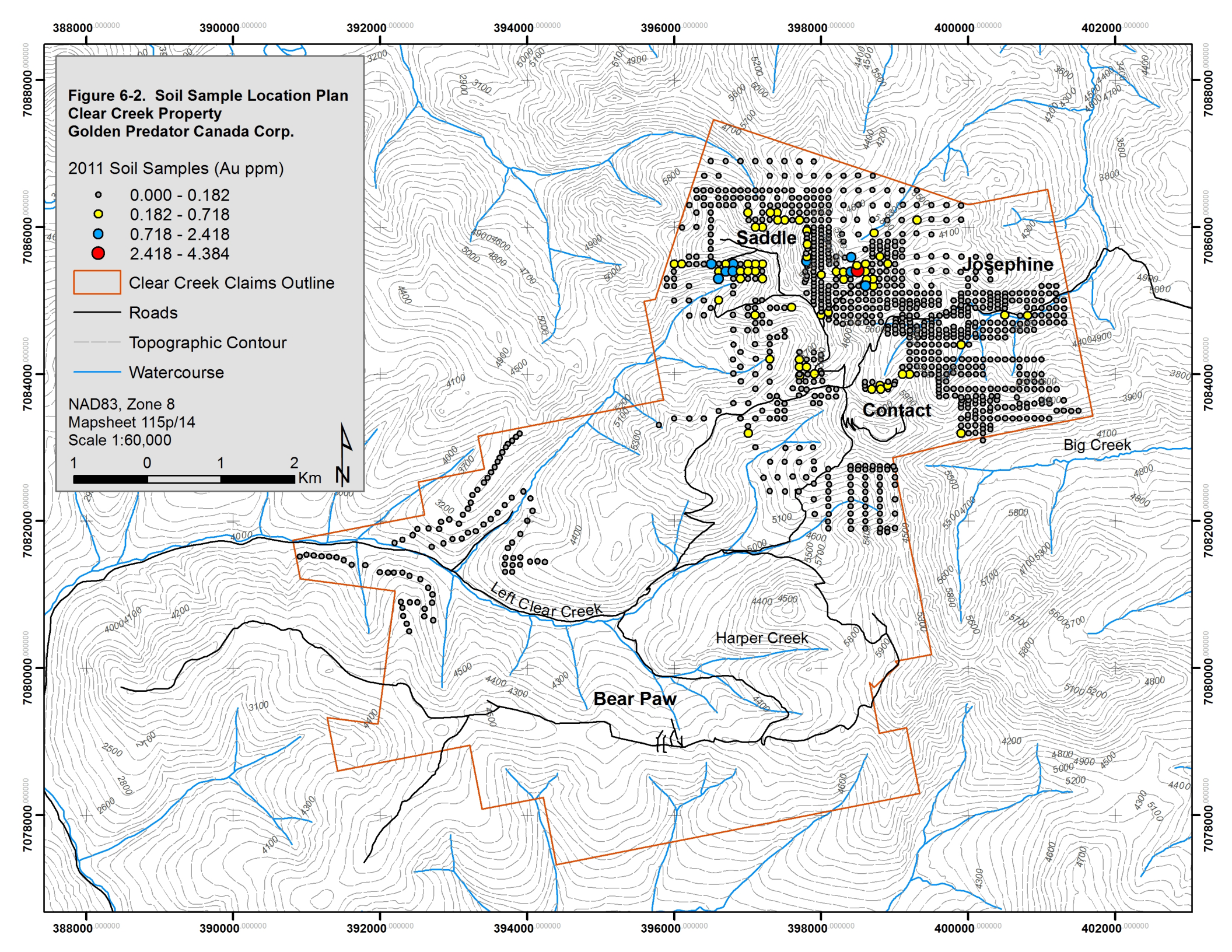
Figure 6-2. Soil Sample Location Plan
Clear Creek Property
Golden Predator Canada Corp.
2011 Soil Samples (Au ppm)
0.000 - 0.182
0.182 - 0.718
0.718 - 2.418
2.418 - 4.384
Clear Creek Claims Outline
Roads
Topographic Contour
Watercourse
NAD83, Zone 8
Mapsheet 115p/14
Scale 1:60,000
1 0 1 2 Km
N
Saddle
Josephine
Contact
Big Creek
Left Clear Creek
Harper Creek
Bear Paw
388000
390000
392000
394000
396000
398000
400000
402000
7088000
7086000
7084000
7082000
7080000
7078000

6.7 Soil Analysis Methodology

Soil samples were couriered to ACME Analytical Laboratories prep lab in Whitehorse, YT and then forwarded to their Vancouver, BC lab for analysis. Sample prep in Whitehorse included drying at 60° C, reduction to 100g size and sieving to -80 mesh. Multi-element analysis (36 element IDX2 package) was performed in Vancouver on a 50g split following Aqua Regia digestion via inductively coupled plasma-mass spectrometer (ICP-MS) instruments. Assay certificates are presented in Appendix 4 and the detailed methodology and detection limits are in Appendix 5.

6.8 Exploration Program Results

Four diamond drill holes (CC11-043 to CC11-046) were completed at Contact and 14 diamond drill holes (CC11-047 to CC11-060) were completed at Bear Paw. All 18 drill holes encountered gold mineralization.

At Bear Paw, the 2011 program was designed to infill and expand the envelope of mineralized breccias tested in the 2010 drilling program. Results from the 2011 drilling program are to be used to further define the mineralization, plan future drilling programs and initiate resource estimation.

The Contact drilling program was designed to further test the mineralized sheeted vein system drilled in 2010. Additional drill database compilation/validation work is to be followed by geologic and resource modeling on Contact.

A total of 1,026 soil samples were collected over the property during the program. Results illustrate expanded >100 ppb Au geochemical anomalies along the Saddle – Josephine trend.

7.0 CONCLUSIONS

The 2011 drilling program was successfully carried out at Contact and Bear Paw. Gold mineralization was encountered in all drill holes. Encouraging anomalous soil geochemistry was found to occur in areas with little to no historical drilling.

8.0 RECOMMENDATIONS

Clear Creek is large property covering approximately 6,000 hectares. Clear Creek hosts an intrusion-related gold system associated with Tombstone Suite plutonics in several zones kilometers apart. Gold mineralization occurs in broadly disseminated zones, skarns, sheeted veins and breccias.

A new Class III MLU permit is required to facilitate expanded exploration on the property. Construction of new and improvement of existing roads and trails is necessary for follow-up drilling at Bear Paw and Contact.

Sufficient drill data exists to initiate resource modeling work at Bear Paw. Contact requires drill database validation and preliminary geologic modeling. Additional drilling at both prospects is recommended to expand known mineralization and enhance potential resource classification(s).

New and historical soils databases require compilation and further interpretation. Field work and trenching is required to follow-up on anomalous 2011 soil geochemistry prior to development of future drill targets.

9.0 2011 EXPLORATION EXPENDITURES

Claimed expenditures for the 2011 exploration program were $464,385.52, as summarized in Table 9-1.

Table 9-1. Summary of claimed exploration expenditures for 2011 program.

Work Type	Amount
Diamond Drilling (Peak Drilling)	$582,228.00
Soil Sampling (Fox Exploration)	$44,520.00
Assaying (ALS Minerals)	$137,637.52
Total:	**$464,385.52**

10.0 STATEMENT OF AUTHORSHIP

This Report titled "Assessment Report, 2011 Exploration Program, Clear Creek Project, Dawson Mining Division, Yukon Territory, Canada", and dated January 5, 2012 was prepared and signed by the following author:

Mark Shutty
Dated: January 5, 2012

11.0 REFERENCES

Coombes, S., 1995. 1995 Assessment Report on the Clear Creek Option, Report for Kennecott Canada Inc.

Gordey, S.P. and A.J. Makepeace (compilers), 2001, Bedrock Geology, Yukon Territory; Geological Survey of Canada, Open File 3754 and Exploration, Exploration and Geological Services Division, Yukon and Northern Affairs Canada, Open File 2001-1, scale 1: 1,000,000.

O'Brien, E., 2011, Assessment Report, 2010 Diamond Drilling Program, Clear Creek Project, Dawson Mining Division, Yukon Territory, Canada

Weeks, S. and R. Falls, 2001, 2000 Geological, Geochemical and Diamond Drilling Assessment Report on the Clear Creek Property, Prepared for Redstar Resources Corp. (assessment report 94165).

APPENDIX 1

STATEMENT OF QUALIFICATIONS

Mark C. Shutty

11th Floor, 888 Dunsmuir
Vancouver, British Columbia
Canada V6C 3K4
Telephone: 604-648-4653
E-mail: mshutty@goldenpredator.com

Statement of Qualifications

I, Mark Shutty of 11th Floor, 888 Dunsmuir, Vancouver, British Columbia, certify that:

1. I am a 1996 graduate of Fort Lewis College, Durango, CO, with B.Sc. degree in Geology
2. I am employed full-time as a geologist for Wolfpack Gold (Nevada) Corp., seconded January 28, 2011 to Golden Predator Corp in Canada for work on Yukon exploration projects;
3. I am author of this Report "Assessment Report, 2011 Exploration Program, Clear Creek Property, Dawson Mining Division, Yukon, Canada dated January 5 2012;"
4. I have reviewed the geological data and am not aware of any material facts or change in facts at the time this statement is dated

Mark C. Shutty

Vancouver, British Columbia
Dated this 5th Day of January, 2012

APPENDIX 2

DIAMOND DRILL HOLE LOGS

/ qtz vein / qtz-sul (+lim) vein / structures

PREDATOR GROUP

PROJECT: Clear Creek HOLE_ID: CC11-043 LOGGED BY: E.OBrien DATE: 2011- 06-09

INTERVAL	STRUCTURE	LITHOLOGY	ROCKCODE	MODIFYCODE	GRAIN_SIZE	COLOR	OXIDE_CODE	SULF1	SULF1_PCT CODE	SULF2	SULF2_PCT CODE	ALT-1	ALT-1_FORM	ALT-1_INT	ALT-1_VEIN_TYPE	ALT-1_VEIN_%	ALT-1_MIN1	ALT-1_MIN1_PCT CODE	ALT-1_MIN2	ALT-1_MIN2_PCT CODE	ALT-2	ALT-2_FORM	ALT-2_INT	ALT-2_VEIN_TYPE	ALT-2_VEIN_%	ALT-2_MIN1	ALT-2_MIN1_PCT CODE	ALT-2_MIN2	ALT-2_MIN2_PCT CODE	COMMENTS / DESCRIPTION
0			CAS																											0-10.67m - no recovery - casing
10.67																														xp with xg intervals from
11																														
8																														
12	qtz		Xp	Fgr	Fg	OGY	3	As	1	Py	1	Ar	pat	2	QAS	2%	wm	4												13.20-14.0m moderate patchy oxidation
13		lm	Xg																											- some veinlets are completely oxidized → Limonite
14																														
15	qtz	fbln 30° to CA	Xp																											
16																														
17																														
18	qtz	vuggy																												
19		vuggy																												
20		fbln 25 to CA																												
21																														
22																														
23							2																							
24																														

PREDATOR GROUP

PROJECT: Clear Creek HOLE_ID: CC11-043 LOGGED BY: M. McGinnis DATE: 2011- 06-09

INTERVAL	GRAPHIC: STRUCTURE	GRAPHIC: LITHOLOGY	LITHOLOGY: ROCKCODE	LITHOLOGY: MODIFYCODE	LITHOLOGY: GRAIN_SIZE	LITHOLOGY: COLOR	LITHOLOGY: OXIDE_CODE	MINERALIZATION: SULF1	MINERALIZATION: SULF1_PCT CODE	MINERALIZATION: SULF2	MINERALIZATION: SULF2_PCT CODE	ALTERATION-1: ALT-1	ALTERATION-1: ALT-1_FORM	ALTERATION-1: ALT-1_INT	ALTERATION-1: ALT-1_VEIN_TYPE	ALTERATION-1: ALT-1_VEIN_%	ALTERATION-1: ALT-1_MIN1	ALTERATION-1: ALT-1_MIN1_PCT CODE	ALTERATION-1: ALT-1_MIN2	ALTERATION-1: ALT-1_MIN2_PCT CODE	ALTERATION-2: ALT-2	ALTERATION-2: ALT-2_FORM	ALTERATION-2: ALT-2_INT	ALTERATION-2: ALT-2_VEIN_TYPE	ALTERATION-2: ALT-2_VEIN_%	ALTERATION-2: ALT-2_MIN1	ALTERATION-2: ALT-2_MIN1_PCT CODE	ALTERATION-2: ALT-2_MIN2	ALTERATION-2: ALT-2_MIN2_PCT CODE	COMMENTS / DESCRIPTION
24																														
25			Xp	FOL	Fg	GY	1	As	1	Py	1	AR	DIS	2	QAS	2	WM	4												Xp PHYLLITE, PERSISTENT FOLIATION ~35° TO CA
26		FOLN ~35° TO CA					1																							Fg SCATTERED QAS VLTS, 1M IN FRAC'd
27							1																							27 - 29m
28			XK SVDOL	FOL			1	As	4	Py	2	SI	BND	2	N/A															Xp w/ CALC-SIL SKARN; Aspy BANDS CONFORMABLE TO FOLIATION. Aspy 5-10%
29		30					1	As	4	Py	2																			SULF BANDS TO 1cm THICK RX SPOTTED & PATCHY
30			Xp	FOL	Fg	GY	3	As	1	Py	1	AR	DIS	2																29 - 30.5 Xp w/ PARTIAL OXID.
31			30.5 Xq	FMg		GYL	3	As							QAS	2	WM	4												30.5 - 31.6 Xq
32			31.6 Xp	FMg		GYL																								
33				FOL	Fg	GY																								31.6 - 40.4 Xp FINE GR. PARTIAL OXID.
34						GRB																								SCATTERED QZ & QAS VLTS OFTEN PERPEND. TO FOLIATION
35																														
36																														
37																														
38																														
39		FOLN 30-35° TO CA																												

PREDATOR GROUP

PROJECT: Clear Creek HOLE_ID: CC11-043 LOGGED BY: M. McGinnis DATE: 2011- 06-09

INTERVAL	GRAPHIC: STRUCTURE	GRAPHIC: LITHOLOGY	LITHOLOGY: ROCKCODE	LITHOLOGY: MODIFYCODE	LITHOLOGY: GRAIN_SIZE	LITHOLOGY: COLOR	LITHOLOGY: OXIDE_CODE	MINERALIZATION: SULF1	MINERALIZATION: SULF1_PCT CODE	MINERALIZATION: SULF2	MINERALIZATION: SULF2_PCT CODE	ALTERATION-1: ALT-1	ALT-1_FORM	ALT-1_INT	ALT-1_VEIN_TYPE	ALT-1_VEIN_%	ALT-1_MIN1	ALT-1_MIN1_PCT CODE	ALT-1_MIN2	ALT-1_MIN2_PCT CODE	ALTERATION-2: ALT-2	ALT-2_FORM	ALT-2_INT	ALT-2_VEIN_TYPE	ALT-2_VEIN_%	ALT-2_MIN1	ALT-2_MIN1_PCT CODE	ALT-2_MIN2	ALT-2_MIN2_PCT CODE	COMMENTS / DESCRIPTION
39																														
40			Xp	FOL	Fg	GBR	3	AS	1	PY	1	AR	PAT	2	QAS	1	WM	4												
40.5				↓																										
41			Xq		FMg	GBR						SI	PER	2																
42					FMg																									40.5 - 42.9 Xq w/ QZ + QAS VLTS
42.9			Xp		↓ FMg	↓	↓																							
43																														42.9: Xp; PERSISTENT FOL'N ~30-35° TO C.A. W/ QZ + QAS VLTS
44			Xp	FOL	Fg	GRY	1					AR	DIS	2	QAS	1														
45		FOLN 30-35° TO CA					1																							2 SETS OF VLTS PARALLEL TO FOL'N + X CUTTING FOL'N
46						↓	1																							
47						GBR	1																							
48						GYD	1																							
49				↓	↓	GYD	2					↓	↓	↓	↓	↓	↓													
49.0			Xq		FMg	GBRL	1					SI	PER	2	QAS	1	N/A	N/A												49.0 - 51.5 Xq W/ QAS VLTS X-CUTTING + PARALLEL TO FOL'N
50						GL	1										N/A	N/A												
51			Xq																											
51.5			Xp	FOL	Fg	GL	1					AR	DIS	2			WM	4												51.5 - 54.8: PHYLLITE W/ QTZITE INTERBEDS TO 15 cm TRUE THICKNESS
52						GL	1																							
53				↓	↓	GBR	3					↓	↓	↓	↓	↓	↓	↓												
54																														

PROJECT: Clear Creek HOLE_ID: CC11-043 LOGGED BY: M. McGINNIS DATE: 2011- 10 JUNE

PREDATOR GROUP

INTERVAL	GRAPHIC: STRUCTURE	GRAPHIC: LITHOLOGY	LITHOLOGY: ROCKCODE	LITHOLOGY: MODIFYCODE	LITHOLOGY: GRAIN_SIZE	LITHOLOGY: COLOR	LITHOLOGY: OXIDE_CODE	MINERALIZATION: SULF1	MINERALIZATION: SULF1_PCT CODE	MINERALIZATION: SULF2	MINERALIZATION: SULF2_PCT CODE	ALTERATION-1: ALT-1	ALT-1_FORM	ALT-1_INT	ALT-1_VEIN_TYPE	ALT-1_VEIN_%	ALT-1_MIN1	ALT-1_MIN1_PCT CODE	ALT-1_MIN2	ALT-1_MIN2_PCT CODE	ALTERATION-2: ALT-2	ALT-2_FORM	ALT-2_INT	ALT-2_VEIN_TYPE	ALT-2_VEIN_%	ALT-2_MIN1	ALT-2_MIN1_PCT CODE	ALT-2_MIN2	ALT-2_MIN2_PCT CODE	COMMENTS / DESCRIPTION
54			XP																											
54.5				FOL	Fg	GYL	1	AS	1						QAS	1	WM	4												54.5 - 57.0 Xq w/ FOLN @ 30° ± TO C.A.
55			Xq																											±2 QZ VLTS / METER
56				FM3			1					SI	PERV	2			N/A													
57				FM3			1																							
57.0			XP																											57.0 - 59.5 Xp w/ THIN Xq
58					Fg		1	AS	1	PY	1	ARG	DIS	2	QZ	1	WM	4												INTERBEDS WELL FOLIATED
					Fg	GY	1								QZ	1														FeOx ON FRAX ; TR QZ VLTS
59.5						GY	1					SI	PERV	2	QAS	1														TR QAS VLTS ± 1 VLT/m
60			Xq		FM3	GYD	1	PY	1	AS	1																			59.5 - 71.0 Xq w/ Xp INTERBEDS UP TO 10cm THICK
62							1																							<1% VFG DISS PY THRU-OUT
							1																							
64							1																							
							1								QAS	2														
66							1																							
						BR	3	PY	1	AS	1				QAS	1														67 - 71 MOD. FeOx ZONE
68							3																							
69							3																							

PREDATOR GROUP

PROJECT: Clear Creek HOLE_ID: CC11-043 LOGGED BY: M. McGinnis DATE: 2011- 06 - 10

INTERVAL	STRUCTURE	GRAPHIC: LITHOLOGY	LITHOLOGY: ROCKCODE	LITHOLOGY: MODIFYCODE	LITHOLOGY: GRAIN_SIZE	LITHOLOGY: COLOR	LITHOLOGY: OXIDE_CODE	MINERALIZATION: SULF1	MINERALIZATION: SULF1_PCT CODE	MINERALIZATION: SULF2	MINERALIZATION: SULF2_PCT CODE	ALTERATION-1: ALT-1	ALT-1_FORM	ALT-1_INT	ALT-1_VEIN_TYPE	ALT-1_VEIN_%	ALT-1_MIN1	ALT-1_MIN1_PCT CODE	ALT-1_MIN2	ALT-1_MIN2_PCT CODE	ALTERATION-2: ALT-2	ALT-2_FORM	ALT-2_INT	ALT-2_VEIN_TYPE	ALT-2_VEIN_%	ALT-2_MIN1	ALT-2_MIN1_PCT CODE	ALT-2_MIN2	ALT-2_MIN2_PCT CODE	COMMENTS / DESCRIPTION
69																														
70			X_{qv}	FOL	FMg	BR	3	As	1	PY	1	Si	PER	2	QBS	1														
71					FMg	BR	3																								
72			X_p		Eg	GYD	1	As	2	PY	1	AR	DIS	2	QZ	1	WM	4												71 - 75.7 X_p W PERSISTENT FOLN 30 - 35° TO C.A 1-2% VFG DISS PY OR ASPY & LOCAL CLOTS OF SAME
74		FOLN 35° TO C.A.	X_p																											WHITE MICA & CHL THROUT
76												Si	PER	2	QBS	1	WM	2												75.7 - 81.25 X_q W/ X_p LAYERS TO 10 cm
78			X_q		FMg		1	As	1	PY	1																				-
80																														
81.25																														
82			X_p		Eg			As				AC	DIS	2			WM	4												81.25 - 91.6 : X_p
84																														

PREDATOR GROUP

PROJECT: Clear Creek HOLE_ID: CC11-043 LOGGED BY: M. McGINNIS DATE: 2011- 11 JUNE

	GRAPHIC		LITHOLOGY					MINERALIZATION				ALTERATION-1									ALTERATION-2									
INTERVAL	STRUCTURE	LITHOLOGY	ROCKCODE	MODIFYCODE	GRAIN_SIZE	COLOR	OXIDE_CODE	SULF1	SULF1_PCT CODE	SULF2	SULF2_PCT CODE	ALT-1	ALT-1_FORM	ALT-1_INT	ALT-1_VEIN_TYPE	ALT-1_VEIN_%	ALT-1_MIN1	ALT-1_MIN1_PCT CODE	ALT-1_MIN2	ALT-1_MIN2_PCT CODE	ALT-2	ALT-2_FORM	ALT-2_INT	ALT-2_VEIN_TYPE	ALT-2_VEIN_%	ALT-2_MIN1	ALT-2_MIN1_PCT CODE	ALT-2_MIN2	ALT-2_MIN2_PCT CODE	COMMENTS / DESCRIPTION
84																														Xp w/ Xq INTERBEDS
				FOL	Fg	GY	1	PY	1	AS	1	AR	DISS	2	QAS	1	WM	A													WELL FOLIATED GEN ~35° TO CA
86																														2-3 QAS VLT / NOT IN Xp
		FOLN 30-35° TO CA	Xp																											
88																														
90						GBR	2																							
							2	PY	1																					
92																														91.6-98.3 Ipq
					FMG	GRG	1					SI	PERV	2	QAS	1	WM	3													QZ MONZO W/ TR DISS PY
94																														PLAG PHENOS TO 1 cm ~5% OF ROCK
			Ipq																											FINE GR MARGINS W/ ~30 cm OF CTC.
																														CONTAINS 1-2 QAS VLTS / mt
96																														
98																														
99			Xq	FOL	Fg																									

PREDATOR GROUP

PROJECT: Clear Creek HOLE_ID: CC11-043 LOGGED BY: M McGINNIS DATE: 2011- 11 JUNE

INTERVAL	STRUCTURE	GRAPHIC LITHOLOGY	ROCKCODE	LITHOLOGY MODIFYCODE	LITHOLOGY GRAIN_SIZE	LITHOLOGY COLOR	LITHOLOGY OXIDE_CODE	MINERALIZATION SULF1	MINERALIZATION SULF1_PCT CODE	MINERALIZATION SULF2	MINERALIZATION SULF2_PCT CODE	ALTERATION-1 ALT-1	ALT-1_FORM	ALT-1_INT	ALT-1_VEIN_TYPE	ALT-1_VEIN_%	ALT-1_MIN1	ALT-1_MIN1_PCT CODE	ALT-1_MIN2	ALT-1_MIN2_PCT CODE	ALTERATION-2 ALT-2	ALT-2_FORM	ALT-2_INT	ALT-2_VEIN_TYPE	ALT-2_VEIN_%	ALT-2_MIN1	ALT-2_MIN1_PCT CODE	ALT-2_MIN2	ALT-2_MIN2_PCT CODE	COMMENTS / DESCRIPTION
99																														
100			Xq	FOL	FMG	GY	1	PY	1	AS	1	SI	PER	2	QZ	1	WM	3												Xq w/ FOLN @ ~35° TO CA
																														FeOx ON FRAX
102																														QZ VLTS ~ 6/mt w/SERI ENVELOPES
																														BOTH PARALLEL & X-CUTTING FOLN
																														100.8 : 2cm QZ VLT
104																														101.0 : 1.5cm QAS PY VLT
																														103-108 : SCATTERED CALC VLTS
106						GYD																								
108			Xq																											
110			110.3																											110.3 : XD W PATCHY-SPOTTED APPEARANCE
			XD 111.2		FG		0					AR	DIS	2			WM	4												
112					FMG	GRG						SI	PER	2	QAS	1	WM	3												Xq w/ QAS VLTS TO 1.5cm
			Xq 113.1											2			"	"												
114			Xp		FG			PY	1			AR	DIS	2	QZ	1	WM	4												113.1 Xp, FOLN ~35° TO C.A. MAG T THRUOUT PY T.

PREDATOR GROUP

PROJECT: Clear Creek HOLE_ID: CC11-043 LOGGED BY: M. McGINNIS DATE: 2011- 11 JUNE

INTERVAL	STRUCTURE	GRAPHIC LITHOLOGY	LITHOLOGY ROCKCODE	MODIFYCODE	GRAIN_SIZE	COLOR	OXIDE_CODE	MINERALIZATION SULF1	SULF1_PCT CODE	SULF2	SULF2_PCT CODE	ALTERATION-1 ALT-1	ALT-1_FORM	ALT-1_INT	ALT-1_VEIN_TYPE	ALT-1_VEIN_%	ALT-1_MIN1	ALT-1_MIN1_PCT CODE	ALT-1_MIN2	ALT-1_MIN2_PCT CODE	ALTERATION-2 ALT-2	ALT-2_FORM	ALT-2_INT	ALT-2_VEIN_TYPE	ALT-2_VEIN_%	ALT-2_MIN1	ALT-2_MIN1_PCT CODE	ALT-2_MIN2	ALT-2_MIN2_PCT CODE	COMMENTS / DESCRIPTION
114																														
			XP	FOL	FG	GRG	0	PY	2			AR	DIS	2	QZ	1	WM	4												113.1 - 123.7 XP - CONSISTENT FOLN ~35° TO CA
116						GBR		PY	2																					113.1 - 115.8 1-2% DISSEM MAG.
						GBR			1																					115.8 - 116.3 2% MAG 3% PY DISS + STRG BIOTITE
118						GBR		PY	1																					113 - 118 RXW/SPOTTED APPEARANCE
						GBR		PY	1	AS	2																			118 - 118.5 - DISS MAG, E10 2% PY 1% ASPY
120										AS	1																			
122																														
						↓	↓					↓	↓	↓	↓	↓	↓	↓												123.7 - 125.0 XQ - SIL'D
124			123.7		↓	GY	1					SI	PERV	2	QZ	2														W/ QZ VNS TO 1 cm
			XQ		FNG	↓	1			↓	↓	↓	↓	2	↓	↓														
126			125.0		FG	GRG	2					AR	DIS	2	QZ	1	WM	4												
			XP				1																							
128							1																							
129				↓	↓	↓	1	↓	↓			↓	↓	↓	↓	↓	↓	↓												

PREDATOR GROUP

PROJECT: Clear Creek HOLE_ID: CC11-043 LOGGED BY: M. McGINNIS DATE: 2011- 12 JUNE

INTERVAL	STRUCTURE	LITHOLOGY	ROCKCODE	MODIFYCODE	GRAIN_SIZE	COLOR	OXIDE_CODE	SULF1	SULF1_PCT CODE	SULF2	SULF2_PCT CODE	ALT-1	ALT-1_FORM	ALT-1_INT	ALT-1_VEIN_TYPE	ALT-1_VEIN_%	ALT-1_MIN1	ALT-1_MIN1_PCT CODE	ALT-1_MIN2	ALT-1_MIN2_PCT CODE	ALT-2	ALT-2_FORM	ALT-2_INT	ALT-2_VEIN_TYPE	ALT-2_VEIN_%	ALT-2_MIN1	ALT-2_MIN1_PCT CODE	ALT-2_MIN2	ALT-2_MIN2_PCT CODE	COMMENTS / DESCRIPTION
129																														
130			XP	FOL	FG	GY	2	PY	?			ARG	PERV	3																TO 132 XP WELL FOLIATED 30-35° TO CA
	XX		130.2																											
	XX		FZ	B		OX	2																							130.2 - 142.0 FAULT ZONE IN XP FeOx MOD THRU OUT
132	X		132	B			3																							
	X		GG			↓	↓																							132 - 136.7 ABUNDANT CLAY GOUGE
	X					GRG																								
134	X					GRG																								
	X		GG			GRG																								
136	X					GRG																								
	X		136.7	B		GBR																								
	XX		FZ	B																										
138	XX		138.5																											138.5 - 141.0 = CLAY GOUGE & CRUMBLED FRAC'D XP
	X																													
140	X		GG			↓																								
	X		141.0																											
	XX		FZ	B		GY	↓	↓	↓			↓	↓	↓	QZ	1														
142	XX																													
				B		GRG	1	PY	1			ARG	PERV	2																142 - 144 XP PERSISTENT FOL'N
			YP	↓		↓	1	↓	↓			↓	↓	↓	↓	↓														AT 30-35° FeOx TR ON FRAX QZ VNS TO 1 CM
144				FOL																										

PREDATOR GROUP

PROJECT: Clear Creek HOLE_ID: CC11-043 LOGGED BY: M.McGINNIS DATE: 2011- 12 JUNE

	GRAPHIC		LITHOLOGY					MINERALIZATION				ALTERATION-1									ALTERATION-2									
INTERVAL	STRUCTURE	LITHOLOGY	ROCKCODE	MODIFYCODE	GRAIN_SIZE	COLOR	OXIDE_CODE	SULF1	SULF1_PCT CODE	SULF2	SULF2_PCT CODE	ALT-1	ALT-1_FORM	ALT-1_INT	ALT-1_VEIN_TYPE	ALT-1_VEIN_%	ALT-1_MIN1	ALT-1_MIN1_PCT CODE	ALT-1_MIN2	ALT-1_MIN2_PCT CODE	ALT-2	ALT-2_FORM	ALT-2_INT	ALT-2_VEIN_TYPE	ALT-2_VEIN_%	ALT-2_MIN1	ALT-2_MIN1_PCT CODE	ALT-2_MIN2	ALT-2_MIN2_PCT CODE	COMMENTS / DESCRIPTION
144			XD	FOL	FG	GRG	1	PY	1	AS	1	ARG	PERV	2																XD W/ FOLN 30-35°
146																														DISS PY TR.
																														DISS ASPY TR.
148						BR																								
150			XD			GRG	O																							
152																														
154																														
156																														
158																														
159																														

PREDATOR GROUP

PROJECT: Clear Creek HOLE_ID: CC11-043 LOGGED BY: M. McGINNIS DATE: 2011- 12 JUN

INTERVAL	STRUCTURE	LITHOLOGY	ROCKCODE	MODIFYCODE	GRAIN_SIZE	COLOR	OXIDE_CODE	SULF1	SULF1_PCT CODE	SULF2	SULF2_PCT CODE	ALT-1	ALT-1_FORM	ALT-1_INT	ALT-1_VEIN_TYPE	ALT-1_VEIN_%	ALT-1_MIN1	ALT-1_MIN1_PCT CODE	ALT-1_MIN2	ALT-1_MIN2_PCT CODE	ALT-2	ALT-2_FORM	ALT-2_INT	ALT-2_VEIN_TYPE	ALT-2_VEIN_%	ALT-2_MIN1	ALT-2_MIN1_PCT CODE	ALT-2_MIN2	ALT-2_MIN2_PCT CODE	COMMENTS / DESCRIPTION
159			XP	FOL	FG	GRGL	1	PY	2	AS	1	ARAD	PERV	3	QPY	5	SER	5	QZ	4										XP THRU-OUT; FOLIATED
160						GY	1		2			AR	PERV	2	QPY	2		2	QZ	1						BIO	5			159 - 160.5 - Q-S-P ALT'N
162						↓	0		1							1														160-163: ARG W/ PY & ASPY & PATCHY BIO
						CGY	0		1							1														
164							1		3			ARAD	PERV	3	QPY	3		5	QZ	3										
						↓	↓		2						↓	3				1										
166						CGY	2									1														FeOx STRG 166 - 173
							3									1														
168																1														
						↓										2														
170						BRL										1														
																1														
172											↓					1				↓										173 : 3cm Q-PY-ASPY VLT
						↓	↓				2					3				5				QAS	2					173.5 - 174.5 SPOTS OF SHREDDY BIO
174						CGY	1				1					2				2				↓	2					

PREDATOR GROUP

PROJECT: Clear Creek HOLE_ID: CC11-043 LOGGED BY: M. MCGINNIS DATE: 2011- 12 JUNE

INTERVAL	STRUCTURE	GRAPHIC: LITHOLOGY	LITHOLOGY: ROCKCODE	LITHOLOGY: MODIFYCODE	LITHOLOGY: GRAIN_SIZE	LITHOLOGY: COLOR	LITHOLOGY: OXIDE_CODE	MINERALIZATION: SULF1	MINERALIZATION: SULF1_PCT CODE	MINERALIZATION: SULF2	MINERALIZATION: SULF2_PCT CODE	ALTERATION-1: ALT-1	ALTERATION-1: ALT-1_FORM	ALTERATION-1: ALT-1_INT	ALTERATION-1: ALT-1_VEIN_TYPE	ALTERATION-1: ALT-1_VEIN_%	ALTERATION-1: ALT-1_MIN1	ALTERATION-1: ALT-1_MIN1_PCT CODE	ALTERATION-1: ALT-1_MIN2	ALTERATION-1: ALT-1_MIN2_PCT CODE	ALTERATION-2: ALT-2	ALTERATION-2: ALT-2_FORM	ALTERATION-2: ALT-2_INT	ALTERATION-2: ALT-2_VEIN_TYPE	ALTERATION-2: ALT-2_VEIN_%	ALTERATION-2: ALT-2_MIN1	ALTERATION-2: ALT-2_MIN1_PCT CODE	ALTERATION-2: ALT-2_MIN2	ALTERATION-2: ALT-2_MIN2_PCT CODE	COMMENTS / DESCRIPTION
174			XP	FOL	FG	GRG	1	PY	2	AS	1	ARDD	PERV	3	QPY	3	QZ	3	SER	3											XP WELL FOLIATED GEN. 25°-35° TO CA
176																															Q-S-P ALT'N TO 178.5
178																															
180						GYD		PY	2				PERV	2		2										BIO	4				178.5 PATCHES OF SHREDDY BIO
182							0	PY	1		2	AR	PERV	2	QZ	3				2											
							0				2																				182 – 189: SILIC MOD.
184											1	SIL	PERV	2			QZ	5	SER	3										
						GY																									
186																															
188							1																								
189																															

PREDATOR GROUP

PROJECT: Clear Creek HOLE_ID: CC11-043 LOGGED BY: M. MCGINNIS DATE: 2011- 12 JUN

INTERVAL	GRAPHIC: STRUCTURE	GRAPHIC: LITHOLOGY	LITHOLOGY: ROCKCODE	LITHOLOGY: MODIFYCODE	LITHOLOGY: GRAIN_SIZE	LITHOLOGY: COLOR	LITHOLOGY: OXIDE_CODE	MINERALIZATION: SULF1	MINERALIZATION: SULF1_PCT CODE	MINERALIZATION: SULF2	MINERALIZATION: SULF2_PCT CODE	ALTERATION-1: ALT-1	ALT-1_FORM	ALT-1_INT	ALT-1_VEIN_TYPE	ALT-1_VEIN_%	ALT-1_MIN1	ALT-1_MIN1_PCT CODE	ALT-1_MIN2	ALT-1_MIN2_PCT CODE	ALTERATION-2: ALT-2	ALT-2_FORM	ALT-2_INT	ALT-2_VEIN_TYPE	ALT-2_VEIN_%	ALT-2_MIN1	ALT-2_MIN1_PCT CODE	ALT-2_MIN2	ALT-2_MIN2_PCT CODE	COMMENTS / DESCRIPTION
189																														
190			Xp	FOL	FG	BRD	0	PY	3	AS	2	ARAD	PERV	3			QZ	3	SER	3						BIO	5			Xp - PERSISTENT FOL'N 189.5 - 190.5 - FOLIATED Xp
						BRD								3												BIO	5			DK BRN W/ ABUNDANT BIO & PY + ASPY
192						GRG			1		1	ARG	PERV	2			WM	4												
											1																			
194						BRD		PY	2																	BIO	4			PATCHY BIO
						GRG	1		1																					
196							1																							
						BRD	0																							
198							0																			BIO	4			PATCHY - SPOTTY BIO ALONG FOL'N
							0																							
200							0																							
						GBR	2					ARAD	PERV	3			QZ	3	SER	3										200 - 204
202																														Xp - FG, FOLIATED ~30° TO C.A. FeOx NOD ALONG FRX & FOL'N
204																														

PROJECT: Clear Creek HOLE_ID: CC11-043 LOGGED BY: M.McGINNIS DATE: 2011- 13 JUN

PREDATOR GROUP

INTERVAL	STRUCTURE	LITHOLOGY	ROCKCODE	MODIFYCODE	GRAIN_SIZE	COLOR	OXIDE_CODE	SULF1	SULF1_PCT CODE	SULF2	SULF2_PCT CODE	ALT-1	ALT-1_FORM	ALT-1_INT	ALT-1_VEIN_TYPE	ALT-1_VEIN_%	ALT-1_MIN1	ALT-1_MIN1_PCT CODE	ALT-1_MIN2	ALT-1_MIN2_PCT CODE	ALT-2	ALT-2_FORM	ALT-2_INT	ALT-2_VEIN_TYPE	ALT-2_VEIN_%	ALT-2_MIN1	ALT-2_MIN1_PCT CODE	ALT-2_MIN2	ALT-2_MIN2_PCT CODE	COMMENTS / DESCRIPTION
204				FOL	FG	GY	3	PY	1	AS	1	SIL	PERV	3	QZ	2	SER	3												204-217:35 XP PERSISTENT FOL'N
206						GBR																								204 → 214: STRG SILICN W/ PERV. FeOx
208																														
BROKEN ZONE 210			XP																											
212																														
			40°				↓																							FOL'N & INCREASES → CTC OF IPA NOW ~40°
214							1					ARG	PERV	2	SER	3														
			50°			GY	1																								
216						GY	1																							FOL'N @ 50°
			217.35			GY	1																							217:35 ctc QTZ MONZO.
218			IPA	POR	FNG	GRY	2	PY	1			ARG		3	SER	3	KAO	4												217-219: ARG ALT'N STRG PERV FELD. PHENOS → KAO-ILL; QTZ VLTS TO 1cm
219							1																							QTZ VLTS 3/mt

PROJECT: Clear Creek HOLE_ID: CC11-043 LOGGED BY: M. McGINNIS DATE: 2011- 13 JUN

PREDATOR GROUP

	GRAPHIC		LITHOLOGY					MINERALIZATION				ALTERATION-1									ALTERATION-2									
INTERVAL	STRUCTURE	LITHOLOGY	ROCKCODE	MODIFYCODE	GRAIN_SIZE	COLOR	OXIDE_CODE	SULF1	SULF1_PCT CODE	SULF2	SULF2_PCT CODE	ALT-1	ALT-1_FORM	ALT-1_INT	ALT-1_VEIN_TYPE	ALT-1_VEIN_%	ALT-1_MIN1	ALT-1_MIN1_PCT CODE	ALT-1_MIN2	ALT-1_MIN2_PCT CODE	ALT-2	ALT-2_FORM	ALT-2_INT	ALT-2_VEIN_TYPE	ALT-2_VEIN_%	ALT-2_MIN1	ALT-2_MIN1_PCT CODE	ALT-2_MIN2	ALT-2_MIN2_PCT CODE	COMMENTS / DESCRIPTION
219																														
220			IPA	PDR	FNG	GRG	1	PY	2	AS	1	ARGD	PERV	3	QZ	2	SER	4						QDS	1					QTZ MONZO W/ ~ 5%-10% QTZ PHENOS
																														FELDSP PHENOS → KAO-ILL
222																														1-2% DISS PY TR ASPY
224																														
226																														
228																														
230																														
232							0					SIL		2				3						QDS	1					233.6: END OF FNG PORPH TEXTURE
234																														PY NOW F.G. & MASSIVE

PROJECT: Clear Creek HOLE_ID: CC11-043 LOGGED BY: M.McGINNIS DATE: 2011- 13 JUNE

PREDATOR GROUP

INTERVAL	STRUCTURE	GRAPHIC LITHOLOGY	ROCKCODE	MODIFYCODE	GRAIN_SIZE	COLOR	OXIDE_CODE	MINERALIZATION SULF1	SULF1_PCT CODE	SULF2	SULF2_PCT CODE	ALTERATION-1 ALT-1	ALT-1_FORM	ALT-1_INT	ALT-1_VEIN_TYPE	ALT-1_VEIN_%	ALT-1_MIN1	ALT-1_MIN1_PCT CODE	ALT-1_MIN2	ALT-1_MIN2_PCT CODE	ALTERATION-2 ALT-2	ALT-2_FORM	ALT-2_INT	ALT-2_VEIN_TYPE	ALT-2_VEIN_%	ALT-2_MIN1	ALT-2_MIN1_PCT CODE	ALT-2_MIN2	ALT-2_MIN2_PCT CODE	COMMENTS / DESCRIPTION
234				MXS	FG	GY	0	PY	1	AS	1	SIL	PERV	3	QZ	2	SER	2												
236																														
238			IPA																											
240																														240.4 - 241.1 : PORPH TEXT.
	241.1					CW	1								QZ	6														241.1 - QTZ VN CTC IRREG No 5
242			VNQ																											241.1 - 244.3 : QZ VN ZONE
		RP																												FeOx TR SULF NIL
244																														
	244.3		XP	FOL		GRG		PY	1	AS	1				QZ	3	SER	3												244.3 : XP STRG SIL'N
	245.5																													
246			VNQ	MXS		CW									QZ	6														
	246.9			MXS		CW																								
248			XP	FOL		GRG	0	PY	1	AS	1				QZ	2	SER	3												XP 246.9 - 254.2 SIL'D, FOL
249																														

PREDATOR GROUP

PROJECT: Clear Creek HOLE_ID: CC11-043 LOGGED BY: M McGINNIS DATE: 2011- 13 JUNE

INTERVAL	STRUCTURE	LITHOLOGY	ROCKCODE	MODIFYCODE	GRAIN_SIZE	COLOR	OXIDE_CODE	SULF1	SULF1_PCT CODE	SULF2	SULF2_PCT CODE	ALT-1	ALT-1_FORM	ALT-1_INT	ALT-1_VEIN_TYPE	ALT-1_VEIN_%	ALT-1_MIN1	ALT-1_MIN1_PCT CODE	ALT-1_MIN2	ALT-1_MIN2_PCT CODE	ALT-2	ALT-2_FORM	ALT-2_INT	ALT-2_VEIN_TYPE	ALT-2_VEIN_%	ALT-2_MIN1	ALT-2_MIN1_PCT CODE	ALT-2_MIN2	ALT-2_MIN2_PCT CODE	COMMENTS / DESCRIPTION
249																														
250				FOL	FG	GRG	O	PY	1	AS	1	SIL	FEDI	2	QZ	2	SER	3												XD SOME FOLN
252			XD																											
254				MAS					2								QZ	3	SER	4										FG QTZ MAZD
256																														SILIC MOD; ABUNDANT PY-SER1
258			IDA																											
260																														
262																														
TD.	262.12																													

Qtz.- As. (± Py) Veins / FRACTURES / Fault Zones

PREDATOR GROUP

PROJECT: Clear Creek HOLE_ID: CC11-~~043~~ 044 LOGGED BY: Shane Carlos DATE: 2011- June 14th

INTERVAL	STRUCTURE	LITHOLOGY	ROCKCODE	MODIFYCODE	GRAIN_SIZE	COLOR	OXIDE_CODE	SULF1	SULF1_PCT CODE	SULF2	SULF2_PCT CODE	ALT-1	ALT-1_FORM	ALT-1_INT	ALT-1_VEIN_TYPE	ALT-1_VEIN_%	ALT-1_MIN1	ALT-1_MIN1_PCT CODE	ALT-1_MIN2	ALT-1_MIN2_PCT CODE	ALT-2	ALT-2_FORM	ALT-2_INT	ALT-2_VEIN_TYPE	ALT-2_VEIN_%	ALT-2_MIN1	ALT-2_MIN1_PCT CODE	ALT-2_MIN2	ALT-2_MIN2_PCT CODE	COMMENTS / DESCRIPTION
4			OVB																											
			4.57																											4.57m - 7.62m Quartzite, ≤ ½ mm grain size, foliation defined by biotites + muscovite.
6			Xq	FOL	VFG	OGY	2																							Some porphyroblastic texture locally, 1-2mm aggregates of white soft (~3-4 Hardness) mineral, within cm beds of phyllite → Andalusite; cruciform x-sections of c-axis.
			7.62																											
8			Xp	FOL POB	VFG	OGY	2	Py	1	Po	1															AND	2			7.62m - 9.18m Phyllite., muscovite is predominate, biotite-hairline layers show foliation ~30° t.c.a, ± chlorite. ± quartz Trace py + po
			9.18																											
			Xq	~~POB~~ FOL	VFG	OGY	2																							
10			10.08																											
				FOL	VFG	OGY	2	Py	1	Po	1															AND	2			9.18m - 10.08m - Quartzite 11.58 - 11.65, quartzite bed, 5cm wide, 45° t.c.a.
				+POB		GYW	1																							
12			Xp																											10.02m - 17.52m Phyllite, grey-brown Trace porphyroblastic, 1-3mm, white aggregated looking mineral, overprints foliation. Brown colour bands 1mm - 1cm wide are 'muddy' with tiny biotite flecks seen when scratched.
14																														
						GYD																								Trace py + po. Foliation is consistent but undulose. Sulphides follow foliation.
16																														Minimum ~1-2% porphyroblastic in most phyllite sections in Hole. A white aggregate of mineral. → Andalusite
			17.52																											
18																														

Andalusite: identified in float samples as same mineral and saw cruciform chiastolite.

PREDATOR GROUP

PROJECT: Clear Creek HOLE_ID: CC11-043 LOGGED BY: Shane Carlos DATE: 2011- June 14th

INTERVAL	STRUCTURE	LITHOLOGY	ROCKCODE	MODIFYCODE	GRAIN_SIZE	COLOR	OXIDE_CODE	SULF1	SULF1_PCT CODE	SULF2	SULF2_PCT CODE	ALT-1	ALT-1_FORM	ALT-1_INT	ALT-1_VEIN_TYPE	ALT-1_VEIN_%	ALT-1_MIN1	ALT-1_MIN1_PCT CODE	ALT-1_MIN2	ALT-1_MIN2_PCT CODE	ALT-2	ALT-2_FORM	ALT-2_INT	ALT-2_VEIN_TYPE	ALT-2_VEIN_%	ALT-2_MIN1	ALT-2_MIN1_PCT CODE	ALT-2_MIN2	ALT-2_MIN2_PCT CODE	COMMENTS / DESCRIPTION
			Xq 18.70	FOL	VFG	OGY	1	Py	1	Po	1																			17.52m – 18.70m Quartzite, with rare tight folds when locally surrounded by thin interbeds of phyllite. ex.
				FOL	VFG	GYO	1														SK	PER	3			CL	4	BT	4	
20				+POB																						AND	2			
			Xp																											18.7 – 24.48m Phyllite, foliated, with occassional 30cm 'beds' of brown muddy biotite + chlorite, colour bands
22																														
																														23.11 – 23.75 Xq bed.
24			24.48 HF	MAS	FG	GR	1	Po	2	Py	1										SK	PER	3			CL	5	Biotite	5	24.27 – 24.48 Xq bed., 30° t.c.a. 7-8cm true width.
			25.50			GYO	1																							24.48m – 25.50m Spotted green, relict foliation overprinted → massive. with Aspy
26			Xp 26.95			↓																								chlorite 25.50m – 26.16m Xq bed.
			Xq 28.10	FOL	VFG	OGY	2																							27.60 – 28.80 Blocky; broken core with qtz veins, coarse white mica, black 'sooty' sulphides
28			GG 28.50			↓		SUL	2			AR	Pat	2	QS	1%	Ill.		WM	2										
			Xq 30.30			↓		Py	1	Po	1				↓															28.10 – 28.50m limonite clay gouge with black manganese coating.
30				FOL	VFG										QAS	1%										AND	1			30.73 – 30.94m QAS vein cross-cuts foliation
			Xp																											
32																														

PREDATOR GROUP

PROJECT: Clear Creek HOLE_ID: CC11-~~043~~ 044 LOGGED BY: Shane Carlos DATE: 2011- June 14th

INTERVAL	STRUCTURE	LITHOLOGY	ROCKCODE	MODIFYCODE	GRAIN_SIZE	COLOR	OXIDE_CODE	SULF1	SULF1_PCT CODE	SULF2	SULF2_PCT CODE	ALT-1	ALT-1_FORM	ALT-1_INT	ALT-1_VEIN_TYPE	ALT-1_VEIN_%	ALT-1_MIN1	ALT-1_MIN1_PCT CODE	ALT-1_MIN2	ALT-1_MIN2_PCT CODE	ALT-2	ALT-2_FORM	ALT-2_INT	ALT-2_VEIN_TYPE	ALT-2_VEIN_%	ALT-2_MIN1	ALT-2_MIN1_PCT CODE	ALT-2_MIN2	ALT-2_MIN2_PCT CODE	COMMENTS / DESCRIPTION
34																														33.60 - 33.87m qtz. vein + black, fine sulphide dissipates into limonite fracture
			35.15																											35.15m - 40.42m clean quartzite with ~15cm true width phyllite bed.
36				FOL	VFG	GRG	1	AS	1	Po	TRACE I	PH	Pat	1	QAS	~2%	SER	TRACE												30°, 40°, 15° t.c.a. Clean fractures
																														36.07 - 36.31m 2 qtz. veins, 2cm + 5cm wide t.c.a.
38			Xq																											38.10m - 38.50 Phyllite bed
																														36.75 - 37.79m qtz - arsenopyrite - sericite
															QAS	<1%														veins, ~1cm wide, ~3.
40																														40.10 - 40.23 hairline qtz. veinlet, ~30° t.c.a.
			40.42				1																							41.00 - 41.25 Green-Brown characteristic
			Xp	FOL	VFG	GRG		Py	1	Po	1										SK	PER	3			CL	5	Bidr.	5	colour banding - Hornfels.
				POR																										43.05 - 43.30 Qtz vein with
42																										AND				~1% arsenopyrite
			43.85																											
			Xq																		SK	PER	3			CL	5	Bidr.	5	43.60 - 43.85m Green-Brown characteristic colour banding - Hornfels
44			44.98				1																							44.98m - 63.08 Phyllite overprinted
		HF																												by porphyroblastic andalusite (1-2mm x 1cm)
			Xp	FOL	VFG	GY	1	Py	1	Po	1															AND	4			up to 10% locally, foliations defn by brown layers
46				+ POR																										@ 47.68m discontinuous QAS veinlet. with V.F.G. biotites.
48																														47m - 47.54m Quartzite

PREDATOR GROUP

PROJECT: Clear Creek HOLE_ID: CC11-~~043~~ 044 LOGGED BY: Shane Carlos DATE: 2011- June 14th

INTERVAL	STRUCTURE	LITHOLOGY	ROCKCODE	MODIFYCODE	GRAIN_SIZE	COLOR	OXIDE_CODE	SULF1	SULF1_PCT CODE	SULF2	SULF2_PCT CODE	ALT-1	ALT-1_FORM	ALT-1_INT	ALT-1_VEIN_TYPE	ALT-1_VEIN_%	ALT-1_MIN1	ALT-1_MIN1_PCT CODE	ALT-1_MIN2	ALT-1_MIN2_PCT CODE	ALT-2	ALT-2_FORM	ALT-2_INT	ALT-2_VEIN_TYPE	ALT-2_VEIN_%	ALT-2_MIN1	ALT-2_MIN1_PCT CODE	ALT-2_MIN2	ALT-2_MIN2_PCT CODE	COMMENTS / DESCRIPTION
							1																			AND	3			
							/																							49.66 – 50.15m quartzite.
50					FG		1					Si	Pat	2	Qz	<1%	Ser	2												
							↓								↓		↓														
52			Andalusite				↓																							@ 52.19m hairline qtz vein, 1mm wide.
							2	As	1	Po	1	AR	Pat		QAS	5%	Ill												52.85 – 53m QAS vein 2–3cm wide
54						↓	1					/					Ser	1	WM	1										with limonite, ~30° t.c.a.
						BR																								56.24m – 57.01m quartzite
56						GY									↓							Patchy Sericite								56. – 56.10 ~5% Arsenopyrite in brown
															/							restricted to zones (1cm + 4cm)								'muddy' layer with v.fg. biotites
58							/								/							along vein margins								
							/								/															feldspar phenocrysts = v.fg. granular Felsic Dyke.
60		Dyke					/								QAS	1														61.20 – 61.43 QAS vein? ~10cm thick, ~2%
																														arsenopyrite, equigranular texture, white-brown
62							↓								↓		↓													38° t.c.a.
							↓																							61.93m – 62.07m QAS.Py Vein, 0.8cm wide, ~30% sulphide, 25° t.c.a.

FOL ~40°

PROJECT: Clear Creek HOLE_ID: CC11-~~048~~ 044 LOGGED BY: Shane Carlos DATE: 2011- June 14th

PREDATOR GROUP

INTERVAL	STRUCTURE	LITHOLOGY	GRAPHIC: ROCKCODE	LITHOLOGY: MODIFYCODE	LITHOLOGY: GRAIN_SIZE	LITHOLOGY: COLOR	LITHOLOGY: OXIDE_CODE	MINERALIZATION: SULF1	MINERALIZATION: SULF1_PCT CODE	MINERALIZATION: SULF2	MINERALIZATION: SULF2_PCT CODE	ALTERATION-1: ALT-1	ALT-1_FORM	ALT-1_INT	ALT-1_VEIN_TYPE	ALT-1_VEIN_%	ALT-1_MIN1	ALT-1_MIN1_PCT CODE	ALT-1_MIN2	ALT-1_MIN2_PCT CODE	ALTERATION-2: ALT-2	ALT-2_FORM	ALT-2_INT	ALT-2_VEIN_TYPE	ALT-2_VEIN_%	ALT-2_MIN1	ALT-2_MIN1_PCT CODE	ALT-2_MIN2	ALT-2_MIN2_PCT CODE	COMMENTS / DESCRIPTION
64			63.08	MAS	VFG	GY	1	Po	1						QAS	3%	SER	1	Biot.	1						HNF	2			63.08m - 65.72m Quartzite, <½mm grainsize, mostly massive.
			Xq				↓																							
			65.72	FOL	FG	GYD	✓	AS	2	Po	TRACE																			64.65 - 64.83 Andalusite phyllite. ~20% chiastolite.
66	Fol 60°	HF andalusite																												64.83 - 65.53 diss. arsono. in quartzite + in qtz. veins. ~½-1cm wide.
68	Fol 20°														↓						SR	PER	3							67.59 - 67.66 Dark spotted green-grey Hornfels flanked by quartzite beds
		Xp													QAS	1%														65.72m - 95.60m Phyllite with biotite 'muddy' vf.g bands (~1cm - 1mm)
70	Fol 40°																													And = andalusite.
72								AsPy	1	Po	1	Si	PER	2			Qz.	3	WM→Patchy							And	2			Increase in veining suggests silicification, however, there are abundant andalusites which have not altered.
74																			Bi	1										Andalusite up to 20% in ~40cm ± zones
76	Fol 36°	Fol ~40°																	WM	1										74.40 - 74.85 QAS-Py vein 3cm wide, 10° t.c.a., biotite alt. selvages
																			Patchy											
78								↓				↓			↓		↓		↓							↓					74-75 biotite selvages to qtz-~~As~~ veins

Veins: ½cm - 1mm wide

ex. → 'muddy' bearing biotite flecks vf.g. foliations

PREDATOR GROUP

PROJECT: Clear Creek HOLE_ID: CC11-043 044 LOGGED BY: Shane Carlos DATE: 2011- June 15th

INTERVAL	STRUCTURE	LITHOLOGY	ROCKCODE	MODIFYCODE	GRAIN_SIZE	COLOR	OXIDE_CODE	SULF1	SULF1_PCT CODE	SULF2	SULF2_PCT CODE	ALT-1	ALT-1_FORM	ALT-1_INT	ALT-1_VEIN_TYPE	ALT-1_VEIN_%	ALT-1_MIN1	ALT-1_MIN1_PCT CODE	ALT-1_MIN2	ALT-1_MIN2_PCT CODE	ALT-2	ALT-2_FORM	ALT-2_INT	ALT-2_VEIN_TYPE	ALT-2_VEIN_%	ALT-2_MIN1	ALT-2_MIN1_PCT CODE	ALT-2_MIN2	ALT-2_MIN2_PCT CODE	COMMENTS / DESCRIPTION
						GYD	0	AsPy	1	Po	1	Si	PER	2	QS	1.5%	Qz	3	WM	1						AND.?	2			
80						↓		↓		↓						↓			Ser	2										Generally increasing hardness.
						GRG													→ patchy											Possibly high abundance of
82	Fol 34°		Xp			↓																								Andalusite, but poorly formed porphyroblasts.
																												CAL		→ same colour + texture as the well
84			Xq bad			GYD																								formed andalusites up-hole.
																														Patchy sericite alt. is restricted
86	34°														↓	↓														to a few centimetres of mm's from
																														qtz. vein margins. → Light green cast.
88															QAS	3%														Trace calcite @ 83.50m
																														→ veins are x-cutting foliations, not //
90	34°		Xq																											mostly qtz-arsenopyrite but also,
															QAS	TRACE														qtz-AsPy. , qtz-Po
92	Fol 39°					OGY	2	AS	2	Py	1	↓			↓				↓						↓					

PREDATOR GROUP

PROJECT: Clear Creek HOLE_ID: CC11-~~043~~ 044 LOGGED BY: Shane Carlos DATE: 2011- June 15th

INTERVAL	STRUCTURE	LITHOLOGY	ROCKCODE	MODIFYCODE	GRAIN_SIZE	COLOR	OXIDE_CODE	SULF1	SULF1_PCT CODE	SULF2	SULF2_PCT CODE	ALT-1	ALT-1_FORM	ALT-1_INT	ALT-1_VEIN_TYPE	ALT-1_VEIN_%	ALT-1_MIN1	ALT-1_MIN1_PCT CODE	ALT-1_MIN2	ALT-1_MIN2_PCT CODE	ALT-2	ALT-2_FORM	ALT-2_INT	ALT-2_VEIN_TYPE	ALT-2_VEIN_%	ALT-2_MIN1	ALT-2_MIN1_PCT CODE	ALT-2_MIN2	ALT-2_MIN2_PCT CODE	COMMENTS / DESCRIPTION
94	/					OGY	1					Si	Per	2	/		Qz.	3	Ser	2						And	2%			
						GRG								3	/				Ser (Patchy)											
96	Fol 40°		95.60	MAS	VFG		0	AsPy	2	Po	1				QS	4%			Ser	3										95.60m – 98.27m Quartzite, trace – 1% arsenopyrite cubes + aggregates, ~ ≤ 4mm, ≤1mm cubes. + Pervasive sericite alt.
	vn 40° t.c.a. vn 23		Xq																											vn's 40° t.c.a. x-cut the vn's @ 25° t.c.a. ~ 10 of each type. in quartzite unit.
98			98.27																		TRACE									
	Fol 40°		Xp	FOL (POR)	FG	GYD	1	Po	1			Si	Per	2	QS	½%	Qz.	3	AND	3	Porphyroblastic									Generally, a coarser white muscovite is appearing here + there.
100																														Andalusite + Silicification.
																														(1mm x 1mm – 1cm) 10% Qtz-AsPy vein, 5mm wide.
102			102.52			OGY	2	Py	1			AR	Pat	2	/		Ill.	3	KLN	1										102.52 – 104.27m Fault Zone, with local 5cm zones of limonitic fault gouge.
			103 GG 103.50																											Generally highly fractured core.
104				FOL (POR)	FG	GYD	0	Po	1			Si	Per	2	/		Qz.	3												Clay alteration: non-sticky → illite.
															/															
106	Fol 31°		Xp												QAG	1%														@ 106.90 2.5cm wide qtz vein with pyrite-qtz. breccia margins.
	Xq bed																													
108																														

PREDATOR GROUP

PROJECT: Clear Creek HOLE_ID: CC11-~~[illegible]~~ 044 LOGGED BY: Shane Carlos DATE: 2011- June 16th

INTERVAL	STRUCTURE	LITHOLOGY	ROCKCODE	MODIFYCODE	GRAIN_SIZE	COLOR	OXIDE_CODE	SULF1	SULF1_PCT CODE	SULF2	SULF2_PCT CODE	ALT-1	ALT-1_FORM	ALT-1_INT	ALT-1_VEIN_TYPE	ALT-1_VEIN_%	ALT-1_MIN1	ALT-1_MIN1_PCT CODE	ALT-1_MIN2	ALT-1_MIN2_PCT CODE	ALT-2	ALT-2_FORM	ALT-2_INT	ALT-2_VEIN_TYPE	ALT-2_VEIN_%	ALT-2_MIN1	ALT-2_MIN1_PCT CODE	ALT-2_MIN2	ALT-2_MIN2_PCT CODE	COMMENTS / DESCRIPTION
				FOL POB	FG	GYD	1	Po	1	AsPy	1	Si	Per	2	QAS	1%	Qz.	3			Porphyroblastic					AND	~10%			98.27 - 118.7m Phyllite, overprinted by porphyroblastic andalusite. Foliation def'n by biotites ('muddy' brown v.f.g.), muscovite ± chlorite. Andalusites are all alt. to some degree, some are still quite hard ~10% andalusites, up to 40% locally in mostly < 10cm beds.
110																														
112	FOL 35°		Xp																											
114																														@ 113.55 qtz-As-Tourmaline vein ~1.5cm thick ~30° t.c.a.
116																														* interbeds of <1cm quartzites throughout section.
118			Xq																											117.24m Quartz-vein 1cm thick
120	FOL 43°																													118.7 - 119.52 Quartzite with thin 1cm wide andalusite rich bed.
122	FOL 52°		122.17																											122.17 - 125.17 Quartzite, with thin bed of andalusite overprinted phyllite.

PROJECT: Clear Creek HOLE_ID: CC11-044 LOGGED BY: Shane Carlos DATE: 2011- June 16th

PREDATOR GROUP

INTERVAL	STRUCTURE	LITHOLOGY	ROCKCODE	MODIFYCODE	GRAIN_SIZE	COLOR	OXIDE_CODE	SULF1	SULF1_PCT CODE	SULF2	SULF2_PCT CODE	ALT-1	ALT-1_FORM	ALT-1_INT	ALT-1_VEIN_TYPE	ALT-1_VEIN_%	ALT-1_MIN1	ALT-1_MIN1_PCT CODE	ALT-1_MIN2	ALT-1_MIN2_PCT CODE	ALT-2	ALT-2_FORM	ALT-2_INT	ALT-2_VEIN_TYPE	ALT-2_VEIN_%	ALT-2_MIN1	ALT-2_MIN1_PCT CODE	ALT-2_MIN2	ALT-2_MIN2_PCT CODE	COMMENTS / DESCRIPTION
GRAPHIC				LITHOLOGY				MINERALIZATION				ALTERATION-1									ALTERATION-2									
124			Xq	MAS	VFG	GYL	1			Po	1	Si	Per	2	QAS	1.5%	Bx.	3			/									
	Xp																				/									125.17m – 142.20m Interbedded phyllite and quartzite, ~1-2cm, and ~10cm layers
126	Bed. 50°		125.17	FOL PDB	FG	GYL				Po	1										AND	10%							
			Xp																											
128																														
130																														
132								Py	2																					
134																														
136																														~136 → 139.93 increase in muddy brown biotite + pyrite. ~3%
	FOL. 40°							Py	3			PHY	PER	2	↓		Bio.	4	Py	3						↓				
138																														

qtz - k-spar vein

PREDATOR GROUP

PROJECT: Clear Creek | HOLE_ID: CC11-044 | LOGGED BY: _S. Carlos | DATE: 2011- June 16th

INTERVAL	STRUCTURE	LITHOLOGY	ROCKCODE	MODIFYCODE	GRAIN_SIZE	COLOR	OXIDE_CODE	SULF1	SULF1_PCT CODE	SULF2	SULF2_PCT CODE	ALT-1	ALT-1_FORM	ALT-1_INT	ALT-1_VEIN_TYPE	ALT-1_VEIN_%	ALT-1_MIN1	ALT-1_MIN1_PCT CODE	ALT-1_MIN2	ALT-1_MIN2_PCT CODE	ALT-2	ALT-2_FORM	ALT-2_INT	ALT-2_VEIN_TYPE	ALT-2_VEIN_%	ALT-2_MIN1	ALT-2_MIN1_PCT CODE	ALT-2_MIN2	ALT-2_MIN2_PCT CODE	COMMENTS / DESCRIPTION
140												Qtz			QAS	½%										AND	10%			
								As	1	Po	1	Si	Per	2			Qz	3												
142																														* Biotite alteration around single veinlet *
			142.20	FOL	FG	OGY	2																							142.20-143.80 foliated quartzite with ~10% clay alt. feldspars.
			Xq ? TRA?																											
144			143.80																											
				PGM	FG	GYM	0	Py	1																					3 stringer arseno. veins
			Xp	+ FOL																										
146								AsPy	3			Si	Per	3			Qz	3	SER	6										
								Po	1																					
148								Py	3			Si	Per	2			Qz	3	SER	4										* patchy sericite alt.
																														150cm stringer arseno. vein. ~1mm wide.
150	Bed-33°		Xq					AsPy	1	Po	1																			150.23-150.55 ~16cm true thickness quartzite bed.
152																														@ 152.89 1.2cm wide Qtz-k-spar vein

PROJECT: Clear Creek HOLE_ID: CC11-044 LOGGED BY: _S. Carlos DATE: 2011- June 16th

PREDATOR GROUP

INTERVAL	STRUCTURE	GRAPHIC LITHOLOGY	LITHOLOGY ROCKCODE	MODIFYCODE	GRAIN_SIZE	COLOR	OXIDE_CODE	MINERALIZATION SULF1	SULF1_PCT CODE	SULF2	SULF2_PCT CODE	ALTERATION-1 ALT-1	ALT-1_FORM	ALT-1_INT	ALT-1_VEIN_TYPE	ALT-1_VEIN_%	ALT-1_MIN1	ALT-1_MIN1_PCT CODE	ALT-1_MIN2	ALT-1_MIN2_PCT CODE	ALTERATION-2 ALT-2	ALT-2_FORM	ALT-2_INT	ALT-2_VEIN_TYPE	ALT-2_VEIN_%	ALT-2_MIN1	ALT-2_MIN1_PCT CODE	ALT-2_MIN2	ALT-2_MIN2_PCT CODE	COMMENTS / DESCRIPTION
154												Si														AND				
156	~40° contact		155.80 IPA	POR	FG	GR GRG	0	R_y	1			AR	PER	3			KLN	5	SER	2 Patchy										155.80 – 159.25 Quartz Monzonite K-feldspar rich, quartz, clay alt. and then silicified down hole. 155.80 – 156.66 totally KLN alt.
158	30° FRA		158.20 GG			ORG	3					Si	PER	3			Qz	1												156.66 – 158.20 intense silicification.
160	20° FOL		159.25 Xp	FOL POR	VFG	GY	0	R_y	3			AR	PER	2																158.20 – 159.25 clay alt., iron oxidized fault gouge.
162			162 Xq					P_o	1			Si	Pec	2			Qz	3	SER	3 Patchy						AND				Intrusion has a porphyritic texture of ~1mm size qtz. grains. The feldspars are totally alt. to an aphanitic matrix.
164			164.30 Xp	POR +FOL	VFG																									159.25 – 162 Interbedded 164.30 – 177. Phyllite + Quartzite, < 1cm beds alternating.
166															Qz	5%														Phyllite is muddy brown biotite, musc. + chlorite layers.
168																														

Folliowing foliations

Page 11 of 15

qtz.-K-spar (white) vein.

PREDATOR GROUP

PROJECT: Clear Creek | HOLE_ID: CC11-044 | LOGGED BY: _S. Carlos | DATE: 2011-

INTERVAL	STRUCTURE	LITHOLOGY	ROCKCODE	MODIFYCODE	GRAIN_SIZE	COLOR	OXIDE_CODE	SULF1	SULF1_PCT CODE	SULF2	SULF2_PCT CODE	ALT-1	ALT-1_FORM	ALT-1_INT	ALT-1_VEIN_TYPE	ALT-1_VEIN_%	ALT-1_MIN1	ALT-1_MIN1_PCT CODE	ALT-1_MIN2	ALT-1_MIN2_PCT CODE	ALT-2	ALT-2_FORM	ALT-2_INT	ALT-2_VEIN_TYPE	ALT-2_VEIN_%	ALT-2_MIN1	ALT-2_MIN1_PCT CODE	ALT-2_MIN2	ALT-2_MIN2_PCT CODE	COMMENTS / DESCRIPTION
170								Po	1			Si	Per	3	Qz	5%	Qz.	3	SER	3						Chl	1			162 - 182m green Sericite halos to veins, and hairline planar cracks. ~20% of the core is sericitized
172	Qtz + Feld. vein																													vein % est. includes hairline cracks that have produced alt. sericite envelopes
174			173.90					As	1																					174.81m - 176.18m 3cm wide granular quartz vein/dyke, ~feldspars abundant with dist of wall rock
176			Xg	FOL	FG	GY	1																							
178			177.00 Xp	FOL	FG	GRG	0	Po	1																					177. - 178.24 Interbedded Phyllite + Quartzite beds ~1cm alternating layers.
180	Qtz + Feld. vein		178.24 Xq	MAS to FOL	VFG	GY																								178.24 - 183 Quartzite, massive, with weak foliation, grainsize < 1mm.
182						OR	3																							
							3																							

quartz vein = Qtz. - K-feldspar(white) vein quartz-arsenopyrite vein.

PREDATOR GROUP

PROJECT: Clear Creek HOLE_ID: CC11-044 LOGGED BY: _S. Carlos DATE: 2011-

INTERVAL	STRUCTURE	LITHOLOGY	ROCKCODE	MODIFYCODE	GRAIN_SIZE	COLOR	OXIDE_CODE	SULF1	SULF1_PCT CODE	SULF2	SULF2_PCT CODE	ALT-1	ALT-1_FORM	ALT-1_INT	ALT-1_VEIN_TYPE	ALT-1_VEIN_%	ALT-1_MIN1	ALT-1_MIN1_PCT CODE	ALT-1_MIN2	ALT-1_MIN2_PCT CODE	ALT-2	ALT-2_FORM	ALT-2_INT	ALT-2_VEIN_TYPE	ALT-2_VEIN_%	ALT-2_MIN1	ALT-2_MIN1_PCT CODE	ALT-2_MIN2	ALT-2_MIN2_PCT CODE	COMMENTS / DESCRIPTION
184		Xp		POR		GRG	2	Py	1			KFR Si	Per	3	/		Qtz.	20%	Jil.	4										183 - 183.50m andalusites have been replaced by quartz and matrix is clay altered → illite + 2 quartz - K-feldspar veinlets, 1 qtz-kspar vein (~ 50% feldspar) with equigranular texture.
186				POR		GRG						Si	Per	3	/		Qz	3	Ser	<1						AND	4			
188		Xq vein breccia													QK	2%				TRACE										187.87 - 188.09 Hydrothermal quartz breccia vein, matrix silicified fine granular quartz and 'muddy' brown (biotite and fine sericite)
190		+Xp				GYD									QAS	1										AND	3			189 - 189.70m 4 quartz - potassium feldspar veins, ~ 10-30% white feldspar widths, ½ - 1cm wide.
192		Xp					0																							188.09 - 189m disseminated white K-feldspars in quartzite matrix ~ 1%
194		Xq		FOL	VFG	GY	0	Po	1																					
196																														
198																														

191.70

PREDATOR GROUP

PROJECT: Clear Creek HOLE_ID: CC11-044 LOGGED BY: _S. Carlos DATE: 2011-

INTERVAL	STRUCTURE	LITHOLOGY	ROCKCODE	MODIFYCODE	GRAIN_SIZE	COLOR	OXIDE_CODE	SULF1	SULF1_PCT CODE	SULF2	SULF2_PCT CODE	ALT-1	ALT-1_FORM	ALT-1_INT	ALT-1_VEIN_TYPE	ALT-1_VEIN_%	ALT-1_MIN1	ALT-1_MIN1_PCT CODE	ALT-1_MIN2	ALT-1_MIN2_PCT CODE	ALT-2	ALT-2_FORM	ALT-2_INT	ALT-2_VEIN_TYPE	ALT-2_VEIN_%	ALT-2_MIN1	ALT-2_MIN1_PCT CODE	ALT-2_MIN2	ALT-2_MIN2_PCT CODE	COMMENTS / DESCRIPTION
			198.44	FOL	VFG	GYD	1	Po	1			Pot.	Pat	3	QK	10%	WM		F							AND	2			@198.35 3cm wide qtz - k-feldspar - coarse white mica vein
		Xp + Xq	Xp									Si	PER	2			Qz	3									2			Pottassic alt. restricted to vein.
200			Xq																								2			198.44 - 202.58 Interbedded Quartzite
																														and Phyllite ≤1cm beds.
202		202.58																												202.58 - 211. Foliated Quartzite
		Xq	Xq	FOL	VFG	GYD	0																							with thin <½cm patchy phyllitic beds.
204								Py	2								SER	3	Qz	3										
								Po	1								Qz.	3												
206																														
208																														
																														~211 - 217.92m Interbedded
210																														Qtzite + Phyllite, ≤1cm beds.
		211.																												qtz. beds are usually thicker, phyllite
212		Xp + Xq		FOL + POB	VFG	GYD	0															Porphyroblastic				AND	Andalusite 30%			is mostly <¾cm thick
																														@212.55m qtz - muscovite vein
																														~1.5cm wide (WM) (laminated)

PREDATOR GROUP

PROJECT: Clear Creek HOLE_ID: CC11-044 LOGGED BY: _S. Carlos DATE: 2011- June 17th

	GRAPHIC		LITHOLOGY					MINERALIZATION				ALTERATION-1									ALTERATION-2									
INTERVAL	STRUCTURE	LITHOLOGY	ROCKCODE	MODIFYCODE	GRAIN_SIZE	COLOR	OXIDE_CODE	SULF1	SULF1_PCT CODE	SULF2	SULF2_PCT CODE	ALT-1	ALT-1_FORM	ALT-1_INT	ALT-1_VEIN_TYPE	ALT-1_VEIN_%	ALT-1_MIN1	ALT-1_MIN1_PCT CODE	ALT-1_MIN2	ALT-1_MIN2_PCT CODE	ALT-2	ALT-2_FORM	ALT-2_INT	ALT-2_VEIN_TYPE	ALT-2_VEIN_%	ALT-2_MIN1	ALT-2_MIN1_PCT CODE	ALT-2_MIN2	ALT-2_MIN2_PCT CODE	COMMENTS / DESCRIPTION
214	Foh, 30°																					Porphyroblastic				Andalusite.				~212.05 – 214.87m Andalusite rich phyllite beds, up to 30% Andalusite (1mm x 1mm x 1-2cm)
216																														-granular textured, grey-white, variably altered, porphyroblastic
			217.92																											
	End of Hole																													

qtz-as (± py) veins/veinlets fractures w/limonite fault zone felsic dyklet ??

qtz veins (+ veinls) fractures

PREDATOR GROUP

PROJECT: Clear Creek HOLE_ID: CC11-045 LOGGED BY: E. O'Brien DATE: 2011- 06-19

INTERVAL	STRUCTURE	LITHOLOGY	ROCKCODE	MODIFYCODE	GRAIN_SIZE	COLOR	OXIDE_CODE	SULF1	SULF1_PCT CODE	SULF2	SULF2_PCT CODE	ALT-1	ALT-1_FORM	ALT-1_INT	ALT-1_VEIN_TYPE	ALT-1_VEIN_%	ALT-1_MIN1	ALT-1_MIN1_PCT CODE	ALT-1_MIN2	ALT-1_MIN2_PCT CODE	ALT-2	ALT-2_FORM	ALT-2_INT	ALT-2_VEIN_TYPE	ALT-2_VEIN_%	ALT-2_MIN1	ALT-2_MIN1_PCT CODE	ALT-2_MIN2	ALT-2_MIN2_PCT CODE	COMMENTS / DESCRIPTION
0																														
3.67			CAS																											no recovery - casing + overburden
	60°			FOL	vfg	ogy	4	Su	1												Hf	pat	2			And	5			Fractured rock, limonite (± magnesite) on all fracture surfaces, some pitting in veinlets
6	42°		And																											
																														Badly broken 8-10m - fault zone
8			Xp																											@ 5.75 - 5cm wide vein or dyklet w/ q-K-WM. Somewhat equigranular. 42° to CA.
10	55°																													Xp w/ interbeds of Xg up to 0.75m
	30°																													patchy andalusite overprint locally.
12																														
		Bx																												12.75 - 13.25m - fault breccia w/ quartz + sulphides. Some pitted
14																														
																														15.24 - 16.85 - Broken fault zone w/ trace gg ~ 16.0m
16																														
16.65					WH							AR																		Small gouge 16.65 - 16.76 m.
99																														
16.75																														
	60°				fg		some	as	3.67 - 16.65 m																					
18																														

↑ structures drawn wrong way!

PREDATOR GROUP

PROJECT: Clear Creek HOLE_ID: CC11-045 LOGGED BY: E. O'Brien DATE: 2011- 06-20-

INTERVAL	STRUCTURE	LITHOLOGY	ROCKCODE	MODIFYCODE	GRAIN_SIZE	COLOR	OXIDE_CODE	SULF1	SULF1_PCT CODE	SULF2	SULF2_PCT CODE	ALT-1	ALT-1_FORM	ALT-1_INT	ALT-1_VEIN_TYPE	ALT-1_VEIN_%	ALT-1_MIN1	ALT-1_MIN1_PCT CODE	ALT-1_MIN2	ALT-1_MIN2_PCT CODE	ALT-2	ALT-2_FORM	ALT-2_INT	ALT-2_VEIN_TYPE	ALT-2_VEIN_%	ALT-2_MIN1	ALT-2_MIN1_PCT CODE	ALT-2_MIN2	ALT-2_MIN2_PCT CODE	COMMENTS / DESCRIPTION
18	vugs		Xp																											
19																														
20		35°	50°																											@20.0m first partially oxidized As observed
21							3	As	1			Si	per	2	QAS	2														
22			And. xg And																											
23	30																													
24			vfg 50°																											30.70-31.25-2 veinlets and one vein; subhedral As in clots and veinlets.
25																														
26	55		And. 55°																											31.75-31.89- Qvn w/ disseminations of As (3%), pits from weathered sulphides. Vug 2cm x 1cm wide w/ eudral quartz xals. Limonitic.
27	30		30°	27.80																										
28			30°	FOL	FG	GY-wh	3	As	5			Si	per	3	QAS	15	Q	7												✓ 27.80-28.0 creamy colored, banded quartz vein, minor white mica. Veinlets of As and disseminations, Pitted texture locally from sulphide loss; partially oxidized
29	30°		29.35 xp w/ Vnq																											
30			30°																											
31	15°		15 15 15	30.75																										29.0-29.34 Greyish white, banded quartz vein w/ 10% As in veinlets, <5% x-spar.
32	20°		Xp	FOL	FG	OGY	3	As	3			Si	per	2	QAS	15	Q	6												
33	30		20° 45°	32.00																										✓ In between veins foln becomes ~30° to CA (but veins cross-cut foln)

PROJECT: Clear Creek | HOLE_ID: CC11-045 | LOGGED BY: E. O'Brien | DATE: 2011- NB06-22

PREDATOR GROUP

INTERVAL	STRUCTURE	LITHOLOGY	ROCKCODE	MODIFYCODE	GRAIN_SIZE	COLOR	OXIDE_CODE	SULF1	SULF1_PCT CODE	SULF2	SULF2_PCT CODE	ALT-1	ALT-1_FORM	ALT-1_INT	ALT-1_VEIN_TYPE	ALT-1_VEIN_%	ALT-1_MIN1	ALT-1_MIN1_PCT CODE	ALT-1_MIN2	ALT-1_MIN2_PCT CODE	ALT-2	ALT-2_FORM	ALT-2_INT	ALT-2_VEIN_TYPE	ALT-2_VEIN_%	ALT-2_MIN1	ALT-2_MIN1_PCT CODE	ALT-2_MIN2	ALT-2_MIN2_PCT CODE	COMMENTS / DESCRIPTION
33.10			GG																											3310-3335 gouge
33.35			A																											33.35 → 54.93m
34			Xp	Fol	Fg	Ogy	3	Py	1	As	1	Si	pat	2	QAS	1	Q				Hf	Bnd	2			And				Xp; generally foliated,
35			45°																											locally some very fine
36			A																											grain interbeds up to 30cm
37			15°																											Patchy Andalusite
38			A																											- @ 33.45m - As veinlet
39			50°																											@ 15° to CA
40			30°																											- Clots of pyrite in
41.65			Xp	Fol	Fg	OR	3	As	2			Si	por	2	QAS	2	Q		wm		/									a small felsic (highly altered) dyklet
42			35																											33.75-33.80m @ 60° to CA
42.67			30																											
43			Xp	Fa	fg	Ogy	2	As	1			Si	pat	1	QAS	1	Q				Hf	bnd	1			And				33.35-33.40 clots of py, tr. As
44			A																											- @ 42.17 - QAs vein w/ lm.
45			30°																											- @ 45.85 " " ly, fresh.
46			40°																											
47			A																											
48																														

PROJECT: Clear Creek HOLE_ID: CC11-045 LOGGED BY: E. O'Brien DATE: 2011-.06 23

PREDATOR GROUP

INTERVAL	STRUCTURE	LITHOLOGY	ROCKCODE	MODIFYCODE	GRAIN_SIZE	COLOR	OXIDE_CODE	SULF1	SULF1_PCT CODE	SULF2	SULF2_PCT CODE	ALT-1	ALT-1_FORM	ALT-1_INT	ALT-1_VEIN_TYPE	ALT-1_VEIN_%	ALT-1_MIN1	ALT-1_MIN1_PCT CODE	ALT-1_MIN2	ALT-1_MIN2_PCT CODE	ALT-2	ALT-2_FORM	ALT-2_INT	ALT-2_VEIN_TYPE	ALT-2_VEIN_%	ALT-2_MIN1	ALT-2_MIN1_PCT CODE	ALT-2_MIN2	ALT-2_MIN2_PCT CODE	COMMENTS / DESCRIPTION
48			40°																											
49			A																											
50			A																											
			Xp																											
51	30°		30°																											
			QAS																											51.0 - 51.35 massive quartz vein w/ clots of euhedral As
52			A																											Broken, some limonite, a few AS veinlets of bands.
53																														58.46 - 58.90 pitted,
54			35°																											limonitic vein, highly weathered sulphides mainly gone.
55	35°		30°	54.93																										
				Fol	vfg	owH	4	As	1	Py	1	PH	Per	3	QS	2	Q	5	Wm	4	Heavy	Lim.								54.93 → 62.0
56	15° 35°		35°																											Intense exotic iron
57																														oxide and intense alteration
58	30° pitted		Xp.																											quartz + sericite
59			40°																											Stockwork quartz
60			55°																											veining. Significant
61			50																											increase in limonitic fractures.
62			A 45	62.0																	CLY	Per	2							
63			Xp	Fol	vfg	ogy	3					Si	pat	2	QS	tr.					Hf	Bcnd	2							2 Q-sul. vein sets

↑62.0 - 69.85 (minus 66.40 - 67.50 + 66.45 to 66.55)
~Limonitic~ ← gg →

① 35 to CA predominant
② 15° to CA X-cuts
①

PROJECT: Clear Creek HOLE_ID: CC11-045 LOGGED BY: E. O'Brien DATE: 2011- 06-23

PREDATOR GROUP

INTERVAL	STRUCTURE	LITHOLOGY	ROCKCODE	MODIFYCODE	GRAIN_SIZE	COLOR	OXIDE_CODE	SULF1	SULF1_PCT CODE	SULF2	SULF2_PCT CODE	ALT-1	ALT-1_FORM	ALT-1_INT	ALT-1_VEIN_TYPE	ALT-1_VEIN_%	ALT-1_MIN1	ALT-1_MIN1_PCT CODE	ALT-1_MIN2	ALT-1_MIN2_PCT CODE	ALT-2	ALT-2_FORM	ALT-2_INT	ALT-2_VEIN_TYPE	ALT-2_VEIN_%	ALT-2_MIN1	ALT-2_MIN1_PCT CODE	ALT-2_MIN2	ALT-2_MIN2_PCT CODE	COMMENTS / DESCRIPTION
62.63			45° Xp																											mod- highly hornfelsed to
64			66.40	Fol	vfg	or	4	Su	2	pitted, weathered		ph	per	2	Qs	3	Si	4	WM	3	Heavy limonite									66.40m
66			66.45	GG								AR	Pat	2																Fault zone 66.3-66.65m
			66.55																											Massive Quartz vein 66.70-
68			~70 A 45° Xp																											66.97m Diffuse + irregular boundaries,
																														66.55-69.85 - Xp.
			69.85																											69.85-71.62
70			V 10° Xp	Fol	fg	ogy	3	As	1	Py	1	Si	per	2							Hf	brd	3			And				Xp w/ quartz vein - mod to highly hornfelsed.
			71.62																											
72			A 20°																											
			50 A 60°																											Most fractures are
74				Fol	fg	ogy	2	Py	1			Si	pat	1							Hf	brd	2			And				limonitic, some py observed
																														Two small dykes,
			75.95																											equigranular txt, mainly q-w now. one uses
76				Fol	fg	ogy	4	Py	1			Si	pat	2			Si	3	WM	2	mod- heavy limonite									some plane as an quartz vein // to foln.
																														75.95 - 80.0.
78																														

Significant increase in exotic Feox/limonite

PROJECT: Clear Creek | HOLE_ID: CC11-045 | LOGGED BY: E. O'Brien | DATE: 2011-23

PREDATOR GROUP

INTERVAL	STRUCTURE	LITHOLOGY	ROCKCODE	MODIFYCODE	GRAIN_SIZE	COLOR	OXIDE_CODE	SULF1	SULF1_PCT CODE	SULF2	SULF2_PCT CODE	ALT-1	ALT-1_FORM	ALT-1_INT	ALT-1_VEIN_TYPE	ALT-1_VEIN_%	ALT-1_MIN1	ALT-1_MIN1_PCT CODE	ALT-1_MIN2	ALT-1_MIN2_PCT CODE	ALT-2	ALT-2_FORM	ALT-2_INT	ALT-2_VEIN_TYPE	ALT-2_VEIN_%	ALT-2_MIN1	ALT-2_MIN1_PCT CODE	ALT-2_MIN2	ALT-2_MIN2_PCT CODE	COMMENTS / DESCRIPTION
78																														
79																														
80			80.0																											
81	15° AS		40 A Xp	FOL	fg	gy	2	As	1	Py	1	Si	pat	2	QAs	1					Hf	per	2			And				80–82.86.
	QPg																													@80.0 starting to see more AS stringers and veinlets, less oxidation.
83			82.86 Xp	FOL	fg	ogy	3	As	1	Py	1	Ph	per	3	QAs	2?					Heavy Lim.									
			84.60 Xp	FOL	fg	gy	2	As	1			Si	per	2																	84.20–84.45 QAs - series of 3 veins - sub parallel.
87	35° QtzPg		86.15																											Intense hornfelsing 87'-88.50
			35° A Xp	FOL	fg	ogy	2	As	1	Py	1	Phy	pat	1	QAs	1					Hf	per	3							
89																														
																					Hf	per	2							
90																														
91																														

\ dykelets

PREDATOR GROUP

PROJECT: Clear Creek | HOLE_ID: CC11-045 | LOGGED BY: E. O'Brien | DATE: 2011-23

INTERVAL	STRUCTURE	LITHOLOGY	ROCKCODE	MODIFYCODE	GRAIN_SIZE	COLOR	OXIDE_CODE	SULF1	SULF1_PCT CODE	SULF2	SULF2_PCT CODE	ALT-1	ALT-1_FORM	ALT-1_INT	ALT-1_VEIN_TYPE	ALT-1_VEIN_%	ALT-1_MIN1	ALT-1_MIN1_PCT CODE	ALT-1_MIN2	ALT-1_MIN2_PCT CODE	ALT-2	ALT-2_FORM	ALT-2_INT	ALT-2_VEIN_TYPE	ALT-2_VEIN_%	ALT-2_MIN1	ALT-2_MIN1_PCT CODE	ALT-2_MIN2	ALT-2_MIN2_PCT CODE	COMMENTS / DESCRIPTION
91																														
92																														
			93.60																											
94																														
	10		Xp	FOL	fg	or	4	As	tr.			Ph	per	1	Q	3					Heavy		Lim.							94.80-95.0 irr. Q vn w/ second band of Q-W (poss. dykelet) As selvage @ 10° to CA (x-cut fol) Haulled
96			96.0																											95.60-96.0 Fractured quartz veins.
			Xp																											
98			QAs? F	FOL	fg.	gy	2	As	1	Py	tr.	Si	per	1	QAs	3.					Hf	per	2			And				98.3 - Quartz-As(?) vein, cut off by a faut. Can't measure vein and blow out is ∥ to C.A.
100																														
102			25																											
	30°																				Hf	pat	2			And				
104																														
	45																													
106																														

PREDATOR GROUP

PROJECT: Clear Creek | HOLE_ID: CC11-045 | LOGGED BY: E. O'Brien | DATE: 2011- 23/24

INTERVAL	STRUCTURE	LITHOLOGY	ROCKCODE	MODIFYCODE	GRAIN_SIZE	COLOR	OXIDE_CODE	SULF1	SULF1_PCT CODE	SULF2	SULF2_PCT CODE	ALT-1	ALT-1_FORM	ALT-1_INT	ALT-1_VEIN_TYPE	ALT-1_VEIN_%	ALT-1_MIN1	ALT-1_MIN1_PCT CODE	ALT-1_MIN2	ALT-1_MIN2_PCT CODE	ALT-2	ALT-2_FORM	ALT-2_INT	ALT-2_VEIN_TYPE	ALT-2_VEIN_%	ALT-2_MIN1	ALT-2_MIN1_PCT CODE	ALT-2_MIN2	ALT-2_MIN2_PCT CODE	COMMENTS / DESCRIPTION
106																														
107	30°		45°																											
			Xp																											108.75 – 109.10m mas. @ vn. clots of MM. @ 20° to CA.
109	20°																													
	40°		@KAS																											
111			40°																											
	30°																													
113																														
	46°		60°																											
			35° 115.66																											
115																														porphyritic Quartz-rich xuls, up to 4mm
			int. dike	por	fmg	gy	1	PO	1	Py	tr.						Ser	3												abundant biotite (f.g.)
117																														1% diss PO, trace Py
																														patchy sericite alteration
119			10°																											
			bxo																											
121			Xp																											

(flipped view for this page, sorry!)

PREDATOR GROUP

PROJECT: Clear Creek | HOLE_ID: CC11-045 | LOGGED BY: E. O'Brien | DATE: 2011- 24

INTERVAL	STRUCTURE	LITHOLOGY	ROCKCODE	MODIFYCODE	GRAIN_SIZE	COLOR	OXIDE_CODE	SULF1	SULF1_PCT CODE	SULF2	SULF2_PCT CODE	ALT-1	ALT-1_FORM	ALT-1_INT	ALT-1_VEIN_TYPE	ALT-1_VEIN_%	ALT-1_MIN1	ALT-1_MIN1_PCT CODE	ALT-1_MIN2	ALT-1_MIN2_PCT CODE	ALT-2	ALT-2_FORM	ALT-2_INT	ALT-2_VEIN_TYPE	ALT-2_VEIN_%	ALT-2_MIN1	ALT-2_MIN1_PCT CODE	ALT-2_MIN2	ALT-2_MIN2_PCT CODE	COMMENTS / DESCRIPTION
121																														121.40 (M.pt) altered (QW)
122	40°		Xp																											dykelet w/ QKAs on
	~40		A	FOL	fg	gy	1	Py	1	As	tr.	Si	per	1	Q	1					Hf	pat bend	2			And				margins
			45																											
124																														
	~15 irr.		Hf bends																											122.85 alted dyket w/ blowouts. irregula ~40° to CA
126	35°		A																											126.0 QW altered dyklet
																														35° to CA. w/ quartz vein on
128	28°		Xp		vfg																									margin
			A																											- small fracture set 127.30
			129.95																											
130			99		G6 - clay alt'd																									m- with chlorite alteration
			130.10																											
	33°		45																											130.75-131.00 Meta. qvn
132												132.58																		w/ chl. and Po. Bull qtz.
	20					OGY	3					PH	per	2	Qvd															
												133.00																		dykelets above and below it ~30-35° to CA
134	38		42	FOL	fg	gy	1	Py	1			Si	per	1	Q	Lim					Hf	pat	2			And				Broken 133.10-133.20; 134.11-134.20
	10° Py																													
136																														

PREDATOR GROUP

PROJECT: Clear Creek HOLE_ID: CC11-045 LOGGED BY: E. O'Brien DATE: 2011-24

INTERVAL	STRUCTURE	LITHOLOGY	ROCKCODE	MODIFYCODE	GRAIN_SIZE	COLOR	OXIDE_CODE	SULF1	SULF1_PCT CODE	SULF2	SULF2_PCT CODE	ALT-1	ALT-1_FORM	ALT-1_INT	ALT-1_VEIN_TYPE	ALT-1_VEIN_%	ALT-1_MIN1	ALT-1_MIN1_PCT CODE	ALT-1_MIN2	ALT-1_MIN2_PCT CODE	ALT-2	ALT-2_FORM	ALT-2_INT	ALT-2_VEIN_TYPE	ALT-2_VEIN_%	ALT-2_MIN1	ALT-2_MIN1_PCT CODE	ALT-2_MIN2	ALT-2_MIN2_PCT CODE	COMMENTS / DESCRIPTION
136																														
137																														
			A																											
139																														
	45°				vfg																									dkelet + // Q vn (together)
141			A																											@ 140.85 @ 45° to CA.
			A																											
143	30-35																													
	45		40°																											
145				145.20																										
																														Dark grey, very fine grained
			xp/	Bx	vfg	gyd	1	PY	1							Q	2				county rock									uniform, poss. mafic dyke.
147			mafic																		HF per 3									parallell to C.A.
			dyke?																											and has associated fractures
																														// to C.A.
																														country rock is hornfelssed
149																														Last 20 cm broken.
				150.30																										
151				see next page																										

PREDATOR GROUP

PROJECT: Clear Creek | HOLE_ID: CC11-045 | LOGGED BY: E. O'Brien | DATE: 2011- 24

INTERVAL	STRUCTURE	LITHOLOGY	ROCKCODE	MODIFYCODE	GRAIN_SIZE	COLOR	OXIDE_CODE	SULF1	SULF1_PCT CODE	SULF2	SULF2_PCT CODE	ALT-1	ALT-1_FORM	ALT-1_INT	ALT-1_VEIN_TYPE	ALT-1_VEIN_%	ALT-1_MIN1	ALT-1_MIN1_PCT CODE	ALT-1_MIN2	ALT-1_MIN2_PCT CODE	ALT-2	ALT-2_FORM	ALT-2_INT	ALT-2_VEIN_TYPE	ALT-2_VEIN_%	ALT-2_MIN1	ALT-2_MIN1_PCT CODE	ALT-2_MIN2	ALT-2_MIN2_PCT CODE	COMMENTS / DESCRIPTION
151																														
152	QK As 45 40		Xp	FoL	fg	gy	1	As	tr.	Py	tr.	Ph	per	2	dykes	3	Q	6	Wm	5	Hf	pat	2			And				152-155 Several dykelets; one
154	30 30 25 20																				Si	per	3							QK+As vein. Not getting
																														consistent alpha's.
			40°																											→ Silicification becoming
156	25 25 35			FoL	fg	gy	0	As	tr.			Si	per	2	QK As / dykes.	2 / 4	Q	4												pervasive ~153.5m.
158	25																													@ 154.20 altered dyklet & (ser.)
			158.90																											a second dykelet - Unaltered. Different Betas, both ~30°
			IPA A	Bx	mg	ayl	Ø	Py	1.			Ser	per	1	weakly sericite alt'd															to CA. F.g. - biot, qtz feldspar
160			159.94																											Dykelets, irregular and occ. planar
162	20 40°		Xp	FoL	fg	gy	1	As	tr.	Po	tr.	Ph	pat	2	QK/dykelets.						Hf	pat	2			And				w/ associated QK As or QK veinlets to 158.90m.
			45°														Q		Ser	1										. 158.90 - 159.94 - Locally megacrystic
164																	associated with veins/ dykelets													K-spar porphyry w/ brecciated pieces of wallrock. wk-mod Qwm altn.
			A																											- @ 161.24 - 161.74 - small K-spar porphyry (pukelmen) w/ associated
166			40°																											QK As vein @ 20° to C.A.

PREDATOR GROUP

PROJECT: Clear Creek | HOLE_ID: CC11-045 | LOGGED BY: E. O'Brien | DATE: 2011- 25

INTERVAL	STRUCTURE	LITHOLOGY	ROCKCODE	MODIFYCODE	GRAIN_SIZE	COLOR	OXIDE_CODE	SULF1	SULF1_PCT CODE	SULF2	SULF2_PCT CODE	ALT-1	ALT-1_FORM	ALT-1_INT	ALT-1_VEIN_TYPE	ALT-1_VEIN_%	ALT-1_MIN1	ALT-1_MIN1_PCT CODE	ALT-1_MIN2	ALT-1_MIN2_PCT CODE	ALT-2	ALT-2_FORM	ALT-2_INT	ALT-2_VEIN_TYPE	ALT-2_VEIN_%	ALT-2_MIN1	ALT-2_MIN1_PCT CODE	ALT-2_MIN2	ALT-2_MIN2_PCT CODE	COMMENTS / DESCRIPTION
166																														
166.75																														
167	25°		xp	FOL	fg	GYL	1	Py	1			PH	Par	3	Qpy/dyke	1/4	Q	6	Ser	4	PR	Pat	1	CC	1					Phyllic altn w/ prop locally
169	30																													
169.55																														171.10 - Q1 - 10° to CA Q2 - 45° to CA younger
171	10		xp	FOL	fg	GY	1	Py	1	As	tr	PH	Pat	2	dyke	2	Q	4	Ser	3	PR	Pat	2	CC	4					A lot more chlorite, more fractured, less Hf.
172.65	10-40																													172.65 —
173	20		xp	FOL	fs	GYL	1	Py	1	As	1	PH	par	3	QAs	2	Q	6	Ser	4										Slight increase in limonite very siliceous, PH altn. Increase in Q. veining
175	30																													
175.50	50																				Hf	par	3							• Broken 173.73 - 173.90 - Q associated w/ QAs vein
177	40°		xp	FOL	fs	GYD	0	Py	1	As	1	PH	pat	1	Q	3	Q	4	ser	2	Hf	pat	2							• Trace Tourmaline Ø/plmnt in dyke/at @ 175.0m
179	20																													
181	25																				Hf	par	3							
	45																													
	20																													

PREDATOR GROUP

PROJECT: Clear Creek | HOLE_ID: CC11-045 | LOGGED BY: E. O'Brien | DATE: 2011- 06. 25

INTERVAL	GRAPHIC: STRUCTURE	GRAPHIC: LITHOLOGY	LITHOLOGY: ROCKCODE	LITHOLOGY: MODIFYCODE	LITHOLOGY: GRAIN_SIZE	LITHOLOGY: COLOR	LITHOLOGY: OXIDE_CODE	MINERALIZATION: SULF1	MINERALIZATION: SULF1_PCT CODE	MINERALIZATION: SULF2	MINERALIZATION: SULF2_PCT CODE	ALTERATION-1: ALT-1	ALT-1_FORM	ALT-1_INT	ALT-1_VEIN_TYPE	ALT-1_VEIN_%	ALT-1_MIN1	ALT-1_MIN1_PCT CODE	ALT-1_MIN2	ALT-1_MIN2_PCT CODE	ALTERATION-2: ALT-2	ALT-2_FORM	ALT-2_INT	ALT-2_VEIN_TYPE	ALT-2_VEIN_%	ALT-2_MIN1	ALT-2_MIN1_PCT CODE	ALT-2_MIN2	ALT-2_MIN2_PCT CODE	COMMENTS / DESCRIPTION
181																														
182																														
184																														184–189 - Little structure, just cc veinlets and metamorphic grt.
186																														
188																														
190																														189.60 - 189.90 Kaolinite - chlorite gouge.
192																														After fault is a series of 1mm to veinlets As?Py @ 35° to CA
194																														99 192.55-192.65 m 193.40-193.50
196																														Broken 194-200 fractured
																														Chl. over print 199-200

PROJECT: Clear Creek HOLE_ID: CC11-045 LOGGED BY: E. O'Brien DATE: 2011- 06-25

PREDATOR GROUP

	GRAPHIC	LITHOLOGY					MINERALIZATION				ALTERATION-1									ALTERATION-2								
INTERVAL	STRUCTURE	LITHOLOGY	ROCKCODE	MODIFYCODE	GRAIN_SIZE	COLOR	OXIDE_CODE	SULF1	SULF1_PCT CODE	SULF2	SULF2_PCT CODE	ALT-1	ALT-1_FORM	ALT-1_INT	ALT-1_VEIN_TYPE	ALT-1_VEIN_%	ALT-1_MIN1	ALT-1_MIN1_PCT CODE	ALT-1_MIN2	ALT-1_MIN2_PCT CODE	ALT-2	ALT-2_FORM	ALT-2_INT	ALT-2_VEIN_TYPE	ALT-2_VEIN_%	ALT-2_MIN1	ALT-2_MIN1_PCT CODE	ALT-2_MIN2	ALT-2_MIN2_PCT CODE	COMMENTS / DESCRIPTION
196			A																										
197			A																										
199			XP																										
	AS	20 15																											
201			35																										
			45																										
203		30					1																						
							3																						weakly brecciated 203.90 - @ 204.20 m, mod-strong oxidation, peri. PY alt'n 203.90-204.50
	QX-PY	20					1																						
205		25																											
			A																										
207																													
		45																											
			208.20																										
209		11 15 20 45	30 XP	FOL	fg	tcn	1	PY	2	AS	1	PH	per	B	PY	2	0	6	SER	4									Strongly Q-ser alt'd.
			210.05																										
		40																			HF	per	3		MOD				Intensely hornfelsed
211																													

PREDATOR GROUP

PROJECT: Clear Creek | HOLE_ID: CC11-045 | LOGGED BY: E. O'Brien | DATE: 2011- 06-25

INTERVAL	STRUCTURE	LITHOLOGY	ROCKCODE	MODIFYCODE	GRAIN_SIZE	COLOR	OXIDE_CODE	SULF1	SULF1_PCT CODE	SULF2	SULF2_PCT CODE	ALT-1	ALT-1_FORM	ALT-1_INT	ALT-1_VEIN_TYPE	ALT-1_VEIN_%	ALT-1_MIN1	ALT-1_MIN1_PCT CODE	ALT-1_MIN2	ALT-1_MIN2_PCT CODE	ALT-2	ALT-2_FORM	ALT-2_INT	ALT-2_VEIN_TYPE	ALT-2_VEIN_%	ALT-2_MIN1	ALT-2_MIN1_PCT CODE	ALT-2_MIN2	ALT-2_MIN2_PCT CODE	COMMENTS / DESCRIPTION
211																														
212			40																											
214	25 / 50		A																											
216	20																													
			30																											
218			20																											
			219.70																											
220	40																													
			Xp	weak fol	vfg	ten	2	As	2	Py	2	Ph	per	3	Q	30	Q		Ser		Si	Per	3							Quartz veinlets (oldest) 30° to CA to 45 cut by As veinlets @ 15° to CA also cut by large quartz veins (wh)
222	30 / 15 40		222.62																											Sometimes w/ dykelets (irregular) — one measurement 40° to CA (Photo)
			50																											
224	30 / 30		Xp	fol	fg	gy	0	Py	1			Ph	pat	2	Qw	5	Q		Ser		Hf	pat	2			And				Dykelet (QW) cuts quartz vein massive @ 40° (opp direction)
			225.58																											
226		60	Ipa																											225.58 - 226.43 IPa

PREDATOR GROUP

PROJECT: Clear Creek HOLE_ID: CC11-045 LOGGED BY: E. O'Brien DATE: 2011- 06-26.

INTERVAL	STRUCTURE	LITHOLOGY	ROCKCODE	MODIFYCODE	GRAIN_SIZE	COLOR	OXIDE_CODE	SULF1	SULF1_PCT CODE	SULF2	SULF2_PCT CODE	ALT-1	ALT-1_FORM	ALT-1_INT	ALT-1_VEIN_TYPE	ALT-1_VEIN_%	ALT-1_MIN1	ALT-1_MIN1_PCT CODE	ALT-1_MIN2	ALT-1_MIN2_PCT CODE	ALT-2	ALT-2_FORM	ALT-2_INT	ALT-2_VEIN_TYPE	ALT-2_VEIN_%	ALT-2_MIN1	ALT-2_MIN1_PCT CODE	ALT-2_MIN2	ALT-2_MIN2_PCT CODE	COMMENTS / DESCRIPTION
226			XP	FOL	fg	gy	Ø	As	1	Py	tr.	pH	pat	2	Q-As	3					Hf	pat	3							226.43-234.40 m
227			35																											In and out of phyllic/sil/Hf alteration.
229			irr																											~229.-229.30 Bull quartz (?) irregular boundaries but As veinlets within.
	25 AsPy		45°			gyL																								
231	22		35°																											
233	25 25		233.52 99 XP 234.40																											Small gouge 233.52
235	15		XP			Tan	1	As	2	Py	1	PH	ler	3	Q± As	20					Si	pos	3							• phyllic altn w/ intense silification
237			237.00 99 237.10	BRO	FG	OGY	2																							• 236.21-237.50 - Fault zone (Limonite 1-2)
239	30		30																											/foln quartz veins, some // to foln.
	15																													@ 240.50 - mineralized
241	20																													QAs vein @ 20° cross cut by planar q vein @ 15°

CC11-045

PREDATOR GROUP

PROJECT: Clear Creek HOLE_ID: CC11-045 LOGGED BY: E. O'Brien DATE: 2011- 06-26

INTERVAL	STRUCTURE	LITHOLOGY	ROCKCODE	MODIFYCODE	GRAIN_SIZE	COLOR	OXIDE_CODE	SULF1	SULF1_PCT CODE	SULF2	SULF2_PCT CODE	ALT-1	ALT-1_FORM	ALT-1_INT	ALT-1_VEIN_TYPE	ALT-1_VEIN_%	ALT-1_MIN1	ALT-1_MIN1_PCT CODE	ALT-1_MIN2	ALT-1_MIN2_PCT CODE	ALT-2	ALT-2_FORM	ALT-2_INT	ALT-2_VEIN_TYPE	ALT-2_VEIN_%	ALT-2_MIN1	ALT-2_MIN1_PCT CODE	ALT-2_MIN2	ALT-2_MIN2_PCT CODE	COMMENTS / DESCRIPTION
241	40°																													
242	25																													Refer to structural
																														measurements for more info.
	20																													
244																													associated 244.75 Py Q vein @ 50°	
	45																													Q vein @ 15° cut by
																														QK dykelet (3mm) @ 60° to CA
246																														245.0 - QK @ 45°
248																														
	15																													
250			250 15																											
	10 10		A																											
252	20			FOL	Fg	gvd	Ø	As	1	Py	1	PH	[illegible]	11	QS	2					Hf	por	3			And				Intensely hornfelsed
																														w/ QW As veins
254	45 10 AGPy		A																											and rare As veinlets.
			A																											
256			45°																											
	30																													
-257.54																														

EOH 257.54

June 29 2011.

PROJECT: Clear Creek HOLE_ID: CC11-046 LOGGED BY: _E. O'Brien DATE: 2011- 06 - 26

PREDATOR GROUP

Casing (2")

INTERVAL	STRUCTURE	GRAPHIC LITHOLOGY	ROCKCODE	LITHOLOGY MODIFYCODE	GRAIN_SIZE	COLOR	OXIDE_CODE	MINERALIZATION SULF1	SULF1_PCT CODE	SULF2	SULF2_PCT CODE	ALTERATION-1 ALT-1	ALT-1_FORM	ALT-1_INT	ALT-1_VEIN_TYPE	ALT-1_VEIN_%	ALT-1_MIN1	ALT-1_MIN1_PCT CODE	ALT-1_MIN2	ALT-1_MIN2_PCT CODE	ALTERATION-2 ALT-2	ALT-2_FORM	ALT-2_INT	ALT-2_VEIN_TYPE	ALT-2_VEIN_%	ALT-2_MIN1	ALT-2_MIN1_PCT CODE	ALT-2_MIN2	ALT-2_MIN2_PCT CODE	COMMENTS / DESCRIPTION
3.66			CAS																											0-3.66 Casing, no recovery
6			XP	FOLFG	06Y	4		top weathered							Lm						Hf	pat 2								Patchy Hf.
8																														Bleached white, clay altered
10			A																											7.2-7.6m, (pitted veins (limonitic)
12			A																											
14			A 40																											
16				↑ vfg																										
18			vfg	↓																										

PREDATOR GROUP

PROJECT: Clear Creek | HOLE_ID: CC11-046 | LOGGED BY: E. O'Brien | DATE: 2011- 06-26

INTERVAL	GRAPHIC: STRUCTURE	GRAPHIC: LITHOLOGY	LITHOLOGY: ROCKCODE	LITHOLOGY: MODIFYCODE	LITHOLOGY: GRAIN_SIZE	LITHOLOGY: COLOR	LITHOLOGY: OXIDE_CODE	MINERALIZATION: SULF1	MINERALIZATION: SULF1_PCT CODE	MINERALIZATION: SULF2	MINERALIZATION: SULF2_PCT CODE	ALTERATION-1: ALT-1	ALTERATION-1: ALT-1_FORM	ALTERATION-1: ALT-1_INT	ALTERATION-1: ALT-1_VEIN_TYPE	ALTERATION-1: ALT-1_VEIN_%	ALTERATION-1: ALT-1_MIN1	ALTERATION-1: ALT-1_MIN1_PCT CODE	ALTERATION-1: ALT-1_MIN2	ALTERATION-1: ALT-1_MIN2_PCT CODE	ALTERATION-2: ALT-2	ALTERATION-2: ALT-2_FORM	ALTERATION-2: ALT-2_INT	ALTERATION-2: ALT-2_VEIN_TYPE	ALTERATION-2: ALT-2_VEIN_%	ALTERATION-2: ALT-2_MIN1	ALTERATION-2: ALT-2_MIN1_PCT CODE	ALTERATION-2: ALT-2_MIN2	ALTERATION-2: ALT-2_MIN2_PCT CODE	COMMENTS / DESCRIPTION
18																														
19	20	vfg			vfg		3	As	<1																					Thin veinlets w/ As, poss in quartz @ ~19.30m
21			A 35																											First dyklet @ 19.50 @ 30° to CA (but most veinlets are limonitic).
23			A 40																											
25			A																											
27			A																											
29			A																											
31	irr.		30.4	fol	fg	or	4	As	2	Py	2	PH	Per	3	Q						Heavy	Limonite								30.4 - 32.85
33			By																											First 40cm FPa, followed by Xp w/ quartz stockwork. End of unit is brecciated and associated w/ g. veining

PROJECT: Clear Creek HOLE_ID: CC11-046 LOGGED BY: E. O'Brien DATE: 2011- 06-26/27

PREDATOR GROUP

INTERVAL	GRAPHIC: STRUCTURE	GRAPHIC: LITHOLOGY	LITHOLOGY: ROCKCODE	LITHOLOGY: MODIFYCODE	LITHOLOGY: GRAIN_SIZE	LITHOLOGY: COLOR	LITHOLOGY: OXIDE_CODE	MINERALIZATION: SULF1	MINERALIZATION: SULF1_PCT CODE	MINERALIZATION: SULF2	MINERALIZATION: SULF2_PCT CODE	ALTERATION-1: ALT-1	ALT-1_FORM	ALT-1_INT	ALT-1_VEIN_TYPE	ALT-1_VEIN_%	ALT-1_MIN1	ALT-1_MIN1_PCT CODE	ALT-1_MIN2	ALT-1_MIN2_PCT CODE	ALTERATION-2: ALT-2	ALT-2_FORM	ALT-2_INT	ALT-2_VEIN_TYPE	ALT-2_VEIN_%	ALT-2_MIN1	ALT-2_MIN1_PCT CODE	ALT-2_MIN2	ALT-2_MIN2_PCT CODE	COMMENTS / DESCRIPTION
33																														
34																														32.84 – 71.60.
	35		XP	Fol	fg	GY	2	AS	tr.			Si	Pat	1																
36																														38.3–38.5 m: very fine grained w/ abundant Po. → small dykelet @ 35° to CA.
38	30 Po		SS																											
	53																													
40	40		SS																											
42	50 Py																													
44																														
46																														
48																														

PROJECT: Clear Creek HOLE_ID: CC11-046 LOGGED BY: _E. O'Brien DATE: 2011- 06-27

PREDATOR GROUP

INTERVAL	STRUCTURE	LITHOLOGY	ROCKCODE	MODIFYCODE	GRAIN_SIZE	COLOR	OXIDE_CODE	SULF1	SULF1_PCT CODE	SULF2	SULF2_PCT CODE	ALT-1	ALT-1_FORM	ALT-1_INT	ALT-1_VEIN_TYPE	ALT-1_VEIN_%	ALT-1_MIN1	ALT-1_MIN1_PCT CODE	ALT-1_MIN2	ALT-1_MIN2_PCT CODE	ALT-2	ALT-2_FORM	ALT-2_INT	ALT-2_VEIN_TYPE	ALT-2_VEIN_%	ALT-2_MIN1	ALT-2_MIN1_PCT CODE	ALT-2_MIN2	ALT-2_MIN2_PCT CODE	COMMENTS / DESCRIPTION
48	45																													
49	45		Xp																											small dykelet sub ll to foln
	40 30		50																											
51			A																											
			Hf																											
53	35		A																											
55	30																													
	30																													
57			A 48																											Blob of intrusive w/ clasts of quart ± feldspar
59																														
	15																													~60.0 - 60.35 m
61	30																													Quartz vein - irregular alpha
	35																													
63	50																													

PROJECT: Clear Creek HOLE_ID: CC11-046 LOGGED BY: E. O'Brien DATE: 2011- 06-27

PREDATOR GROUP

INTERVAL	STRUCTURE	LITHOLOGY	ROCKCODE	MODIFYCODE	GRAIN_SIZE	COLOR	OXIDE_CODE	SULF1	SULF1_PCT CODE	SULF2	SULF2_PCT CODE	ALT-1	ALT-1_FORM	ALT-1_INT	ALT-1_VEIN_TYPE	ALT-1_VEIN_%	ALT-1_MIN1	ALT-1_MIN1_PCT CODE	ALT-1_MIN2	ALT-1_MIN2_PCT CODE	ALT-2	ALT-2_FORM	ALT-2_INT	ALT-2_VEIN_TYPE	ALT-2_VEIN_%	ALT-2_MIN1	ALT-2_MIN1_PCT CODE	ALT-2_MIN2	ALT-2_MIN2_PCT CODE	COMMENTS / DESCRIPTION
63																														
64	QK 30		Xp							Po	2																			
			A 50																											
66			Hf																											
68	18																													
	40																													
70			A																											
			A																											
	Po		71.60																											
72	10		Xp (Hf)			Bk	2	Po	10	As	1										Hf	per	3							Heavy Hf w/ bands of Po
74	25 37 40			Fd	fg	gy	2	Po	tr.	/	/	/									Hf	per	2-3							74.67 – 75.20 Pat PH altn.
76	25 20		A 45																											
78			35																											

PROJECT: Clear Creek HOLE_ID: CC11-046 LOGGED BY: E. O'Brien DATE: 2011- 06-27

PREDATOR GROUP

INTERVAL	GRAPHIC: STRUCTURE	GRAPHIC: LITHOLOGY	LITHOLOGY: ROCKCODE	LITHOLOGY: MODIFYCODE	LITHOLOGY: GRAIN_SIZE	LITHOLOGY: COLOR	LITHOLOGY: OXIDE_CODE	MINERALIZATION: SULF1	MINERALIZATION: SULF1_PCT CODE	MINERALIZATION: SULF2	MINERALIZATION: SULF2_PCT CODE	ALTERATION-1: ALT-1	ALTERATION-1: ALT-1_FORM	ALTERATION-1: ALT-1_INT	ALTERATION-1: ALT-1_VEIN_TYPE	ALTERATION-1: ALT-1_VEIN_%	ALTERATION-1: ALT-1_MIN1	ALTERATION-1: ALT-1_MIN1_PCT CODE	ALTERATION-1: ALT-1_MIN2	ALTERATION-1: ALT-1_MIN2_PCT CODE	ALTERATION-2: ALT-2	ALTERATION-2: ALT-2_FORM	ALTERATION-2: ALT-2_INT	ALTERATION-2: ALT-2_VEIN_TYPE	ALTERATION-2: ALT-2_VEIN_%	ALTERATION-2: ALT-2_MIN1	ALTERATION-2: ALT-2_MIN1_PCT CODE	ALTERATION-2: ALT-2_MIN2	ALTERATION-2: ALT-2_MIN2_PCT CODE	COMMENTS / DESCRIPTION
78																														
79	BK																													Consistent rock throughout, little sulphides or veining.
81																														
83																														
85																														
87																														
89																														
91																														
93																														

PREDATOR GROUP

PROJECT: Clear Creek HOLE_ID: CC11-046 LOGGED BY: E. O'Brien DATE: 2011- 06-28

INTERVAL	GRAPHIC: STRUCTURE	GRAPHIC: LITHOLOGY	LITHOLOGY: ROCKCODE	LITHOLOGY: MODIFYCODE	LITHOLOGY: GRAIN_SIZE	LITHOLOGY: COLOR	LITHOLOGY: OXIDE_CODE	MINERALIZATION: SULF1	MINERALIZATION: SULF1_PCT CODE	MINERALIZATION: SULF2	MINERALIZATION: SULF2_PCT CODE	ALTERATION-1: ALT-1	ALT-1_FORM	ALT-1_INT	ALT-1_VEIN_TYPE	ALT-1_VEIN_%	ALT-1_MIN1	ALT-1_MIN1_PCT CODE	ALT-1_MIN2	ALT-1_MIN2_PCT CODE	ALTERATION-2: ALT-2	ALT-2_FORM	ALT-2_INT	ALT-2_VEIN_TYPE	ALT-2_VEIN_%	ALT-2_MIN1	ALT-2_MIN1_PCT CODE	ALT-2_MIN2	ALT-2_MIN2_PCT CODE	COMMENTS / DESCRIPTION
93																														
94	23		40				1	AS	2			/									Hf	par	2-3			And	5	chl	4	Limonitic q-py-veinlets
	32		A				2	Py	2			Limonitic																		① 265-18 ② 010-32 } similar age probably
96	50																													
			A									PH	Pat	2																
98	35																													
	17											PH	Pat	1																
100	40		A																											
			35																											
			A																											
102																														
			50																											103.4 - 103.85. Squirts of dykelets 2-3 cm wide following foliation and some appearance as Hf bands (Paisley)
104	35		30																											
	30		A									PH	PAT	1																
106																														
108																														

PROJECT: Clear Creek HOLE_ID: CC11-046 LOGGED BY: E. O'Brien DATE: 2011- 06-28

PREDATOR GROUP

INTERVAL	STRUCTURE	LITHOLOGY	ROCKCODE	MODIFYCODE	GRAIN_SIZE	COLOR	OXIDE_CODE	SULF1	SULF1_PCT CODE	SULF2	SULF2_PCT CODE	ALT-1	ALT-1_FORM	ALT-1_INT	ALT-1_VEIN_TYPE	ALT-1_VEIN_%	ALT-1_MIN1	ALT-1_MIN1_PCT CODE	ALT-1_MIN2	ALT-1_MIN2_PCT CODE	ALT-2	ALT-2_FORM	ALT-2_INT	ALT-2_VEIN_TYPE	ALT-2_VEIN_%	ALT-2_MIN1	ALT-2_MIN1_PCT CODE	ALT-2_MIN2	ALT-2_MIN2_PCT CODE	COMMENTS / DESCRIPTION
108																														
109	28		A																											
111	30 10			Fol	fg	gy	1	As	tr			Phy	Pat	2	Q	5					Hf	par	2			And	4	chl	3		
113	50		35 50									Phy	par	3		30					Hf	pat	2			And	3	chl	2		
115																														
117																														Abund. metamorphic Q. veins
119			HF 119.30																											119.30 - 123.10
121				Fol	fg	gyl	1	Py	tr			Phy	par	2	anx	2	WM	5										chl	2	Significant increase in micas/decrease in Hf + Q veins
123	60																													

PROJECT: Clear Creek HOLE_ID: CC11-046 LOGGED BY: E. O'Brien DATE: 2011- 06.28

PREDATOR GROUP

INTERVAL	STRUCTURE	LITHOLOGY	ROCKCODE	MODIFYCODE	GRAIN_SIZE	COLOR	OXIDE_CODE	SULF1	SULF1_PCT CODE	SULF2	SULF2_PCT CODE	ALT-1	ALT-1_FORM	ALT-1_INT	ALT-1_VEIN_TYPE	ALT-1_VEIN_%	ALT-1_MIN1	ALT-1_MIN1_PCT CODE	ALT-1_MIN2	ALT-1_MIN2_PCT CODE	ALT-2	ALT-2_FORM	ALT-2_INT	ALT-2_VEIN_TYPE	ALT-2_VEIN_%	ALT-2_MIN1	ALT-2_MIN1_PCT CODE	ALT-2_MIN2	ALT-2_MIN2_PCT CODE	COMMENTS / DESCRIPTION
123																														
124				Fol	fg	gy						Si	pa	3																123.10 - 125.20 highly siliceous.
			125.20																											
126				Fol	fg	gy	1	py	1			PH	pat	1	Q	1-2					Hf	par	3			Ard	4			
128			40																											
130			A																											
132			40																											
	50		A																											
134			40																											
136																														
138																														

PROJECT: Clear Creek HOLE_ID: CC11-046 LOGGED BY: E. O'Brien DATE: 2011- 06 - 28

PREDATOR GROUP

INTERVAL	GRAPHIC: STRUCTURE	GRAPHIC: LITHOLOGY	LITHOLOGY: ROCKCODE	LITHOLOGY: MODIFYCODE	LITHOLOGY: GRAIN_SIZE	LITHOLOGY: COLOR	LITHOLOGY: OXIDE_CODE	MINERALIZATION: SULF1	MINERALIZATION: SULF1_PCT CODE	MINERALIZATION: SULF2	MINERALIZATION: SULF2_PCT CODE	ALTERATION-1: ALT-1	ALTERATION-1: ALT-1_FORM	ALTERATION-1: ALT-1_INT	ALTERATION-1: ALT-1_VEIN_TYPE	ALTERATION-1: ALT-1_VEIN_%	ALTERATION-1: ALT-1_MIN1	ALTERATION-1: ALT-1_MIN1_PCT CODE	ALTERATION-1: ALT-1_MIN2	ALTERATION-1: ALT-1_MIN2_PCT CODE	ALTERATION-2: ALT-2	ALTERATION-2: ALT-2_FORM	ALTERATION-2: ALT-2_INT	ALTERATION-2: ALT-2_VEIN_TYPE	ALTERATION-2: ALT-2_VEIN_%	ALTERATION-2: ALT-2_MIN1	ALTERATION-2: ALT-2_MIN1_PCT CODE	ALTERATION-2: ALT-2_MIN2	ALTERATION-2: ALT-2_MIN2_PCT CODE	COMMENTS / DESCRIPTION
138																														
139	25																													
	X																													
141	70																													
	X		50																											Broken 140.0 - 140.2 cc+py
143	20		142.25																											
	17		IPf	por	fg	gy	/	As	1																					
145	22																													
			146.3																											
147				MEG	mg	gy	/																							
			148.0																											148 - 150.8
149			A mixed																											Fine intrusive/megacrystic intrusive + Hf- Xp
			150.8																											
151	20		Xp	fol	fg	gy	1	As	1			Pn	pat	1							Hf	Per	3			And	4			Abund. white mica
153																														

PROJECT: Clear Creek HOLE_ID: CC11-046 LOGGED BY: _E. O'Brien DATE: 2011- 06-28

PREDATOR GROUP

INTERVAL	STRUCTURE	LITHOLOGY	ROCKCODE	MODIFYCODE	GRAIN_SIZE	COLOR	OXIDE_CODE	SULF1	SULF1_PCT CODE	SULF2	SULF2_PCT CODE	ALT-1	ALT-1_FORM	ALT-1_INT	ALT-1_VEIN_TYPE	ALT-1_VEIN_%	ALT-1_MIN1	ALT-1_MIN1_PCT CODE	ALT-1_MIN2	ALT-1_MIN2_PCT CODE	ALT-2	ALT-2_FORM	ALT-2_INT	ALT-2_VEIN_TYPE	ALT-2_VEIN_%	ALT-2_MIN1	ALT-2_MIN1_PCT CODE	ALT-2_MIN2	ALT-2_MIN2_PCT CODE	COMMENTS / DESCRIPTION
153																														
154		40	153.80																											153.80 → Ipa
				MEG	mg	gy	1	As	1			ph	part	1	QAs	3					Si	per	3							megacrystic w/ Xals up 4cm
156	25																													Altn halos cronund
	25 30																													most QAs veinlets
158	20																													Rare cc veinlets also
	50																													w/ altn halos.
160																														
162																														
	15																													
164	25																													
166																														
	20																													
168																														

PROJECT: Clear Creek HOLE_ID: CC11-046 LOGGED BY: E. O'Brien DATE: 2011- 06-28

PREDATOR GROUP

INTERVAL	STRUCTURE	LITHOLOGY	ROCKCODE	MODIFYCODE	GRAIN_SIZE	COLOR	OXIDE_CODE	SULF1	SULF1_PCT CODE	SULF2	SULF2_PCT CODE	ALT-1	ALT-1_FORM	ALT-1_INT	ALT-1_VEIN_TYPE	ALT-1_VEIN_%	ALT-1_MIN1	ALT-1_MIN1_PCT CODE	ALT-1_MIN2	ALT-1_MIN2_PCT CODE	ALT-2	ALT-2_FORM	ALT-2_INT	ALT-2_VEIN_TYPE	ALT-2_VEIN_%	ALT-2_MIN1	ALT-2_MIN1_PCT CODE	ALT-2_MIN2	ALT-2_MIN2_PCT CODE	COMMENTS / DESCRIPTION
168																														
169																														
171	25																													
173	20																													Fault zone 172.40-179.82 heavy ser + chl. altn
	25		172.40	Mic	mg	grn	0	Py	2	As	1	PH	per	2	Asly	3	Ser	5	Q	4	Prop	per	3	cc	4	chl	5			sulphide veins @ 25°
																														cc " 20°
175		IPA	174.05 SG 174.20			grn	6	—				cly							5		chl						chl	6			Clay + heavy chlorite altn.
177																														
179			179.82																											
181	23			Mic	mg	grn-gy		Py	1		1	PH	per	1							Si	per	3							
	20		181.75																											
183				meg	mg	gy		Py	1	As	1	PH	Pat	1							Si	pg	3							

4 halos around veins.

PROJECT: Clear Creek HOLE_ID: CC11-046 LOGGED BY: E. O'Brien DATE: 2011- 06-28

PREDATOR GROUP

INTERVAL	STRUCTURE	LITHOLOGY	ROCKCODE	MODIFYCODE	GRAIN_SIZE	COLOR	OXIDE_CODE	SULF1	SULF1_PCT CODE	SULF2	SULF2_PCT CODE	ALT-1	ALT-1_FORM	ALT-1_INT	ALT-1_VEIN_TYPE	ALT-1_VEIN_%	ALT-1_MIN1	ALT-1_MIN1_PCT CODE	ALT-1_MIN2	ALT-1_MIN2_PCT CODE	ALT-2	ALT-2_FORM	ALT-2_INT	ALT-2_VEIN_TYPE	ALT-2_VEIN_%	ALT-2_MIN1	ALT-2_MIN1_PCT CODE	ALT-2_MIN2	ALT-2_MIN2_PCT CODE	COMMENTS / DESCRIPTION
183																														
184			Ipa 184.40	MEG	mg	Gy		As	1			PH	(vn) PAT	1	QAs	2					Si	per	3							
186	20 20		Xp 55	FOL	fg	Gy	1	Po	2	As Py	Tr/Tr	PH	Pat	2	AsPy	1					Hf	per	2			chl.				Hf + chl. altn.
188	25 15		187.75 IPA	MEG	mg	Gy	∅	As	1			PH	pat	2	As	1					Hf	per	2							(?)
190	15		189.60 Xp	FOL	vfg	GyL	1	As	1			PH	per	3	As	1					Si	per	3							
192	192.30		192.30 A	BRO																										192.30-193.0 - Fault Zone
193			A Xp	FOL	fg	Gro Gy	1	As	Tr			Ph	pat	3	Olvketo	1					Hf					And		3		
195			A																											
197																														

PROJECT: Clear Creek HOLE_ID: CC11-046 LOGGED BY: E. O'Brien DATE: 2011- 06-28

PREDATOR GROUP

	GRAPHIC		LITHOLOGY					MINERALIZATION				ALTERATION-1									ALTERATION-2									
INTERVAL	STRUCTURE	LITHOLOGY	ROCKCODE	MODIFYCODE	GRAIN_SIZE	COLOR	OXIDE_CODE	SULF1	SULF1_PCT CODE	SULF2	SULF2_PCT CODE	ALT-1	ALT-1_FORM	ALT-1_INT	ALT-1_VEIN_TYPE	ALT-1_VEIN_%	ALT-1_MIN1	ALT-1_MIN1_PCT CODE	ALT-1_MIN2	ALT-1_MIN2_PCT CODE	ALT-2	ALT-2_FORM	ALT-2_INT	ALT-2_VEIN_TYPE	ALT-2_VEIN_%	ALT-2_MIN1	ALT-2_MIN1_PCT CODE	ALT-2_MIN2	ALT-2_MIN2_PCT CODE	COMMENTS / DESCRIPTION
197																													
198																													
120																													
200																													
2017																													EOH !!

Page 14 of 14

PROJECT: Clear Creek

HOLE_ID: CC11-~~04~~047

LOGGED BY: ~~E~~ O'Brien M. McGennis

DATE: 2011- 29 JUN 4

PREDATOR GROUP

INTERVAL	GRAPHIC: STRUCTURE	GRAPHIC: LITHOLOGY	LITHOLOGY: ROCKCODE	LITHOLOGY: MODIFYCODE	LITHOLOGY: GRAIN_SIZE	LITHOLOGY: COLOR	LITHOLOGY: OXIDE_CODE	MINERALIZATION: SULF1	MINERALIZATION: SULF1_PCT CODE	MINERALIZATION: SULF2	MINERALIZATION: SULF2_PCT CODE	ALTERATION-1: ALT-1	ALTERATION-1: ALT-1_FORM	ALTERATION-1: ALT-1_INT	ALTERATION-1: ALT-1_VEIN_TYPE	ALTERATION-1: ALT-1_VEIN_%	ALTERATION-1: ALT-1_MIN1	ALTERATION-1: ALT-1_MIN1_PCT CODE	ALTERATION-1: ALT-1_MIN2	ALTERATION-1: ALT-1_MIN2_PCT CODE	ALTERATION-2: ALT-2	ALTERATION-2: ALT-2_FORM	ALTERATION-2: ALT-2_INT	ALTERATION-2: ALT-2_VEIN_TYPE	ALTERATION-2: ALT-2_VEIN_%	ALTERATION-2: ALT-2_MIN1	ALTERATION-2: ALT-2_MIN1_PCT CODE	ALTERATION-2: ALT-2_MIN2	ALTERATION-2: ALT-2_MIN2_PCT CODE	COMMENTS / DESCRIPTION
0			CASING																												0-7.62m - CASING
2																															
4																															
6																															
8			BX	B	FG	GBR	Z					SI	PAT	1	QZ	1														7.62-9.0 : Bx
10			IPA																												9.0-14.5 : IPA MED GR. MONZO. QTZ VEINS 4 PER MT. " " ~2-4mm WIDE
12																															
14																															
15			BX																												14.5-15 : BX 90% Xp CLASTS 10% Xq

PROJECT: Clear Creek

HOLE_ID: ~~CC11-046~~ CC11-047

LOGGED BY: ~~E. O'Brien~~ M. McGinnis

DATE: 2011- 29 JUN

PREDATOR GROUP

INTERVAL	GRAPHIC: STRUCTURE	GRAPHIC: LITHOLOGY	LITHOLOGY: ROCKCODE	LITHOLOGY: MODIFYCODE	LITHOLOGY: GRAIN_SIZE	LITHOLOGY: COLOR	LITHOLOGY: OXIDE_CODE	MINERALIZATION: SULF1	MINERALIZATION: SULF1_PCT CODE	MINERALIZATION: SULF2	MINERALIZATION: SULF2_PCT CODE	ALTERATION-1: ALT-1	ALTERATION-1: ALT-1_FORM	ALTERATION-1: ALT-1_INT	ALTERATION-1: ALT-1_VEIN_TYPE	ALTERATION-1: ALT-1_VEIN_%	ALTERATION-1: ALT-1_MIN1	ALTERATION-1: ALT-1_MIN1_PCT CODE	ALTERATION-1: ALT-1_MIN2	ALTERATION-1: ALT-1_MIN2_PCT CODE	ALTERATION-2: ALT-2	ALTERATION-2: ALT-2_FORM	ALTERATION-2: ALT-2_INT	ALTERATION-2: ALT-2_VEIN_TYPE	ALTERATION-2: ALT-2_VEIN_%	ALTERATION-2: ALT-2_MIN1	ALTERATION-2: ALT-2_MIN1_PCT CODE	ALTERATION-2: ALT-2_MIN2	ALTERATION-2: ALT-2_MIN2_PCT CODE	COMMENTS / DESCRIPTION
15			BX	B	VFG	GBR	2					SI	PAT	1	QZ	1															15-33: BX 80% XP 15% Xg 5% IPA OXID. ALONG FRAX & IN MATRIX BUT WEAK OVERALL CORE RUBBLY & BROKEN MINOR QZ VLTS ~2/MT
18																															
20																															
22																															
24																															
26																															
28																															
30																															

PREDATOR GROUP

PROJECT: Clear Creek | HOLE_ID: CC11-046 | LOGGED BY: ~~E. O'Brien~~ M. McGinnis | DATE: 2011- 29 JUNE

INTERVAL	STRUCTURE	LITHOLOGY	ROCKCODE	MODIFYCODE	GRAIN_SIZE	COLOR	OXIDE_CODE	SULF1	SULF1_PCT CODE	SULF2	SULF2_PCT CODE	ALT-1	ALT-1_FORM	ALT-1_INT	ALT-1_VEIN_TYPE	ALT-1_VEIN_%	ALT-1_MIN1	ALT-1_MIN1_PCT CODE	ALT-1_MIN2	ALT-1_MIN2_PCT CODE	ALT-2	ALT-2_FORM	ALT-2_INT	ALT-2_VEIN_TYPE	ALT-2_VEIN_%	ALT-2_MIN1	ALT-2_MIN1_PCT CODE	ALT-2_MIN2	ALT-2_MIN2_PCT CODE	COMMENTS / DESCRIPTION
30	GRAPHIC		LITHOLOGY					MINERALIZATION				ALTERATION-1									ALTERATION-2									
			BX	FRA	VFG	GBR	2																							SEE PREV. PG.
32							↓																							
							3																							
34							3					SI	PAT	1	QZ	2	QZ	2			PR	PAT	1							33–45: BX 10% QTZ VN CLASTS 70% Xp 10% Xg 10% IPA
							2																							CONTENT OF MONZO CLASTS INCREASES FROM PREV. INTERVALS
36																														CORE RUBBLY, BROKEN
																														QTZ VN CLASTS ARE OF MASSIVE WHITE QZ ; QZ VLTS NOW ~ 2/MT
38																														RANDOM FRAX
								PY	1	AS	1																			PATCHY PROP. ALT'N IN Xp CLASTS & LOCALLY IN BX MATRIX
																														TR PY & ASPY IN 7cm QZ VN.
40																														
42																														
								PY	1																					TR PY
44																														

PROJECT: Clear Creek

HOLE_ID: ~~GC11-046~~ CCll-047

LOGGED BY: ~~E. O'Brien~~ M.MCGINNS

DATE: 2011- 29 JUNE

PREDATOR GROUP

	GRAPHIC		LITHOLOGY					MINERALIZATION				ALTERATION-1									ALTERATION-2									
INTERVAL	STRUCTURE	LITHOLOGY	ROCKCODE	MODIFYCODE	GRAIN_SIZE	COLOR	OXIDE_CODE	SULF1	SULF1_PCT CODE	SULF2	SULF2_PCT CODE	ALT-1	ALT-1_FORM	ALT-1_INT	ALT-1_VEIN_TYPE	ALT-1_VEIN_%	ALT-1_MIN1	ALT-1_MIN1_PCT CODE	ALT-1_MIN2	ALT-1_MIN2_PCT CODE	ALT-2	ALT-2_FORM	ALT-2_INT	ALT-2_VEIN_TYPE	ALT-2_VEIN_%	ALT-2_MIN1	ALT-2_MIN1_PCT CODE	ALT-2_MIN2	ALT-2_MIN2_PCT CODE	COMMENTS / DESCRIPTION
45			BX	B	VFG	GY	1					SIL	PST	1	QZ	2	QZ	2	CC	1	PR	PST	1							45 - 60 : BX CHAOTIC - NO OBVIOUS ORIENTATION OR FOLN
																													80% XP 5% QZ VN CLASTS 10% XG 5% MONZO
48																													CORE STILL BROKEN W/ FEW ORIENTED CORE SECTIONS & NOTHING TO MEASURE
				N/A																									SIL'N WEAK THRU-OUT ± 2 QZ VLTS / MT
50																													OXID NOW ON FRAX ONLY CALC ALONG FRAX
52																													51.7 - 52.0 : QZ VN OR VN CLAST
54																													
			BX																										
56																													
58																													58 - 60: PERV. SILK'N. W/ INCREASED QZ VLTS.
												SIL	PERV	2		5													
60												1	1	1															

PROJECT: Clear Creek

HOLE_ID: ~~CC11-046~~ CC11-047

LOGGED BY: ~~E.~~O'Brien M.MCGINNIS

DATE: 2011- 29 JUNE

PREDATOR GROUP

INTERVAL	STRUCTURE	GRAPHIC LITHOLOGY	ROCKCODE	LITHOLOGY MODIFYCODE	LITHOLOGY GRAIN_SIZE	LITHOLOGY COLOR	LITHOLOGY OXIDE_CODE	MINERALIZATION SULF1	SULF1_PCT CODE	MINERALIZATION SULF2	SULF2_PCT CODE	ALTERATION-1 ALT-1	ALT-1_FORM	ALT-1_INT	ALT-1_VEIN_TYPE	ALT-1_VEIN_%	ALT-1_MIN1	ALT-1_MIN1_PCT CODE	ALT-1_MIN2	ALT-1_MIN2_PCT CODE	ALTERATION-2 ALT-2	ALT-2_FORM	ALT-2_INT	ALT-2_VEIN_TYPE	ALT-2_VEIN_%	ALT-2_MIN1	ALT-2_MIN1_PCT CODE	ALT-2_MIN2	ALT-2_MIN2_PCT CODE	COMMENTS / DESCRIPTION
60				N/A	VFG	GY	1					SIL	PST	1	QZ	2	QZ	2			PR	PER	1							60-72.5: BX PREDOM XP CLASTS MINOR XQ
62			BX					PY	1	PO	1													QPO	1					85% XP 10% XQ 3% QZ VN CLASTS 2% MONZO
64																														QZ-PO VLT AT 63.7
66																														
68								PY	1	PO	1																			
70			BX																											
72												SIL	PER	2	QZ	10	QZ	5												72.5-78.0: 60% XP 20% IPA 20% QZ SILIC. ZONE ABUNDANT QZ & QZ VNS & QTZ CLASTS
74								PY	1																					
75																														

PROJECT: Clear Creek

HOLE_ID: ~~CC11-046~~ CC11-047

LOGGED BY: ~~E. O'Brien~~ M.MCGINNIS

DATE: 2011- 29 JUNE

PREDATOR GROUP

INTERVAL	STRUCTURE	LITHOLOGY	ROCKCODE	MODIFYCODE	GRAIN_SIZE	COLOR	OXIDE_CODE	SULF1	SULF1_PCT CODE	SULF2	SULF2_PCT CODE	ALT-1	ALT-1_FORM	ALT-1_INT	ALT-1_VEIN_TYPE	ALT-1_VEIN_%	ALT-1_MIN1	ALT-1_MIN1_PCT CODE	ALT-1_MIN2	ALT-1_MIN2_PCT CODE	ALT-2	ALT-2_FORM	ALT-2_INT	ALT-2_VEIN_TYPE	ALT-2_VEIN_%	ALT-2_MIN1	ALT-2_MIN1_PCT CODE	ALT-2_MIN2	ALT-2_MIN2_PCT CODE	COMMENTS / DESCRIPTION
75																														
76			BX		VFG	GY	1					SIL	PERV	2	QZ	3	QZ	3			PR	PERV	1			CL	2			
78								PY	1			SIL	PERV	2							PR	PERV	2			CL	3			78-92: BX 90% XP 8% QZ CLASTS 2% QZ VNS
80						GRG	0																							PY ON FRAX & LOCALLY DISSEM.
82										PO	1																			
84							1																							
86																														
88												SIL	PERV	3	QZ	10	QZ	5			PR	PERV	2			CL	2			87.5 - 90: STRG SILICN
90																														

PREDATOR GROUP

PROJECT: CLEAR CR HOLE_ID: CC11-047 LOGGED BY: M. McGINNIS DATE: 29 JUNE 11

INTERVAL	STRUCTURE	LITHOLOGY	ROCKCODE	MODIFYCODE	GRAIN_SIZE	COLOR	OXIDE_CODE	SULF1	SULF1_PCT CODE	SULF2	SULF2_PCT CODE	ALT-1	ALT-1_FORM	ALT-1_INT	ALT-1_VEIN_TYPE	ALT-1_VEIN_%	ALT-1_MIN1	ALT-1_MIN1_PCT CODE	ALT-1_MIN2	ALT-1_MIN2_PCT CODE	ALT-2	ALT-2_FORM	ALT-2_INT	ALT-2_VEIN_TYPE	ALT-2_VEIN_%	ALT-2_MIN1	ALT-2_MIN1_PCT CODE	ALT-2_MIN2	ALT-2_MIN2_PCT CODE	COMMENTS / DESCRIPTION
90			BX		VFG	GRG	1	PY	1	PO	1	SIL	PERV	3	QZ	4	QZ	3			PR	PERV	2			CL	2			90-95.5: BX 80% Xp 10% QZ CLASTS 10% MONZO
92						↓	↓	↓	↓	↓	↓	↓	↓	↓	↓	↓	↓	↓			↓	↓	↓			↓	↓			FeOx ON FRAX PY ON FRAX 90-92: SILIC'D ZONE
												SIL	PERV	2	QZ	3	QZ	3			PR	PERV	3			CL	3			92.5: LARGE QZ VUG FILLED W PY
94																														93.5: QZ VUG FILLED W/ PY & PO
						↓	↓																							94.5: QZ FILLED W/ PY
96						WGY	2					SIL	PERV	3	QZ	20	QZ	6			PR	PET	1			CL	2			
																														95.5 - 100.5: BX 60% QZ CLASTS - POSSIBLY SOME VEINS 40% Xp
98			BX																											
						↓	↓																							
100						GRG	1					SIL	PERV	2	QZ	3	QZ	3			PR	PERV	3			CL	3			100.5 - 105: CHAOTIC BX 70% Xp 25% QZ CLASTS + VEINS 5% MONZO
102																														TR PY & PO THRU-OUT
			BX																											
104						↓	↓																							
105																														

PREDATOR GROUP

PROJECT: CLEAR CR. HOLE_ID: CC11-047 LOGGED BY: M. McGINNIS DATE: 30 JUNE 11

GRAPHIC | LITHOLOGY | MINERALIZATION | ALTERATION-1 | ALTERATION-2

INTERVAL	STRUCTURE	LITHOLOGY	ROCKCODE	MODIFYCODE	GRAIN_SIZE	COLOR	OXIDE_CODE	SULF1	SULF1_PCT CODE	SULF2	SULF2_PCT CODE	ALT-1	ALT-1_FORM	ALT-1_INT	ALT-1_VEIN_TYPE	ALT-1_VEIN_%	ALT-1_MIN1	ALT-1_MIN1_PCT CODE	ALT-1_MIN2	ALT-1_MIN2_PCT CODE	ALT-2	ALT-2_FORM	ALT-2_INT	ALT-2_VEIN_TYPE	ALT-2_VEIN_%	ALT-2_MIN1	ALT-2_MIN1_PCT CODE	ALT-2_MIN2	ALT-2_MIN2_PCT CODE	COMMENTS / DESCRIPTION
105					VFG	GRG	1	PY	1	PO	1	PR	PERV	2			CL	4	CC	1	SIL	PAT	1	QZ	2					105-109 : BX & DEFORMED Xp & QTZ VNS 95% Xp 5% QTZ
106			BX		↓	↓	0	↓	↓	↓	↓	↓	↓	↓			↓	↓	↓	↓	↓	↓	↓	↓	↓					PRED. PROP ALT'N WEAK SILIC'N
108							0																						
							1																						
110					FG		1					SIL	PAT	2	QZ	5	QZ	4			PR	PERV	2			CL	2	CC	1	109-111: 70% QTZ-MONZO 30% QTZ VNS & CLASTS
					↓		1					↓	↓	↓	↓	↓	↓	↓			↓	1	1			↓	↓	1	1	w/ PERV PROPY ALT'N & STRONGER SILIC'N + STOCKWORK QZ VNS
112			BX		VFG		0					PR	PERV	2			CL	4	CC	1	SIL	PAT	1	QZ	2					111-114.5: SAME AS 105-109
					↓		↓					↓	↓	↓			↓	↓	↓	↓	↓	↓	↓	↓	↓					
114																													
			114.5																										
			GG																										114.5-115 : GOUGE
			115.0																										
116			BX																										115-116 : FAULT ZONE IN DEFORMED & BXD Xp
																													116-118 : SAME AS 105-109
			118.0																										
118			GG																										118-119 : GOUGE
			119.0																										
			XpBx																										119-120 : FAULT ZONE IN BX'D & DEFORMED Xp
120																													

PREDATOR GROUP

PROJECT: CLEAR CR HOLE_ID: CC11-047 LOGGED BY: M. McGINNIS DATE: 30 JUNE 11

INTERVAL	STRUCTURE	LITHOLOGY	GRAPHIC	ROCKCODE	MODIFYCODE	GRAIN_SIZE	COLOR	OXIDE_CODE	SULF1	SULF1_PCT CODE	SULF2	SULF2_PCT CODE	ALT-1	ALT-1_FORM	ALT-1_INT	ALT-1_VEIN_TYPE	ALT-1_VEIN_%	ALT-1_MIN1	ALT-1_MIN1_PCT CODE	ALT-1_MIN2	ALT-1_MIN2_PCT CODE	ALT-2	ALT-2_FORM	ALT-2_INT	ALT-2_VEIN_TYPE	ALT-2_VEIN_%	ALT-2_MIN1	ALT-2_MIN1_PCT CODE	ALT-2_MIN2	ALT-2_MIN2_PCT CODE	COMMENTS / DESCRIPTION
120				Xp Bx	B	VFG	GRG	O	PY	1	PO	1	PR	PERV	3	CC	1	CL	3	CC	2	SIL	PAT	1	QZ	2	QZ	2			120 – 129.3 : Xp Bx - DEFORMED W/ 10% QZ CLASTS & VNS
122																															121.7 : 50 cm MONZO CLAST
																															120 - 129.3 : CONT'D QZ VNS W/ PY & PO CLOTS & BLEBS
124				Xp Bx																											
126																															
128				Xp Bx																											128 - 129.3 STRGLY SHEARED ~50° TO CA
				129.3		FG	GRGL				PO	2	ARGD	PERV	2	QZ	2	QPY	2			PR	PERV	1			CL	1	CC	1	129.3 – 131 : MONZONITE - IPA
130				IPA							PO	2	1	1	1	QZ	2	QPY	2			PR	PERV	1			↓	↓	1	↓	
				131.0																											
132				XP Bx			GRG				PO	1	PR	PERV	2	CC	1	CL	2	CC	2	SIL	PAT	1			QZ	1	CC	1	
				132.4			GRGL				PO	2	ARGD	PERV	2	QZ	2	QPY	2			PR	PERV	1			CL	1	CC	1	132.4 - 134.0 : MONZONITE - IPA
				Ipa 134.0		↓	↓				PO	2	ARGD	↓	2	QZ	2	QPY	2			PR	PERV	1			CL	1	CC	1	
134				Xp		VFG	GRG	↓			PO	1	PR	PERV	2	CC	1	CL	2	CC	2	SIL	PAT	1			QZ	1	CC	1	134 : SEE NXT. PG.

PREDATOR GROUP

PROJECT: CLEAR CR HOLE_ID: CC11-047 LOGGED BY: M. McGINNIS DATE: 30 JUNE 11

INTERVAL	STRUCTURE	GRAPHIC LITHOLOGY	ROCKCODE	LITHOLOGY MODIFYCODE	LITHOLOGY GRAIN_SIZE	LITHOLOGY COLOR	LITHOLOGY OXIDE_CODE	MINERALIZATION SULF1	SULF1_PCT CODE	SULF2	SULF2_PCT CODE	ALTERATION-1 ALT-1	ALT-1_FORM	ALT-1_INT	ALT-1_VEIN_TYPE	ALT-1_VEIN_%	ALT-1_MIN1	ALT-1_MIN1_PCT CODE	ALT-1_MIN2	ALT-1_MIN2_PCT CODE	ALTERATION-2 ALT-2	ALT-2_FORM	ALT-2_INT	ALT-2_VEIN_TYPE	ALT-2_VEIN_%	ALT-2_MIN1	ALT-2_MIN1_PCT CODE	ALT-2_MIN2	ALT-2_MIN2_PCT CODE	COMMENTS / DESCRIPTION
135																														
136			Xp	B	VFG	GRG	O	PY	1	PO	1	PR	PERV	2	CC	1	CL	2	CC	2	SIL	PAT	1			QZ	1	CC	1	134 - 137.5 : Xp DEFORMED, LOCALLY Bx'D
138			Ipa 137.5		FG	GRGL		PY	2	PO	2	ARAD	PERV	2	QZ	2	QPY	2			PR	PERV	1			CL	1	CC	1	137.5 - 138.7 : MONZO. GREEN-GRAY QSP ALT'N BLEBS - CLOTS OF PY & PO
					FG																									
140			Xp 138.7		VFG	GRG		PY	1	PO	1	PR	PERV	2	CC	1	CL	2	CC	2	SIL	PAT	1			QZ	1	CC	1	138.7 - 140.25 : Xp
			Ipa 140.25		FG	GRGL		PY	2	PO	2	ARAD	PERV	2	QZ	2	QPY	2			PR	PERV	1			CL	1	CC	1	140.25 - 141.4 : MONZO - SAME AS 137.5 - 138.7
142			Xp 141.4		VFG			PY	1	PO	1	PR	PERV	2	CC	1	CL	2	CC	2	SIL	PAT	1			QZ	1	CC	1	141.4 - 149.2 : Xp DEFORMED, LOCAL Bx
						GRG																								
144																														
146																														
148																														
			Xp 149.2																											
150			Xp		VFG	GRG		PY	1			PR	PERV	2	CC	1	CL	3	CC	1										149.2 - 153 FAULT ZONE IN Xp

PROJECT: CLEAR CR HOLE_ID: CC11-047 LOGGED BY: M. McGINNIS DATE: 30 JUNE 11

PREDATOR GROUP

INTERVAL	STRUCTURE	LITHOLOGY	ROCKCODE	MODIFYCODE	GRAIN_SIZE	COLOR	OXIDE_CODE	SULF1	SULF1_PCT CODE	SULF2	SULF2_PCT CODE	ALT-1	ALT-1_FORM	ALT-1_INT	ALT-1_VEIN_TYPE	ALT-1_VEIN_%	ALT-1_MIN1	ALT-1_MIN1_PCT CODE	ALT-1_MIN2	ALT-1_MIN2_PCT CODE	ALT-2	ALT-2_FORM	ALT-2_INT	ALT-2_VEIN_TYPE	ALT-2_VEIN_%	ALT-2_MIN1	ALT-2_MIN1_PCT CODE	ALT-2_MIN2	ALT-2_MIN2_PCT CODE	COMMENTS / DESCRIPTION
150			XP																											
			150.8	B	VFG	GRG	O	PY	1	PO		PR	PERV	3			CL	3	CC	1	SIL	PDT	2							149.2 - 153: FAULT ZONE IN XP
			GG																											150.8 - 151.5: GOUGE
152			151.5																											
			XP																											
			153.0																											
154				B						PO	2	SIL	PERV	2	QPO	3	QZ	2			PR	PERV	2			CL	3	CC	1	
			XP																											
156																														156 - 162.5: RUBBLE ZONE
			157.0		V																									POSSIBLE FAULT ZONE
																														NO GOUGE
158					MG	WGR				PO	1	SIL	PERV	3	QPO	1	QZ	5			PR	PERV	2							157 - 162: 70% QZ VN 30%
			QZ																											SHEARED, PROP ALT'D XP
			VN?																											POSSIBLE VEIN ZONE
160																														
162			162.0		V																									
					VEG	GRG						PR	PERV	2			CL	3	CC	1	SIL	PERV	2			QZ	3			162 - 165: XP - DEFORMED, SHEARED
			XP																											
165																														

PREDATOR GROUP

PROJECT: CLEAR CR HOLE_ID: CC11-047 LOGGED BY: M.MCGINNIS DATE: 30 JUNE 11

	GRAPHIC		LITHOLOGY					MINERALIZATION				ALTERATION-1									ALTERATION-2									
INTERVAL	STRUCTURE	LITHOLOGY	ROCKCODE	MODIFYCODE	GRAIN_SIZE	COLOR	OXIDE_CODE	SULF1	SULF1_PCT CODE	SULF2	SULF2_PCT CODE	ALT-1	ALT-1_FORM	ALT-1_INT	ALT-1_VEIN_TYPE	ALT-1_VEIN_%	ALT-1_MIN1	ALT-1_MIN1_PCT CODE	ALT-1_MIN2	ALT-1_MIN2_PCT CODE	ALT-2	ALT-2_FORM	ALT-2_INT	ALT-2_VEIN_TYPE	ALT-2_VEIN_%	ALT-2_MIN1	ALT-2_MIN1_PCT CODE	ALT-2_MIN2	ALT-2_MIN2_PCT CODE	COMMENTS / DESCRIPTION
165																														
166			Xp	B	VFG	GRG	0	PY	1	PO	1	PR	PERV	3	CC	1	CL	A	CC	1	SIL	PAT	1			QZ	2			
			166.4		FG							ARAD	PERV	2	QZ	3	QPY	2			SIL	PERV	2			QZ	2			166.4 - 172.2 : Ipa
168																														
170			Ipa																											
172			172.2		VFG	GRG						PR	PERV	3	CC	1	CL	4	CC	1	SIL	PAT	1			QZ	1			172.2 - 180 Xp SHEARED, DEFORMED PERV PROP ALT'N; ABUNDANT SERPENTINITE 10% QTZ CLASTS & VLTS
174																														
176			Xp																											
178																														
180																														

PROJECT: CLEAR CR HOLE_ID: CC11-047 LOGGED BY: M.MCGINNIS DATE: 30 JUNE 11

PREDATOR GROUP

INTERVAL	STRUCTURE	LITHOLOGY	ROCKCODE	MODIFYCODE	GRAIN_SIZE	COLOR	OXIDE_CODE	SULF1	SULF1_PCT CODE	SULF2	SULF2_PCT CODE	ALT-1	ALT-1_FORM	ALT-1_INT	ALT-1_VEIN_TYPE	ALT-1_VEIN_%	ALT-1_MIN1	ALT-1_MIN1_PCT CODE	ALT-1_MIN2	ALT-1_MIN2_PCT CODE	ALT-2	ALT-2_FORM	ALT-2_INT	ALT-2_VEIN_TYPE	ALT-2_VEIN_%	ALT-2_MIN1	ALT-2_MIN1_PCT CODE	ALT-2_MIN2	ALT-2_MIN2_PCT CODE	COMMENTS / DESCRIPTION
GRAPHIC				LITHOLOGY				MINERALIZATION				ALTERATION-1									ALTERATION-2									
180				B	VFG	GRG	O	PY	1	PO	1	PR	PSEU	3	CC	1	CL	4	CC	1	SIL	PAT	1			QZ	1			180-193.6 : SAME AS 172.2-180
182																														
184																														
186			XP																											
188																														
190																														
192																														191.5-191.6 V.STRG PO; FG. & DISSEM.
																														193.6 - 194.4: GOUGE
194			GG																											
			XP																											SEE NXT PG

PREDATOR GROUP

PROJECT: CLEAR CR HOLE_ID: CC11-047 LOGGED BY: M. MCGINNIS DATE: 30 JUNE 11

INTERVAL	STRUCTURE	LITHOLOGY	ROCKCODE	MODIFYCODE	GRAIN_SIZE	COLOR	OXIDE_CODE	SULF1	SULF1_PCT CODE	SULF2	SULF2_PCT CODE	ALT-1	ALT-1_FORM	ALT-1_INT	ALT-1_VEIN_TYPE	ALT-1_VEIN_%	ALT-1_MIN1	ALT-1_MIN1_PCT CODE	ALT-1_MIN2	ALT-1_MIN2_PCT CODE	ALT-2	ALT-2_FORM	ALT-2_INT	ALT-2_VEIN_TYPE	ALT-2_VEIN_%	ALT-2_MIN1	ALT-2_MIN1_PCT CODE	ALT-2_MIN2	ALT-2_MIN2_PCT CODE	COMMENTS / DESCRIPTION
GRAPHIC			LITHOLOGY					MINERALIZATION				ALTERATION-1									ALTERATION-2									
195																														
196				B	VFG	GRG	O	PY	1	PO	1	PR	PERV	3	CC	1	CL	4	CC	1	SIL	PAT	2			QZ	2			194.4 - 199.63 XP SHEARED, DEFORMED, SOME BX
																														PERV PROP ALT'N MOD SILIC'N
198			XP																											10% QTZ VLTS & BX FRAGS
200			199.63																											199.63 EOH

PREDATOR GROUP

PROJECT: CLEAR CR HOLE_ID: CC11-048 LOGGED BY: M. McGINNIS DATE: 30 JUNE 2011

	GRAPHIC		LITHOLOGY					MINERALIZATION			ALTERATION-1									ALTERATION-2									
INTERVAL	STRUCTURE	LITHOLOGY	ROCKCODE	MODIFYCODE	GRAIN_SIZE	COLOR	OXIDE_CODE	SULF1	SULF1_PCT CODE	SULF2	SULF2_PCT CODE	ALT-1	ALT-1_FORM	ALT-1_INT	ALT-1_VEIN_TYPE	ALT-1_VEIN_%	ALT-1_MIN1	ALT-1_MIN1_PCT CODE	ALT-1_MIN2	ALT-1_MIN2_PCT CODE	ALT-2	ALT-2_FORM	ALT-2_INT	ALT-2_VEIN_TYPE	ALT-2_VEIN_%	ALT-2_MIN1	ALT-2_MIN1_PCT CODE	ALT-2_MIN2	ALT-2_MIN2_PCT CODE	COMMENTS / DESCRIPTION
0			CASING																										
2																													
4																													
6																													
7.62							4																						7.62 - 15 : BX
	X X		BX	B	FG	OBR	1					SIL	PAT	1	QZ	2	QZ	3											70% Xp
	X																												20% Ipa
10	X X																												10% QTZ CLASTS
	X																												SEVERAL CLAY ZONES
																													WK SILIC'N
																													QTZ VLTS THRUOUT
12	X X																												CORE RUBBLY & BROKEN THRUOUT
	X																												
	X																												
15	X						V																						

PREDATOR GROUP

PROJECT: CLEAR CR HOLE_ID: CC11-048 LOGGED BY: M. McGINNIS DATE: 30 JUNE 2011

	GRAPHIC		LITHOLOGY					MINERALIZATION				ALTERATION-1									ALTERATION-2									
INTERVAL	STRUCTURE	LITHOLOGY	ROCKCODE	MODIFYCODE	GRAIN_SIZE	COLOR	OXIDE_CODE	SULF1	SULF1_PCT CODE	SULF2	SULF2_PCT CODE	ALT-1	ALT-1_FORM	ALT-1_INT	ALT-1_VEIN_TYPE	ALT-1_VEIN_%	ALT-1_MIN1	ALT-1_MIN1_PCT CODE	ALT-1_MIN2	ALT-1_MIN2_PCT CODE	ALT-2	ALT-2_FORM	ALT-2_INT	ALT-2_VEIN_TYPE	ALT-2_VEIN_%	ALT-2_MIN1	ALT-2_MIN1_PCT CODE	ALT-2_MIN2	ALT-2_MIN2_PCT CODE	COMMENTS / DESCRIPTION
16				B	FG	01A	4					SIL	PAT	1	QZ	2	QZ	3												SAME AS 7.62-15
18			Bx																											
20																														
22																														
24																														
26			Bx																											
28																														
30																														

PREDATOR GROUP

PROJECT: CLEAR CR HOLE_ID: CC11-045 LOGGED BY: M McGuinness DATE: 1 JULY 11

INTERVAL	STRUCTURE	LITHOLOGY	ROCKCODE	MODIFYCODE	GRAIN_SIZE	COLOR	OXIDE_CODE	SULF1	SULF1_PCT CODE	SULF2	SULF2_PCT CODE	ALT-1	ALT-1_FORM	ALT-1_INT	ALT-1_VEIN_TYPE	ALT-1_VEIN_%	ALT-1_MIN1	ALT-1_MIN1_PCT CODE	ALT-1_MIN2	ALT-1_MIN2_PCT CODE	ALT-2	ALT-2_FORM	ALT-2_INT	ALT-2_VEIN_TYPE	ALT-2_VEIN_%	ALT-2_MIN1	ALT-2_MIN1_PCT CODE	ALT-2_MIN2	ALT-2_MIN2_PCT CODE	COMMENTS / DESCRIPTION
GRAPHIC				LITHOLOGY				MINERALIZATION				ALTERATION-1									ALTERATION-2									
30																														
	X X			B	VFG	GBR	2					SIL	PAT	1	QZ	2	QZ	3			PR	PAT	1			CL	1	CC	1	30-45: Bx
	X X		Bx	B		GBR																								80% Xp 10% Ipa 10% QZ CLASTS
32				B																										
				B																										Fe ox MOD THRU-OUT
																														SILIC WK BUT LOCALLY STRGER AS NOTED
34							3																							PATCHY PROP. ALT'N
							2																							
36																														
38			FOL @ 55°																											
												SIL	PERV	2	QZ	4	QZ	3												SILIC'N & QZ INCREASES
40			Bx	B																										
42	X X X		FOL @ 45°	B			3																							
				B			2																							
44	X X X			B			2																							
	X X																													

PREDATOR GROUP

PROJECT: CLEAR CR HOLE_ID: CC 11-048 LOGGED BY: M. MCGINNIS DATE: 1 JULY 11

INTERVAL	STRUCTURE	LITHOLOGY	ROCKCODE	MODIFYCODE	GRAIN_SIZE	COLOR	OXIDE_CODE	SULF1	SULF1_PCT CODE	SULF2	SULF2_PCT CODE	ALT-1	ALT-1_FORM	ALT-1_INT	ALT-1_VEIN_TYPE	ALT-1_VEIN_%	ALT-1_MIN1	ALT-1_MIN1_PCT CODE	ALT-1_MIN2	ALT-1_MIN2_PCT CODE	ALT-2	ALT-2_FORM	ALT-2_INT	ALT-2_VEIN_TYPE	ALT-2_VEIN_%	ALT-2_MIN1	ALT-2_MIN1_PCT CODE	ALT-2_MIN2	ALT-2_MIN2_PCT CODE	COMMENTS / DESCRIPTION
45					VFG	GBR	2	PY	1	PO	1	SIL	PERV	2	QZ	4	QZ	3			PR	PAT	1			CL	1	CC	1	45 - 50.95: BX 70% Xp 20% Ipa 10% QZ CLASTS & VNS
46			Bx																											FeOx MOD THRU-OUT BUT CONCENTRATED ALONG FRAC ZONES
48																														SILC'N MOD PROP WEAK
50																														
			50.95					PO	3	PY	2	SIL	PERV	3	QZ	5	QZ	5													50.75 - 50.95 : SPECIAL SAMPLE INTERVAL BX ZONE : MASSIVE PO + PY + CPY W/
								PY	1	PO	1	SIL	BAND	2	QZ	3	QZ	3			PR	PAT	2			CL	2	CC	1	QZ VN BX CLASTS & MONZO BX & Xp BX PROB. A QZ XL VUG FILLED W/ MASS SULF.
52																														50.95 - 56.0 : Xp
54			Xp																											
			56.0																											
56			GG	BXD		OBR	4																							56.0 - 57.85 : FAULT ZONE - RUBBLE & GOUGE
			57.85	↓		OBR	4																							
58			Ipa	B	MG	GBR	3	PY	1			SIL	PAT	1	QZ	1	QZ	2			PR	PERV	2			CL	2	CC	1	57.85 - 58.3 : QZ VN IN MONZO
			Ipa	B	1	/	2	1	1			1	1	1	1	1	1	1			1	1	1			1	1	1	1	58.3 - 60 MONZO - Ipa BLEACHED, OXID. PROP ALT'N + SILIC'N
60																														

PREDATOR GROUP

PROJECT: CLEAR CR HOLE_ID: CC11-048 LOGGED BY: M. McGINNIS DATE: 2 JULY 11

INTERVAL	STRUCTURE	LITHOLOGY	ROCKCODE	MODIFYCODE	GRAIN_SIZE	COLOR	OXIDE_CODE	SULF1	SULF1_PCT CODE	SULF2	SULF2_PCT CODE	ALT-1	ALT-1_FORM	ALT-1_INT	ALT-1_VEIN_TYPE	ALT-1_VEIN_%	ALT-1_MIN1	ALT-1_MIN1_PCT CODE	ALT-1_MIN2	ALT-1_MIN2_PCT CODE	ALT-2	ALT-2_FORM	ALT-2_INT	ALT-2_VEIN_TYPE	ALT-2_VEIN_%	ALT-2_MIN1	ALT-2_MIN1_PCT CODE	ALT-2_MIN2	ALT-2_MIN2_PCT CODE	COMMENTS / DESCRIPTION
GRAPHIC			LITHOLOGY					MINERALIZATION				ALTERATION-1									ALTERATION-2									
60					FG	GRG	1	PY	1			SIL	PERV	2	QZ	A	QZ	2			AR	PERV	1			QW	2	CC	1	60-68.9 MONZO
62																														
64																														
66			Ipa																											
68								PO	1	PY	1																			
									1		1																			
68.9																														68.9-72.9: Xp & Xp/Ipa Bx 70% Xp 30% Ipa
70					VFG	GY	1	PO	2	PY	2				QPO	3														LOCAL ZONES UP TO 10 CM WIDE WITH QZ-PO-PY VEINS OR FILLED VOIDS
			Xp Bx					PO	1	PY	1				QPO	1														
72																														
72.9																														72.9-75.5: Bx - 80% MONZO 20% Xp
			Ipa BxM		FG	GRG	1	PY	1	PO	1	SIL	PERV	2	QZ	3	QZ	3			AR	DISS	1			WM	2	CC	1	INTERESTING Bx - CLASTS ARE ELONGATED & RECTANGULAR TYPICALLY 1 CM WIDE X 2-3 CM LONG
75					↓	↓	↓										1	1												

PREDATOR GROUP

PROJECT: _____ HOLE_ID: CC11-048 LOGGED BY: _____ DATE: _____

INTERVAL	STRUCTURE	LITHOLOGY	ROCKCODE	MODIFYCODE	GRAIN_SIZE	COLOR	OXIDE_CODE	SULF1	SULF1_PCT CODE	SULF2	SULF2_PCT CODE	ALT-1	ALT-1_FORM	ALT-1_INT	ALT-1_VEIN_TYPE	ALT-1_VEIN_%	ALT-1_MIN1	ALT-1_MIN1_PCT CODE	ALT-1_MIN2	ALT-1_MIN2_PCT CODE	ALT-2	ALT-2_FORM	ALT-2_INT	ALT-2_VEIN_TYPE	ALT-2_VEIN_%	ALT-2_MIN1	ALT-2_MIN1_PCT CODE	ALT-2_MIN2	ALT-2_MIN2_PCT CODE	COMMENTS / DESCRIPTION
GRAPHIC			LITHOLOGY					MINERALIZATION				ALTERATION-1									ALTERATION-2									
75	XX				FG	GRG	1	PY	1	PO	1	SI	PERV	3	QPO	1	QZ	4			AR	DISS	1			WM	3	CC	1	75-90 Bx - Ipg
																1														PERVASIVE SILIC'N DISSEM ARG ALT'N LOCALLY PERV
			BxM								2					2														PY & PO THRU-OUT LOCAL QZ-PY-PO VEINS & VLTS
78											2					2														PO-PY OFTEN IN BLEBS & CLOTS ASSOC. W/ Bx ZONES
							↓		2		2					2														RX ARE ~50% MONZO ~50% MONZO Bx
80							1		1		1					1														Bx TEXT. OFTEN OF ELONGATED TABULAR/RECTANG CLASTS
							0		1		1					1														GEN. UP TO 1 cm THICK X 2-3 cm LONG.
82							1		2		2					2														CHLORITE THRUOUT CALC THRUOUT BUT TR-WK
									1		1					1														
84									1		1					1														
									1		1					1														
86									2		3					2														
			BxM						2		3					2														
88									1		2					↓														
	XX								1		2																			
90																														

PREDATOR GROUP

PROJECT: _____ HOLE_ID: CC11-048 LOGGED BY: _____ DATE: 2 JULY 11

		GRAPHIC		LITHOLOGY					MINERALIZATION				ALTERATION-1									ALTERATION-2									
	INTERVAL	STRUCTURE	LITHOLOGY	ROCKCODE	MODIFYCODE	GRAIN_SIZE	COLOR	OXIDE_CODE	SULF1	SULF1_PCT CODE	SULF2	SULF2_PCT CODE	ALT-1	ALT-1_FORM	ALT-1_INT	ALT-1_VEIN_TYPE	ALT-1_VEIN_%	ALT-1_MIN1	ALT-1_MIN1_PCT CODE	ALT-1_MIN2	ALT-1_MIN2_PCT CODE	ALT-2	ALT-2_FORM	ALT-2_INT	ALT-2_VEIN_TYPE	ALT-2_VEIN_%	ALT-2_MIN1	ALT-2_MIN1_PCT CODE	ALT-2_MIN2	ALT-2_MIN2_PCT CODE	COMMENTS / DESCRIPTION
90						FG	GRG	0	PY	2	PO	2	SI	PERV	3	QPO	1	QZ	4			AR	DISS	1				WM	3	CC	1	SAME AS 75-90
92				BXM						1		1																			
94																															
96										3		3																			
98										3		3																			
100				BXM						3		3																			
102										2		2																			
104										2		2																			
105										2		2																			
								1		1		1																			
								1		1		1																			

PREDATOR GROUP

PROJECT: _____ HOLE_ID: CC11-048 LOGGED BY: _____ DATE: _____

INTERVAL	STRUCTURE	LITHOLOGY	ROCKCODE	MODIFYCODE	GRAIN_SIZE	COLOR	OXIDE_CODE	SULF1	SULF1_PCT CODE	SULF2	SULF2_PCT CODE	ALT-1	ALT-1_FORM	ALT-1_INT	ALT-1_VEIN_TYPE	ALT-1_VEIN_%	ALT-1_MIN1	ALT-1_MIN1_PCT CODE	ALT-1_MIN2	ALT-1_MIN2_PCT CODE	ALT-2	ALT-2_FORM	ALT-2_INT	ALT-2_VEIN_TYPE	ALT-2_VEIN_%	ALT-2_MIN1	ALT-2_MIN1_PCT CODE	ALT-2_MIN2	ALT-2_MIN2_PCT CODE	COMMENTS / DESCRIPTION
GRAPHIC			LITHOLOGY					MINERALIZATION				ALTERATION-1									ALTERATION-2									
105					FG	GRG	O	PY	1	PO	1	SIL	PERV	3	QPO	1	QZ	3			AR	DISS	1				WM	3	CC	1	105-120 : SAME AS 75-90
106									3		3					3														106-108 CPY ~0.5% W/ PY & PO * CPY
108									3		3					3														SAVED SAMPLE OF ¼ CORE @ 107.1m
110			BXM						2		2					2														
112									1		1					1														
114																														
116			BXH						2		2					2														115-117: XP W/ IPY PROB. CLASTS IN BX
118			BXM						1		1					1														
120									↓		↓																			

PREDATOR GROUP

PROJECT: _____ HOLE_ID: CC11-048 LOGGED BY: M.McGINNIS DATE: 2 JULY 11

INTERVAL	STRUCTURE	LITHOLOGY	ROCKCODE	MODIFYCODE	GRAIN_SIZE	COLOR	OXIDE_CODE	SULF1	SULF1_PCT CODE	SULF2	SULF2_PCT CODE	ALT-1	ALT-1_FORM	ALT-1_INT	ALT-1_VEIN_TYPE	ALT-1_VEIN_%	ALT-1_MIN1	ALT-1_MIN1_PCT CODE	ALT-1_MIN2	ALT-1_MIN2_PCT CODE	ALT-2	ALT-2_FORM	ALT-2_INT	ALT-2_VEIN_TYPE	ALT-2_VEIN_%	ALT-2_MIN1	ALT-2_MIN1_PCT CODE	ALT-2_MIN2	ALT-2_MIN2_PCT CODE	COMMENTS / DESCRIPTION
GRAPHIC			LITHOLOGY					MINERALIZATION				ALTERATION-1									ALTERATION-2									
120					FG	GRG	0	PY	1	PO	1	SIL	PERV	3	QPO	1	QZ	3			AR	DISS	1				WM	3	CC	1	120-135 : SAME AS 75-90 PERV. SILIC'N
122																														DISSEM ARG ALT PY & PO THRU-OUT PY ESP. ON FRAX
									2		2					2														LOCAL QZ + PY + PO VNS & VLTS
124			BXM						2		2					2														CHLORITE THRU-OUT
									1		1					1														CALC FILLING FRAX & LOCALLY IN MATRIX
126																														
128																														
130			BXM						2		2					2														
									2		2					2														
132									2		2					2														
									2		2					2														
134																1														

PREDATOR GROUP

PROJECT: _____ HOLE_ID: CC11-048 LOGGED BY: M. MCGINNIS DATE: 2 JULY 11

INTERVAL	STRUCTURE	LITHOLOGY	GRAPHIC	ROCKCODE	LITHOLOGY: MODIFYCODE	GRAIN_SIZE	COLOR	OXIDE_CODE	MINERALIZATION: SULF1	SULF1_PCT CODE	SULF2	SULF2_PCT CODE	ALTERATION-1: ALT-1	ALT-1_FORM	ALT-1_INT	ALT-1_VEIN_TYPE	ALT-1_VEIN_%	ALT-1_MIN1	ALT-1_MIN1_PCT CODE	ALT-1_MIN2	ALT-1_MIN2_PCT CODE	ALTERATION-2: ALT-2	ALT-2_FORM	ALT-2_INT	ALT-2_VEIN_TYPE	ALT-2_VEIN_%	ALT-2_MIN1	ALT-2_MIN1_PCT CODE	ALT-2_MIN2	ALT-2_MIN2_PCT CODE	COMMENTS / DESCRIPTION
																															135 - 136 BxM
136				BxM		FG	GRG	O	PY	2	PO	2	SIL	PERV	3	QSO	2	QZ	2			AR	DISS	1			WM	3	CC	1	136 - 150 FREDOM MONZO W/ LOCAL
				Ipa						1		1					1														0.5m - 1.0m ZONES OF BxM PERV SILIC'N
138					B																										QZ & QZ-PY-PO VLTS THRUOUT
																															DISS ARG ALT
																															WIDESPREAD PROP ALT (CHLOR & CALC)
140																															CC FILLING FRAX
																															LOCAL CLOTS & BLEBS OF PY-PO
										2		2					2														
142										1		1					1														
				Ipa																											
					B																										
144					B																										
146					B																										
148																															
150																															

PREDATOR GROUP

PROJECT: _____ HOLE_ID: CC11-048 LOGGED BY: M.MCGINNIS DATE: 3 JULY 11

INTERVAL	STRUCTURE	LITHOLOGY	ROCKCODE	MODIFYCODE	GRAIN_SIZE	COLOR	OXIDE_CODE	SULF1	SULF1_PCT CODE	SULF2	SULF2_PCT CODE	ALT-1	ALT-1_FORM	ALT-1_INT	ALT-1_VEIN_TYPE	ALT-1_VEIN_%	ALT-1_MIN1	ALT-1_MIN1_PCT CODE	ALT-1_MIN2	ALT-1_MIN2_PCT CODE	ALT-2	ALT-2_FORM	ALT-2_INT	ALT-2_VEIN_TYPE	ALT-2_VEIN_%	ALT-2_MIN1	ALT-2_MIN1_PCT CODE	ALT-2_MIN2	ALT-2_MIN2_PCT CODE	COMMENTS / DESCRIPTION
GRAPHIC			LITHOLOGY					MINERALIZATION				ALTERATION-1									ALTERATION-2									
150					FG	GRG	0	PY	1	PO	1	SIL	PERV	3	QPO	1	QZ	3			AR.	DISS	1			WM	2	CC	1	150 - 154.6 : MONZONITE SAME 136 - 150
152			Ipa		↓				2		2					2		2												
									1		1					↓		↓												
154									1		1																			* 154 CPY IN QZ-PY-PO VN
			154.6		↓				1		1																			
156					VFG	GRB	0	PY	2	PO	2	SIL	PAT	2	QPO	2	QZ	2			AR	DISS	2			WM	2	CC	1	154.6 - 199.64: BXH
									1		1	↓		↓		1														CHAOTIC BX 80% XP 10% IPA
									1		1					1														10% QTZ AS CLASTS & VNS/VLTS
158			BXH						1		1					1														PATCHY SILIC'N
									1		1					1														DISSEM. TO PERV. ARG ALT'N
									2		2			↓		2														CHLORITE & CALC THRUOUT
160																														CALC. FILLING FRAX
									1		1			3		1		3												QZ & QZ-PY-PO VLTS THRU OUT
																														LOCAL CLOTS & BLEBS OF PY-PO
									2		2			↓		2														
162									2		2					2														
									↓		↓					↓														
164														↓																

PREDATOR GROUP

PROJECT: _____ HOLE_ID: CC11-048 LOGGED BY: M. McGINNIS DATE: 3 JULY 11

	GRAPHIC		LITHOLOGY					MINERALIZATION				ALTERATION-1									ALTERATION-2									
INTERVAL	STRUCTURE	LITHOLOGY	ROCKCODE	MODIFYCODE	GRAIN_SIZE	COLOR	OXIDE_CODE	SULF1	SULF1_PCT CODE	SULF2	SULF2_PCT CODE	ALT-1	ALT-1_FORM	ALT-1_INT	ALT-1_VEIN_TYPE	ALT-1_VEIN_%	ALT-1_MIN1	ALT-1_MIN1_PCT CODE	ALT-1_MIN2	ALT-1_MIN2_PCT CODE	ALT-2	ALT-2_FORM	ALT-2_INT	ALT-2_VEIN_TYPE	ALT-2_VEIN_%	ALT-2_MIN1	ALT-2_MIN1_PCT CODE	ALT-2_MIN2	ALT-2_MIN2_PCT CODE	COMMENTS / DESCRIPTION
165					VFG	GRB	0	PY	1	PO	1	SIL	PAT	2	QPO	1	QZ	2			AR	DISS	2			WM	2	CC	1	SAME AS 154.6 - 165
									1		1					1														
									1		1					1														
168			BXH						1		1					1														
									2		2					2														
170									2		2					2														
									2		2					2														
172									1		1					1														
									2		2					2														
174									2		2					2														
			BXH						2		2					2														
176									2		2					1														
									2		2																			
178									2		2																			
									2		2																			
180																														

PREDATOR GROUP

PROJECT: _____ HOLE_ID: CC11-048 LOGGED BY: M. McGINNIS DATE: 3 JULY 11

	GRAPHIC		LITHOLOGY					MINERALIZATION				ALTERATION-1									ALTERATION-2									
INTERVAL	STRUCTURE	LITHOLOGY	ROCKCODE	MODIFYCODE	GRAIN_SIZE	COLOR	OXIDE_CODE	SULF1	SULF1_PCT CODE	SULF2	SULF2_PCT CODE	ALT-1	ALT-1_FORM	ALT-1_INT	ALT-1_VEIN_TYPE	ALT-1_VEIN_%	ALT-1_MIN1	ALT-1_MIN1_PCT CODE	ALT-1_MIN2	ALT-1_MIN2_PCT CODE	ALT-2	ALT-2_FORM	ALT-2_INT	ALT-2_VEIN_TYPE	ALT-2_VEIN_%	ALT-2_MIN1	ALT-2_MIN1_PCT CODE	ALT-2_MIN2	ALT-2_MIN2_PCT CODE	COMMENTS / DESCRIPTION
180					VFG	GRB	0	PY	2	PO	2	SIL	PAT	2	QPO	2	QZ	2			AR	DISS	2			WM	2	CC	1	SAME AS 154.6-165
182									2		2					2														
									2		2					2														
184			BXH						1		1					1														
186																													
188																													
190			BXH																										
192																													
194									2		2			2		2		2												

PREDATOR GROUP

PROJECT: _____ HOLE_ID: CC11-048 LOGGED BY: M.McGINNIS DATE: 3 JULY 11

	GRAPHIC	LITHOLOGY						MINERALIZATION				ALTERATION-1									ALTERATION-2									
INTERVAL	STRUCTURE	LITHOLOGY	ROCKCODE	MODIFYCODE	GRAIN_SIZE	COLOR	OXIDE_CODE	SULF1	SULF1_PCT CODE	SULF2	SULF2_PCT CODE	ALT-1	ALT-1_FORM	ALT-1_INT	ALT-1_VEIN_TYPE	ALT-1_VEIN_%	ALT-1_MIN1	ALT-1_MIN1_PCT CODE	ALT-1_MIN2	ALT-1_MIN2_PCT CODE	ALT-2	ALT-2_FORM	ALT-2_INT	ALT-2_VEIN_TYPE	ALT-2_VEIN_%	ALT-2_MIN1	ALT-2_MIN1_PCT CODE	ALT-2_MIN2	ALT-2_MIN2_PCT CODE	COMMENTS / DESCRIPTION
195				VFG	GRB	0		PY	1	PO	1	SIL	PAT	2	QPO	1	QZ	2			AR	DISS	2			WM	2	CC	1	SAME AS 154.6 - 165
196									1																				
198			BXH																										
200			199.64																										199.64 : E.O.H.

PREDATOR GROUP

PROJECT: CLEAR CR. HOLE_ID: CC11-049 LOGGED BY: M.MCGINNIS DATE: 3 JULY 11

	GRAPHIC		LITHOLOGY					MINERALIZATION				ALTERATION-1									ALTERATION-2									
INTERVAL	STRUCTURE	LITHOLOGY	ROCKCODE	MODIFYCODE	GRAIN_SIZE	COLOR	OXIDE_CODE	SULF1	SULF1_PCT CODE	SULF2	SULF2_PCT CODE	ALT-1	ALT-1_FORM	ALT-1_INT	ALT-1_VEIN_TYPE	ALT-1_VEIN_%	ALT-1_MIN1	ALT-1_MIN1_PCT CODE	ALT-1_MIN2	ALT-1_MIN2_PCT CODE	ALT-2	ALT-2_FORM	ALT-2_INT	ALT-2_VEIN_TYPE	ALT-2_VEIN_%	ALT-2_MIN1	ALT-2_MIN2_PCT CODE	ALT-2_MIN2	ALT-2_MIN2_PCT CODE	COMMENTS / DESCRIPTION
0			CASING																											
2																														
4																														
6																														
7.62																														
8				B	FG	GBR	3					SIL	PAT	2	QZ	5	QZ	4			PR	PAT	1			CL	3			7.62 - 60 BXH HETEROLITHIC BRECCIA
10																														60% MONZONITE
																														30% XP
12			BXH																											10% QTZ CLASTS & VEINS
																														FeOx MOD THRU-OUT
14																														ESP ALONG FRAX BUT ALSO PERV.
																														SILIC'N MOD. & PATCHY
16																														QTZ CLASTS & OR VEINS TO 10cm WIDE
18																														LOCAL PATCHY PROP. ALT'N WEAK
22																														
26			BXH																											
30																														

PREDATOR GROUP

PROJECT: _____ HOLE_ID: CC11-049 LOGGED BY: M. McGINNIS DATE: 3 JULY 11

INTERVAL	STRUCTURE	LITHOLOGY	ROCKCODE	MODIFYCODE	GRAIN_SIZE	COLOR	OXIDE_CODE	SULF1	SULF1_PCT CODE	SULF2	SULF2_PCT CODE	ALT-1	ALT-1_FORM	ALT-1_INT	ALT-1_VEIN_TYPE	ALT-1_VEIN_%	ALT-1_MIN1	ALT-1_MIN1_PCT CODE	ALT-1_MIN2	ALT-1_MIN2_PCT CODE	ALT-2	ALT-2_FORM	ALT-2_INT	ALT-2_VEIN_TYPE	ALT-2_VEIN_%	ALT-2_MIN1	ALT-2_MIN1_PCT CODE	ALT-2_MIN2	ALT-2_MIN2_PCT CODE	COMMENTS / DESCRIPTION
GRAPHIC				LITHOLOGY				MINERALIZATION				ALTERATION-1									ALTERATION-2									
30				B	FG	GBR	3					SIL	PAT	2	QZ	4	QZ	3			PR	PAT	1			CL	3			
34			BXH	B																										
38				B																										
40				B																										
42				B																										
46				B																										
50				B																										49m - TR CC IN FRAX
54			BXH	B	FG	GBR	2																			CL	3	CC	1	
58				B				PY	2	PO	2																			
60									1		1																			

PROJECT: _____ HOLE_ID: CC11-49 LOGGED BY: M. MCGINNIS DATE: 4 JULY 11

PREDATOR GROUP

	GRAPHIC		LITHOLOGY					MINERALIZATION				ALTERATION-1									ALTERATION-2									
INTERVAL	STRUCTURE	LITHOLOGY	ROCKCODE	MODIFYCODE	GRAIN_SIZE	COLOR	OXIDE_CODE	SULF1	SULF1_PCT CODE	SULF2	SULF2_PCT CODE	ALT-1	ALT-1_FORM	ALT-1_INT	ALT-1_VEIN_TYPE	ALT-1_VEIN_%	ALT-1_MIN1	ALT-1_MIN1_PCT CODE	ALT-1_MIN2	ALT-1_MIN2_PCT CODE	ALT-2	ALT-2_FORM	ALT-2_INT	ALT-2_VEIN_TYPE	ALT-2_VEIN_%	ALT-2_MIN1	ALT-2_MIN1_PCT CODE	ALT-2_MIN2	ALT-2_MIN2_PCT CODE	COMMENTS / DESCRIPTION
60					FG	GRG	1	PY	1	PO	1	SIL	PAT	2	QPO	1	QZ	3			PR	DISS	2			CL	Z	CC	1	60-75 BXH HETEROLITHIC BRECCIA
62			BXH						1		1					1														60% MONZO 35% XP 5% QTZ CLASTS & VNS OXIDATION DECREASING
									2		2					2														
64									1		1					1														SILIC'N MOD & PATCHY PROP ALT THRU OUT · MOD & DISSEM
66																														
				B																										
68				B																										
70							↓																↓							
			BXH				0					SIL	PERV	3			QZ	4					1							70-73 SIL'N PERV & STRG.
72							1					↓	↓	↓				↑					1							
							0																1							
							↓					SIL	PAT	2				3					2							
75							↓					1	1	1				3					2							

PREDATOR GROUP

PROJECT: _____ HOLE_ID: CC11-49 LOGGED BY: M.MCGINNIS DATE: 4 JULY 11

INTERVAL	GRAPHIC: STRUCTURE	GRAPHIC: LITHOLOGY	LITHOLOGY: ROCKCODE	LITHOLOGY: MODIFYCODE	LITHOLOGY: GRAIN_SIZE	LITHOLOGY: COLOR	LITHOLOGY: OXIDE_CODE	MINERALIZATION: SULF1	MINERALIZATION: SULF1_PCT CODE	MINERALIZATION: SULF2	MINERALIZATION: SULF2_PCT CODE	ALTERATION-1: ALT-1	ALTERATION-1: ALT-1_FORM	ALTERATION-1: ALT-1_INT	ALTERATION-1: ALT-1_VEIN_TYPE	ALTERATION-1: ALT-1_VEIN_%	ALTERATION-1: ALT-1_MIN1	ALTERATION-1: ALT-1_MIN1_PCT CODE	ALTERATION-1: ALT-1_MIN2	ALTERATION-1: ALT-1_MIN2_PCT CODE	ALTERATION-2: ALT-2	ALTERATION-2: ALT-2_FORM	ALTERATION-2: ALT-2_INT	ALTERATION-2: ALT-2_VEIN_TYPE	ALTERATION-2: ALT-2_VEIN_%	ALTERATION-2: ALT-2_MIN1	ALTERATION-2: ALT-2_MIN1_PCT CODE	ALTERATION-2: ALT-2_MIN2	ALTERATION-2: ALT-2_MIN2_PCT CODE	COMMENTS / DESCRIPTION
75																															
76					FG	GRG	O	PY	1	PO	1	SIL	PAT	2	QPO	1	QZ	2			PR	DSS	2			CL	2	CC	1	75-90: BXH SAME AS 60-75
				B					1		1					1															
78			BXH						1		1					1															
									2		2					1															
80									2		2					2															
									1		1					1															
82																1															
				B																											
84				B																											
			BXH																												
86																															
88																														88-90.5 FAULT ZONE; RX BROKEN SHEARED, MINOR GOUGE
90																															

PREDATOR GROUP

PROJECT: _____ HOLE_ID: CC11-49 LOGGED BY: M. McGINNIS DATE: 4 JULY 11

INTERVAL	STRUCTURE	LITHOLOGY	ROCKCODE	MODIFYCODE	GRAIN_SIZE	COLOR	OXIDE_CODE	SULF1	SULF1_PCT CODE	SULF2	SULF2_PCT CODE	ALT-1	ALT-1_FORM	ALT-1_INT	ALT-1_VEIN_TYPE	ALT-1_VEIN_%	ALT-1_MIN1	ALT-1_MIN1_PCT CODE	ALT-1_MIN2	ALT-1_MIN2_PCT CODE	ALT-2	ALT-2_FORM	ALT-2_INT	ALT-2_VEIN_TYPE	ALT-2_VEIN_%	ALT-2_MIN1	ALT-2_MIN1_PCT CODE	ALT-2_MIN2	ALT-2_MIN2_PCT CODE	COMMENTS / DESCRIPTION
90					FG	GRG	O	PY	1	PO	1	SIL	PAT	1	QPO	1	QZ	2												90.5 - 105 BXH
92	XX		BXH									ARG	PAT	2			WM	2			SIL	PAT	2	QZ	2	QZ	2	CC	1	80% MONZO 10% XP 10% QZ VNS & CLASTS
94	XX																													PREDOM. ELONGATED TABULER BX CLASTS UP TO 1 cm WIDE X UP TO 3 cm LONG. SOMETIMES ALIGNED
96																														PATCHY SILIC'N PATCHY - LOCALLY PERV ARG ALT. CHLORITE & CALC THRU OUT LOCAL ZONE W/ CLOTS & BLEBS OF PO. PY
98																														
100																														
102			BXH																											
105																														

PROJECT: _____ HOLE_ID: CC11-29 LOGGED BY: M. McGINNIS DATE: 4 JULY 11

PREDATOR GROUP

INTERVAL	STRUCTURE	LITHOLOGY	ROCKCODE	MODIFYCODE	GRAIN_SIZE	COLOR	OXIDE_CODE	SULF1	SULF1_PCT CODE	SULF2	SULF2_PCT CODE	ALT-1	ALT-1_FORM	ALT-1_INT	ALT-1_VEIN_TYPE	ALT-1_VEIN_%	ALT-1_MIN1	ALT-1_MIN1_PCT CODE	ALT-1_MIN2	ALT-1_MIN2_PCT CODE	ALT-2	ALT-2_FORM	ALT-2_INT	ALT-2_VEIN_TYPE	ALT-2_VEIN_%	ALT-2_MIN1	ALT-2_MIN1_PCT CODE	ALT-2_MIN2	ALT-2_MIN2_PCT CODE	COMMENTS / DESCRIPTION
GRAPHIC			LITHOLOGY					MINERALIZATION				ALTERATION-1									ALTERATION-2									
105					FG	GRG	0	PY	1	PO	1	ARG	DISS	2			WM	3	CC	1	SIL	PAT	2	QZ	2	QZ	3			SAME AS 90.5 - 105
106							1																							
108			BXH				0																							
110							0																							
112							1		2		1												1		V					
114							1		2		1												3		4					
116							1																3		4					
118			BXH				1																2		2					
120							1																							
							1																							
							1																							
							0		1		V												V							
							0		3		1												3		3					
							0		3		1												2		2		V			

PREDATOR GROUP

PROJECT: _____ HOLE_ID: CC11-49 LOGGED BY: M. McGinnis DATE: 5 JULY 11

INTERVAL	STRUCTURE	LITHOLOGY	ROCKCODE	MODIFYCODE	GRAIN_SIZE	COLOR	OXIDE_CODE	SULF1	SULF1_PCT CODE	SULF2	SULF2_PCT CODE	ALT-1	ALT-1_FORM	ALT-1_INT	ALT-1_VEIN_TYPE	ALT-1_VEIN_%	ALT-1_MIN1	ALT-1_MIN1_PCT CODE	ALT-1_MIN2	ALT-1_MIN2_PCT CODE	ALT-2	ALT-2_FORM	ALT-2_INT	ALT-2_VEIN_TYPE	ALT-2_VEIN_%	ALT-2_MIN1	ALT-2_MIN1_PCT CODE	ALT-2_MIN2	ALT-2_MIN2_PCT CODE	COMMENTS / DESCRIPTION
GRAPHIC			LITHOLOGY					MINERALIZATION				ALTERATION-1									ALTERATION-2									
120					VFG	GRB	0	PY	3	PO	1	ARG	DISS	2			WM	3	CC	1	SIL	PAT	2	QZ	2						120-124: BXH SAME AS 90.5-105
122			BXH				0		3		1																			
				B			1		1																					
124				B			1		1			V	V	V			V	V	V	V	V	V	V	V	V					
							0		2			SIL	PAT	2	QRO	1	QZ	2	CC	1	AR	DISS	2			WM	3	CC	1	124-135: BXH CHAOTIC BX PRED ANGULAR CLASTS
126							1		1		1																			80% XP 10% MONZO
							1																							10% QZ CLASTS & VNS/VLTS PATCHY SILICIN
128			BXH				1																							DISS ARG CHLORITE THRUOUT
							1																							CALC. IN FRAX LOCAL NARROW INTERVALS W/
130				B			0																							CLOTS & BLEBS OF PY-PO
							0																							
132							0																							
				B			1												V	V										
134			GG	B			1												CC	0										133.3-134.0: FAULT W/ GOUGE
135			BXH	B			1												CC	0										

PREDATOR GROUP

PROJECT: CLEAR CR. HOLE_ID: CC11-49 LOGGED BY: M. MCGINNIS DATE: 5 JULY 11

	GRAPHIC		LITHOLOGY					MINERALIZATION				ALTERATION-1									ALTERATION-2									
INTERVAL	STRUCTURE	LITHOLOGY	ROCKCODE	MODIFYCODE	GRAIN_SIZE	COLOR	OXIDE_CODE	SULF1	SULF1_PCT CODE	SULF2	SULF2_PCT CODE	ALT-1	ALT-1_FORM	ALT-1_INT	ALT-1_VEIN_TYPE	ALT-1_VEIN_%	ALT-1_MIN1	ALT-1_MIN1_PCT CODE	ALT-1_MIN2	ALT-1_MIN2_PCT CODE	ALT-2	ALT-2_FORM	ALT-2_INT	ALT-2_VEIN_TYPE	ALT-2_VEIN_%	ALT-2_MIN1	ALT-2_MIN1_PCT CODE	ALT-2_MIN2	ALT-2_MIN2_PCT CODE	COMMENTS / DESCRIPTION
135																														
136			BXH	B	VFG	GRB	1	PY	1	PO	1	SIL	PAT	2	QZ	2	QZ	2	CC	1	AR	DSS	2			WM	3	CC	1	135-150: SAME AS 124-135
				B												1														
138				B																										
									↓		↓																			
140				B					2		1																			
									1		1																			
142																														
144			BXH	B																										
146																														
148				↓																										
					↓		↓		↓		↓																			
150																														

Page ____ of ____

PROJECT: CLEAR CR HOLE_ID: CC11-49 LOGGED BY: M.McGINNIS DATE: 4 JULY 11

PREDATOR GROUP

INTERVAL	STRUCTURE	LITHOLOGY	ROCKCODE	MODIFYCODE	GRAIN_SIZE	COLOR	OXIDE_CODE	SULF1	SULF1_PCT CODE	SULF2	SULF2_PCT CODE	ALT-1	ALT-1_FORM	ALT-1_INT	ALT-1_VEIN_TYPE	ALT-1_VEIN_%	ALT-1_MIN1	ALT-1_MIN1_PCT CODE	ALT-1_MIN2	ALT-1_MIN2_PCT CODE	ALT-2	ALT-2_FORM	ALT-2_INT	ALT-2_VEIN_TYPE	ALT-2_VEIN_%	ALT-2_MIN1	ALT-2_MIN1_PCT CODE	ALT-2_MIN2	ALT-2_MIN2_PCT CODE	COMMENTS / DESCRIPTION
GRAPHIC			LITHOLOGY					MINERALIZATION				ALTERATION-1									ALTERATION-2									
150					VFG	GRG	O	PY	1	PO	1	SI	PAT	2	QPO	1	QZ	2			AR	DISS	2			W/M	2	CC	1	150 - 153.9 BXH 50% MONZO 40% XP 10% QZ
152			BXH																											
154							1																							
			153.9		FG	GRGL	O	PY	1	PO	1	SI	PERV	2							ARG	PERV	2							153.9 - 173.5 : IPA MONZONITE W/ MINOR, NARROW ZONE OF MONZO-BRECCIA
156					FG	GRGL	O	PY	2	PO	2			3		2		3												
									1		1			2		1		2												
158			IPA											2		1		2												
														3				3												
160														2				2												
																		2												
162																		2												
														3				3												
164			IPA						2		2			3		2		3												
165														2		2		2												

PROJECT: _____ HOLE_ID: CC11-49 LOGGED BY: M.McGINNIS DATE: 4 JULY 11

PREDATOR GROUP

	GRAPHIC	LITHOLOGY						MINERALIZATION				ALTERATION-1									ALTERATION-2									
INTERVAL	STRUCTURE	LITHOLOGY	ROCKCODE	MODIFYCODE	GRAIN_SIZE	COLOR	OXIDE_CODE	SULF1	SULF1_PCT CODE	SULF2	SULF2_PCT CODE	ALT-1	ALT-1_FORM	ALT-1_INT	ALT-1_VEIN_TYPE	ALT-1_VEIN_%	ALT-1_MIN1	ALT-1_MIN1_PCT CODE	ALT-1_MIN2	ALT-1_MIN2_PCT CODE	ALT-2	ALT-2_FORM	ALT-2_INT	ALT-2_VEIN_TYPE	ALT-2_VEIN_%	ALT-2_MIN1	ALT-2_MIN1_PCT CODE	ALT-2_MIN2	ALT-2_MIN2_PCT CODE	COMMENTS / DESCRIPTION
165																													
166			IPA		FG	GRN	O	PY	2	PO	2	SI	PER	2	QPO	2	QZ	2			AR	PERV	2			WM	2	CC	1	
168									1		1					1														
170			BXM																										166-170 : BXM ZONE CLASTS ARE OF IPA + MINOR QZ
172			BXM																										171-172 : BXM ; IPA CLASTS
	XX X		173.5																										
174			/		VEG	GRB			1		1	SIL	PAT	2	QPO	1	QZ	2			AR	DISS	2			WM	2			
176																V														
178									2		2					2														
									2		2					2														
180									1		1					1														

PREDATOR GROUP

PROJECT: CLEAR CR HOLE_ID: CC11-49 LOGGED BY: M. MCGUINNIS DATE: 4 JULY 11

INTERVAL	STRUCTURE	LITHOLOGY	ROCKCODE	MODIFYCODE	GRAIN_SIZE	COLOR	OXIDE_CODE	SULF1	SULF1_PCT CODE	SULF2	SULF2_PCT CODE	ALT-1	ALT-1_FORM	ALT-1_INT	ALT-1_VEIN_TYPE	ALT-1_VEIN_%	ALT-1_MIN1	ALT-1_MIN1_PCT CODE	ALT-1_MIN2	ALT-1_MIN2_PCT CODE	ALT-2	ALT-2_FORM	ALT-2_INT	ALT-2_VEIN_TYPE	ALT-2_VEIN_%	ALT-2_MIN1	ALT-2_MIN1_PCT CODE	ALT-2_MIN2	ALT-2_MIN2_PCT CODE	COMMENTS / DESCRIPTION
GRAPHIC			LITHOLOGY					MINERALIZATION				ALTERATION-1									ALTERATION-2									
180					VFG	GRB	O	PY	1	PO	1	SI	PAT	2	QPO	1	QZ	2			AR	DIS	2			WM	2	CC	1	180-188: BXH CHAOTIC 40% MONZO
182									1		1																			50% XP 10% QZ ± QZ VNS
			BXH						1		1																			PATCHY SILICN PERV ARG ALT
184									2		2					2														CHLORITE THRU-OUT CALC FILLING FRAX
186																														
188									2		2					2														188 - 199.64 E.O.H BXH - NOW 80% XP ± XQ
				B					1		1					1														10% MONZO 10% QZ CLASTS ± VLTS
190				B																										ALT'N SAME AS 180-188
			BXH	B																										
				B																										
192																														
194																														

PROJECT: _____ HOLE_ID: CC11-49 LOGGED BY: M. McGINNIS DATE: 4 JULY 11

PREDATOR GROUP

INTERVAL	STRUCTURE	LITHOLOGY (GRAPHIC)	ROCKCODE	MODIFYCODE	GRAIN_SIZE	COLOR	OXIDE_CODE	SULF1	SULF1_PCT CODE	SULF2	SULF2_PCT CODE	ALT-1	ALT-1_FORM	ALT-1_INT	ALT-1_VEIN_TYPE	ALT-1_VEIN_%	ALT-1_MIN1	ALT-1_MIN1_PCT CODE	ALT-1_MIN2	ALT-1_MIN2_PCT CODE	ALT-2	ALT-2_FORM	ALT-2_INT	ALT-2_VEIN_TYPE	ALT-2_VEIN_%	ALT-2_MIN1	ALT-2_MIN1_PCT CODE	ALT-2_MIN2	ALT-2_MIN2_PCT CODE	COMMENTS / DESCRIPTION
195																														
196					VFG	GRB	0	PY	1	PO	1	SI	PAT	2	QPO	1	QZ	2			AR	DIS	2			WM	2	CC	1	SEE PREV. PG.
			BXH																											
198				B																										
200			199.64 T.D.																											

PREDATOR GROUP

PROJECT: CLEAR CR HOLE_ID: CC11-50 LOGGED BY: M. MCGINNIS DATE: 6 JULY 11

	GRAPHIC		LITHOLOGY					MINERALIZATION				ALTERATION-1									ALTERATION-2									
INTERVAL	STRUCTURE	LITHOLOGY	ROCKCODE	MODIFYCODE	GRAIN_SIZE	COLOR	OXIDE_CODE	SULF1	SULF1_PCT CODE	SULF2	SULF2_PCT CODE	ALT-1	ALT-1_FORM	ALT-1_INT	ALT-1_VEIN_TYPE	ALT-1_VEIN_%	ALT-1_MIN1	ALT-1_MIN1_PCT CODE	ALT-1_MIN2	ALT-1_MIN2_PCT CODE	ALT-2	ALT-2_FORM	ALT-2_INT	ALT-2_VEIN_TYPE	ALT-2_VEIN_%	ALT-2_MIN1	ALT-2_MIN1_PCT CODE	ALT-2_MIN2	ALT-2_MIN2_PCT CODE	COMMENTS / DESCRIPTION
0			CASING																										0 - 10.67 : CASING
10			10.67																										10.67 - 30
				B	FG	OBR	3					ARG	DISS	2			CLY	4			SIL	PAT	2	QZ	3	QZ	4			BxH
							3																							HETEROLITHIC Bx
			BxH				4																							50% MONZONITE (IPA)
							3																							35% PHYLLITE (Xp)
																														15% QZ CLASTS & VNS
20																														FeOx MOD-STRG THRU-OUT
																														Bx FRAC'D & BROKEN
																														ARG ALT MOD & DISS
			BxH																											SILIC PATCHY & MOD
30																													

PREDATOR GROUP

PROJECT: _____ HOLE_ID: CC11-50 LOGGED BY: M.McGINNIS DATE: 6 JULY 11

INTERVAL	STRUCTURE	LITHOLOGY	ROCKCODE	MODIFYCODE	GRAIN_SIZE	COLOR	OXIDE_CODE	SULF1	SULF1_PCT CODE	SULF2	SULF2_PCT CODE	ALT-1	ALT-1_FORM	ALT-1_INT	ALT-1_VEIN_TYPE	ALT-1_VEIN_%	ALT-1_MIN1	ALT-1_MIN1_PCT CODE	ALT-1_MIN2	ALT-1_MIN2_PCT CODE	ALT-2	ALT-2_FORM	ALT-2_INT	ALT-2_VEIN_TYPE	ALT-2_VEIN_%	ALT-2_MIN1	ALT-2_MIN1_PCT CODE	ALT-2_MIN2	ALT-2_MIN2_PCT CODE	COMMENTS / DESCRIPTION
30				B	FG	OBR	3					AR	DISS	2			CLY	3			SIL	PAT	2	QZ	3	QZ	4			30-60 BxH 50% XP 40% IPA 10% QZ CLASTS & VNS FeOx MOD Rx MORE COMPETENT EXCEPT AS NOTED ARG MOD. SIL MOD 36-42: RUBBLE, POOR RECOVERY
			BxH																										
				B																									
				B																									
40				B																									
							2																						
				B			2																						
				B			3																						
						GBR	3																						
50			BxH			OBR	2																						
							2																						
				B			3																						
				B			3																						
						GBR	2																						
60																													

Page 2 of ___

PREDATOR GROUP

PROJECT: _____ HOLE_ID: CC11-50 LOGGED BY: M. MCGINNIS DATE: 6 JULY 11

INTERVAL	STRUCTURE	LITHOLOGY	ROCKCODE	MODIFYCODE	GRAIN_SIZE	COLOR	OXIDE_CODE	SULF1	SULF1_PCT CODE	SULF2	SULF2_PCT CODE	ALT-1	ALT-1_FORM	ALT-1_INT	ALT-1_VEIN_TYPE	ALT-1_VEIN_%	ALT-1_MIN1	ALT-1_MIN1_PCT CODE	ALT-1_MIN2	ALT-1_MIN2_PCT CODE	ALT-2	ALT-2_FORM	ALT-2_INT	ALT-2_VEIN_TYPE	ALT-2_VEIN_%	ALT-2_MIN1	ALT-2_MIN1_PCT CODE	ALT-2_MIN2	ALT-2_MIN2_PCT CODE	COMMENTS / DESCRIPTION
60					FG	GBR	2	PY	1	PO	1	AR	DISS	2			CLY	2	CC	1	SIL	PAT	2	QZ	3	QZ	4			60-73: BXH SAME AS 30-60
				B					1																					62-66: RUBBLE ZONE POOR RECOVERY POSSIBLE FAULT
				B					1																					
			BXH				↓		2																					
							1		2																					
70							0		2		↓									↓										72.7: SPECIAL HAND SAMPLE QZ-PY-AS VLT + OTHER SULF?
			73.9			↓	1		2		1																			73-93.9: XP
					VFG	GRG	1	PY	2	PO	1	AR	PERV	2			CL	3	CC	1	SIL	PAT	1	QZ	2	QZ	3			PHYLLITE WELL FOLIATED PERV ARG ALT.
							1		1																					CHLORITE PARVOUT CC FILLING FRAC
			XP				1																							
80							0																							
			XP																											85: FOL'N @ 35°
																														87: FOL'N @ 55° BUT NOT CONSISTENT
90																														89.9: FOL'N @ 35°

PREDATOR GROUP

PROJECT: _____ HOLE_ID: CC11-50 LOGGED BY: M.McGINNIS DATE: 6 JULY 11

INTERVAL	STRUCTURE	LITHOLOGY	ROCKCODE	MODIFYCODE	GRAIN_SIZE	COLOR	OXIDE_CODE	SULF1	SULF1_PCT CODE	SULF2	SULF2_PCT CODE	ALT-1	ALT-1_FORM	ALT-1_INT	ALT-1_VEIN_TYPE	ALT-1_VEIN_%	ALT-1_MIN1	ALT-1_MIN1_PCT CODE	ALT-1_MIN2	ALT-1_MIN2_PCT CODE	ALT-2	ALT-2_FORM	ALT-2_INT	ALT-2_VEIN_TYPE	ALT-2_VEIN_%	ALT-2_MIN1	ALT-2_MIN1_PCT CODE	ALT-2_MIN2	ALT-2_MIN2_PCT CODE	COMMENTS / DESCRIPTION
90					VFG	GBR	0	PY	1	PO	1	AR	PERV	2			CL	3	CC	1	SI	PAT	1			QZ	1			90: FOL'N @ 35°
92			XP																											92: FOL'N @ 50°
94			GG	93.9																										93.9 - 94.8: FAULT ZONE W/ CLAY GOUGE
			XP	94.2		GRG																								
			GG	94.6																										
				94.8																										
96			BXH	B																										94.8 - 96.0: BXH MIXED XP & IPA
				96.0																										
			IPA		FG				2			SIL	PERV	2	QPY	2	QZ	3			AR	PERV	2			CL	2	CC	1	96.0 - 97.2: MONZONITE
98			BXM	97.2	FG				2		1	SIL	PERV	2	QPY	2	QZ	2			AR	PERV	2			CL	3	CC	1	97.2 - 101.5: BXM CLASTS OF 90% XP 10% QZ
100									1							1														
									1																					
				B					1																					
			101.5	B	FG				1												AR	PERV	2			CL	3	CC	1	101.5 - 109.2: BXH 70% MONZONITE 20% XP CLASTS 10% QZ CLASTS & VNS/VLTS
102			BXH	B					1							1														
				B					2							2														
				B					2							2														
									1							1														104.6 - 105.0: MINOR FAULT ZONE W/ SOME GOUGE
105																														

PREDATOR GROUP

PROJECT: CLEAR CR. HOLE_ID: CC11-50 LOGGED BY: M. McGINNIS DATE: 6 JULY 11

INTERVAL	GRAPHIC: STRUCTURE	GRAPHIC: LITHOLOGY	LITHOLOGY: ROCKCODE	LITHOLOGY: MODIFYCODE	LITHOLOGY: GRAIN_SIZE	LITHOLOGY: COLOR	LITHOLOGY: OXIDE_CODE	MINERALIZATION: SULF1	MINERALIZATION: SULF1_PCT CODE	MINERALIZATION: SULF2	MINERALIZATION: SULF2_PCT CODE	ALTERATION-1: ALT-1	ALTERATION-1: ALT-1_FORM	ALTERATION-1: ALT-1_INT	ALTERATION-1: ALT-1_VEIN_TYPE	ALTERATION-1: ALT-1_VEIN_%	ALTERATION-1: ALT-1_MIN1	ALTERATION-1: ALT-1_MIN1_PCT CODE	ALTERATION-1: ALT-1_MIN2	ALTERATION-1: ALT-1_MIN2_PCT CODE	ALTERATION-2: ALT-2	ALTERATION-2: ALT-2_FORM	ALTERATION-2: ALT-2_INT	ALTERATION-2: ALT-2_VEIN_TYPE	ALTERATION-2: ALT-2_VEIN_%	ALTERATION-2: ALT-2_MIN1	ALTERATION-2: ALT-2_MIN1_PCT CODE	ALTERATION-2: ALT-2_MIN2	ALTERATION-2: ALT-2_MIN2_PCT CODE	COMMENTS / DESCRIPTION
105					FG	GRN	O	PY	3	PO	1	SIL	PERV	2	QPY	2						ARG	DISS	2							SEE PREV PG.
			BXH						2																						
108									1																						
									1																						
																															109.2 - 114.0
110					VFG			PY	1	PO		ARG	PERV	2			CL	3	CC	1	SIL	PAT	2			QZ	2				XP
			XP						2																						
112									1																						
									1																						
114																															
					FG			PY	2	PO		SIL	PERV	2	QPY	2	QZ	3			ARG	PAT	2			CL	2	CC	1		114.0 - 120 : BXH
									2																						80% MONZO
116																															10% XP
			BXH																												10% QZ
118																															
120																															

PREDATOR GROUP

PROJECT: _____ HOLE_ID: CC11-50 LOGGED BY: M. MCGINNIS DATE: 7 JULY 11

INTERVAL	STRUCTURE	LITHOLOGY	ROCKCODE	MODIFYCODE	GRAIN_SIZE	COLOR	OXIDE_CODE	SULF1	SULF1_PCT CODE	SULF2	SULF2_PCT CODE	ALT-1	ALT-1_FORM	ALT-1_INT	ALT-1_VEIN_TYPE	ALT-1_VEIN_%	ALT-1_MIN1	ALT-1_MIN1_PCT CODE	ALT-1_MIN2	ALT-1_MIN2_PCT CODE	ALT-2	ALT-2_FORM	ALT-2_INT	ALT-2_VEIN_TYPE	ALT-2_VEIN_%	ALT-2_MIN1	ALT-2_MIN1_PCT CODE	ALT-2_MIN2	ALT-2_MIN2_PCT CODE	COMMENTS / DESCRIPTION
120					FG	GRG	O	PY	1	PO	1	SIL	PERV	2	QZ	2					ARG	PAT	2			CL	1	CC	1	120 - 124.25 : BxH SAME AS 114 - 120
122			BXH																											
124																														
			124.25																											
					FG	GRG						SIL	PERV	3	QPY	2					ARGD	PERV	2			SER	3	QZ	2	124.25 - 127.9 : IPA
126			IPA																											
			127.9																											127.9 - 138 : BxH W/ LARGE CLASTS OF IPA AS INDICATED
128			BXH		FG	GRB			1		2	SIL	PAT	2	QZ	3					AR	PAT	2			CLY	2			
			129.7						1		1																			
130			BXH IPA CLST	OR DIKE?																										129.7 - 130.2 : IPA CLAST OR DIKE?
132			BXH																											
						GRG																								133.2 - 135.8 : IPA CLAST OR DIKE?
134			BXH IPA CLST DIKE	OR ?																										
135																														

PREDATOR GROUP

PROJECT: _____ HOLE_ID: CC11-50 LOGGED BY: M. McGINNIS DATE: 7 JULY 11



PREDATOR GROUP

PROJECT: _____ HOLE_ID: CC11-50 LOGGED BY: M. McGINNIS DATE: 7 JULY 11

INTERVAL	STRUCTURE	LITHOLOGY	ROCKCODE	MODIFYCODE	GRAIN_SIZE	COLOR	OXIDE_CODE	SULF1	SULF1_PCT CODE	SULF2	SULF2_PCT CODE	ALT-1	ALT-1_FORM	ALT-1_INT	ALT-1_VEIN_TYPE	ALT-1_VEIN_%	ALT-1_MIN1	ALT-1_MIN1_PCT CODE	ALT-1_MIN2	ALT-1_MIN2_PCT CODE	ALT-2	ALT-2_FORM	ALT-2_INT	ALT-2_VEIN_TYPE	ALT-2_VEIN_%	ALT-2_MIN1	ALT-2_MIN1_PCT CODE	ALT-2_MIN2	ALT-2_MIN2_PCT CODE	COMMENTS / DESCRIPTION
150			Xp		VFG	GRB	0	PY	1	PO	1	AR	PERV	2			CL	2	CC	1	SIL	PAT	1			QZ	2			
151.3																														
					FG	GRGL		PY	2	PO	2	ARAD	PAT	3			SER	3			SIL	PERV	3			QZ	4			151.3-156.4 : IPA
152									2		2			3				3					3				4			NICE ABN. ARG. ZONE 151.8-152.7
									1		1	SIL	PERV	3			QZ	4			AR	DISS	2			SER	2			
154			IPA																											
156																														
					VFG	GRB		PY	1	PO	1	AR	PERV	2			CL	2	CC	1	SIL	PAT	2			QZ	2			156.4-165 : Xp - DEFORMED, BX'D
																			1	1										SEE 165-175.65
158																														157.7-157.9 : IPA DIKELET
160			Xp																											159.4-159.6 IPA DIKELET
162									1		2															QZ	5			
									1		2																			
164									2		2																			
165																														

PREDATOR GROUP

PROJECT: _____ HOLE_ID: CC 11-50 LOGGED BY: M. McGINNIS DATE: 7 JULY 11

INTERVAL	STRUCTURE	LITHOLOGY	ROCKCODE	MODIFYCODE	GRAIN_SIZE	COLOR	OXIDE_CODE	SULF1	SULF1_PCT CODE	SULF2	SULF2_PCT CODE	ALT-1	ALT-1_FORM	ALT-1_INT	ALT-1_VEIN_TYPE	ALT-1_VEIN_%	ALT-1_MIN1	ALT-1_MIN1_PCT CODE	ALT-1_MIN2	ALT-1_MIN2_PCT CODE	ALT-2	ALT-2_FORM	ALT-2_INT	ALT-2_VEIN_TYPE	ALT-2_VEIN_%	ALT-2_MIN1	ALT-2_MIN1_PCT CODE	ALT-2_MIN2	ALT-2_MIN2_PCT CODE	COMMENTS / DESCRIPTION
GRAPHIC			LITHOLOGY					MINERALIZATION				ALTERATION-1									ALTERATION-2									
165					VFG	GRB	O	PO	2	PY	1	AR	PERV	2			CLY	3	SER	3	SIL	PAT	2	QZ	4					TR. CALCITE FILLING FRAX 165 - 175.65:
166									2		1																			Xp - FOLIATED, DEFORMED, SHEARED
									2		1																			PATCHY SILIC'N
168									2		1																			CLAY & SERI THRU-OUT
									2		2																			CHLORITE THRUOUT
			Xp						1		1																			CALCITE IN FRAX
170									1		1																			DISSEM PY & PO
									1		1																			
									1		1																			
172									1		1																			
									1		1																			
									1		1																			
174									1		1																			
									2		1																			
			175.65		FG	GRG			2		1			↑		↑		↑												175.65 - 187.9: IPA MONZONITE
176					FG	GRG			1		1	ARAD	PERV	3	QZ	4	SER	5			SIL	PERV	2	QZ	5					GREEN, GREEN-GRAY & LIGHT GREEN W/ SILIC'N & ADV. ARG ALT.
									1		1																			DISSEM WHITE & LT. GREEN SERI.
178			IPA						1		2																			DISSEM PY TR PO
									1		1																			± 5% QTZ VLTS
																														WEAK STOCKWORK
180																														GEORGEOUS ALT'N ENVELOPES SURROUNDING SOME QPY VEINS.

PREDATOR GROUP

PROJECT: _____ HOLE_ID: CC11-50 LOGGED BY: M.McGINNIS DATE: 7 JULY 11

INTERVAL	STRUCTURE	LITHOLOGY	ROCKCODE	MODIFYCODE	GRAIN_SIZE	COLOR	OXIDE_CODE	SULF1	SULF1_PCT CODE	SULF2	SULF2_PCT CODE	ALT-1	ALT-1_FORM	ALT-1_INT	ALT-1_VEIN_TYPE	ALT-1_VEIN_%	ALT-1_MIN1	ALT-1_MIN1_PCT CODE	ALT-1_MIN2	ALT-1_MIN2_PCT CODE	ALT-2	ALT-2_FORM	ALT-2_INT	ALT-2_VEIN_TYPE	ALT-2_VEIN_%	ALT-2_MIN1	ALT-2_MIN1_PCT CODE	ALT-2_MIN2	ALT-2_MIN2_PCT CODE	COMMENTS / DESCRIPTION
180					FG	GRG	O	PO	1	PY	1	ARGD	PERV	3	QZ	4	SER	5			SIL	PERV	2	QZ	5					SEE PREV. PG.
182																														
184			IPA								1																			
186											2																			
											2																			
187.9											2																			187.9 - 190.8 : BXH
188					VFG	GRB			1		1	AR	PERV	2	CC	1	CLY	3	SER	3	SIL	PER	2	QZ	3					BRECCIA W/ 40% MONZO
			BXH																											40% XP
190																														20% QZ CLASTS & VNS
190.8																														CALC VLTS & IN FRAX
					VFG	GRB																								190.8 - 203.65: XP
192			XP																											FOLIATED BUT IRRATIC - NOT CONSISTENT
																														DEFORMED, LOCALLY SHEARED
194																														PATCHY SILICIN
195																														CLAY & SERIC. THRU-OUT ALSO CHLORITE
																														LOCALLY ABUNDANT PO
																														DISSEM. PY

PREDATOR GROUP

PROJECT: _____ HOLE_ID: CC11-50 LOGGED BY: M.McGINNIS DATE: 7 JULY 11

INTERVAL	STRUCTURE	LITHOLOGY	ROCKCODE	MODIFYCODE	GRAIN_SIZE	COLOR	OXIDE_CODE	SULF1	SULF1_PCT CODE	SULF2	SULF2_PCT CODE	ALT-1	ALT-1_FORM	ALT-1_INT	ALT-1_VEIN_TYPE	ALT-1_VEIN_%	ALT-1_MIN1	ALT-1_MIN1_PCT CODE	ALT-1_MIN2	ALT-1_MIN2_PCT CODE	ALT-2	ALT-2_FORM	ALT-2_INT	ALT-2_VEIN_TYPE	ALT-2_VEIN_%	ALT-2_MIN1	ALT-2_MIN1_PCT CODE	ALT-2_MIN2	ALT-2_MIN2_PCT CODE	COMMENTS / DESCRIPTION
195								PO	1	PY	1	AR	PERV	2			CLY	3	SER	3	SIL	PAT	2	QZ	3					SEE PREV PG.
196		FOL @ 45°	Xp						3		1																			
									3		1																			
198		FOL @ 30°							3		1																			
									3		1																			
200			Xp						3		2																			
									2		1																			
202									1		1																			
									1		1																			
		203.65																												
204				VEG	GRB	0		PO	1	PY	1	AR	PERV	3			SER	5	CLY	3	SIL	PAT	2	QZ	5					203.65 – BXM : Xp BRECCIA
									1		1																			90% Xp CLASTS & DEFORMED BEDS
206			BXM						1		1																			10% QZ CLASTS & VLTS
									2		2																			Xp IS ARG. ALT'D W/ PALE GREEN
208									2		2																			SERICITE & BROWN BIOTITE
									1		1																			LOCAL ZONES W/ ± 2% Po + Py
																														CHLORITE THRU OUT CALC IN FRAX
210																														PATCHY SILIC'N - MOD

PREDATOR GROUP

PROJECT: _____ HOLE_ID: CC11-50 LOGGED BY: M. McGINNIS DATE: 7 JULY 11

		GRAPHIC		LITHOLOGY					MINERALIZATION				ALTERATION-1								ALTERATION-2									
	INTERVAL	STRUCTURE	LITHOLOGY	ROCKCODE	MODIFYCODE	GRAIN_SIZE	COLOR	OXIDE_CODE	SULF1	SULF1_PCT CODE	SULF2	SULF2_PCT CODE	ALT-1	ALT-1_FORM	ALT-1_INT	ALT-1_VEIN_TYPE	ALT-1_VEIN_%	ALT-1_MIN1	ALT-1_MIN1_PCT CODE	ALT-1_MIN2	ALT-1_MIN2_PCT CODE	ALT-2	ALT-2_FORM	ALT-2_INT	ALT-2_VEIN_TYPE	ALT-2_VEIN_%	ALT-2_MIN1	ALT-2_MIN1_PCT CODE	ALT-2_MIN2	ALT-2_MIN2_PCT CODE	COMMENTS / DESCRIPTION
210						VFG	GRB	0	PO	1	PY	1	AR	PERV	3			SER	5	CLY	3	SIL	PAT	2	QZ	5					SEE PREV. PG.
										1		1																			
212				BXM	B					1		1																			
										1		1																			
214					B					3		2																			
										3		2																			
216										1		1																			
										1		1																			
218										3		2																			
				BXM	B			V		3		2																			
220					B			1		1		2						SER	4	CLY	3	SIL	PAT	3	QZ	3					
								1		1		1																			
222								1		1		1																			
								1		0		↓																			
224						↓	↓	0		3		3			↓	QZ PY/PO	60	↓		↓				↓		QZ	60					224 : 20 cm QZ · PY · PO VEIN
225																															

PREDATOR GROUP

PROJECT: _____ HOLE_ID: CC11-50 LOGGED BY: M. McGINNIS DATE: 8 JULY 11

INTERVAL	STRUCTURE	LITHOLOGY	ROCKCODE	MODIFYCODE	GRAIN_SIZE	COLOR	OXIDE_CODE	SULF1	SULF1_PCT CODE	SULF2	SULF2_PCT CODE	ALT-1	ALT-1_FORM	ALT-1_INT	ALT-1_VEIN_TYPE	ALT-1_VEIN_%	ALT-1_MIN1	ALT-1_MIN1_PCT CODE	ALT-1_MIN2	ALT-1_MIN2_PCT CODE	ALT-2	ALT-2_FORM	ALT-2_INT	ALT-2_VEIN_TYPE	ALT-2_VEIN_%	ALT-2_MIN1	ALT-2_MIN1_PCT CODE	ALT-2_MIN2	ALT-2_MIN2_PCT CODE	COMMENTS / DESCRIPTION
225			BXM		VFG	GRGLD		PY	1	PD	0	ARG	PERV	2			CLY	2	SER	3										
226																														
227			227																											227 - END OF HOLE
228			XP																											XP - SHEARED, DEFORMED PERV ARG ALT SER THRUOUT PY GREENISH-GRAY MINOR QZ VLTS PATCHY LOCAL SILIC'N
230											1																			
232						GRGH		PY	3	PD	2																			231.9 : 4cm ZONE OF QZ-PY-PD
				B					1		1	ARG	PERV	3			CLY	3												
234				B					1		0			3																
				B										3																
236			XP	B										3																235.5 : 5cm ZONE OF GRAPHITIC PHYLLITE
														3																
238														2			CLY	2												
														2																
240				B										2																

246.89 T.D.

PREDATOR GROUP

PROJECT: _____ HOLE_ID: CC11-50 LOGGED BY: M. MCGINNIS DATE: 8 JULY 11

INTERVAL	GRAPHIC: STRUCTURE	GRAPHIC: LITHOLOGY	LITHOLOGY: ROCKCODE	LITHOLOGY: MODIFYCODE	LITHOLOGY: GRAIN_SIZE	LITHOLOGY: COLOR	LITHOLOGY: OXIDE_CODE	MINERALIZATION: SULF1	MINERALIZATION: SULF1_PCT CODE	MINERALIZATION: SULF2	MINERALIZATION: SULF2_PCT CODE	ALTERATION-1: ALT-1	ALT-1_FORM	ALT-1_INT	ALT-1_VEIN_TYPE	ALT-1_VEIN_%	ALT-1_MIN1	ALT-1_MIN1_PCT CODE	ALT-1_MIN2	ALT-1_MIN2_PCT CODE	ALTERATION-2: ALT-2	ALT-2_FORM	ALT-2_INT	ALT-2_VEIN_TYPE	ALT-2_VEIN_%	ALT-2_MIN1	ALT-2_MIN1_PCT CODE	ALT-2_MIN2	ALT-2_MIN2_PCT CODE	COMMENTS / DESCRIPTION
240				B	VFG	GRY	0	PY	1	PO	0	ARG	PERV	3			CLY	3	SER	3										Xp : SHEARED, DEFORMED IRREG. FOLN TR. PY PERV ARG ALT
														3															
242			Xp											3																	
												ARG	PERV	2			CLY	2	SER	2										
244														2																
														2																
246														2																
			246.89 T.D.																											246.89 T.D.

PREDATOR GROUP

PROJECT: CLEARCREEK HOLE_ID: CC11-051 LOGGED BY: GREENAW DATE: JULY 13, 2011

INTERVAL	STRUCTURE	LITHOLOGY	ROCKCODE	MODIFYCODE	GRAIN_SIZE	COLOR	OXIDE_CODE	SULF1	SULF1_PCT CODE	SULF2	SULF2_PCT CODE	ALT-1	ALT-1_FORM	ALT-1_INT	ALT-1_VEIN_TYPE	ALT-1_VEIN_%	ALT-1_MIN1	ALT-1_MIN1_PCT CODE	ALT-1_MIN2	ALT-1_MIN2_PCT CODE	ALT-2	ALT-2_FORM	ALT-2_INT	ALT-2_VEIN_TYPE	ALT-2_VEIN_%	ALT-2_MIN1	ALT-2_MIN1_PCT CODE	ALT-2_MIN2	ALT-2_MIN2_PCT CODE	COMMENTS / DESCRIPTION
			IPA																											
168				B	VFG	GYD		PY	1	PO	1	Si	PER	2	Qz	2%	Qz	2												167.50 - STRONGLY BX, BLEBS OF PO.
169															Qz	7%														
170			BXH																											169.2 – 169.95 – Qz BX
171						GR															ARB	PERV	1			CL	1	CC SER	1	– CL+CC VNLTS
172																														
173																														
174			BXH																											
175																														SOME PO IN SOME Qz VNS (<1%)
176																					ARB	PERV	2			CL	2	CC SER	1	175.85 – 176 – LITTLE GOUGE
177																														– FOWS BLEBS OF PO
178			BXH	B																										
179																														
180																														
181																														
182																														181.36 – 183.6 – V. BROKEN – AVG SIZE ~2"

PROJECT: CLEAR CREEK HOLE_ID: CC11-051 LOGGED BY: GREENLAW DATE: JULY 11, 2011

PREDATOR GROUP

INTERVAL	GRAPHIC: STRUCTURE	GRAPHIC: LITHOLOGY	LITHOLOGY: ROCKCODE	LITHOLOGY: MODIFYCODE	LITHOLOGY: GRAIN_SIZE	LITHOLOGY: COLOR	LITHOLOGY: OXIDE_CODE	MINERALIZATION: SULF1	MINERALIZATION: SULF1_PCT CODE	MINERALIZATION: SULF2	MINERALIZATION: SULF2_PCT CODE	ALTERATION-1: ALT-1	ALTERATION-1: ALT-1_FORM	ALTERATION-1: ALT-1_INT	ALTERATION-1: ALT-1_VEIN_TYPE	ALTERATION-1: ALT-1_VEIN_%	ALTERATION-1: ALT-1_MIN1	ALTERATION-1: ALT-1_MIN1_PCT CODE	ALTERATION-1: ALT-1_MIN2	ALTERATION-1: ALT-1_MIN2_PCT CODE	ALTERATION-2: ALT-2	ALTERATION-2: ALT-2_FORM	ALTERATION-2: ALT-2_INT	ALTERATION-2: ALT-2_VEIN_TYPE	ALTERATION-2: ALT-2_VEIN_%	ALTERATION-2: ALT-2_MIN1	ALTERATION-2: ALT-2_MIN1_PCT CODE	ALTERATION-2: ALT-2_MIN2	ALTERATION-2: ALT-2_MIN2_PCT CODE	COMMENTS / DESCRIPTION
3.05	FRAC@ 55°TCA		CAS																												0-3.05 - CASING, NO RECOVERY.
4				B	FMG	OGY	3			PO	1	SI	PERV	1	QTZ	10%	QTZ	1													3.05-21.5 - HIGHLY OXIDIZED, BROKEN BXH IN VARYING RATIOS OF QTZ : MONZ : XP.
5																															3.05-12 M BXH: 75% MONZ, 15% QTZ : 10% XP. - FRAC@70TCA & 55TCA - PO OCCURS IN MINOR BLEBS IN MONZ, TR-1% - NO CARBONATE IN - QTZ VEINS OF RANDOM ORIENTATION
6	FRAC @ 35TCA		BXH																												
7																															
8																															
9	FRAC @ 60° TCA																														
10																															
11																															
12			BXH																												
13					FG	OWH	3	PY	1							15%															12.2-19 - BXH: INCR TOXP CONTENT UP MONZ 20%; XP 60%, QTZ: 20% - PASS PY IN XP ASSOC W FOL
14	FOL @ N55°W					OGY																									
15																															
16			BXH																												15.80-18 - INCR INSILICIFICATION & COMPETENCY IN ROCK
17							2							2					2												

PREDATOR GROUP

PROJECT: CLEAR CREEK HOLE_ID: CC11-05 1 LOGGED BY: GREENLAW DATE: JULY 11, 2011

INTERVAL	STRUCTURE	LITHOLOGY	ROCKCODE	MODIFYCODE	GRAIN_SIZE	COLOR	OXIDE_CODE	SULF1	SULF1_PCT CODE	SULF2	SULF2_PCT CODE	ALT-1	ALT-1_FORM	ALT-1_INT	ALT-1_VEIN_TYPE	ALT-1_VEIN_%	ALT-1_MIN1	ALT-1_MIN1_PCT CODE	ALT-1_MIN2	ALT-1_MIN2_PCT CODE	ALT-2	ALT-2_FORM	ALT-2_INT	ALT-2_VEIN_TYPE	ALT-2_VEIN_%	ALT-2_MIN1	ALT-2_MIN1_PCT CODE	ALT-2_MIN2	ALT-2_MIN2_PCT CODE	COMMENTS / DESCRIPTION
18			BXH		FG	OGY	2	PY	1			Si	PERV	2	Qz	15	Qz	2												19 - 33: BXH: XP ≥ 80%, Qz ≥ 15% MON2 = 5% ↳ AREAS OF FAIRLY WELL PRESERVED XP INTERSPERSED W/ BRECCIATED MON2, Qz & XP. - SHOT THROUGH W/ Qz - MTX CLASTS VARY FROM V. ANG TO ROUNDED. - EVIDENCE OF FOLDING/FOUND IN FOL MOVEMENT
19	FRAC @75 TCA			B			3							1				1												
20				B																										- SHREDDY BIOTITE W/IN MON2
21	FOL @55TCA			B																										
22			BXH	FOL			2	PY	1																					21.50 - 22.40 - FOLLIATION @ ~55TCA ↳ CONSISTENT @ PREV. MSMNT 21-28 - FRAC @ 75 TCA IRREG SPAC UPTO 4/m
23																														22-26 - POWER Qz, BUT LARGER
24																														
25	FRAC @55TCA																													
26																														25-31 - FRAC @ 55TCA IRREG SPAC, UPTO 3/m
27																5%														
28			BXH																											
29																														
30																														
31																15%														
32																														STILL NO CC IN SYSTEM

PREDATOR GROUP

PROJECT: CLEAR CREEK HOLE_ID: CC11-051 LOGGED BY: GREENLAW DATE: JULY 11, 2011

INTERVAL	STRUCTURE	LITHOLOGY	ROCKCODE	MODIFYCODE	GRAIN_SIZE	COLOR	OXIDE_CODE	SULF1	SULF1_PCT CODE	SULF2	SULF2_PCT CODE	ALT-1	ALT-1_FORM	ALT-1_INT	ALT-1_VEIN_TYPE	ALT-1_VEIN_%	ALT-1_MIN1	ALT-1_MIN1_PCT CODE	ALT-1_MIN2	ALT-1_MIN2_PCT CODE	ALT-2	ALT-2_FORM	ALT-2_INT	ALT-2_VEIN_TYPE	ALT-2_VEIN_%	ALT-2_MIN1	ALT-2_MIN1_PCT CODE	ALT-2_MIN2	ALT-2_MIN2_PCT CODE	COMMENTS / DESCRIPTION
33	FRACT @ 15TCA				FG	OGY	2					Si	PERV	1	Qz	10%	Qz	1												
34			BXH													15%														33 - 56.54 INCR IN MONZ IN BXH - MONZ - 65% Qz - 15% XP - 30%
35					FMG					PO	1																			L MONZ 'MTX' GENERALLY QUITE FRESH, BUT SILICIFIED ~~MONZ~~
36																														35.80 - 38.50 - ZONE OF INCR. OX ~~BX~~ - STARTS OFF AS SUB ROUNDED & SUB-ANGULAR MONZ, XP & Qz FRAGMENTS W MASHED UP XP MTX.
37	FRACT @ 55TCA			B			2									40%														N36.92 - BX IS MORE ANGULAR W Qz MTX 37.30 - 38.20 - V. BROKEN UP & OXIDIZED
38				B		OR	3									70%														
39											2					15%														2cm THICK BAND OF MASSIVE PO + PY ABSCE W Qz VN, ALSO A FEW ~3cm BLEBS
40						GY	1	PY	1			Si	PERV	2			QZ	2												N39m - Start to see CARB VNLTS. ~0.5% - PO + PY BLEBS & SOME DISS.
41			BXH																											
42																														
43																														- PREDOMINANTLY MONZ, BUT INTERSPERSED W BX XP & Qz.
44	FRACT @ 25TCA																													- BLEBBY PO IN MONZ
45																														
46																														
47																														

210

2010/6/19.

PREDATOR GROUP

PROJECT: CLEAR CREEK HOLE_ID: CC11-051 LOGGED BY: GREENLAW DATE: JULY 11, 2011

INTERVAL	STRUCTURE	LITHOLOGY	ROCKCODE	MODIFYCODE	GRAIN_SIZE	COLOR	OXIDE_CODE	SULF1	SULF1_PCT CODE	SULF2	SULF2_PCT CODE	ALT-1	ALT-1_FORM	ALT-1_INT	ALT-1_VEIN_TYPE	ALT-1_VEIN_%	ALT-1_MIN1	ALT-1_MIN1_PCT CODE	ALT-1_MIN2	ALT-1_MIN2_PCT CODE	ALT-2	ALT-2_FORM	ALT-2_INT	ALT-2_VEIN_TYPE	ALT-2_VEIN_%	ALT-2_MIN1	ALT-2_MIN1_PCT CODE	ALT-2_MIN2	ALT-2_MIN2_PCT CODE	COMMENTS / DESCRIPTION
48			BXH		FMG	GY	1	PY	1	Po	2	Si	ACRV	2	Qz	10%	Qz	2												
49																														48 - 56.5 M - ↑ IN MONZ. ~70% MONZ (UP TO 80% IN SOME CASES) +15% Qz, +15% XP
50	FRACT h @ 45TCA																													- PY & PO OCCURS AS BLEBS IN MONZ & Qz. - MONZONITE QUITE FRESH, BUT INTERJECTED BY ZONES CONTAINING XP & Qz FRAG
51																														
52																15%														
53							1																							
54	FRACT N @ 25TCA		BXH				1																	CC	1%					
55																														
56																														HUGE BLEBS OF PY & PO (ABOUT 1:100 RATIO) FROM 56.0 - 56.22 IN A Qz VN. *
57							1		2		3																			56.54 - BXH - SWITCH FROM PREDOMINANTLY MONZ TO PREDOMINANTLY XP. 75% XP, 20% Qz - 5% MONZ
58					FG	GYD			1		2																			57.8 - 58. → INCR OF FISSILITY
59	FRAC N @ 50TCA										1					20%								CC	1%					57.5 - 59 → ~60% IS Qz MTX BXW XP & SOME MONZ 'CLASTS' - SMALL INCR IN CC IN SYSTEM. 1 ANGULAR FRAG.
60			BXH													10%														
61																														
62																														

PREDATOR GROUP

PROJECT: CLEAR CREEK HOLE_ID: CC11-051 LOGGED BY: GREENLAW DATE: JULY 11, 2011

INTERVAL	STRUCTURE	LITHOLOGY	ROCKCODE	MODIFYCODE	GRAIN_SIZE	COLOR	OXIDE_CODE	SULF1	SULF1_PCT CODE	SULF2	SULF2_PCT CODE	ALT-1	ALT-1_FORM	ALT-1_INT	ALT-1_VEIN_TYPE	ALT-1_VEIN_%	ALT-1_MIN1	ALT-1_MIN1_PCT CODE	ALT-1_MIN2	ALT-1_MIN2_PCT CODE	ALT-2	ALT-2_FORM	ALT-2_INT	ALT-2_VEIN_TYPE	ALT-2_VEIN_%	ALT-2_MIN1	ALT-2_MIN1_PCT CODE	ALT-2_MIN2	ALT-2_MIN2_PCT CODE	COMMENTS / DESCRIPTION
63			BXH		FG	GYD	1	PY	1	PO	2	Si	PER	2	Qz	15%	Qz	2												
64																														
65			GG	B			2					AR	PERV	2			CLY	3												64 – 65.5 – HIGHLY BROKEN UP, FISSILE GOUGE ZONE, CLAYRICH
66			BXH																											65.5–68.3 – ZONE OF INTENSE BX & ALTERED – QUITE BROKEN UP & CLAYRICH – Qz MTX OF XP & MONZ ANG. FRAGMENTS.
67															Qz	15%														
68							1																							67.80 – PO MS BAND, ~1.5 cm wide
69			BXH					PY	1	PO	2	Si	PER	1		10%	Qz	1												
70						GY										20%														69.45 – 70.80 – ANOTHER 'Qz MTX' BX W XP & MONZ.
71																														
72						GYD																								71.2 – 77 – ROCKS HAVE A MAROON – DARK GREY HUE. – ZONE OF INTENSE BX, POSSIBLE GOUGE FROM 72.3 – 72.9.
73				B		GY						AR	PER	1	CC	3%	CLY	2												
74			BXH			GYD		PY	1	PO	1	Si	PER	1	CC	2%	Qz	1												
75									2						Qz	5%								CC	1%					
76									1																					
77																														

PREDATOR GROUP

PROJECT: CLEAR CREEK HOLE_ID: CC11-051 LOGGED BY: GREENLAW DATE: JULY 11, 2011

	GRAPHIC		LITHOLOGY					MINERALIZATION				ALTERATION-1									ALTERATION-2									
INTERVAL	STRUCTURE	LITHOLOGY	ROCKCODE	MODIFYCODE	GRAIN_SIZE	COLOR	OXIDE_CODE	SULF1	SULF1_PCT CODE	SULF2	SULF2_PCT CODE	ALT-1	ALT-1_FORM	ALT-1_INT	ALT-1_VEIN_TYPE	ALT-1_VEIN_%	ALT-1_MIN1	ALT-1_MIN1_PCT CODE	ALT-1_MIN2	ALT-1_MIN2_PCT CODE	ALT-2	ALT-2_FORM	ALT-2_INT	ALT-2_VEIN_TYPE	ALT-2_VEIN_%	ALT-2_MIN1	ALT-2_MIN1_PCT CODE	ALT-2_MIN2	ALT-2_MIN2_PCT CODE	COMMENTS / DESCRIPTION
78					FG	GYD		PY	1	PO	1	S	PERV	2	QZ	5% QZ								CC	PO					
79			BXH	B				PY	1	PO	3																			LARGE BLEBS OF PO IN QZ VEINS
80				↓							1																			PY 80 - INTENSE BRECCIATION BY PRECEEDING SMALL GOUGE ZONE (80.20-80.23) L BX HAS ROUNDED & FRAC CLASTS OF MONZ
81									1																					XP2 QZ3 IN A GROUND UP XP MTX, DK GYN MAROON HUE, SIMILAR TO BX @ 71m.
82																														80.90 - 81.25 - INTENSE BX IN MORE COMPETENT ROCK NO GOUGE - XP PRIM TO LARGER ROUNDED (UP TO 10cm) MONZ, QZ & XP CLASTS.
83			BXH	B							↓																			
84	FRAC @ 35 TCA										2																			
85											1																			
86								PY	1	PO	3																			SULFIDES OCCUR IN MAS FINELY DISS IN XP
87			BXH							PY	1																			
88																														
89																					AR	HND	2			CX	ZO	SER	1	
90				↓					↓		↓																			
91									2		2																			
92				B	↓	↓		↓	1	↓	1	↓	↓	↓	↓	↓	↓	↓	↓					↓	↓						

PREDATOR GROUP

PROJECT: CLEAR CREEK HOLE_ID: CC 11-05 LOGGED BY: GREENLAN DATE: JULY 11, 2011

INTERVAL	STRUCTURE	LITHOLOGY	ROCKCODE	MODIFYCODE	GRAIN_SIZE	COLOR	OXIDE_CODE	SULF1	SULF1_PCT CODE	SULF2	SULF2_PCT CODE	ALT-1	ALT-1_FORM	ALT-1_INT	ALT-1_VEIN_TYPE	ALT-1_VEIN_%	ALT-1_MIN1	ALT-1_MIN1_PCT CODE	ALT-1_MIN2	ALT-1_MIN2_PCT CODE	ALT-2	ALT-2_FORM	ALT-2_INT	ALT-2_VEIN_TYPE	ALT-2_VEIN_%	ALT-2_MIN1	ALT-2_MIN1_PCT CODE	ALT-2_MIN2	ALT-2_MIN2_PCT CODE	COMMENTS / DESCRIPTION
93	FRAC @ 93.5 TCA			B	VFG	GYD		PY	1	PO	2.	Si	PER	2			Qz	2						CC	1%					92.0-92.15 - BLEBS OF PO IN Q3 VEIN.
94			BXH								1																			93.35-94 - BROKEN UP
95																														
96																														95.15 - SOME FOLLIATION SHOWS EVIDENCE OF MOVEMENT
97	7 FRAC @ 25 TCA																							CC	1%					- FRAGMENTS IN BRECCIA SMALLER & MORE ANGULAR (b/w 1-8cm) 95-104 - Q3 FRAGMENTS IN CORE, BUT NO REAL VEINS.
98			BXH																											
99																														
100																														
101																														101.92-102.88 - SIMILAR TO PURPLISH BX OF 71 & 79m - ZONE V. DISTURBED INCSC VNLTS. - MICR IN SULPHIDES
102																														
103				B							2														2%					
* 104																														
105			BHY		FG	GY					1														1%					FRACTURES @ 45 TCA.
106																														
107				B											Qz	2%														106-111.60 - STRONGLY BX W/ V. ANGULAR FRAGS OF XB & Q3 ~~[illegible]~~ W/ LARGER SUB-R MONZ X-CUT BY IRREGULAR Q3 & CC VNS. CC VNLTS X-CUT Q3 FRAGS & SOME Q3 VNS.

76-041-1

PREDATOR GROUP

PROJECT: CLEAR CREEK HOLE_ID: CC11-051 LOGGED BY: GREENLAW DATE: JULY 11, 2011

INTERVAL	STRUCTURE	LITHOLOGY	ROCKCODE	MODIFYCODE	GRAIN_SIZE	COLOR	OXIDE_CODE	SULF1	SULF1_PCT CODE	SULF2	SULF2_PCT CODE	ALT-1	ALT-1_FORM	ALT-1_INT	ALT-1_VEIN_TYPE	ALT-1_VEIN_%	ALT-1_MIN1	ALT-1_MIN1_PCT CODE	ALT-1_MIN2	ALT-1_MIN2_PCT CODE	ALT-2	ALT-2_FORM	ALT-2_INT	ALT-2_VEIN_TYPE	ALT-2_VEIN_%	ALT-2_MIN1	ALT-2_MIN1_PCT CODE	ALT-2_MIN2	ALT-2_MIN2_PCT CODE	COMMENTS / DESCRIPTION
108			BXH	B	VFG	GYD				Po	1	Si	PER	1	Qz	2%	Qz	1			AR	PAT	2	CC	1%	CLY	2			
109																														- 1 BLEB OF CPY ALONG A FRAC. 108.85 - Qz POVN ~ 2.5 cm @ 45 TCA.
110																														109 - 109.37 - PURPLE ISH MTX BX AGAIN. 109.37 - 109.65 - GOUGE ZONE
111	N FRAC @ 25 TCA											Si	PER	2			Qz	2			AR	PAT	3			CLY	2	CL	1	110.8 - 113 - JOINTS @ 25 TCA
112			IPA		FG	GY		PY	1	Po	1																			111.57 - 113.10: IPA, PRETTY FRESH, SHREDDY BIO SILICIFIED W BLEBS OF PO (≤1%)
113																														SAME PY & CL+CC VNLTS.
114	N FRAC @ 15 TCA		BXH		VFG	GYD															AR	PAT	1			CL	1			113.10 - 114.78 BXH (106 - 111.60) CL ALONG FRAC
115																							2			CL	2	CLY	2	114.78 - 118.80: IPA W SOME CL ALONG FRAC AS 111.57
116			IPA		FG	GY		PY	1																					
117																														
118																														
119																														118.80 - 121.36: ~~IPA~~ ~~AS 111.57~~ BXH AS 106 - 111.6
120	N FRAC @ 35 TCA		BXH	B	VFG	GYD									Qz	5%					PR	PAT	2			CL	1	CAL	1	
121																							1							
122			IPA		FG	GY		PY	1																					121.36 - 125.62: ~~IPA~~ ~~BXH~~ AS 111.57 IPA

PREDATOR GROUP

PROJECT: CURRAN CREEK HOLE_ID: CCH-051 LOGGED BY: GREENHAM DATE: JULY 11, 2011

	GRAPHIC		LITHOLOGY					MINERALIZATION				ALTERATION-1									ALTERATION-2									
INTERVAL	STRUCTURE	LITHOLOGY	ROCKCODE	MODIFYCODE	GRAIN_SIZE	COLOR	OXIDE_CODE	SULF1	SULF1_PCT CODE	SULF2	SULF2_PCT CODE	ALT-1	ALT-1_FORM	ALT-1_INT	ALT-1_VEIN_TYPE	ALT-1_VEIN_%	ALT-1_MIN1	ALT-1_MIN1_PCT CODE	ALT-1_MIN2	ALT-1_MIN2_PCT CODE	ALT-2	ALT-2_FORM	ALT-2_INT	ALT-2_VEIN_TYPE	ALT-2_VEIN_%	ALT-2_MIN1	ALT-2_MIN1_PCT CODE	ALT-2_MIN2	ALT-2_MIN2_PCT CODE	COMMENTS / DESCRIPTION
123	FRAC@ N 25 TCA		1PA		FG	GY		PO	1	PO	1	S	PER	1			CB	1												
124																														123.2 - JOINTED 25 TCA.
125																														
126			BXH		VFG	GYD																								125.62 - 129.50 - BXH - AC 100 - 111.6.
127																														
128	FRAC@ N 45 TCA				FG	GY																								127.50 - 142.20 - 1PA QS ↑↑ ↓↓ - UNIT V. CONSISTENT THROUGHOUT, FRESH; SILICIFIED UNTIL ~137 - 139 WHERE INC. PROPYLITIC ALT'N TO PROPYLITIC FRACT.
129								PO	1	PO	1	2									PR BAND	1				CL	1	CAL	1	
130			1PA																											134.45 - FRAGMENTS OF XDW/W 1PA.
131																														
132																					PER	2				CL	2	CAL	2	
133			1PA																											
134																														
135																					BAND	2				CL	2	CAL	2	135 - 139.46. - INCR'N BANDED PR ALT'N ASSOC'D W/ FRAC.
136																														
137																														

PREDATOR GROUP

PROJECT: CLEAR CREEK HOLE_ID: CC 11-058 LOGGED BY: GREENLAW DATE: JULY 11, 2011

INTERVAL	STRUCTURE	GRAPHIC LITHOLOGY	ROCKCODE	LITHOLOGY MODIFYCODE	LITHOLOGY GRAIN_SIZE	LITHOLOGY COLOR	LITHOLOGY OXIDE_CODE	MINERALIZATION SULF1	MINERALIZATION SULF1_PCT CODE	MINERALIZATION SULF2	MINERALIZATION SULF2_PCT CODE	ALTERATION-1 ALT-1	ALT-1_FORM	ALT-1_INT	ALT-1_VEIN_TYPE	ALT-1_VEIN_%	ALT-1_MIN1	ALT-1_MIN1_PCT CODE	ALT-1_MIN2	ALT-1_MIN2_PCT CODE	ALTERATION-2 ALT-2	ALT-2_FORM	ALT-2_INT	ALT-2_VEIN_TYPE	ALT-2_VEIN_%	ALT-2_MIN1	ALT-2_MIN1_PCT CODE	ALT-2_MIN2	ALT-2_MIN2_PCT CODE	COMMENTS / DESCRIPTION
138			IPA		FG	GY		PY	1	PO	1	SI	PERV	2			QZ	2			PR	RARB	1			CL	1	CAL	1	
139																														
140						CGR								1				1				ARAD	PER	3			CLY	2			139.46 – 142.63: INCR INT. ARAD.
141				B																										
142																														142.20 – 161.50 – INCR. PER WHITE/GREEN COLOUR, LOSS OF BX TXT. EVIDENT INCR IN CLAY CONTENT. - LOSS OF COMPETENCY IN ROCK. - SOMEWHERE IN THIS PORTION IS CONTACT W/ BXH
143																														
144					VFG	GYD								2	QZ	5%		2												
145			BXH	B																										BXH – 80% YP (grain up to 2cm) 15% QZ 5% MONZ
146				B																										- CLASTS VARY FROM N1cm to up to 7cm. SOME PY IN QZ VNS.
147			GFG			CGYR						AR	PER	3	CC	2%	CLY	3	CL	1										146.50 – 147.95 – SOLVER ZONE OF INTENSE AR ALTN, SOME EVIDENCE OF MOVEMENT - SLICKENSIDES ON SURFACES. - INCR CLAY CONT. CLAY FRAC, 1% content
148				B		GYD		CP	1	PO	1																			- LOSS OF CORE B/W 147.95 – 148.2
149			BXH																											149.70
150								PY	1			SI	PER	2	QZ	5%	QZ	2			DR	PER	1	CC	2%	CL	1	CAL	1	148.20 – 148.82 – CHUNK OF MONZ 148.64 – CPY ON FRACTURE IN MONZ
151				B																										148.80 – BXH W/ LARGE FRAGMENTS OF IPA
152				B																										

PREDATOR GROUP

PROJECT: CLEAR CREEK HOLE_ID: CC 11-052 LOGGED BY: GREENLAW DATE: JULY 11, 2011

INTERVAL	GRAPHIC: STRUCTURE	GRAPHIC: LITHOLOGY	LITHOLOGY: ROCKCODE	LITHOLOGY: MODIFYCODE	LITHOLOGY: GRAIN_SIZE	LITHOLOGY: COLOR	LITHOLOGY: OXIDE_CODE	MINERALIZATION: SULF1	MINERALIZATION: SULF1_PCT CODE	MINERALIZATION: SULF2	MINERALIZATION: SULF2_PCT CODE	ALTERATION-1: ALT-1	ALT-1_FORM	ALT-1_INT	ALT-1_VEIN_TYPE	ALT-1_VEIN_%	ALT-1_MIN1	ALT-1_MIN1_PCT CODE	ALT-1_MIN2	ALT-1_MIN2_PCT CODE	ALTERATION-2: ALT-2	ALT-2_FORM	ALT-2_INT	ALT-2_VEIN_TYPE	ALT-2_VEIN_%	ALT-2_MIN1	ALT-2_MIN1_PCT CODE	ALT-2_MIN2	ALT-2_MIN2_PCT CODE	COMMENTS / DESCRIPTION
153					VFG	GYD				Po	1	Si	PER	2	QPO	2%	Qz	2			AR	PER	2	CC	2%	CL	1	CLY	2	Mottled textures IN BX. - STRONGLY BROKEN UP. - 40% Qz
154			BXH	B																										
155				B																										
156																														
157																														
158																														
159			BXH	B								Si	PER	1			Qz	1												159 - 164 - ROCK V. BROKEN ? ALT'D. W/ CLAY
160																														
161																														
162					FG	GY		Py	1																					161.50 - 167.50 - IPA, STRONG ALT'N IN PLACES, V. BROKEN UP, SOME BLEBS Po + Py & SOME DISS (TOTAL 1%)
163			IPA												Qz	2%														
164																														
165														2				2												165 - STRONG ALT'N HALO AROUND CALCITE
166																														
167																														

PREDATOR GROUP

PROJECT: CLEAR CREEK HOLE_ID: CC11-057 LOGGED BY: G BOSWELL DATE: JULY 13, 2011

	GRAPHIC		LITHOLOGY					MINERALIZATION				ALTERATION-1									ALTERATION-2									
INTERVAL	STRUCTURE	LITHOLOGY	ROCKCODE	MODIFYCODE	GRAIN_SIZE	COLOR	OXIDE_CODE	SULF1	SULF1_PCT CODE	SULF2	SULF2_PCT CODE	ALT-1	ALT-1_FORM	ALT-1_INT	ALT-1_VEIN_TYPE	ALT-1_VEIN_%	ALT-1_MIN1	ALT-1_MIN1_PCT CODE	ALT-1_MIN2	ALT-1_MIN2_PCT CODE	ALT-2	ALT-2_FORM	ALT-2_INT	ALT-2_VEIN_TYPE	ALT-2_VEIN_%	ALT-2_MIN1	ALT-2_MIN1_PCT CODE	ALT-2_MIN2	ALT-2_MIN2_PCT CODE	COMMENTS / DESCRIPTION
183			BXH	B	VFG	GRY						Si	PER	1			Qtz	1												
184				↓	↓	↓							↓	↓			↓	↓												
185												Si	PER	2	Qtz	40%	Qtz	2			AR	PRT	1			ay	1	a	1	
186								R4	1	Po	2				↓	↓		↓				↓	↓	↓			↓	↓	↓	↓	RARE - 185.85: Qtz BX w BLEBS OF PO & PY & DISS PO - ELONGATED GRAINS HAVE PREFERRED ORIENTATION
187						↓		R4	1	B	1					15%														FRACTURES @ 65 TCA
188						GR				↓	↓					↓														
189						↓																								FRACTURES @ 30 TCA
190									↓																					190 - ___ - GOES BACK & FORTH B/W Qtz BX & BXH - BLEBS OF PO & PY
191						GYP			2																					
192			BXH			↓			↓																					
193			↓																											193 - ~~193.6~~ - ROCK BECOMES THICK BX W SMALLER FRAGMENTS & MORE DISPLACED QtzVNS - ELASTS MORE TENSELY PACKED, LESS MTX - SOME CPY @ 193 (PY+PO)
194																														
195																														
196																														- PRECEDES QtzVNS, VN/XN PRECEDES MQNZ
197														1		TR%														

PREDATOR GROUP

PROJECT: CLEAR CREEK HOLE_ID: CC11-051 LOGGED BY: GREENLAW DATE: JULY 13, 2011

INTERVAL	STRUCTURE	LITHOLOGY	ROCKCODE	MODIFYCODE	GRAIN_SIZE	COLOR	OXIDE_CODE	SULF1	SULF1_PCT CODE	SULF2	SULF2_PCT CODE	ALT-1	ALT-1_FORM	ALT-1_INT	ALT-1_VEIN_TYPE	ALT-1_VEIN_%	ALT-1_MIN1	ALT-1_MIN1_PCT CODE	ALT-1_MIN2	ALT-1_MIN2_PCT CODE	ALT-2	ALT-2_FORM	ALT-2_INT	ALT-2_VEIN_TYPE	ALT-2_VEIN_%	ALT-2_MIN1	ALT-2_MIN1_PCT CODE	ALT-2_MIN2	ALT-2_MIN2_PCT CODE	COMMENTS / DESCRIPTION
198			BXH		VFG	GYD		PY	2	PO	1	Si	PER	1	Qz	1%	Qz	1												
199			GG	B	↓	↓						AR	PER	2			CL	2	CLY	1										- CONTACT B/W BXH & MONZ MARKED BY GOUGE ZONE ALT'D W/ CL & CLY.
200				B	FG	GY		PY	2	PO	1	Si	PER	2	CC	1%	Qz	2			AR	PER	1			CL	1	CLY		CHLORITE /C ALICITE VNLTS.
201				B																				CL	1%					
202	FRAC @ 1" SS TCA		IPA																											
203																														V. TRACE CPY ALONG SOME FRAC PLANES 203 - 227.08 Qz CLASTS & XP + IPA, U FEW Qz VNS, SOME CC & PY VNLTS.
204					VFG	GYD																								204.78 - 204.03 - BIG 'CLAST' OF IPA W/ VNLTS PO.
205			BXH																											
206											2																			
207																														
208																														
209				B										↓																
210			BXH	B										1				1						CL	1%					
211				↓										↓				↓						CC	1%					
212					↓	↓		↓	↓	↓	↓	↓	↓	2	QPO	40%	↓	2												210.9 - 211.75 - Large Qz vein W/ BLEBS OF MASSIVE PO + PY - V PY @ 5% CPY

V PY @ 2% PO
V PY @ 3% PY

PREDATOR GROUP

PROJECT: CLEAR CREEK HOLE_ID: CC11-051 LOGGED BY: GREENLAW DATE: JULY 13, 2011

INTERVAL	STRUCTURE	GRAPHIC LITHOLOGY	ROCKCODE	LITHOLOGY MODIFYCODE	GRAIN_SIZE	COLOR	OXIDE_CODE	MINERALIZATION SULF1	SULF1_PCT CODE	SULF2	SULF2_PCT CODE	ALTERATION-1 ALT-1	ALT-1_FORM	ALT-1_INT	ALT-1_VEIN_TYPE	ALT-1_VEIN_%	ALT-1_MIN1	ALT-1_MIN1_PCT CODE	ALT-1_MIN2	ALT-1_MIN2_PCT CODE	ALTERATION-2 ALT-2	ALT-2_FORM	ALT-2_INT	ALT-2_VEIN_TYPE	ALT-2_VEIN_%	ALT-2_MIN1	ALT-2_MIN1_PCT CODE	ALT-2_MIN2	ALT-2_MIN2_PCT CODE	COMMENTS / DESCRIPTION
213			BXH		FG	GYD		Py	1	Po	2	Si	PER	2	CC	1%	Qz	2						CL	1%					BXH - 213 - 227.08 CONTINUATION OF DENSE, DARK MTX RX - LOTS OF QZ IN THE SYSTEM - VEINING & FRACTURED PREVIOUS VEINS. - THIS BX SEEMS TO HAVE A CONSISTENT PY N 1%, PO N 1-2% & TR. CPY BLEBS.
214																														
215																														
216				B																										2K - 227.08 - ALTERNATES B/W LARGE FRAGMENTS OF XP, TO BX TO LG FRAG IPB
217														1				2												
218																														
219			BXH																											
220																														
221																						AR	PER	1			CLY	1	CAL	1
222			GG	B																				3			CLY	3	CAL	1
223			BXH		FG	GYD		Py	1	Po	2	Si	PER	1			Qz	1						1				1		
224																														
225																														
226						GR																								
227.08				EOH				EOH				EOH																		

PREDATOR GROUP

PROJECT: CLEAR CREEK HOLE_ID: CC 11.052 LOGGED BY: L GREEN LANN DATE: JULY 9, 2011

* TOTAL Qz = ALT Qz + VEIN Qz.

INTERVAL (m)	GRAPHIC: STRUCTURE	GRAPHIC: LITHOLOGY	LITHOLOGY: ROCKCODE	LITHOLOGY: MODIFYCODE	LITHOLOGY: GRAIN_SIZE	LITHOLOGY: COLOR	LITHOLOGY: OXIDE_CODE	MINERALIZATION: SULF1	MINERALIZATION: SULF1_PCT CODE	MINERALIZATION: SULF2	MINERALIZATION: SULF2_PCT CODE	ALTERATION-1: ALT-1	ALTERATION-1: ALT-1_FORM	ALTERATION-1: ALT-1_INT	ALTERATION-1: ALT-1_VEIN_TYPE	ALTERATION-1: ALT-1_VEIN_%	ALTERATION-1: ALT-1_MIN1	ALTERATION-1: ALT-1_MIN1_PCT CODE	ALTERATION-1: ALT-1_MIN2	ALTERATION-1: ALT-1_MIN2_PCT CODE	ALTERATION-2: ALT-2	ALTERATION-2: ALT-2_FORM	ALTERATION-2: ALT-2_INT	ALTERATION-2: ALT-2_VEIN_TYPE	ALTERATION-2: ALT-2_VEIN_%	ALTERATION-2: ALT-2_MIN1	ALTERATION-2: ALT-2_MIN1_PCT CODE	ALTERATION-2: ALT-2_MIN2	ALTERATION-2: ALT-2_MIN2_PCT CODE	COMMENTS / DESCRIPTION
2.13			CAS																											0 - 2.13 m - Casing, No recovery
3				B	FMG	OGY	3	PY	2			SI	PER	2	Qz	40%	Qz	4												2.8 - 3.05 - thick, irregular Qz. vein. 2.13 - 4.9 m - core quite broken up
4			BXH	B																										2.13 - 10.5 BXH w 60% MONZ, + 35% ARG 5% Qz vns, - Monzonite content dec. w depth
5				B																										- Small blebs (<1mm) of PY in MONZ VFG diss PY in phyllite - Some small blebs of PO in MONZ
6																														
7	Fract 35°																													
8			BXH							PO	1				QAS	1%														7.7m - fract @35°. 7.7m - Qz vein w arsenic py blebs.
9																														
10				B																										
11				B	FG										Qz	2%														10.5 - Decrease in monzonite, 30% MON, 65% ARG 5% Qz veins
12							✓																							
13			BXH				2																							
14																														
15																														
16																														

Page 1 of ___

PREDATOR GROUP

PROJECT: CLEAR CREEK HOLE_ID: CC11-052 LOGGED BY: L. GREENLAW DATE: JULY 9, 2011

INTERVAL	GRAPHIC: STRUCTURE	GRAPHIC: LITHOLOGY	GRAPHIC: ROCKCODE	LITHOLOGY: MODIFYCODE	LITHOLOGY: GRAIN_SIZE	LITHOLOGY: COLOR	LITHOLOGY: OXIDE_CODE	MINERALIZATION: SULF1	MINERALIZATION: SULF1_PCT CODE	MINERALIZATION: SULF2	MINERALIZATION: SULF2_PCT CODE	ALTERATION-1: ALT-1	ALTERATION-1: ALT-1_FORM	ALTERATION-1: ALT-1_INT	ALTERATION-1: ALT-1_VEIN_TYPE	ALTERATION-1: ALT-1_VEIN_%	ALTERATION-1: ALT-1_MIN1	ALTERATION-1: ALT-1_MIN1_PCT CODE	ALTERATION-1: ALT-1_MIN2	ALTERATION-1: ALT-1_MIN2_PCT CODE	ALTERATION-2: ALT-2	ALTERATION-2: ALT-2_FORM	ALTERATION-2: ALT-2_INT	ALTERATION-2: ALT-2_VEIN_TYPE	ALTERATION-2: ALT-2_VEIN_%	ALTERATION-2: ALT-2_MIN1	ALTERATION-2: ALT-2_MIN1_PCT CODE	ALTERATION-2: ALT-2_MIN2	ALTERATION-2: ALT-2_MIN2_PCT CODE	COMMENTS / DESCRIPTION
17			BXH		FG	OGY	2	PY	1			Si	PERV	2	Qz	2%	Qz	4%												INCREASE IN FOLIATION W DEPTH & INC. OF PHYLLITE BUT NO CONSISTENT ORIENTATION
18				B			3																							
19				B			3																							17 - 19.5 - Broken core & incoxidation, - BROKEN ZONES ARE RELATED TO QZ VEIN
20	60° frac			B			3								QZ	5%														19.0-19.5-
21	fol 35°					GYD	2								Qz	2%					AR	BAND	1			CLAY	4			-INCREASE IN CONSISTENT FOL ~35°.
22	FRAC @ 60TCA				FMG		1		1			Si	PERV	2																
23	1 FRAC 30TCA		BXH																											
24							2																							
25							1								Qz	5%														
26																														
27				B		OGY	3								QZ	10%					AR	PERV	1			CLAY	4			
28			BXH				2			AS	1				QZ	15%														27-30 inc. conc of MONZONITE, 50% 15% Qz. 35% PHYL.
29				B			3																							
30							3																							
31				BXD	FG	GYD	2								QZ	15%														30-33m: Predominantly Phyllite in Breccia

PREDATOR GROUP

PROJECT: CLEAR CREEK HOLE_ID: CC11-052 LOGGED BY: L GREENLAW DATE: JULY 9, 2011

INTERVAL	STRUCTURE	LITHOLOGY	ROCKCODE	MODIFYCODE	GRAIN_SIZE	COLOR	OXIDE_CODE	SULF1	SULF1_PCT CODE	SULF2	SULF2_PCT CODE	ALT-1	ALT-1_FORM	ALT-1_INT	ALT-1_VEIN_TYPE	ALT-1_VEIN_%	ALT-1_MIN1	ALT-1_MIN1_PCT CODE	ALT-1_MIN2	ALT-1_MIN2_PCT CODE	ALT-2	ALT-2_FORM	ALT-2_INT	ALT-2_VEIN_TYPE	ALT-2_VEIN_%	ALT-2_MIN1	ALT-2_MIN1_PCT CODE	ALT-2_MIN2	ALT-2_MIN2_PCT CODE	COMMENTS / DESCRIPTION
32			BXH	BXD	FG	GMD	2					Si	PERV	2	Qz	10%	Qz	4 ~~15%~~												30-41 - STRUCTURALLY CONTROLLED TO PERVASIVE OXIDATION MAKING STRUCTURES DIFFICULT TO DETERMINE & MEASURE
33				BXD											Qz	5%					PH	BAND	2			SER	3 ~~5%~~			
34						OGY	3								Qz	15%														33m - 35m: INC Q3 CONTENT, 20% Q3 + 60% PHY + 20% MONZ 33-36 - Qz veins up to 8cm thick.
35												Si	PERV	2																- SERECITE ALONG FOLIATIONS.
36						GMD	2								Qz	10%														35.58 - fracture ~ 55° ↳ surface heavily ox.
37				B																										
38			BXH	B																	PH	BAND	2			SER	3			
39				B		OGY																					3			
40					FMG										Qz	2%								CC	1%					- a few ~1mm CC VEINLETS IN PHYLLITE PARTS.
41	FRAC ~@50TCA			B																										
42			BXH																											
43						GY	1	PY	1						Qz	5%														
44	FOL @ 35 TCA																													2 sets of consistent fractures = 50° ; to CA
45					FG																									
46						GMD	1																							

Page 3 of ___

PREDATOR GROUP

PROJECT: CLEAR CREEK HOLE_ID: CC11-052 LOGGED BY: L GREENLAW DATE: JULY 9, 2011

INTERVAL	STRUCTURE	LITHOLOGY	ROCKCODE	MODIFYCODE	GRAIN_SIZE	COLOR	OXIDE_CODE	SULF1	SULF1_PCT CODE	SULF2	SULF2_PCT CODE	ALT-1	ALT-1_FORM	ALT-1_INT	ALT-1_VEIN_TYPE	ALT-1_VEIN_%	ALT-1_MIN1	ALT-1_MIN1_PCT CODE	ALT-1_MIN2	ALT-1_MIN2_PCT CODE	ALT-2	ALT-2_FORM	ALT-2_INT	ALT-2_VEIN_TYPE	ALT-2_VEIN_%	ALT-2_MIN1	ALT-2_MIN1_PCT CODE	ALT-2_MIN2	ALT-2_MIN2_PCT CODE	COMMENTS / DESCRIPTION
47			BXH	B	FG	GY	2	PY	3	PO	1	Si	PERV	2	Qz	5	Qz	4												46.5 m - Qz VEIN W MASS. SULFIDE THAT HAS BEEN OXIDIZED
48				B																										47.5-47.6 - MASSIVE SULFIDE BLEB ASSC W Qz VEIN, MOSTLY PY BUT SOME PO (4:1)
49			BXH	BXO	VFG		1								Qz	15%								CC	1%					48-49: BXO XP W FRAG UP TO 6CM OF SEDIMENTS, QZ MONZ. - Quartz veins up to 2cm.
50			BXM	FOL				PY	1																					Some PY in small Qz VEINS 49-55.1 → BXM OF XP. W VNLTS OF CC + OXIDE
51																														
52	FRAC @ 40 TCA														Qz	5%														Large Qz VEIN 51.13-51.24 51-55 - rusted veinlets contain CC - Qz VEINS b/w 1-15cm wide
53																														
54																														
55																														STRONG,
56	FRAC @ 55 TCA		BXH		FG	OGY	2	PY	1	PO	1																			STRUC. CONT. OXIDATION AROUND FRACTURES, 55.10 - BEGIN BXH AGAIN.
57				FOL	VFG	GY	1	PY	2						CC	1%														56-64 Sulfides occurring as small blebs, disseminated in XP or as blebs in Qz veins 56-61 CC veinlets are oxidized
58							2			PO	1	Si	PERV	1			Qz	4			AR	BAND	2			CLAY	3			- not much Qz veining, but broken Qz fragments in rock Areas of less developed foliation have an increased brecciation
59				BXO			1																							57-67 - overall some silicification, but also zones OF INTENSE CLAY ALT'N, INC. IN CARBONATES IN THIS ZONE
60																														
61																														

Qz VEINS UP TO 12cm

PREDATOR GROUP

PROJECT: CLEAR CREEK HOLE_ID: CC 11-052 LOGGED BY: L. GREENLAW DATE: JULY 9, 2011

INTERVAL	STRUCTURE	LITHOLOGY	ROCKCODE	MODIFYCODE	GRAIN_SIZE	COLOR	OXIDE_CODE	SULF1	SULF1_PCT CODE	SULF2	SULF2_PCT CODE	ALT-1	ALT-1_FORM	ALT-1_INT	ALT-1_VEIN_TYPE	ALT-1_VEIN_%	ALT-1_MIN1	ALT-1_MIN1_PCT CODE	ALT-1_MIN2	ALT-1_MIN2_PCT CODE	ALT-2	ALT-2_FORM	ALT-2_INT	ALT-2_VEIN_TYPE	ALT-2_VEIN_%	ALT-2_MIN1	ALT-2_MIN1_PCT CODE	ALT-2_MIN2	ALT-2_MIN2_PCT CODE	COMMENTS / DESCRIPTION
62				FOL	VFG	GY		PY	1	PO	1	Qz	PERV	1	CC	1%	Qz	3												carbonate veinlets not oxidized, VERY FEW Qz VEINS, SOME Qz FRAGMENTS. SOME EXP PARTS EXHIBIT FOLLIATION → NO OVERALL TREND.
63					VFG	GYD		Po	1																					
64			BXH	BXD	FG																									63.17 - 63.58 - Monzonite w/ carbonate veins ≤ 1cm. - shreddy biotite.
65												AR	PERV	2	CC	3%	CLAY	5						QC	3%					64.40 - 65.26 - lighter in colour & higher clay content. Alt^n intense in some spots.
66				BXD		GY								1			CLAY	3			Si	PERV	1			Qz	2			65.26 - 66.18 - Maroon-ish, brecciated, Qz & CC veins. 65.73 - 65.80 - Gouge?
67												AR	PERV	2			CLAY	5												66.18 - lighter, clay rich lithology again. ↳ BXD w/ mostly Qz fragments
68				FOL				PY	1																5%					CC VEINS OXIDIZED & FRESH ≤ 1mm
69			MAFIC			GYD	1			Po	1	Si	PERV	2	CC	1%	Qz	5							3%					68.34 - 68.84 - SMALL MAFIC DYKE, VFG?
70	FRAC @45 TCA		BXH / VNQ			GY									Qz	90%								CC	1%					69.3 - 70.25 → Qz VEIN w/ CLAST OF FOLLIATED XP. X-CUT BY CC VEINLETS. <1% PY
71			BXH	BXD		GYD									Qz	10%														
72															Qz	5%														Qz VEINS DISCONTINUOUS BLEBS
73																								CC	1%					
74								Po	3	Py	2	Si	PERV	1	Qz	7%	Qz	3			AR	PERV	2			CLAY	5			73.15 - 74.37 ZONE OF ↑ DISS PY & PO, UP TO 5%. ↳ over prints foliation.
75																														
76			BXH													25%														POSSIBLE GOUGING, SOME EVIDENCE OF MOVEMENT, HIGHLY INCOMPETENT ROCK IN PLACES

75.50 75.66 - Qz vein.

PREDATOR GROUP

PROJECT: GEAR CREEK HOLE_ID: CC11-052 LOGGED BY: L GREENLAW DATE: JULY 2011

INTERVAL	STRUCTURE	GRAPHIC LITHOLOGY	ROCKCODE	MODIFYCODE	GRAIN_SIZE	COLOR	OXIDE_CODE	MINERALIZATION SULF1	SULF1_PCT CODE	SULF2	SULF2_PCT CODE	ALTERATION-1 ALT-1	ALT-1_FORM	ALT-1_INT	ALT-1_VEIN_TYPE	ALT-1_VEIN_%	ALT-1_MIN1	ALT-1_MIN1_PCT CODE	ALT-1_MIN2	ALT-1_MIN2_PCT CODE	ALTERATION-2 ALT-2	ALT-2_FORM	ALT-2_INT	ALT-2_VEIN_TYPE	ALT-2_VEIN_%	ALT-2_MIN1	ALT-2_MIN1_PCT CODE	ALT-2_MIN2	ALT-2_MIN2_PCT CODE	COMMENTS / DESCRIPTION
77			BXH		VFG	GYLD						Si	PERV	1			Q3	4												BXH IS PREDOMINANTLY XP (~70%) W CLASTS OF XP, Q3, (20%) & MONZ (10%), INCR IN Q3 VEINING.
78				B											Q3	15%														
79						GY		Po	2	Py	1			2		30%	Q3	5												INCREASE IN MONZONITE CONTENT TO 40% 35% Q3 25% PHY. - SULFIDES MOSTLY IN MONZONITE AS FINELY DISS.
80								Py	1	Po	1																			SULFIDES OCCUR AS V. FINE DISS THROUGHOUT XP, ALSO AS BLEBS IN XP & Q3 VEINS.
81				B																										
82				B		GR								3							AMAP	PERV	2	CC	5%	CLAY	4		3	80.77 - 85.16 - ZONE OF INCR SER, CLAY & SI ALTERATION W ASSOCIATED SULFIDES
83			BXH	B												15%									1					
84								Py	2																					84.05 - 84.60 - ZONE OF INTENSE BRECCIATION - CONTAINS MS BAND 3CM THICK - MATRIX PREDOMINANTLY SILICIFIED CLAY MIN & MONZ & CC
85						CGR		Py	1	Po	1																			- SOME CLASTS ARE OF BRECCIATED MATERIAL - ZONE CAPPED ON EITHER SIDE BY MONZONITE DOMINANT BXH FROM 82M - 85.4M. - SULFIDES OCCUR AS BLEBS & MS BAND - NOT DISS.
86						GY						Si				15%														- EVIDENT DECREASE IN CARBONATES IN THE SYSTEM & INCREASE IN SI
87						GYLD																								- SULFIDES FOLLOW FOLIATIONS & FRACT. & DISS
88																														
89			BXH																											- Broken pre-existing Q3 veins, but no real veins in-situ
90																														

INPUT COMMENTS.

PREDATOR GROUP

PROJECT: CLEAR CREEK HOLE_ID: CC11-052 LOGGED BY: L GREENLAW DATE: JULY 9, 2011

INTERVAL	STRUCTURE	LITHOLOGY	ROCKCODE	MODIFYCODE	GRAIN_SIZE	COLOR	OXIDE_CODE	SULF1	SULF1_PCT CODE	SULF2	SULF2_PCT CODE	ALT-1	ALT-1_FORM	ALT-1_INT	ALT-1_VEIN_TYPE	ALT-1_VEIN_%	ALT-1_MIN1	ALT-1_MIN1_PCT CODE	ALT-1_MIN2	ALT-1_MIN2_PCT CODE	ALT-2	ALT-2_FORM	ALT-2_INT	ALT-2_VEIN_TYPE	ALT-2_VEIN_%	ALT-2_MIN1	ALT-2_MIN1_PCT CODE	ALT-2_MIN2	ALT-2_MIN2_PCT CODE	COMMENTS / DESCRIPTION
					VFG	GYD		Py	1	Po	1	Si	PERV	3			Qz	20%												
92																														
93			BXH																											
94																														Po, occurring as blebs up to 1 cm long w/in. BXH.
95	FRAC @ 38 TCA																													94-104M - BXH = 75% XP, 15% MONZ 10% Qz
96																														96.80-97.20 - Qz VEIN. w̄ some Py.
97	FRAC @ 35 TCA		BXH					Py	2	Po	1				Qz	15%														
98					FG	GY		Py	1	Po	1																			
99	FRAC @ 57 TCA									Po	2																			98.60 - BXM - XP. w̄ LOTS OF BROKEN Q3 VEINS. (UP TO 15%)
100					VFG	GYD																								BXM - XP. IRREGULAR FOLIATION, Q3 + XP. "CLASTS"
101																														
102															Qz	10%														
103			BXM																											
104								Py	1		1																			VFG DISC Po & Py, TRACE Po RICH VNLTS 104.5-109.25
105																								CC	1%					
106																														

PREDATOR GROUP

PROJECT: CLEAR CREEK HOLE_ID: CCH-052 LOGGED BY: L GREENLAW DATE: JULY 9, 2011

INTERVAL	STRUCTURE	LITHOLOGY	ROCKCODE	MODIFYCODE	GRAIN_SIZE	COLOR	OXIDE_CODE	SULF1	SULF1_PCT CODE	SULF2	SULF2_PCT CODE	ALT-1	ALT-1_FORM	ALT-1_INT	ALT-1_VEIN_TYPE	ALT-1_VEIN_%	ALT-1_MIN1	ALT-1_MIN1_PCT CODE	ALT-1_MIN2	ALT-1_MIN2_PCT CODE	ALT-2	ALT-2_FORM	ALT-2_INT	ALT-2_VEIN_TYPE	ALT-2_VEIN_%	ALT-2_MIN1	ALT-2_MIN1_PCT CODE	ALT-2_MIN2	ALT-2_MIN2_PCT CODE	COMMENTS / DESCRIPTION
																														fragments of Qz.
107			BXM		FG	GYD		PY	1	PO	1	Si	PERV	3			Qz	4												104-108 - CONSISTENT JOINTS @55 TO CA 1
108																														
109															Qz	5%														
110				B		GY								2				2			AR	BAND	2			CLY	2			109.65 - 109.8 - Strongly bx w Ang XP frag & silicified clay Mtx
111				B										1				1												111.65 - 112.91 - BXH w Qz Mtx, ANG. XP & MONZ FRAG - XP PORTIONS INCONSISTENTLY FOLIATED
112										PO	1					15%														111.90 - BXH contact - blebs (up to 2mm) PO, DISS PY
113														2				2												112.90 + 113.63 - WELL DEVELOPED MONZONITE
114			BXH											3		25%		4						CC	1					113.63 - 114.15 - Qz VN w FRAG OF MONZ. & 114.30 - 114.53 * - MORE JOINT SETS @55° TO CA. 113-118.
115																														
116																														116.25 - 117.50 - PREDOMINANTLY MONZ w CC & Qz VEINS - PO BLEBS IN Qz VEINS
117																														
118											2																			117.56 - 120 - Qz MTX BRECCIA w ANG FRAG OF MONZ & XP. - S occurs in blebs & diss w/in MONZ & XP FRAGS - PBLEBS IN Qz "MTX"
119									2																					119.68 - 120.2 = STRONGLY FOLIATED & DISTORBED XP.
120									3		2			2		5%		2												120.73 - 121.10 - XP Mtx bx w Qz GRAINS w PO X-CUT BY CC VEINLETS w PY & PO
121																														

PREDATOR GROUP

PROJECT: CLEAR CREEK HOLE_ID: CC 11-052 LOGGED BY: GREENLAW DATE: JULY 9, 2011

INTERVAL	STRUCTURE	LITHOLOGY	ROCKCODE	MODIFYCODE	GRAIN_SIZE	COLOR	OXIDE_CODE	SULF1	SULF1_PCT CODE	SULF2	SULF2_PCT CODE	ALT-1	ALT-1_FORM	ALT-1_INT	ALT-1_VEIN_TYPE	ALT-1_VEIN_%	ALT-1_MIN1	ALT-1_MIN1_PCT CODE	ALT-1_MIN2	ALT-1_MIN2_PCT CODE	ALT-2	ALT-2_FORM	ALT-2_INT	ALT-2_VEIN_TYPE	ALT-2_VEIN_%	ALT-2_MIN1	ALT-2_MIN1_PCT CODE	ALT-2_MIN2	ALT-2_MIN2_PCT CODE	COMMENTS / DESCRIPTION
GRAPHIC			LITHOLOGY					MINERALIZATION				ALTERATION-1									ALTERATION-2									
122			BXH		VFG	GYD		PY	2	PO	2	SI	PER	2	QZ	20%	Q_3	2						CC	1%					VFG. DISS PO + PY IN XP, ALSO ASSOC W/ FOLIATION. 121.10 - 122.95 - BXH W/ ROUNDED MON2, Q_3 + XP CLASTS. - HIGHLY ARGILLIC ALTERED ROCK - SILICIFIED?
123			GG											3			Q_3	4												123.60 - 124.15 - Q_3 BX W/ ANG FRAG XP + MON2
124			BXH					PY	1	PO	1					5%														
125														1				1												
126										PO	3			3				4												126.85 - 128: LARGE Q_3 VN W/ W/ RUBBLY TO 8cm LONG X 2.5cm W OF PO, PY, MOSTLY PO, ~~ASSOC~~ W/ Q_2 VEINS.
127																50%														
128										PO	2					10%														
129																														
130										PO	3																			130 - 132 - LARGE (< 15cm x 4cm) OF MIXED S, PO & PY @ RATIO 3:1 ALONG FRACTURES & AROUND GRAINS MOSTLY
131		FRAC HSTRA																												
132					FG	G4		PY	3	PO	3					20%														132.84 - 134.33 - Q_3 BRECCIA W/ FRAGMENTAL MON2 & XP.
133								PY	1	PO	2										AR	BAND	1			CLY	5%			- RUBBLY SULFIDES OCCURRING IN Q_3 BX & ASSOC IN MON2 & XP.
134								PY	2	PO	2																			
135																														
136						GYD																								

PREDATOR GROUP

PROJECT: CLEAR CREEK HOLE_ID: CC11-052 LOGGED BY: GREENLAW DATE: JULY 9, 2011

INTERVAL	STRUCTURE	LITHOLOGY	ROCKCODE	MODIFYCODE	GRAIN_SIZE	COLOR	OXIDE_CODE	SULF1	SULF1_PCT CODE	SULF2	SULF2_PCT CODE	ALT-1	ALT-1_FORM	ALT-1_INT	ALT-1_VEIN_TYPE	ALT-1_VEIN_%	ALT-1_MIN1	ALT-1_MIN1_PCT CODE	ALT-1_MIN2	ALT-1_MIN2_PCT CODE	ALT-2	ALT-2_FORM	ALT-2_INT	ALT-2_VEIN_TYPE	ALT-2_VEIN_%	ALT-2_MIN1	ALT-2_MIN1_PCT CODE	ALT-2_MIN2	ALT-2_MIN2_PCT CODE	COMMENTS / DESCRIPTION
					FMG	GY		PY	1	PO	2	Si	PERV	3	Qz	10%	Qz	4						CC	1%					
137				B												5%														FROM 137 - DECR IN CC IN SYSTEM. ONLY ~ 0.3% CC VNLETS, ALL < 0.5mm
138			BXH																											TINY DISCONT SULFIDE STRINGERS
139															Qz	10%					AR	PATCHY	1			CLY	5%			139.7 - 139.9 - BX ZONE W/ Qz FRAGMENTS & XP. & CLAY, SILICIFIED MTX, V. ANG. FRAG.
140																														
141					FG	GYD																								
142																														
143														2		5%		2												143.85 - 147.83 - NO SULFIDES
144			BXH / GG	B										1				1												144.25 - 144.9 - Fault gouge W/ SOME INTENSE BX. - SAME AS BX @ 109.65 W/ CLAY
145			BXH		FMG	GY									Qz	10%					AR	PERV	2			CLY	2	SER	1	
146															Qz	5%														
147			BXM		FG			PY	1						Qz	2%														146.90 - XP BX
148				B		GR		PY	1							3%														
149			GG	B																	AR	PERV	2			CLY	15%			149.26 - 149.8 - ZONE OF INTENSE GOUGING
150				B				PY	3	PO	2																			LARGE BLEBS (UP TO 8 x 8cm) OF MS, PY+PO
151																														

PREDATOR GROUP

PROJECT: CLEAR CREEK HOLE_ID: CC11-052 LOGGED BY: GREENLAW DATE: JULY 9, 2014

INTERVAL	STRUCTURE	LITHOLOGY	ROCKCODE	MODIFYCODE	GRAIN_SIZE	COLOR	OXIDE_CODE	SULF1	SULF1_PCT CODE	SULF2	SULF2_PCT CODE	ALT-1	ALT-1_FORM	ALT-1_INT	ALT-1_VEIN_TYPE	ALT-1_VEIN_%	ALT-1_MIN1	ALT-1_MIN1_PCT CODE	ALT-1_MIN2	ALT-1_MIN2_PCT CODE	ALT-2	ALT-2_FORM	ALT-2_INT	ALT-2_VEIN_TYPE	ALT-2_VEIN_%	ALT-2_MIN1	ALT-2_MIN1_PCT CODE	ALT-2_MIN2	ALT-2_MIN2_PCT CODE	COMMENTS / DESCRIPTION
GRAPHIC			LITHOLOGY					MINERALIZATION				ALTERATION-1									ALTERATION-2									
152			BXH	B	VFG	GR		PY	3			ARG	PERV	2	QB	2%	CLY	3	SER	2	AR			CC	1%					150 - 152.4 - ZONE OF INTENSE BRECCIATION & ALTERATION, LOSS OF COMPETENCY
153				B												5%														- SOME BLEBS OF PY IN BX. - CONSISTENT FRACTURES @ 45TCA 150 - 160m
154				B																										
155				B		GYP						SI	PERV	1			QB	1													
156									PO	1				2				2												- PO OCCURS AS FINELY DISSEMINATED & AS SMALL BLEBS (<1cm Ø)
157				B																										156.5B - 158 - CC STRINGERS UP TO 1mm THICK GOING DIRECTLY UP CORE
158				B																				CC	1%					
159			BXH			GY																								158 - LOSS OF COMPETENCY IN ROCK, FAIRLY FISSILE & RUBBLY
160				FOL		GYD																								SOME FOLIATION, BUT IRREGULAR.
161	@35TCA	@55TCA																												JOINT SET @ 35TCA, 85TCA 161 - 167
162			BXH			GR															AR	PERV	2			CLY	2%			
163																														
164						GY		PY	1																					
165				FOL																										
166				FOL																										

Page 11 of 14

PROJECT: CLEAR CREEK HOLE_ID: PC11-052 LOGGED BY: GREENLAW DATE: JULY 9, 2011

PREDATOR GROUP

INTERVAL	STRUCTURE	LITHOLOGY	ROCKCODE	MODIFYCODE	GRAIN_SIZE	COLOR	OXIDE_CODE	SULF1	SULF1_PCT CODE	SULF2	SULF2_PCT CODE	ALT-1	ALT-1_FORM	ALT-1_INT	ALT-1_VEIN_TYPE	ALT-1_VEIN_%	ALT-1_MIN1	ALT-1_MIN1_PCT CODE	ALT-1_MIN2	ALT-1_MIN2_PCT CODE	ALT-2	ALT-2_FORM	ALT-2_INT	ALT-2_VEIN_TYPE	ALT-2_VEIN_%	ALT-2_MIN1	ALT-2_MIN1_PCT CODE	ALT-2_MIN2	ALT-2_MIN2_PCT CODE	COMMENTS / DESCRIPTION
167		FOL 35 TCA	BXH		VFG	GY		PY	<1	PO	2	Si	PERV	2	Qz	2%	Qz	2						CC	1%					166.5 - 168.2 - PY + PO STRINGERS & DISS.
168		FRAC @ 50 TCA		FOL																										167.30 - 167.60 - FAIRLY CONSISTENT FOL @ 35 TCA - CONSISTENT FRACTURES @ 50 TCA
169								PY	1	PO	2																			
170								PY	1	PO	1					5%														
171																					AR	PERV	1			CLY	1			- INCONSISTENT BEDDING/FOLIATION PATTERNS, XP PORTIONS HAVE PINKISH HUE
172			BXH			GR		PY	1	PO	2																			171.90 - 172.21 - STRONGLY BX &/OR BROKEN UP ROCK
173				B		GYD																								
174																1%														
175		FOL TCA 30°																												SOME Qz STRINGERS W PO W/IN
176																														- SOME CONSISTENT FOL FROM 176.05 - 176.20 @ 30 TCA
177				B																										- MICRO FOLDS VISIBLE IN XP 176.5 - 178 - BROKEN UP STRON BX
178				B				PY	2	PO	2													CC	1%					
179			BXH					PY	1	PO	1			1		5%		1												- PY + PO as vfg. diss commonly assc to foliation plates.
180														2				2												
181																														

PREDATOR GROUP

PROJECT: CLEAR CREEK HOLE_ID: CC11-052 LOGGED BY: GREENLAW DATE: JULY 9, 2011

INTERVAL	GRAPHIC: STRUCTURE	GRAPHIC: LITHOLOGY	GRAPHIC: ROCKCODE	LITHOLOGY: MODIFYCODE	LITHOLOGY: GRAIN_SIZE	LITHOLOGY: COLOR	LITHOLOGY: OXIDE_CODE	MINERALIZATION: SULF1	MINERALIZATION: SULF1_PCT CODE	MINERALIZATION: SULF2	MINERALIZATION: SULF2_PCT CODE	ALTERATION-1: ALT-1	ALTERATION-1: ALT-1_FORM	ALTERATION-1: ALT-1_INT	ALTERATION-1: ALT-1_VEIN_TYPE	ALTERATION-1: ALT-1_VEIN_%	ALTERATION-1: ALT-1_MIN1	ALTERATION-1: ALT-1_MIN1_PCT CODE	ALTERATION-1: ALT-1_MIN2	ALTERATION-1: ALT-1_MIN2_PCT CODE	ALTERATION-2: ALT-2	ALTERATION-2: ALT-2_FORM	ALTERATION-2: ALT-2_INT	ALTERATION-2: ALT-2_VEIN_TYPE	ALTERATION-2: ALT-2_VEIN_%	ALTERATION-2: ALT-2_MIN1	ALTERATION-2: ALT-2_MIN1_PCT CODE	ALTERATION-2: ALT-2_MIN2	ALTERATION-2: ALT-2_MIN2_PCT CODE	COMMENTS / DESCRIPTION
182			BXH		VFG	GYD		PY	2	Po	2	Si	PERV	2	Qz	5%	Qz	2						CC	1%					
183								PY	2	Po	2																			
184				FOL																										- STRONG FOLLIATON, BUT INCONSISTENT
185																														
186											3													S	2%					185.85 - 2 MS. BANDS IN 1 & 2 CM THICK, ALSO PY & PO DISS THROUGHOUT ROCK UP TO 2% TO 1
187			BXH					PY	1	Po	1																			
188						GY																								
189				1		GYD																		CC	2%					
190				FOL																										
191								PY	3	Po	3																			190.60 - BIG BLOB OF PY & PO
192			BXH							Po	2				Qz	25%														191.25 - Qz W MON Z & FOL XP FRAG.
193																														
194				FOL																			CC	CC	1%					
195				FOL				PY	1	Po	2																			195.8-196 - MORE STRONGLY BX W LARGE BLEBS OF PO & PY
196				FOL				PY	2	Po	3																			- evidence of movement in folliation see diagram.

PREDATOR GROUP

PROJECT: CLEAR CREEK HOLE_ID: CC11-052 LOGGED BY: GREENLAW DATE: JULY 9, 2011

INTERVAL	GRAPHIC: STRUCTURE	GRAPHIC: LITHOLOGY	GRAPHIC: ROCKCODE	LITHOLOGY: MODIFYCODE	LITHOLOGY: GRAIN_SIZE	LITHOLOGY: COLOR	LITHOLOGY: OXIDE_CODE	MINERALIZATION: SULF1	MINERALIZATION: SULF1_PCT CODE	MINERALIZATION: SULF2	MINERALIZATION: SULF2_PCT CODE	ALTERATION-1: ALT-1	ALTERATION-1: ALT-1_FORM	ALTERATION-1: ALT-1_INT	ALTERATION-1: ALT-1_VEIN_TYPE	ALTERATION-1: ALT-1_VEIN_%	ALTERATION-1: ALT-1_MIN1	ALTERATION-1: ALT-1_MIN1_PCT CODE	ALTERATION-1: ALT-1_MIN2	ALTERATION-1: ALT-1_MIN2_PCT CODE	ALTERATION-2: ALT-2	ALTERATION-2: ALT-2_FORM	ALTERATION-2: ALT-2_INT	ALTERATION-2: ALT-2_VEIN_TYPE	ALTERATION-2: ALT-2_VEIN_%	ALTERATION-2: ALT-2_MIN1	ALTERATION-2: ALT-2_MIN1_PCT CODE	ALTERATION-2: ALT-2_MIN2	ALTERATION-2: ALT-2_MIN2_PCT CODE	COMMENTS / DESCRIPTION
197					FG	GYD		PY	3	PO	3	Si	PERV	1	CC	2%	Qz	1												196-199.65 - BLEBBY & DIW S. (PO+PY) UP TO ~5% COMBINED
198			BXH																											
199				FOL		GY																								
200																														199.65 EOH
	EOH	EOH	EOH																											EOH

Page 14 of 14

PROJECT: CLEAR CR HOLE_ID: CC11-53 LOGGED BY: M. McGINNIS DATE: 17 JULY 2011

PREDATOR GROUP

	GRAPHIC	LITHOLOGY						MINERALIZATION				ALTERATION-1								ALTERATION-2								
INTERVAL	STRUCTURE	LITHOLOGY	ROCKCODE	MODIFYCODE	GRAIN_SIZE	COLOR	OXIDE_CODE	SULF1	SULF1_PCT CODE	SULF2	SULF2_PCT CODE	ALT-1	ALT-1_FORM	ALT-1_INT	ALT-1_VEIN_TYPE	ALT-1_VEIN_%	ALT-1_MIN1	ALT-1_MIN1_PCT CODE	ALT-1_MIN2	ALT-1_MIN2_PCT CODE	ALT-2	ALT-2_FORM	ALT-2_INT	ALT-2_VEIN_TYPE	ALT-2_VEIN_%	ALT-2_MIN1	ALT-2_MIN1_PCT CODE	ALT-2_MIN2	ALT-2_MIN2_PCT CODE	COMMENTS / DESCRIPTION
110					FG	GY	1	PY	1	PO	1	AR	PAT	1			SER	1	CLY	1	SIL	PAT	1							110-137 : HETEROLITHIC BX 90-95% PHYLLITE 5% + QZ CLASTS & VEINS OCCASSIONAL MONZONITE CLASTS
112			BXH																										WK ARG ALT. WK SILIC'N
114																													TR PY & PO W/ OCCASSIONAL BLEBS & CLOTS WITH QTZ VLTS CALC FILLING FRAX 114 - 114.5 : 50cm IPA CLAST
116																													
118																													
120			BXH																										
122							V																						
124					FG	GY	0	PY	1	PO	1	AR	PAT	1			SER	1	CLY	1	SIL	PAT	1							
125							0																						
							0																						

PROJECT: CLEAR CR. HOLE_ID: CC11-53 LOGGED BY: M. McGINNIS DATE:

PREDATOR GROUP

INTERVAL	STRUCTURE	LITHOLOGY	ROCKCODE	MODIFYCODE	GRAIN_SIZE	COLOR	OXIDE_CODE	SULF1	SULF1_PCT CODE	SULF2	SULF2_PCT CODE	ALT-1	ALT-1_FORM	ALT-1_INT	ALT-1_VEIN_TYPE	ALT-1_VEIN_%	ALT-1_MIN1	ALT-1_MIN1_PCT CODE	ALT-1_MIN2	ALT-1_MIN2_PCT CODE	ALT-2	ALT-2_FORM	ALT-2_INT	ALT-2_VEIN_TYPE	ALT-2_VEIN_%	ALT-2_MIN1	ALT-2_MIN1_PCT CODE	ALT-2_MIN2	ALT-2_MIN2_PCT CODE	COMMENTS / DESCRIPTION
GRAPHIC			LITHOLOGY					MINERALIZATION				ALTERATION-1									ALTERATION-2									
125					FG	GY	O	PY	1	PO	1	AR	PAT	1			SER	1	CLY	1	SIL	PAT	1							SEE NOTE ON PREV. PG.
128																														126 - 129.2 : INT 10-20 cm CLASTS OF IPA
130																														
132			BXH																											
134																														135.0 - 135.5 : ZONE OF 40% MASSIVE PO
136								PY	2	PO	5																			135 - 136.2 : CLASTS OF IPA
								PY	1	PO	1																			
			137.0																											
138					FG	GY	O	PY	1	PO	1	AR	PAT	1			SER	1	CLY	1	SIL	PAT	1							137 - 147 : BXM 95% XP 5% QTZ & QTZ CLASTS WK SILIC. WK ARG.
			BXM																											
140																														

PROJECT: CLEAR CR HOLE_ID: CC11-53 LOGGED BY: M. McGINNIS DATE: 17 JULY 11

PREDATOR GROUP

INTERVAL	STRUCTURE	GRAPHIC LITHOLOGY	ROCKCODE	MODIFYCODE	GRAIN_SIZE	COLOR	OXIDE_CODE	MINERALIZATION SULF1	SULF1_PCT CODE	SULF2	SULF2_PCT CODE	ALTERATION-1 ALT-1	ALT-1_FORM	ALT-1_INT	ALT-1_VEIN_TYPE	ALT-1_VEIN_%	ALT-1_MIN1	ALT-1_MIN1_PCT CODE	ALT-1_MIN2	ALT-1_MIN2_PCT CODE	ALTERATION-2 ALT-2	ALT-2_FORM	ALT-2_INT	ALT-2_VEIN_TYPE	ALT-2_VEIN_%	ALT-2_MIN1	ALT-2_MIN1_PCT CODE	ALT-2_MIN2	ALT-2_MIN2_PCT CODE	COMMENTS / DESCRIPTION
140					FG	GY	O	PY	1	PO	1	AR	PAT	1			SER	1	CLY	1	SIL	PAT	1							140 - 147 : SEE PREV. PG.
142			BXM																											
144																														
146																														
			147																											
148					FG	GY	O	PY	1	PO	1	AR	PER	2			SER	2	CLY	2	SIL	PAT	2							147 - 155 : XP FOLIATED - 40° - 55° TO CA. 5% QTZ VLTS THROUGH OUT PATCHY SILIC - MOD ARG MOD. QZ-PY-PO VLTS - SCATTERED THROUGH OUT PER SERIC. WK
150			XP																											
152																														
154																														
155																														

PROJECT: CLEAR CR HOLE_ID: CC11-53 LOGGED BY: M.MCGINNIS DATE: 17 JULY 11

PREDATOR GROUP

INTERVAL	STRUCTURE	LITHOLOGY	ROCKCODE	MODIFYCODE	GRAIN_SIZE	COLOR	OXIDE_CODE	SULF1	SULF1_PCT CODE	SULF2	SULF2_PCT CODE	ALT-1	ALT-1_FORM	ALT-1_INT	ALT-1_VEIN_TYPE	ALT-1_VEIN_%	ALT-1_MIN1	ALT-1_MIN1_PCT CODE	ALT-1_MIN2	ALT-1_MIN2_PCT CODE	ALT-2	ALT-2_FORM	ALT-2_INT	ALT-2_VEIN_TYPE	ALT-2_VEIN_%	ALT-2_MIN1	ALT-2_MIN1_PCT CODE	ALT-2_MIN2	ALT-2_MIN2_PCT CODE	COMMENTS / DESCRIPTION
155																														
156					FG	GY	O	PY	1	PO	1	SIL	PAT	2							AR	PAT	2			SER	1			155 - 186.3 : BXH HETEROLITHIC BX
																														90% XP - PHYLLITE
158			BXH																											5% MONZONITE
																														5% QZ VNS & CLASTS
																														IPA CLASTS UP TO 40 cm
																														LOCAL CLOTS - BLEBS OF PY + PO
160																														BUT GENERALLY 7% PY + PO THROUGHOUT
																														160.0 - 160.4 : IPA CLAST
162																														
164																														
			BXH																											
166																														166.6 - 167.4 : IPA
168																														167.7 - 168.4 : IPA
170																														

PROJECT: CLEAR CR HOLE_ID: CC11-53 LOGGED BY: M. McGINNIS DATE: 17 JULY 11

PREDATOR GROUP

INTERVAL	STRUCTURE	LITHOLOGY	ROCKCODE	MODIFYCODE	GRAIN_SIZE	COLOR	OXIDE_CODE	SULF1	SULF1_PCT CODE	SULF2	SULF2_PCT CODE	ALT-1	ALT-1_FORM	ALT-1_INT	ALT-1_VEIN_TYPE	ALT-1_VEIN_%	ALT-1_MIN1	ALT-1_MIN1_PCT CODE	ALT-1_MIN2	ALT-1_MIN2_PCT CODE	ALT-2	ALT-2_FORM	ALT-2_INT	ALT-2_VEIN_TYPE	ALT-2_VEIN_%	ALT-2_MIN1	ALT-2_MIN1_PCT CODE	ALT-2_MIN2	ALT-2_MIN2_PCT CODE	COMMENTS / DESCRIPTION
170					FG	GY	O	PY	1	PO	1	SIL	PST	2			QZ	2			AR	PER	2			SER	2			SEE PREV. PG.
172			BXH																											170.3 - 170.7 : SHEAR ZONE FAULT ZONE ?
174																														170 - 186.3 : SHEARED, BX'D BXH DEFORMED XP W/ IPA CLASTS
176																														
178																														
180			BXH																											
182																														
184																														
185																														

PROJECT: CLEAR CREEK HOLE_ID: CC11-53 LOGGED BY: M. McGINNIS DATE: 17 JULY 2011

PREDATOR GROUP

INTERVAL	STRUCTURE	LITHOLOGY	ROCKCODE	MODIFYCODE	GRAIN_SIZE	COLOR	OXIDE_CODE	SULF1	SULF1_PCT CODE	SULF2	SULF2_PCT CODE	ALT-1	ALT-1_FORM	ALT-1_INT	ALT-1_VEIN_TYPE	ALT-1_VEIN_%	ALT-1_MIN1	ALT-1_MIN1_PCT CODE	ALT-1_MIN2	ALT-1_MIN2_PCT CODE	ALT-2	ALT-2_FORM	ALT-2_INT	ALT-2_VEIN_TYPE	ALT-2_VEIN_%	ALT-2_MIN1	ALT-2_MIN1_PCT CODE	ALT-2_MIN2	ALT-2_MIN2_PCT CODE	COMMENTS / DESCRIPTION
185			BXH																											SEE PREV. PG.
186			186.3		FG	GR	O	PY	2	PO	1	AR	PER	2			SER	3			SIL	PER	2	QZPY	1	QZ	3			186.3 - 199.64 : IPA MONZONITE
188									2		2																			GREENISH COLOR PERV SERIC & ARG ALT
									2		2																			PERV MOD SILICN DISS PY + PO
190									1		1																			& QZ-PY-PO VLTS
									1		1																			186.3 - 196 : ± 6-8 QZ VLTS/MT
192									2		2																			196 - EOH ± 3 QZ VNS / MT.
									2		2																			
194									2		2																			
									1		1																			
196									1		1																			
									2		2																			
198									2		2																			
									2		2																			
200									1		1																			199.64. T.D.

E.O.H 199.64m.

PREDATOR GROUP

PROJECT: Copper Creek HOLE_ID: CC11-053 LOGGED BY: GREENLAW DATE: JULY 15, 2011

	GRAPHIC		LITHOLOGY					MINERALIZATION				ALTERATION-1									ALTERATION-2									
INTERVAL	STRUCTURE	LITHOLOGY	ROCKCODE	MODIFYCODE	GRAIN_SIZE	COLOR	OXIDE_CODE	SULF1	SULF1_PCT CODE	SULF2	SULF2_PCT CODE	ALT-1	ALT-1_FORM	ALT-1_INT	ALT-1_VEIN_TYPE	ALT-1_VEIN_%	ALT-1_MIN1	ALT-1_MIN1_PCT CODE	ALT-1_MIN2	ALT-1_MIN2_PCT CODE	ALT-2	ALT-2_FORM	ALT-2_INT	ALT-2_VEIN_TYPE	ALT-2_VEIN_%	ALT-2_MIN1	ALT-2_MIN1_PCT CODE	ALT-2_MIN2	ALT-2_MIN2_PCT CODE	COMMENTS / DESCRIPTION
21			BXH	B	FG	GRY	3														AR	PER	2			CL	2			
22																														
23																														
24																														24.82 - 26.60 = ZONE OF INTENSE GOUGING.
25						OR																								
26			GG																											26 - 32 - PEACH @ 55°CA UP TO 5/m.
27						OGY	2														AR	PER	2			OL	2			
28																														
29			GG				3																							
30							2						Si	PER	1			Qtz	1											
31																	Qtz	45%												30.10 - 30.60 = Qtz VN
32			BXH																											32.10 - 32.90 = Qtz VEIN
33				B													Qtz	55%												
34																														
35																														

Page 2 of ___

PREDATOR GROUP

PROJECT: Cesar Creek HOLE_ID: CC11-053 LOGGED BY: Greenlaw DATE: July 15, 2011

INTERVAL	STRUCTURE	LITHOLOGY	ROCKCODE	MODIFYCODE	GRAIN_SIZE	COLOR	OXIDE_CODE	SULF1	SULF1_PCT CODE	SULF2	SULF2_PCT CODE	ALT-1	ALT-1_FORM	ALT-1_INT	ALT-1_VEIN_TYPE	ALT-1_VEIN_%	ALT-1_MIN1	ALT-1_MIN1_PCT CODE	ALT-1_MIN2	ALT-1_MIN2_PCT CODE	ALT-2	ALT-2_FORM	ALT-2_INT	ALT-2_VEIN_TYPE	ALT-2_VEIN_%	ALT-2_MIN1	ALT-2_MIN1_PCT CODE	ALT-2_MIN2	ALT-2_MIN2_PCT CODE	COMMENTS / DESCRIPTION
	GRAPHIC			LITHOLOGY				MINERALIZATION				ALTERATION-1									ALTERATION-2									
36				B	FG	OGY	2					Si	PER	2	Qz	5%	Qz	2												36.8 – 38 – V. CLY RICH, OX ALT'N ZONE – BROKEN UP.
37																					AR	PER	1			CLY	1			36–37m – FRAC @ 60 TCA
38			BXH	B		OR	3														AR	PER	3			CLY	3			38.75 – 38.90 – large CC VN W XP CLASTS W/IN
39															CC	10%														40–43 – CLAY ALONG FRACTURES
40				B																										Qz VN @ 40.85 ~ 2cm thick, IRREGULAR & DISCONTINUOUS – SOME PY + PO W/IN
41						OGY	2	Py	1	Po	1	Si	PER	1	Qz	10%	Qz	1				PAT	1			CLY	1			41.73 – 43.50 Qz BX – OXIDIZED, SOME MINOR PO + PY VN LTS – FRAGMENTS ANGULAR, PRE-DOM XP
42																30%														
43												Si	PER	2			Qz	2												43.80 – 43.87 – Qz VN W ALT'D FRAG IFA W/IN L X-CUT BY CC VNLTS.
44			BXH			GY	1																							
45						GY	1									15%														
46																5%														46.40 – 46.85 – 'Qz BX' W FRAG OF IFA & XP, – LONG, TABULAR CLASTS.
47										Po	1					20%														47.80 – 48.80 – GOUGE ZONE
48			GG	B																										
49			BXH			OGY	2	Py	2	CP	1	Si	PER	2			Qz	2			AR	PAT	1			CLY	1			49.65 – 50.10 – Qz VN W MS. W/IN PY + CP
50																														

PREDATOR GROUP

PROJECT: CLC HOLE_ID: CC11-53 LOGGED BY: M.McGINNIS DATE: 16 JULY 2011

INTERVAL	STRUCTURE	LITHOLOGY	GRAPHIC	ROCKCODE	LITHOLOGY: MODIFYCODE	GRAIN_SIZE	COLOR	OXIDE_CODE	MINERALIZATION: SULF1	SULF1_PCT CODE	SULF2	SULF2_PCT CODE	ALTERATION-1: ALT-1	ALT-1_FORM	ALT-1_INT	ALT-1_VEIN_TYPE	ALT-1_VEIN_%	ALT-1_MIN1	ALT-1_MIN1_PCT CODE	ALT-1_MIN2	ALT-1_MIN2_PCT CODE	ALTERATION-2: ALT-2	ALT-2_FORM	ALT-2_INT	ALT-2_VEIN_TYPE	ALT-2_VEIN_%	ALT-2_MIN1	ALT-2_MIN1_PCT CODE	ALT-2_MIN2	ALT-2_MIN2_PCT CODE	COMMENTS / DESCRIPTION
50						FG	GY	1	PY	1	PO	1	SIL	PER	2	QZ	2	QZ	3			AR	PAT	2			CLY	1	CAL	1	50 - 62.5 : PHETER. BX BXH 80% XP 10% IPA - MONZO 10% QZ CLASTS & VEINS
52				BXH																											SILIC MOD, ARG PATCHY TR PY THROUGH OUT TR PO
54																															
56																															
58						FG	BR	1	PY	2	PO	2	SIL	PER	2	QZ	2	QZ	2			AR	PAT	2			CLY	1	CAL	1	57 - 58 : RX BROWN W/ INCREASED DISS PY + PO
				BXH		FG	GY	1	PY	1	PO	1	"	"	"	"	"	QZ	2			"	"	2			"	1	"	1	
60																															
62				62.5																											62.5 - 105.45 : MONO. BX BXM 90% XP 10% QZ CLASTS & VNS BREAK
				BXM		FG	GY	1	PY	1	PO	1	SIL	PAT	2	QZ	2	QZ	2			AR	PER	2			SER	2	CLY	1	
64																															
65																															

PROJECT: CLEAR CREEK HOLE_ID: CC11-053 LOGGED BY: GREENLAW DATE: JULY 15, 2011

PREDATOR GROUP

INTERVAL	STRUCTURE	LITHOLOGY	ROCKCODE	MODIFYCODE	GRAIN_SIZE	COLOR	OXIDE_CODE	SULF1	SULF1_PCT CODE	SULF2	SULF2_PCT CODE	ALT-1	ALT-1_FORM	ALT-1_INT	ALT-1_VEIN_TYPE	ALT-1_VEIN_%	ALT-1_MIN1	ALT-1_MIN1_PCT CODE	ALT-1_MIN2	ALT-1_MIN2_PCT CODE	ALT-2	ALT-2_FORM	ALT-2_INT	ALT-2_VEIN_TYPE	ALT-2_VEIN_%	ALT-2_MIN1	ALT-2_MIN1_PCT CODE	ALT-2_MIN2	ALT-2_MIN2_PCT CODE	COMMENTS / DESCRIPTION
GRAPHIC			LITHOLOGY					MINERALIZATION				ALTERATION-1									ALTERATION-2									
6			QMS	QMS																										0-6.10 - CAS - NO RECOVERY.
7				B	FG	OR	3					Cx	BXE	1	CC	10%	Qz	1			AK	PEG	2			CLY	2			6.10- ____ BXH ⊃ 70% XP + 20% MONZ - 10% Qz - MTX HEAVILY OXIDIZED
8				B																										- CC VNLTS THROUGHOUT W RANDOM ORIENTATION - BX IS FAIRLY FG- MOST CLASTS N 2 cm, N LARGE CLASTS COMPRISING 30% OF UNIT OPN 50% & MTX = 20%
9			BXH				2																							- BX SOMETIMES 'INTERBEDDED' W ZONES OF XP - QUITE A BIT OF CLAY ALTN. - LITTLE TO NO SILICIFICATION IN UNIT
10																														
11																														11.3-11.2 %- GOUGE - HIGH ALTN - Completely destroyed D-only knobs in ¼" CLAY
12			GG	B	FG	ORX	4																							
13				B											CC	1%					LX	PEG	2			CLY	2			
14				B		OXH	3																							
15			BXH	B			3																							15.65 - 16.15 = QSVN (no S w/in)
16															Qz	30%														16.76-17.76 - MONZONITE FRAGMENT W/IN BXH. - STRONGLY OX ON EITHER END OF FRAGMENT? ALONG FRACTURES - 2 SETS OF FRAC W/IN MONZ @ 70A & 65
17																														
18			BXH																											
19															Qz	10%														
20																														

Page ___ of ___

PREDATOR GROUP

PROJECT: CLEAR CREEK HOLE_ID: CC11-53 LOGGED BY: M. MCGINNIS DATE: 16 JUL 11

INTERVAL	STRUCTURE	GRAPHIC: LITHOLOGY	LITHOLOGY: ROCKCODE	LITHOLOGY: MODIFYCODE	LITHOLOGY: GRAIN_SIZE	LITHOLOGY: COLOR	LITHOLOGY: OXIDE_CODE	MINERALIZATION: SULF1	MINERALIZATION: SULF1_PCT CODE	MINERALIZATION: SULF2	MINERALIZATION: SULF2_PCT CODE	ALTERATION-1: ALT-1	ALT-1_FORM	ALT-1_INT	ALT-1_VEIN_TYPE	ALT-1_VEIN_%	ALT-1_MIN1	ALT-1_MIN1_PCT CODE	ALT-1_MIN2	ALT-1_MIN2_PCT CODE	ALTERATION-2: ALT-2	ALT-2_FORM	ALT-2_INT	ALT-2_VEIN_TYPE	ALT-2_VEIN_%	ALT-2_MIN1	ALT-2_MIN1_PCT CODE	ALT-2_MIN2	ALT-2_MIN2_PCT CODE	COMMENTS / DESCRIPTION
65					FG	GY	1	PY	1	PO	1	SIL	PAT	2	QZ	2	QZ	2			AR	PER	2			SER	2	CLY	1	
66			BXM																											
68					FG	GY	1	PY	5	PO	5	SIL	PER	3	QZ	3	QZ	3			AR	PER	2			SER	4			68-69: PY+PO ~5% TR CPY — BREAK STRG SER THROUT - FUCHSITE ? — BREAK
70					FG	GY	1	PY	2	PO	2	SIL	PER	3	↓	↓	↓	↓			↓	↓	↓			SER	4			69-71: PY+PO ~2% TR CPY STRG SER
							1		↓		↓		↓	↓	↓	↓	↓	↓			↓	↓	↓			↓	↓			— BREAK
72					FG	GY	1	PY	1	PO	1	SIL	PAT	2	QZ	2	QZ	2			AR	PER	2			SER	2			71-80: BXM 90% Xp 10% QZ CLASTS & VNS
							↓																							
74							1																							
76							1																							
78							↓																							
80																														

PREDATOR GROUP

PROJECT: CLEAR CR HOLE_ID: CC11-53 LOGGED BY: M. MCGINNIS DATE: 16 JUL 11

INTERVAL	STRUCTURE	GRAPHIC: LITHOLOGY	LITHOLOGY: ROCKCODE	LITHOLOGY: MODIFYCODE	LITHOLOGY: GRAIN_SIZE	LITHOLOGY: COLOR	LITHOLOGY: OXIDE_CODE	MINERALIZATION: SULF1	MINERALIZATION: SULF1_PCT CODE	MINERALIZATION: SULF2	MINERALIZATION: SULF2_PCT CODE	ALTERATION-1: ALT-1	ALTERATION-1: ALT-1_FORM	ALTERATION-1: ALT-1_INT	ALTERATION-1: ALT-1_VEIN_TYPE	ALTERATION-1: ALT-1_VEIN_%	ALTERATION-1: ALT-1_MIN1	ALTERATION-1: ALT-1_MIN1_PCT CODE	ALTERATION-1: ALT-1_MIN2	ALTERATION-1: ALT-1_MIN2_PCT CODE	ALTERATION-2: ALT-2	ALTERATION-2: ALT-2_FORM	ALTERATION-2: ALT-2_INT	ALTERATION-2: ALT-2_VEIN_TYPE	ALTERATION-2: ALT-2_VEIN_%	ALTERATION-2: ALT-2_MIN1	ALTERATION-2: ALT-2_MIN1_PCT CODE	ALTERATION-2: ALT-2_MIN2	ALTERATION-2: ALT-2_MIN2_PCT CODE	COMMENTS / DESCRIPTION
80					FG	GY	O	PY	1	PO	1	SIL	PER	2	QZ	2						AR	PAT	2			SER	1	CAL	1	80-95: BXM SAME AS 90% XP 10% QZ CLASTS & VNS CHAOTIC W/ RANDOM FOLIATION IN XP
82			BXM																												
84																															
86																															
88																															
90			BXM																												
92			AG					PY	2	PO	2																				92.2: 3cm QZ-PY-PO-CPY VN.
94								PY	1	PO	1																				
95								↓			↓																				

PREDATOR GROUP

PROJECT: CLC HOLE_ID: CC11-53 LOGGED BY: M.McGINNIS DATE: 16 JUL 11

INTERVAL	STRUCTURE	LITHOLOGY	ROCKCODE	MODIFYCODE	GRAIN_SIZE	COLOR	OXIDE_CODE	SULF1	SULF1_PCT CODE	SULF2	SULF2_PCT CODE	ALT-1	ALT-1_FORM	ALT-1_INT	ALT-1_VEIN_TYPE	ALT-1_VEIN_%	ALT-1_MIN1	ALT-1_MIN1_PCT CODE	ALT-1_MIN2	ALT-1_MIN2_PCT CODE	ALT-2	ALT-2_FORM	ALT-2_INT	ALT-2_VEIN_TYPE	ALT-2_VEIN_%	ALT-2_MIN1	ALT-2_MIN1_PCT CODE	ALT-2_MIN2	ALT-2_MIN2_PCT CODE	COMMENTS / DESCRIPTION
95					FG	GY	0	PY	1	PO	1	SIL	PER	2	QZ	2					AR	PAT	2			SER	1	CAL	1	95 - 105.45 : BXM MONOLITHIC BX 90% XP 10% QZ CLASTS & VNS SAME AS 80-95
96			BXM																										
98																													
100																													
102		50° 55°					↓																						103.5 - 104.6 - MINOR FAULT/SHEAR w/ SLICKS & BX & FE OX MOD
104			BXM		FG	GY	2	PY	1	PO	1	SIL	PER	2	QZ	2					AR	PAT	2			SER	1	CAL	1	
							2																						
105.45							1																						
106			IPA		FG	GR	1	PY	1	PO	1	SIL	PER	1	QZ PY	1					AR	PERV	2			SER	3			105.45 - 108.5 IPA LT. GREEN SERIC THROUGH OUT SCATTERED QZ-PY VLTS ~1mm WIDE
						↓	1																						
108							1																						108.5 - 110 : BXH 90%+ XP CLASTS
							1																						
110			EXH		FG	GY	1	PY	1	PO	1	SIL	PER	2	QZ	2					AR	PAT	2			SER	1	CAL	1	5%+ QTZ CLASTS & VNS OCCASSIONAL IPA CLASTS

PREDATOR GROUP

PROJECT: CLEAR CREEK HOLE_ID: CC11-054 LOGGED BY: GREENLAW DATE: JULY 18, 2011

	GRAPHIC		LITHOLOGY					MINERALIZATION				ALTERATION-1									ALTERATION-2									
INTERVAL	STRUCTURE	LITHOLOGY	ROCKCODE	MODIFYCODE	GRAIN_SIZE	COLOR	OXIDE_CODE	SULF1	SULF1_PCT CODE	SULF2	SULF2_PCT CODE	ALT-1	ALT-1_FORM	ALT-1_INT	ALT-1_VEIN_TYPE	ALT-1_VEIN_%	ALT-1_MIN1	ALT-1_MIN1_PCT CODE	ALT-1_MIN2	ALT-1_MIN2_PCT CODE	ALT-2	ALT-2_FORM	ALT-2_INT	ALT-2_VEIN_TYPE	ALT-2_VEIN_%	ALT-2_MIN1	ALT-2_MIN1_PCT CODE	ALT-2_MIN2	ALT-2_MIN2_PCT CODE	COMMENTS / DESCRIPTION
4			CAS	B	VFG	OR	3					Si	PER	2	CC	2%	Qz	2			AR	PER	2			CAL	2	CLY	2	0-3.66 - CASING, NO RECOVERY
5			BX1																											3.66 - 9m - V. BROKEN, STRONGLY OX, ORANGE
6																														- W CAL VEINS ≤ 4cm WIDE
7																														
8																														
9																														
10			NR																											9.14 - 18.29 - NO RECOVERY.
11																														
12																														
13																														
14																														
15																														
16																														
17																														
18			XP	B	VFG	OR	3					Si	PER	1	Qz_2	1%	Qz_2	1												18.29 - 22m - V. BROKEN, STRONG OX XP. SILICIFIED

PREDATOR GROUP

PROJECT: CLEAR CREEK HOLE_ID: CC11-054 LOGGED BY: GREENLAW DATE: JULY 18, 2011

INTERVAL	STRUCTURE	LITHOLOGY	GRAPHIC	ROCKCODE	LITHOLOGY: MODIFYCODE	LITHOLOGY: GRAIN_SIZE	LITHOLOGY: COLOR	LITHOLOGY: OXIDE_CODE	MINERALIZATION: SULF1	MINERALIZATION: SULF1_PCT CODE	MINERALIZATION: SULF2	MINERALIZATION: SULF2_PCT CODE	ALTERATION-1: ALT-1	ALTERATION-1: ALT-1_FORM	ALTERATION-1: ALT-1_INT	ALTERATION-1: ALT-1_VEIN_TYPE	ALTERATION-1: ALT-1_VEIN_%	ALTERATION-1: ALT-1_MIN1	ALTERATION-1: ALT-1_MIN1_PCT CODE	ALTERATION-1: ALT-1_MIN2	ALTERATION-1: ALT-1_MIN2_PCT CODE	ALTERATION-2: ALT-2	ALTERATION-2: ALT-2_FORM	ALTERATION-2: ALT-2_INT	ALTERATION-2: ALT-2_VEIN_TYPE	ALTERATION-2: ALT-2_VEIN_%	ALTERATION-2: ALT-2_MIN1	ALTERATION-2: ALT-2_MIN1_PCT CODE	ALTERATION-2: ALT-2_MIN2	ALTERATION-2: ALT-2_MIN2_PCT CODE	COMMENTS / DESCRIPTION
19				XP	B	VFG	OR	2					Si	PER	1			QZ	1												
20																															
21																															
22				BXH																		AR	PER	2			CLY	2			21 - ___ - BXH, MOSTLY BROKEN UP (21 - 30m) VARYING DEGREES OF OXIDATION 1-3 - V. FISSILE IN PLACES. - COMPOSITION VARIES FROM BEING DOMINANTLY XP TO A HIGH ENERGY BXH SMALL QZ CLASTS - SOME AREAS OF CLAY RICH ALT'N ASSOCIATED WITH BROKEN AREAS
23																															
24	FRAC 55 TCA																														24.5 - 26.5 → FRACTURES @ 55 TCA N3/m.
25				BXH				1								QZ	20%					CC	1%								
26																															25.85 - QZ VUGY CUT BY CC VNS
27					B			2																							
28																															
29				BXH																											29 - 31 → FRACTURES @ 65 TCA
30																															
31	FRAC 10 TCA						OCH	1														ARGO	PER	2			CLY	2			30 - 33.53 - ADVANCED AR ALT'N ISTILL OXIDIZED.
32																															
33																															

PREDATOR GROUP

PROJECT: CLEAR CREEK HOLE_ID: CC 11-054 LOGGED BY: GREENLAW DATE: JULY 18, 2011

INTERVAL	STRUCTURE	LITHOLOGY	ROCKCODE	MODIFYCODE	GRAIN_SIZE	COLOR	OXIDE_CODE	SULF1	SULF1_PCT CODE	SULF2	SULF2_PCT CODE	ALT-1	ALT-1_FORM	ALT-1_INT	ALT-1_VEIN_TYPE	ALT-1_VEIN_%	ALT-1_MIN1	ALT-1_MIN1_PCT CODE	ALT-1_MIN2	ALT-1_MIN2_PCT CODE	ALT-2	ALT-2_FORM	ALT-2_INT	ALT-2_VEIN_TYPE	ALT-2_VEIN_%	ALT-2_MIN1	ALT-2_MIN1_PCT CODE	ALT-2_MIN2	ALT-2_MIN2_PCT CODE	COMMENTS / DESCRIPTION
GRAPHIC				LITHOLOGY				MINERALIZATION				ALTERATION-1									ALTERATION-2									
34	FRAC @ 35°		BXH		VFG	GGY	2	Py	1			Si	PER	1			Qz	1												JOINTS FROM 31°-40° @ 55° TO UPTO 5/m
35																														
36																														
37			BXH							Po	2																			
38																														QZVN FROM 38-38.85
39						GY	1								Qz	15%														
40																														40.7-40.8 - MAFIC DIKE
41			MAF			GYD																								
42			BXH									Si	PER	2	Qz	10%	Qz	2												42.30-43.10 - LARGE QZ VN W MASS PY
43						GGY		Py	1	Po	2					50%														
44																10%						ARGP	PER	2		GY	2			44.85-45.60 QZVN FRAGMENTS OF XP MTN
45																25%														
46														1				1												
47																														
48																														

PRL

PROJECT: CLEAR CREEK HOLE_ID: CC11-054 LOGGED BY: GREENLAW DATE: JULY 18, 2011

INTERVAL	STRUCTURE	LITHOLOGY	ROCKCODE	MODIFYCODE	GRAIN_SIZE	COLOR	OXIDE_CODE	SULF1	SULF1_PCT CODE	SULF2	SULF2_PCT CODE	ALT-1	ALT-1_FORM	ALT-1_INT	ALT-1_VEIN_TYPE	ALT-1_VEIN_%	ALT-1_MIN1	ALT-1_MIN1_PCT CODE	ALT-1_MIN2	ALT-1_MIN2_PCT CODE	ALT-2	ALT-2_FORM	ALT-2_INT	ALT-2_VEIN_TYPE	ALT-2_VEIN_%	ALT-2_MIN1	ALT-2_MIN1_PCT CODE	ALT-2_MIN2	ALT-2_MIN2_PCT CODE	COMMENTS / DESCRIPTION
49					VFG	GY		PY	2	PO	2	Si	PER	1	Qz	20%	Qz	1												
50			BXH																											
51							1																							
52										PO	2																			
53			BXH					PY	2	PO	2					15%					TRAP	PER	2			CLY		CAL		52.8 – 53.3 – ARAP ALT'N & FRAGMENTS OF MASSIVE PO + PY.
54																														
55				B												30%														54.70 – 54.95 – Qz VN
56	N FRACT 45 TCA															10%														
57			BXH							PO	1					5%														56 – 59 – FRACT @ 45 TCA L FILLED W CAL
58						GYP																		CC	1%					
59																														59 – 66 ~ FRAC @ 55 TCA
60			BXH																											
61																														
62																														
63																														

PREDATOR GROUP

PROJECT: Clear Creek HOLE_ID: CC11-054 LOGGED BY: Greenlaw DATE: July 18, 2011

INTERVAL	GRAPHIC: STRUCTURE	GRAPHIC: LITHOLOGY	LITHOLOGY: ROCKCODE	LITHOLOGY: MODIFYCODE	LITHOLOGY: GRAIN_SIZE	LITHOLOGY: COLOR	LITHOLOGY: OXIDE_CODE	MINERALIZATION: SULF1	MINERALIZATION: SULF1_PCT CODE	MINERALIZATION: SULF2	MINERALIZATION: SULF2_PCT CODE	ALTERATION-1: ALT-1	ALTERATION-1: ALT-1_FORM	ALTERATION-1: ALT-1_INT	ALTERATION-1: ALT-1_VEIN_TYPE	ALTERATION-1: ALT-1_VEIN_%	ALTERATION-1: ALT-1_MIN1	ALTERATION-1: ALT-1_MIN1_PCT CODE	ALTERATION-1: ALT-1_MIN2	ALTERATION-1: ALT-1_MIN2_PCT CODE	ALTERATION-2: ALT-2	ALTERATION-2: ALT-2_FORM	ALTERATION-2: ALT-2_INT	ALTERATION-2: ALT-2_VEIN_TYPE	ALTERATION-2: ALT-2_VEIN_%	ALTERATION-2: ALT-2_MIN1	ALTERATION-2: ALT-2_MIN1_PCT CODE	ALTERATION-2: ALT-2_MIN2	ALTERATION-2: ALT-2_MIN2_PCT CODE	COMMENTS / DESCRIPTION
64	N FRA @ 55 ST CA				VFG	GYD	1					Si	PER	2	Qz	5%	Qz	2												- 63-78m - BX STILL PREDOMINANTLY XP W̄ BRECCIATED ZONES INCL. MONZ, Qz & XP CLASTS
65			BXH																											65 -
66																														
67																														
68																														
69			BXH																											
70																														
71																														
72																														FYH PO BLEBS W 4cm WIDE Qz VN.
73								PY	1	Po	1				Qz	2%														
74																5%														
75			BXH																											
76																														
77										Po	1																			
78																														

PREDATOR GROUP

PROJECT: CLEAR CREEK HOLE_ID: CC11-054 LOGGED BY: GREENLAW DATE: JULY 18, 2011

INTERVAL	GRAPHIC: STRUCTURE	GRAPHIC: LITHOLOGY	LITHOLOGY: ROCKCODE	LITHOLOGY: MODIFYCODE	LITHOLOGY: GRAIN_SIZE	LITHOLOGY: COLOR	LITHOLOGY: OXIDE_CODE	MINERALIZATION: SULF1	MINERALIZATION: SULF1_PCT CODE	MINERALIZATION: SULF2	MINERALIZATION: SULF2_PCT CODE	ALTERATION-1: ALT-1	ALTERATION-1: ALT-1_FORM	ALTERATION-1: ALT-1_INT	ALTERATION-1: ALT-1_VEIN_TYPE	ALTERATION-1: ALT-1_VEIN_%	ALTERATION-1: ALT-1_MIN1	ALTERATION-1: ALT-1_MIN1_PCT CODE	ALTERATION-1: ALT-1_MIN2	ALTERATION-1: ALT-1_MIN2_PCT CODE	ALTERATION-2: ALT-2	ALTERATION-2: ALT-2_FORM	ALTERATION-2: ALT-2_INT	ALTERATION-2: ALT-2_VEIN_TYPE	ALTERATION-2: ALT-2_VEIN_%	ALTERATION-2: ALT-2_MIN1	ALTERATION-2: ALT-2_MIN1_PCT CODE	ALTERATION-2: ALT-2_MIN2	ALTERATION-2: ALT-2_MIN2_PCT CODE	COMMENTS / DESCRIPTION
79	FRAC @ ~20TCA				VFG	GYD						Si	PER	1	Qz	30	Qz	1												77.8 – 79.2 → 1Qz Bx's
80			BXH																											
81								Py	1	Po	1					10%														
82																														
83																														82-87 → CHL + CALCITE VNLTS, ~1%
84																								CC	1%					
85	FRAC @ ~70TCA		BXH													15														
86										Po	2										AR	BAND	1			↑	↑			
87																5										CL	1			
88						GY																								
89			BXH																		ARAD	PER	1			CLY	2			88.6 – 88.85 → Gouge zone 88.2 – 90.9 → BLEACHED ZONE OF ARAD ALT'N
90																														88-91 – FRAC @ 70TCA
91																														
92						GYD		Py	1	Po	1																			
93																														

PREDATOR GROUP

PROJECT: Clear Creek HOLE_ID: CC11-054 LOGGED BY: Greenlaw DATE: July 18, 2011

INTERVAL	STRUCTURE	LITHOLOGY	ROCKCODE	MODIFYCODE	GRAIN_SIZE	COLOR	OXIDE_CODE	SULF1	SULF1_PCT CODE	SULF2	SULF2_PCT CODE	ALT-1	ALT-1_FORM	ALT-1_INT	ALT-1_VEIN_TYPE	ALT-1_VEIN_%	ALT-1_MIN1	ALT-1_MIN1_PCT CODE	ALT-1_MIN2	ALT-1_MIN2_PCT CODE	ALT-2	ALT-2_FORM	ALT-2_INT	ALT-2_VEIN_TYPE	ALT-2_VEIN_%	ALT-2_MIN1	ALT-2_MIN1_PCT CODE	ALT-2_MIN2	ALT-2_MIN2_PCT CODE	COMMENTS / DESCRIPTION
95	FRAC N 45 TCA				VFG	GYD		Py	1	Po	3	Si	PER	1	Qz	5%	Qz	1												94.70-94.90 - MASSIVE PO BLEB. W SOME PY
96			BXH					Py	1	Po	2																			
97																														V. TRACE CPY IN FRAC
98																														97.90 - 98.10 → MONZ FRAG.
99														2				2												
100	Qz VN N 35 TCA		BXH																											100.5 → Qz VN 4cm WIDE @ 35 TCA.
101																														100.- ___ - BX INCR, SMALLER FRAGMENTS, FINER MAX & INCR IN MONZ
102								Py	1																					
103																														
104								CPY	1																					103 - SMALL BLEBS OF CPY ON FRAC.
105																														104 - 110 FRAG @ N 35 TCA
106																														
107				B		OGY															AR	BAND	1			CLY	1			
108			GG			GY																								
109				B																	ARAD	BAND	2			CLY	2	SER	1	108.80 → 109.20 → Gouge zone

PREDATOR GROUP

PROJECT: CLEAR CREEK HOLE_ID: CC11-054 LOGGED BY: GREENLEAF DATE: JULY 18, 2011

INTERVAL	STRUCTURE	LITHOLOGY	ROCKCODE	MODIFYCODE	GRAIN_SIZE	COLOR	OXIDE_CODE	SULF1	SULF1_PCT CODE	SULF2	SULF2_PCT CODE	ALT-1	ALT-1_FORM	ALT-1_INT	ALT-1_VEIN_TYPE	ALT-1_VEIN_%	ALT-1_MIN1	ALT-1_MIN1_PCT CODE	ALT-1_MIN2	ALT-1_MIN2_PCT CODE	ALT-2	ALT-2_FORM	ALT-2_INT	ALT-2_VEIN_TYPE	ALT-2_VEIN_%	ALT-2_MIN1	ALT-2_MIN1_PCT CODE	ALT-2_MIN2	ALT-2_MIN2_PCT CODE	COMMENTS / DESCRIPTION
110	FRAC@ 45 TCA		BXH		VFG	GYD						SI	PER	2	Q3	5%	Q3	2												119 – 119 – FRACT @ 45 TCA
111										Py	1					1%														
112								PY																						
113																														
114											2																			
115								PY	1	Py	1																			
116																5%														115.5 – 118.20 – Q3 RICH BX W MOSTLY SMALL FRAGMENTS OF MONZ XP, X-CUT BY Q3 VNS IN DARK MTX, ~20% Q3 CLASTS, 20% MINZ CLASTS, 35% XP 25% MTX; W BLEBS OF FD ASSP W
117			BXH																											
118																														- MON W Q3 VNS & FRAG UP TO 3X3CM.
119																					AR	PER	2			CLY	2	CL	2	118.20 – 133.50 – BLEACHED ROCKS FROM ALT^N OHL & CLY
120																														
121	FRAC@ 55TCA		BXH																											
122			GG	B		GY															ARGD	PER	2			CLY	2	CL	2	121.10 – 123.50 – ZONE OF INTENSE BX W SLID CLY & CL MTX – POSSIBLE GOUGE
123																	35%													
124			BXH														5%													123.5 – 124 – FRAC@ 55TCA

PREDATOR GROUP

PROJECT: Clear Creek HOLE_ID: CC11-054 LOGGED BY: Greenlaw DATE: July 18, 2011

INTERVAL	STRUCTURE	LITHOLOGY	ROCKCODE	MODIFYCODE	GRAIN_SIZE	COLOR	OXIDE_CODE	SULF1	SULF1_PCT CODE	SULF2	SULF2_PCT CODE	ALT-1	ALT-1_FORM	ALT-1_INT	ALT-1_VEIN_TYPE	ALT-1_VEIN_%	ALT-1_MIN1	ALT-1_MIN1_PCT CODE	ALT-1_MIN2	ALT-1_MIN2_PCT CODE	ALT-2	ALT-2_FORM	ALT-2_INT	ALT-2_VEIN_TYPE	ALT-2_VEIN_%	ALT-2_MIN1	ALT-2_MIN1_PCT CODE	ALT-2_MIN2	ALT-2_MIN2_PCT CODE	COMMENTS / DESCRIPTION
125			BXH	B	VFG	GY		Po	1	Py	1	Si	PER	2			Qz	2			ARAD	PER	3			CLY	3			125.30
126						CGR																				CLY	3			125.30 - 129: STRONGLY BX & ALT'D, SILIC'D GOUGE ZONE AS 121.1 - 123.50
127																														
128			GG	B																										
129																														
130			IPA	B	FG			Po	1	Py	1																			129.5 - 133.95 - IPA ↳ SOME PARTS STRONG BX AS 125-129, (130.25 - 130.50) VARYING DEG OF ARAD ALT.
131																														132.50 - 133.50 - GOUGE
132				B																										133.50 - 133.95 → FRESH IPA W LARGE QZVN W MON Z & XP FAG (ANG WLAD) W/IN. SOME MASS PO + PY W/IN QZVNS
133			GG																											
134			IPA			GYD		Po	1	Py	1	Si	PER	2	Qz	5%	Qz	2												133.95
135	FRAC @ N 40TCA					GYD																								134 → 136 FRAC @ 40TCA
136	N FRAC @ 35 TCA		BXH													10%														136 - 138 FRAC @ 35 TCA
137						GY		Po	1	Py	1										AR	BAND	2			CL	2	CLY	1	TRACE CPY, MASS PO + PY ASC'D W QZVNS
138															Qz	10%														137.75 - 139.80 - BXH. ALTERNATING W XP. → THE BX IS THE SAME AS 115-118
139																5%														

PROJECT: Clear Creek HOLE_ID: CC11-053 LOGGED BY: GREENLAW DATE: JULY 18, 2011

PREDATOR GROUP

INTERVAL	STRUCTURE	GRAPHIC: LITHOLOGY	LITHOLOGY: ROCKCODE	MODIFYCODE	GRAIN_SIZE	COLOR	OXIDE_CODE	MINERALIZATION: SULF1	SULF1_PCT CODE	SULF2	SULF2_PCT CODE	ALTERATION-1: ALT-1	ALT-1_FORM	ALT-1_INT	ALT-1_VEIN_TYPE	ALT-1_VEIN_%	ALT-1_MIN1	ALT-1_MIN1_PCT CODE	ALT-1_MIN2	ALT-1_MIN2_PCT CODE	ALTERATION-2: ALT-2	ALT-2_FORM	ALT-2_INT	ALT-2_VEIN_TYPE	ALT-2_VEIN_%	ALT-2_MIN1	ALT-2_MIN1_PCT CODE	ALT-2_MIN2	ALT-2_MIN2_PCT CODE	COMMENTS / DESCRIPTION
140			BXH		FG	GY		PY	1	PO	2	SI	POR	2			Qtz	2												139.80 – 141.20 – MONZ, BLEACHED BY CLY + CHL ALTN
141			IPA		FG	GY				PO	1																			
142					VFG																									
143	FRAC@ N 25TCA		BXH												Qtz	5%														143 – 148 – FRAC@ 20TCA
144																														144.15 – 146.20 – BX SIMILAR TO GOUGE BX @ N122M.
145																														
146															Qtz	1%								C						
147																														146.20 – 157.30 – BX SIMILAR TO BX @ 137M. IBXH MIX IS MORE AIR FLUSH & SOMEWHAT SHEARED.
148			BXH			GYD																								
149																														
150	FRAC@ 60TCA																													150 – 157 – FRAC@ 60TCA
151																														
152			BXH																											
153	FRAC@ 25TCA																													
154																														

PREDATOR GROUP

PROJECT: CLEAR CREEK HOLE_ID: CC11-054 LOGGED BY: GREENLAW DATE: JULY 18, 2011

INTERVAL	STRUCTURE	LITHOLOGY	ROCKCODE	MODIFYCODE	GRAIN_SIZE	COLOR	OXIDE_CODE	SULF1	SULF1_PCT CODE	SULF2	SULF2_PCT CODE	ALT-1	ALT-1_FORM	ALT-1_INT	ALT-1_VEIN_TYPE	ALT-1_VEIN_%	ALT-1_MIN1	ALT-1_MIN1_PCT CODE	ALT-1_MIN2	ALT-1_MIN2_PCT CODE	ALT-2	ALT-2_FORM	ALT-2_INT	ALT-2_VEIN_TYPE	ALT-2_VEIN_%	ALT-2_MIN1	ALT-2_MIN1_PCT CODE	ALT-2_MIN2	ALT-2_MIN2_PCT CODE	COMMENTS / DESCRIPTION
155	VN & GOUGE				VFG	GYD						Si	PER	2	Qz	5%	Qz	2						CC	1%					155.70 - CALC VN + GOUGE ~2cm WIDE @ 15 TCA
156	FRAC @ 45 TCA		BXH																											FRACTURE @ 45 TCA
157																														
158																														
159	FRAC @ 20 TCA																													
160										Po	1																			159.5 - 167: PURPLISH MTX, 15% HPA, Qz = 25%; XP = 25% → REMAINDER MTX
161			BXH																											159 - 167 - FRACT @ 20 TCA
162																														
163											2																			
164						GR															ARAD	BAND	2			CLY	2	CL	2	163.60 - 164.10 → BLEACHED BY ALT'N 163.90 - 163.95 → SMALL GOUGE ZONE
165			BXH			GYD															AR	PAT	2			CL	2			
166																														
167								PY	2	Po	1																			
168																														167.30 - BAND OF MASS PY.
169															Qz	10%														168.90 - 169 - GOUGE ZON

PREDATOR GROUP

PROJECT: CLEAR CREEK HOLE_ID: CC11-054 LOGGED BY: GREENLAW DATE: JULY 18 2011

INTERVAL	STRUCTURE	LITHOLOGY	ROCKCODE	MODIFYCODE	GRAIN_SIZE	COLOR	OXIDE_CODE	SULF1	SULF1_PCT CODE	SULF2	SULF2_PCT CODE	ALT-1	ALT-1_FORM	ALT-1_INT	ALT-1_VEIN_TYPE	ALT-1_VEIN_%	ALT-1_MIN1	ALT-1_MIN1_PCT CODE	ALT-1_MIN2	ALT-1_MIN2_PCT CODE	ALT-2	ALT-2_FORM	ALT-2_INT	ALT-2_VEIN_TYPE	ALT-2_VEIN_%	ALT-2_MIN1	ALT-2_MIN1_PCT CODE	ALT-2_MIN2	ALT-2_MIN2_PCT CODE	COMMENTS / DESCRIPTION
170					VFG	CGR		Py	1	Po	1	Si	PER	2			Qz	2			AR	PER	2			CLY	2	CK	1	170.45 – MASSIVE BAND OF PY ~ 2cm W 1 DE
171			BXH																											
172																														
173																														
174															Qz	5%														
175																														
176			BXH																											
177																														
178																														
179								Py	1	Po	1				Qz	5%														
180																														
181																														
182										Po	2				Qz	5%														
183			BXM			Gy		Py	2	Po	2					10%														182.75 – 190.90 – BXOF XP+Qz, VFG PALE, CLAY RICH MTX, SILIC'D
184									2		3																			183 – 2 LG Qz VNS W MASS S 183.05 – 183.12 & 183.3 – 183.5

PREDATOR GROUP

PROJECT: CLEAR CREEK HOLE_ID: CC11-054 LOGGED BY: GREENLAW DATE: JULY 18, 2011

	GRAPHIC		LITHOLOGY					MINERALIZATION				ALTERATION-1									ALTERATION-2									
INTERVAL	STRUCTURE	LITHOLOGY	ROCKCODE	MODIFYCODE	GRAIN_SIZE	COLOR	OXIDE_CODE	SULF1	SULF1_PCT CODE	SULF2	SULF2_PCT CODE	ALT-1	ALT-1_FORM	ALT-1_INT	ALT-1_VEIN_TYPE	ALT-1_VEIN_%	ALT-1_MIN1	ALT-1_MIN1_PCT CODE	ALT-1_MIN2	ALT-1_MIN2_PCT CODE	ALT-2	ALT-2_FORM	ALT-2_INT	ALT-2_VEIN_TYPE	ALT-2_VEIN_%	ALT-2_MIN1	ALT-2_MIN1_PCT CODE	ALT-2_MIN2	ALT-2_MIN2_PCT CODE	COMMENTS / DESCRIPTION
185			BXM		VEG	GYD						Si	PER	2			Qtz	2												~~185 - 195 BXM OF Qz+~~
186																														
187																														
188																														
189																														
190										Bo	1				Qz	10%					AR	BAP	1			CLY	1			
191																														190.90 – BXH - 5% MONZ, 70% XP, 25% Bo
192			BXH																											
193																														
194						CGR																	2			2				
195						GYD																	1			1	CL	1		
196																														
197																														
198			BXM																		AR	PER	2			CLY	2	CL	1	197.65 – 199.55 – 0 % ROUGE LIKE BX PALE CREAM-GREY-GREEN W SMALL FRAGMENTS OF Qtz, XPY IPH W MTX OF SILICIFIED CLAY
199																														

PREDATOR GROUP

PROJECT: CLEAR CREEK HOLE_ID: CC11-054 LOGGED BY: GREENLAW DATE: July 18, 2011

INTERVAL	GRAPHIC: STRUCTURE	GRAPHIC: LITHOLOGY	GRAPHIC: ROCKCODE	LITHOLOGY: MODIFYCODE	LITHOLOGY: GRAIN_SIZE	LITHOLOGY: COLOR	LITHOLOGY: OXIDE_CODE	MINERALIZATION: SULF1	MINERALIZATION: SULF1_PCT CODE	MINERALIZATION: SULF2	MINERALIZATION: SULF2_PCT CODE	ALTERATION-1: ALT-1	ALTERATION-1: ALT-1_FORM	ALTERATION-1: ALT-1_INT	ALTERATION-1: ALT-1_VEIN_TYPE	ALTERATION-1: ALT-1_VEIN_%	ALTERATION-1: ALT-1_MIN1	ALTERATION-1: ALT-1_MIN1_PCT CODE	ALTERATION-1: ALT-1_MIN2	ALTERATION-1: ALT-1_MIN2_PCT CODE	ALTERATION-2: ALT-2	ALTERATION-2: ALT-2_FORM	ALTERATION-2: ALT-2_INT	ALTERATION-2: ALT-2_VEIN_TYPE	ALTERATION-2: ALT-2_VEIN_%	ALTERATION-2: ALT-2_MIN1	ALTERATION-2: ALT-2_MIN1_PCT CODE	ALTERATION-2: ALT-2_MIN2	ALTERATION-2: ALT-2_MIN2_PCT CODE	COMMENTS / DESCRIPTION
					VFG	GYD						Si	BER	2			Qg	2												
200			BXH																											200.5 – 210.31 - Bx w̄ DARK MTX INTERBEDDED w̄ PRESERVED XP LIKE BX@115
201																														
202																														
203																														
204																														
205			BXH																											
206																														
207																														
208																					AR	BAT	1			CL	1	CLY	1	
209																														
210																														
210.31 EOH																														EOH

PROJECT: CLEAR CREEK HOLE_ID: CCH-055 LOGGED BY: GREENLAW DATE: JULY 20, 2011

PREDATOR GROUP

	GRAPHIC		LITHOLOGY					MINERALIZATION				ALTERATION-1									ALTERATION-2								
INTERVAL	STRUCTURE	LITHOLOGY	ROCKCODE	MODIFYCODE	GRAIN_SIZE	COLOR	OXIDE_CODE	SULF1	SULF1_PCT CODE	SULF2	SULF2_PCT CODE	ALT-1	ALT-1_FORM	ALT-1_INT	ALT-1_VEIN_TYPE	ALT-1_VEIN_%	ALT-1_MIN1	ALT-1_MIN1_PCT CODE	ALT-1_MIN2	ALT-1_MIN2_PCT CODE	ALT-2	ALT-2_FORM	ALT-2_INT	ALT-2_VEIN_TYPE	ALT-2_VEIN_%	ALT-2_MIN1	ALT-2_MIN1_PCT CODE	ALT-2_MIN2	ALT-2_MIN2_PCT CODE	COMMENTS / DESCRIPTION
5			CAS	B	VFG	OWH	2					S	PER	2			Dgy	2												0.-4.57 - CASING, NO RECOVERY.
6			↑ IPA ↓			↓	↓					↓	↓	↓			↓	↓												4.57-15.50 - - NOT A TRUE BX, BUT INTERMINGLING OF XP & IPA W/ FRAGMENTS OF EACH FOUND IN BOTH - HEAVILY OXIDIZED; BROKEN - EDGE FROM IPA TO XP BACK & FORTH ~~THE~~ THROUGHOUT UNIT
7			↑ XP			DGY	↓					↓	↓	↓			↓	↓												
8			↓			↓	↓					↓	↓	↓			↓	↓												
9			↓	↓	↓	↓	↓	↓	↓	↓	↓	↓	↓	↓	↓	↓	↓	↓	↓	↓	↓	↓	↓	↓	↓	↓	↓	↓	↓	
10			↓	↓	↓	↓	↓	↓	↓	↓	↓	↓	↓	↓	↓	↓	↓	↓	↓	↓	↓	↓	↓	↓	↓	↓	↓	↓	↓	
11			BXH	↓	↓	↓	↓	↓	↓	↓	↓	↓	↓	↓	↓	↓	↓	↓	↓	↓	↓	↓	↓	↓	↓	↓	↓	↓	↓	
12			↓	↓	↓	↓	↓	↓	↓	↓	↓	↓	↓	↓	↓	↓	↓	↓	↓	↓	↓	↓	↓	↓	↓	↓	↓	↓	↓	
13			↓	↓	↓	↓	3	↓	↓	↓	↓	↓	↓	↓	↓	↓	↓	↓	↓	↓	↓	↓	↓	↓	↓	↓	↓	↓	↓	
14			↓	↓	↓	↓	↓	↓	↓	↓	↓	↓	↓	↓	↓	↓	↓	↓	↓	↓	↓	↓	↓	↓	↓	↓	↓	↓	↓	
15			↓	↓	↓	↓	↓	↓	↓	↓	↓	↓	↓	↓	↓	↓	↓	↓	↓	↓	↓	↓	↓	↓	↓	↓	↓	↓	↓	
16			↓	↓	FG	OWH	↓	↓	↓	↓	↓	↓	↓	↓	↓	↓	↓	↓	↓	↓	↓	↓	↓	↓	↓	↓	↓	↓	↓	15.50 - 21.34 - IPA - WEATHERED OUT, BROKEN, OX. IPA.
17			IPA	↓	↓	↓	↓	↓	↓	↓	↓	↓	↓	↓	↓	↓	↓	↓	↓	↓	↓	↓	↓	↓	↓	↓	↓	↓	↓	
18			↓	↓	↓	↓	↓	↓	↓	↓	↓	↓	↓	↓	↓	↓	↓	↓	↓	↓	↓	↓	↓	↓	↓	↓	↓	↓	↓	
19			↓	↓	↓	↓	↓	↓	↓	↓	↓	↓	↓	↓	↓	↓	↓	↓	↓	↓	↓	↓	↓	↓	↓	↓	↓	↓	↓	

PROJECT: CLEAR CREEK HOLE_ID: C11-055 LOGGED BY: GREENLAW DATE: JULY 20, 2011

PREDATOR GROUP

INTERVAL	STRUCTURE	LITHOLOGY	ROCKCODE	MODIFYCODE	GRAIN_SIZE	COLOR	OXIDE_CODE	SULF1	SULF1_PCT CODE	SULF2	SULF2_PCT CODE	ALT-1	ALT-1_FORM	ALT-1_INT	ALT-1_VEIN_TYPE	ALT-1_VEIN_%	ALT-1_MIN1	ALT-1_MIN1_PCT CODE	ALT-1_MIN2	ALT-1_MIN2_PCT CODE	ALT-2	ALT-2_FORM	ALT-2_INT	ALT-2_VEIN_TYPE	ALT-2_VEIN_%	ALT-2_MIN1	ALT-2_MIN1_PCT CODE	ALT-2_MIN2	ALT-2_MIN2_PCT CODE	COMMENTS / DESCRIPTION
GRAPHIC			LITHOLOGY					MINERALIZATION				ALTERATION-1									ALTERATION-2									
20			IPA	B	FG	GWH	2					Si	PER	2			Qtz	2												
21																														
22					VFG	OGY																								21.34 - 32.5 - SIMILAR TO ABOVE EX (@N10m) HIGHLY BROKEN, RUSTED ROCK THAT ALTERNATES B/W IPA & XP XP = DEFORMED.
23																														- IRREGULAR VNS & FRACTURES IN BROKEN ROCKS.
24																														
25												Si	PER	1			Qtz	1												
26																														
27																														
28																														
29																														
30																														
31			BXH																											
32																														
33																														
34			XP																											52.50 - 47.9 - XP W SOME BX, POSSIBLY ACTUALLY BXH

PREDATOR GROUP

PROJECT: CLEAR CREEK HOLE_ID: CC11-055 LOGGED BY: GREENLAW DATE: JULY 20, 2011

INTERVAL	GRAPHIC: STRUCTURE	GRAPHIC: LITHOLOGY	LITHOLOGY: ROCKCODE	LITHOLOGY: MODIFYCODE	LITHOLOGY: GRAIN_SIZE	LITHOLOGY: COLOR	LITHOLOGY: OXIDE_CODE	MINERALIZATION: SULF1	MINERALIZATION: SULF1_PCT CODE	MINERALIZATION: SULF2	MINERALIZATION: SULF2_PCT CODE	ALTERATION-1: ALT-1	ALTERATION-1: ALT-1_FORM	ALTERATION-1: ALT-1_INT	ALTERATION-1: ALT-1_VEIN_TYPE	ALTERATION-1: ALT-1_VEIN_%	ALTERATION-1: ALT-1_MIN1	ALTERATION-1: ALT-1_MIN1_PCT CODE	ALTERATION-1: ALT-1_MIN2	ALTERATION-1: ALT-1_MIN2_PCT CODE	ALTERATION-2: ALT-2	ALTERATION-2: ALT-2_FORM	ALTERATION-2: ALT-2_INT	ALTERATION-2: ALT-2_VEIN_TYPE	ALTERATION-2: ALT-2_VEIN_%	ALTERATION-2: ALT-2_MIN1	ALTERATION-2: ALT-2_MIN1_PCT CODE	ALTERATION-2: ALT-2_MIN2	ALTERATION-2: ALT-2_MIN2_PCT CODE	COMMENTS / DESCRIPTION
35	FRAC @ N 60TCA		XP	B	VFG	OGY	2																							
36																														36 - 38, SOME FRACTURES N 60TCA
37																														
38																														
39																														
40	FRAC @ N 30TCA																													FRAC FROM 40 - 43m @ 30TCA APPROX. PARALLEL TO FOLIATION
41																														
42																														
43			XP			GY	1					Si	PER	1			Ca	1												
44														2				2												44 - 46 - FRAC @ N 55TCA
45	FRAC @ N 55TCA																													
46				BX																										
47				BX			1																							47.90 - ____ - IPA - STRONGLY BLEACHED, OXIDIZED, CLAY ALT'D, - CONTACT W/XP
48				B			2																							
49			IPA		FG	OMH																AR	PER	2			CLY	2			

PROJECT: CLEAR CREEK HOLE_ID: CC11-055 LOGGED BY: GREENLAW DATE: JULY 20, 2011

PREDATOR GROUP

INTERVAL	GRAPHIC: STRUCTURE	GRAPHIC: LITHOLOGY	LITHOLOGY: ROCKCODE	LITHOLOGY: MODIFYCODE	LITHOLOGY: GRAIN_SIZE	LITHOLOGY: COLOR	LITHOLOGY: OXIDE_CODE	MINERALIZATION: SULF1	MINERALIZATION: SULF1_PCT CODE	MINERALIZATION: SULF2	MINERALIZATION: SULF2_PCT CODE	ALTERATION-1: ALT-1	ALTERATION-1: ALT-1_FORM	ALTERATION-1: ALT-1_INT	ALTERATION-1: ALT-1_VEIN_TYPE	ALTERATION-1: ALT-1_VEIN_%	ALTERATION-1: ALT-1_MIN1	ALTERATION-1: ALT-1_MIN1_PCT CODE	ALTERATION-1: ALT-1_MIN2	ALTERATION-1: ALT-1_MIN2_PCT CODE	ALTERATION-2: ALT-2	ALTERATION-2: ALT-2_FORM	ALTERATION-2: ALT-2_INT	ALTERATION-2: ALT-2_VEIN_TYPE	ALTERATION-2: ALT-2_VEIN_%	ALTERATION-2: ALT-2_MIN1	ALTERATION-2: ALT-2_MIN1_PCT CODE	ALTERATION-2: ALT-2_MIN2	ALTERATION-2: ALT-2_MIN2_PCT CODE	COMMENTS / DESCRIPTION
50			IPA	B	FG	GWH	2					S1	PER	2	QB	1%	QZ	2			AR	PER	2	CC	1%	CLY	2			48- 53 3 SETS OF FRACTURES @ 55TCA (6/m) 45TCA (5/m) 15TCA (1/m)
51																														
52																														52.50 - 63.1 - BXH' - MOSTLY XP W SOME BX PLACES W FRAG & QZ, XP'S IPA W/IN
53	FRAC @ N 15TCA				VFG	G4	1																							53-58 @ FRAC @ 55TCA
56	N QZ @ 40TCA		BXH	BX						Py	1																			56.32 - QZ VN 3CM WIDE @ 40TCA
57																														
58				BX										1		5%	1													
59				B												5%														
60						OG4																								
61			BXH																											
62																														
63																														
64			GG	B		G4																								63.1 - 66.8 → GOUGE ZONE
65																														
66																														

PREDATOR GROUP

PROJECT: CLEAR CREEK HOLE_ID: CCU-055 LOGGED BY: GREENCLAW DATE: JULY 20, 2011

INTERVAL	GRAPHIC: STRUCTURE	GRAPHIC: LITHOLOGY	LITHOLOGY: ROCKCODE	LITHOLOGY: MODIFYCODE	LITHOLOGY: GRAIN_SIZE	LITHOLOGY: COLOR	LITHOLOGY: OXIDE_CODE	MINERALIZATION: SULF1	MINERALIZATION: SULF1_PCT CODE	MINERALIZATION: SULF2	MINERALIZATION: SULF2_PCT CODE	ALTERATION-1: ALT-1	ALTERATION-1: ALT-1_FORM	ALTERATION-1: ALT-1_INT	ALTERATION-1: ALT-1_VEIN_TYPE	ALTERATION-1: ALT-1_VEIN_%	ALTERATION-1: ALT-1_MIN1	ALTERATION-1: ALT-1_MIN1_PCT CODE	ALTERATION-1: ALT-1_MIN2	ALTERATION-1: ALT-1_MIN2_PCT CODE	ALTERATION-2: ALT-2	ALTERATION-2: ALT-2_FORM	ALTERATION-2: ALT-2_INT	ALTERATION-2: ALT-2_VEIN_TYPE	ALTERATION-2: ALT-2_VEIN_%	ALTERATION-2: ALT-2_MIN1	ALTERATION-2: ALT-2_MIN1_PCT CODE	ALTERATION-2: ALT-2_MIN2	ALTERATION-2: ALT-2_MIN2_PCT CODE	COMMENTS / DESCRIPTION
67	FRAC @ 75 TCA		GG		VFG	GYP	2																								66.8 - 69 - DEFORMED XP AT 60.90-60.58 HIGHLY FRACTURED
68			↑ XP ↓	B								S	PER	1			Qz	1												
69																															
70	FRAC @ 20 TCA		GG					PY	1	PO	1																				69 - 69.7 - GOUGE 69.7 - ____ BXH - MORE MOTLED THAN BX, 50% Qz 10% MDNZ 40% XP.
70			↑ BXH						1			S	PER	2			Qz	2												70 - 75 ON FRACT SURFACES & PO DISS IN ROCK UNIT
71									3																					70 - 75 - FRACT @ 40 TCA
72									1																					
73									↓																					
74									2																					
75				B						PO	2																			
76			BXH																											
77																														
78																					AR	PER	1			CLY	1	CL	1	78 - ____ INCR AR ALT'N - BLEACHED APPEARANCE, IN SOME PURPLISH HAZE
79																							↓							
80			GG	B	↓	↓																	3			3				80 - 80.3 - V GOUGE ZONE
81																														

PREDATOR GROUP

PROJECT: CLEAR CREEK HOLE_ID: CCII-055 LOGGED BY: GREENMAN DATE: JULY 20, 2011

INTERVAL	STRUCTURE	LITHOLOGY	ROCKCODE	MODIFYCODE	GRAIN_SIZE	COLOR	OXIDE_CODE	SULF1	SULF1_PCT CODE	SULF2	SULF2_PCT CODE	ALT-1	ALT-1_FORM	ALT-1_INT	ALT-1_VEIN_TYPE	ALT-1_VEIN_%	ALT-1_MIN1	ALT-1_MIN1_PCT CODE	ALT-1_MIN2	ALT-1_MIN2_PCT CODE	ALT-2	ALT-2_FORM	ALT-2_INT	ALT-2_VEIN_TYPE	ALT-2_VEIN_%	ALT-2_MIN1	ALT-2_MIN1_PCT CODE	ALT-2_MIN2	ALT-2_MIN2_PCT CODE	COMMENTS / DESCRIPTION
GRAPHIC			LITHOLOGY					MINERALIZATION				ALTERATION-1									ALTERATION-2									
82			GG	B	VFG	GY															AR	PER	3	CC	1%	CLY	3	CAL	2	
83			XP									S1	PER	2			Qtz	2												83.20 - 87 - GOUGE ZONE
84																							2							
85			GG																				3							85 - 90. m. FRAC @ 45 TCA - MOSTLY
86																														
87	FRAC @ 60 TCA					GYD		PY	1	Po	1	S1	PER	2			Qtz	2			AR	PER	1			CLY	1	CAL	1	87 - 102 LARGELY XP TO PARTIALLY BX, MOSTLY BROKEN UP BX PARTS ARE Qtz ± XP CLASTS IN EITHER Qtz OR XP MTX.
88	FRAC @ 15 TCA		XP																											
89																														
90																										CL	1			- INCR. IN CHL. IN ALT° ASSEMBLAGE
91																														
92			XP																											92 - 97 - FRAC @ 35 TCA PARALLEL TO FOLIATION
93																														
94																														
95	FRAC @ 35 TCA																													
96																														

PREDATOR GROUP

PROJECT: CLEAR CREEK HOLE_ID: CP11-055 LOGGED BY: GREENLAW DATE: JULY 20, 2011

INTERVAL	STRUCTURE	GRAPHIC LITHOLOGY	ROCKCODE	LITHOLOGY MODIFYCODE	GRAIN_SIZE	COLOR	OXIDE_CODE	MINERALIZATION SULF1	SULF1_PCT CODE	SULF2	SULF2_PCT CODE	ALTERATION-1 ALT-1	ALT-1_FORM	ALT-1_INT	ALT-1_VEIN_TYPE	ALT-1_VEIN_%	ALT-1_MIN1	ALT-1_MIN1_PCT CODE	ALT-1_MIN2	ALT-1_MIN2_PCT CODE	ALTERATION-2 ALT-2	ALT-2_FORM	ALT-2_INT	ALT-2_VEIN_TYPE	ALT-2_VEIN_%	ALT-2_MIN1	ALT-2_MIN1_PCT CODE	ALT-2_MIN2	ALT-2_MIN2_PCT CODE	COMMENTS / DESCRIPTION
97			XP	B	VFG	GYP				Po	1	Si	Perv	1			Qtz	1			AR	PER	1			CLY	1	CAL	1	97.2-97.9 - QTZ BX W/ ANGULAR FRAGMENTS OF XP & MASSIVE POS PY
98										Po	1				Qtz	70%														
99										Po	2				Qtz	10%														
100							1																							
101							1																							
102			BXH													15%														102-110.6 CLASTS OF IPA PRESENT IN BX PORTIONS
103														2				2												- INCR OF SI IN SYSTEM
104																														- IRREGULAR FRACTURES
105										Po	1																			
106																5%														108-112 - FRACTURES @ EOTCH, INCR IN INTENSITY BTW 110.5-112.
107	FRACT @ EOTCH																													
108			BXH																											
109																														109.90-110.60 - QTZ BX
*								PY	1	Po	1			2		50		2												
110				B																										110.6-112 - XP. W/ VARYING DEGREES OF SILICIFICATION & ARGILLIC ALT. - SOME BX THROUGHOUT.
111			XP																											

PROJECT: CLEAR CREEK HOLE_ID: CC11-055 LOGGED BY: GREENLAW DATE: JULY 20, 2011



PREDATOR GROUP

PROJECT: CLEAR CREEK HOLE_ID: DC11-055 LOGGED BY: GREENLAW DATE: JULY 20, 2011

INTERVAL	STRUCTURE	LITHOLOGY	ROCKCODE	MODIFYCODE	GRAIN_SIZE	COLOR	OXIDE_CODE	SULF1	SULF1_PCT CODE	SULF2	SULF2_PCT CODE	ALT-1	ALT-1_FORM	ALT-1_INT	ALT-1_VEIN_TYPE	ALT-1_VEIN_%	ALT-1_MIN1	ALT-1_MIN1_PCT CODE	ALT-1_MIN2	ALT-1_MIN2_PCT CODE	ALT-2	ALT-2_FORM	ALT-2_INT	ALT-2_VEIN_TYPE	ALT-2_VEIN_%	ALT-2_MIN1	ALT-2_MIN1_PCT CODE	ALT-2_MIN2	ALT-2_MIN2_PCT CODE	COMMENTS / DESCRIPTION
GRAPHIC			LITHOLOGY					MINERALIZATION				ALTERATION-1									ALTERATION-2									
127			XP	B	FG	GY						S	PER	1			QB	1			AR	BRKD	1			CL	1	CLY	1	126.5 - 138.70 BXH - CHL ALT° ALONG FRACTURES.
128			BXH											2				2												- NOT ATRUEB, MOSTLY MOTTLED TXT XPW PURPLISH HUE, MIXED WITH MONZ & QB.
129																														- UNIT GOES BACK & FORTH BW MONZ & XP & QB BX
130																														V BROKEN B/W 136.2 - 138.70
131								PY	1	PO	1																			
132				B				PY	1																					
133			BXH																											
134				B																										
135																														
136																														
137																														
138																														138.70 - END - XP. - ~~FIRST~~ 138.7 - 142.5 & 139.9 - 142.5 & 145.5 - 146 V BROKEN UP.
139			XP.							PO	1																			
140																														
141																														

Page 9 of 13

PREDATOR GROUP

PROJECT: CLEAR CREEK HOLE_ID: CC11-055 LOGGED BY: GREENLAW DATE: JULY 20, 2011

INTERVAL	STRUCTURE	LITHOLOGY	ROCKCODE	MODIFYCODE	GRAIN_SIZE	COLOR	OXIDE_CODE	SULF1	SULF1_PCT CODE	SULF2	SULF2_PCT CODE	ALT-1	ALT-1_FORM	ALT-1_INT	ALT-1_VEIN_TYPE	ALT-1_VEIN_%	ALT-1_MIN1	ALT-1_MIN1_PCT CODE	ALT-1_MIN2	ALT-1_MIN2_PCT CODE	ALT-2	ALT-2_FORM	ALT-2_INT	ALT-2_VEIN_TYPE	ALT-2_VEIN_%	ALT-2_MIN1	ALT-2_MIN1_PCT CODE	ALT-2_MIN2	ALT-2_MIN2_PCT CODE	COMMENTS / DESCRIPTION
142	FOL @ 20TCA		XP		FG	GY				PO	1	Si	PER	2	Qz	15%	Qz	2												141.40 - 141.55 - QZVN W PQW/VN BLEBBY
143								PY	1																					142 - 146 - FRAC @ 60TCA ↳ PO+PY ass'd W FOL^N
144																														143 - 145 - FOL @ N 20TCA ↳ FRACTURING ALONG FOL^N
145	FRAC N @ 60TCA																													145.50 - XP BX NEAR CONTACT W MONZ.
146				B																										
147																														146.70 - 154.4 : MONZONITE, SILICIFIED. CHL ALONG FRACTURES. VBROKEN ALONG REGULAR FRACTURES. - XPALE GREY / GREEN - CL+CHL VNLTS. ↳ FRACTURES @ 50TCA, 30TCA
148			IPA		FMG	GY		PY	1	PO	1			3	CC	1%		3						CL	1%					
149																														
150																														
151																														
152			IPA																											
153				B																										
154															2			2												154.40 - 162.70 BXH - SIMILAR TO BXH @ 126-138
155			BXH																											
156																														

PREDATOR GROUP

PROJECT: CLEAR CREEK HOLE_ID: CC11-055 LOGGED BY: GREENLAW DATE: JULY 20, 2011

INTERVAL	STRUCTURE	LITHOLOGY	ROCKCODE	MODIFYCODE	GRAIN_SIZE	COLOR	OXIDE_CODE	SULF1	SULF1_PCT CODE	SULF2	SULF2_PCT CODE	ALT-1	ALT-1_FORM	ALT-1_INT	ALT-1_VEIN_TYPE	ALT-1_VEIN_%	ALT-1_MIN1	ALT-1_MIN1_PCT CODE	ALT-1_MIN2	ALT-1_MIN2_PCT CODE	ALT-2	ALT-2_FORM	ALT-2_INT	ALT-2_VEIN_TYPE	ALT-2_VEIN_%	ALT-2_MIN1	ALT-2_MIN1_PCT CODE	ALT-2_MIN2	ALT-2_MIN2_PCT CODE	COMMENTS / DESCRIPTION
157	FRAC @ 35 TCA		BXH		FNG	GY				PO	1	SI	PER	2	Qtz	5%	Qtz	2		AR	PER	1	rc	10%	CLY	1	CL	1	→PO OCCURRING AS BLEBS W/ MM Qtz VNS.
158																														157-163 FRAC @ 35 & 60 TCA
159				B																										
160														3				3												
161	FRAC @ 25 TCA																													161.15 → MM. OF SULFIDES, INCL ASILVERY SULFIDE - ASP?
162								PY	1																					162.70 → 167 - XP. - FAIRLY DEFORMED. - IRREGULAR FOLIATION
163			BXH																											
164				B																										
165														2				2												
166	FRAC @ 45 TCA		XP																											- FRACTURES @ 45 TCA
167																														167 - 168.90 - BXH W/ SOME SHEARING W/IN
168			BXH					PY	1	PO	1										AR	PERV	1			CL	1			CHL ALONG FRACTURES
169															Qtz	5%														168.90 - 169.40 - GOUGE
170			GG	B																										169.4 - 184 - XP
171			XP																											BLEBS PO+PY + BLEBS WHEN THERE ARE Qtz VNS. ALSO SULFIDES ON SOME FRACTURE SURFACES V. DEFORMED - É, BX IN SOME PLACES

PREDATOR GROUP

PROJECT: CLEAR CREEK HOLE_ID: CC 11-055 LOGGED BY: GREENLAW DATE: JULY 20, 2011

	GRAPHIC		LITHOLOGY					MINERALIZATION				ALTERATION-1									ALTERATION-2									
INTERVAL	STRUCTURE	LITHOLOGY	ROCKCODE	MODIFYCODE	GRAIN_SIZE	COLOR	OXIDE_CODE	SULF1	SULF1_PCT CODE	SULF2	SULF2_PCT CODE	ALT-1	ALT-1_FORM	ALT-1_INT	ALT-1_VEIN_TYPE	ALT-1_VEIN_%	ALT-1_MIN1	ALT-1_MIN1_PCT CODE	ALT-1_MIN2	ALT-1_MIN2_PCT CODE	ALT-2	ALT-2_FORM	ALT-2_INT	ALT-2_VEIN_TYPE	ALT-2_VEIN_%	ALT-2_MIN1	ALT-2_MIN1_PCT CODE	ALT-2_MIN2	ALT-2_MIN2_PCT CODE	COMMENTS / DESCRIPTION
172			XP		FG	GY		PY	2	Po	1	Si	PER	2	Qtz	5%	Qtz	2				S									172 - ~~FRACTURES~~ @ 45TCA
173									1																					PQ
174																														
175																														
176																														
177			VP												Qtz	5%														
178				Bx																										
179				B																										
180										Po	1															CL	1			
181																														
182				Bx											Qtz	5%														
183				Bx																										
184																										CL	1	CLY	1	
185			BVM			CGR																								184 - MONZONITE CLASTS START SHOWING UP, STILL PREDOMINANTLY XP.
186																														

PREDATOR GROUP

PROJECT: CLEAR CREEK HOLE_ID: CC11-055 LOGGED BY: GREENLAW DATE: JULY 20, 2011

INTERVAL	STRUCTURE	LITHOLOGY	ROCKCODE	MODIFYCODE	GRAIN_SIZE	COLOR	OXIDE_CODE	SULF1	SULF1_PCT CODE	SULF2	SULF2_PCT CODE	ALT-1	ALT-1_FORM	ALT-1_INT	ALT-1_VEIN_TYPE	ALT-1_VEIN_%	ALT-1_MIN1	ALT-1_MIN1_PCT CODE	ALT-1_MIN2	ALT-1_MIN2_PCT CODE	ALT-2	ALT-2_FORM	ALT-2_INT	ALT-2_VEIN_TYPE	ALT-2_VEIN_%	ALT-2_MIN1	ALT-2_MIN1_PCT CODE	ALT-2_MIN2	ALT-2_MIN2_PCT CODE	COMMENTS / DESCRIPTION
187			BXH		FG	GYD				PO	1	Si	PEL	2	Qg	5%	Qtz	2		AR	PAT	1	CC	1%	CLY	1	CL	1	
188																														
189																														
190				1																										
191				B				PY	1																					
192																														
193																														193 - EOH - BXH BROKEN UP BY Qg & CC VNLTS, LOTS OF Qg CONTENT - CLASTS FROM OLD Qtz VNS.
194			BXH													Qg 1%														
195																														
196																														
197																														
198				B		CGL																								
199																														EOH - 199.64

PREDATOR GROUP

PROJECT: CLEAR CREEK HOLE_ID: CC11-056 LOGGED BY: GREENLAW DATE: JULY 22, 2011

INTERVAL	GRAPHIC: STRUCTURE	GRAPHIC: LITHOLOGY	LITHOLOGY: ROCKCODE	LITHOLOGY: MODIFYCODE	LITHOLOGY: GRAIN_SIZE	LITHOLOGY: COLOR	LITHOLOGY: OXIDE_CODE	MINERALIZATION: SULF1	MINERALIZATION: SULF1_PCT CODE	MINERALIZATION: SULF2	MINERALIZATION: SULF2_PCT CODE	ALTERATION-1: ALT-1	ALTERATION-1: ALT-1_FORM	ALTERATION-1: ALT-1_INT	ALTERATION-1: ALT-1_VEIN_TYPE	ALTERATION-1: ALT-1_VEIN_%	ALTERATION-1: ALT-1_MIN1	ALTERATION-1: ALT-1_MIN1_PCT CODE	ALTERATION-1: ALT-1_MIN2	ALTERATION-1: ALT-1_MIN2_PCT CODE	ALTERATION-2: ALT-2	ALTERATION-2: ALT-2_FORM	ALTERATION-2: ALT-2_INT	ALTERATION-2: ALT-2_VEIN_TYPE	ALTERATION-2: ALT-2_VEIN_%	ALTERATION-2: ALT-2_MIN1	ALTERATION-2: ALT-2_MIN1_PCT CODE	ALTERATION-2: ALT-2_MIN2	ALTERATION-2: ALT-2_MIN2_PCT CODE	COMMENTS / DESCRIPTION
6			CAS																											0-6.10 - CASING.
7			↑ IPA		FMG	GWH	2																							6.10 - 18.30 - MONZ. - WEATHERED, HEAVILY OXIDIZED MONZ, HIGHLY BROKEN UP - 6-7.5 - FAIRLY FRESH
8																														
9				B																										
10																														
11																														
12																														
13																														
14																														
15																														
16			IPA ↓																											
17																														
18			↑ XP																											18.30 - 30 XP. - OXIDIZED, BROKEN XP - DEFORMED, IRREGULAR FOLIATIONS
19																														
20																														

PROJECT: CLEAR CREEK HOLE_ID: CC11-056 LOGGED BY: GREENLAW DATE: JULY 22, 2011

PREDATOR GROUP

INTERVAL	STRUCTURE	LITHOLOGY	GRAPHIC LITHOLOGY ROCKCODE	MODIFYCODE	GRAIN_SIZE	COLOR	OXIDE_CODE	MINERALIZATION SULF1	SULF1_PCT CODE	SULF2	SULF2_PCT CODE	ALTERATION-1 ALT-1	ALT-1_FORM	ALT-1_INT	ALT-1_VEIN_TYPE	ALT-1_VEIN_%	ALT-1_MIN1	ALT-1_MIN1_PCT CODE	ALT-1_MIN2	ALT-1_MIN2_PCT CODE	ALTERATION-2 ALT-2	ALT-2_FORM	ALT-2_INT	ALT-2_VEIN_TYPE	ALT-2_VEIN_%	ALT-2_MIN1	ALT-2_MIN1_PCT CODE	ALT-2_MIN2	ALT-2_MIN2_PCT CODE	COMMENTS / DESCRIPTION
21			XP	B	FMG	OGY	2																							
22							3																							
23						OR																								
24					FG																									
25						OGY	2					SI	PER		Qz	2%	Qz													
26																														24-26. FRAC @ N60TCA, PARALLEL TO FOLIATION IN SOME SECTION (FOLIATION IRREGULAR
27																Qz 2%														27-27.10 = BRECCIATED W SMALL CLASTS OF Qz & XP.
28	FRAC @ N60TCA																													28.50-28.70 - BRECCIATED W A FRAGMENT OF MONZONITE W/IN.
29				BX																										
30				B																										30-32 - MONZONITE STILL OXIDIZED & V. BROKEN.
31			XPA									SI	PER	2			Qz	2												
32																														
33			XP				3																							32-39.4 = XP - STILL V. BROKEN, OXIDIZED - MORE SILICIFIED THAN ABOVE XP. - IRREGULAR FOLIATIONS & FRACTURING - FRACTURES N60TCA b/w 34-37
34																														
35																														

PROJECT: CLEAR CREEK HOLE_ID: CC11-056 LOGGED BY: GREENLAW DATE: JULY 22, 2011

PREDATOR GROUP

INTERVAL	STRUCTURE	LITHOLOGY	ROCKCODE	MODIFYCODE	GRAIN_SIZE	COLOR	OXIDE_CODE	SULF1	SULF1_PCT CODE	SULF2	SULF2_PCT CODE	ALT-1	ALT-1_FORM	ALT-1_INT	ALT-1_VEIN_TYPE	ALT-1_VEIN_%	ALT-1_MIN1	ALT-1_MIN1_PCT CODE	ALT-1_MIN2	ALT-1_MIN2_PCT CODE	ALT-2	ALT-2_FORM	ALT-2_INT	ALT-2_VEIN_TYPE	ALT-2_VEIN_%	ALT-2_MIN1	ALT-2_MIN1_PCT CODE	ALT-2_MIN2	ALT-2_MIN2_PCT CODE	COMMENTS / DESCRIPTION
GRAPHIC			LITHOLOGY					MINERALIZATION				ALTERATION-1									ALTERATION-2									
36			XP	B			3					Si	PER	2			Qtg	2												CONTINUATION OF STRONGLY OXIDIZED
37	FRAC @ N 60 TCA																													
38																														
39							2																							39.4 – 40.53 – IPA
40			IPA																											40 – 46 – FRACTURES @ N 60 TCA
41	FRAC @ N 60 TCA															Qtg 5%														40.53 – 44.90 = XP AS ABOVE
42			XP																											
43																														
44																														
45																														44.90 – 45.93 – Qtg VN. – SOMEPY BLEBS
46			Qtg													95%														45.93 – 49 – XP AS ABOVE
47				B												20%														46 – 46.3 – Qtg VN. W OXIDIZED MASSIVE PY, ALSO STRONGLY OXIDIZED
48			XP																											46 – 50 – ~~LARGE~~ Qtg VEINS W CLASTS OF XP W IN PREVALENT IN THIS PORTION – OXIDATION ASSP W Qtg VNS
49																														
50		Δ Δ	BXH							PO	2																			49 – 75 – BXH UNIT BECOMING MORE BX, CLASTS OF MONZ W/IN
																														49.75 – 49.9 – Qtg BX W V. ANGULAR CLASTS OF XP & BLEBS OF PO.

PREDATOR GROUP

PROJECT: CLEAR CREEK HOLE_ID: CC11-056 LOGGED BY: GREENLAW DATE: Jul 22, 2011

INTERVAL	STRUCTURE	LITHOLOGY	ROCKCODE	MODIFYCODE	GRAIN_SIZE	COLOR	OXIDE_CODE	SULF1	SULF1_PCT CODE	SULF2	SULF2_PCT CODE	ALT-1	ALT-1_FORM	ALT-1_INT	ALT-1_VEIN_TYPE	ALT-1_VEIN_%	ALT-1_MIN1	ALT-1_MIN1_PCT CODE	ALT-1_MIN2	ALT-1_MIN2_PCT CODE	ALT-2	ALT-2_FORM	ALT-2_INT	ALT-2_VEIN_TYPE	ALT-2_VEIN_%	ALT-2_MIN1	ALT-2_MIN1_PCT CODE	ALT-2_MIN2	ALT-2_MIN2_PCT CODE	COMMENTS / DESCRIPTION
51	FRAC @ 55TCA		BXH	B	FG	OGY	2	PY	1	PO	1	Si	PER	1	Qz	20%	Qz	1												505-508 - ZONE OF MINOR BX & SHEARING.
52						GY	1																							50-75 CONTINUATION OF BXH
53																														- NOT A TRUE BX, MORE 'MOTTLED' XP (80%), Qz (15%) MONZ (5%)
54						GYD															AR	PER	1			CL	1	CLY	1	- SOME Q3 VEINS CARRY MASSIVE PO+PY WTR. CPY - PO OFTEN FINELY DISS W/IN XP.
55														2				2												51 - SPA FRAC @ 55TCA ~3/m.
56								PY	1	PO	3																			55.93 - 56.05 - MASSIVE PO BLEBS W SOME PY.
57			BXH	B					1		2																			TR CPY IN BLEBS OF SULFIDES W/IN Q3 VNE.
58																														57.5-59 - MORE (LARGER) FRAGMENTS OF IPA → 15% MONZ, 70% XP, 15% Qz
59				B																										
60						OGY	2	PY	1	PO	1				CC	1%					AR	PER	1			CLY	1	CL	1	59.35 - 3cm WIDE CAL VN.
61																														
62			BXH																											
63																														
64															Qz	20%														
65																					AR	BAND	1			CLY	1	CL	1	

PROJECT: CLEAR CREEK HOLE_ID: CC11-056 LOGGED BY: GREENLAW DATE: JULY 22, 2011

PREDATOR GROUP

INTERVAL	STRUCTURE	LITHOLOGY	ROCKCODE	MODIFYCODE	GRAIN_SIZE	COLOR	OXIDE_CODE	SULF1	SULF1_PCT CODE	SULF2	SULF2_PCT CODE	ALT-1	ALT-1_FORM	ALT-1_INT	ALT-1_VEIN_TYPE	ALT-1_VEIN_%	ALT-1_MIN1	ALT-1_MIN1_PCT CODE	ALT-1_MIN2	ALT-1_MIN2_PCT CODE	ALT-2	ALT-2_FORM	ALT-2_INT	ALT-2_VEIN_TYPE	ALT-2_VEIN_%	ALT-2_MIN1	ALT-2_MIN1_PCT CODE	ALT-2_MIN2	ALT-2_MIN2_PCT CODE	COMMENTS / DESCRIPTION
GRAPHIC			LITHOLOGY					MINERALIZATION				ALTERATION-1									ALTERATION-2									
66			BXH		FG	GY	1					S	PEL	2			Qtz	2												65-65.65: LARGE MONZ CLAST.
67				B																										65-69 FRACT @ 45 TCA
68																Qtz	25%													66.8-68 - Qtz BX WANG XP & IPA
69																														68.2-68.6 - Qtz BX
70																														
71																														
72			BXH																											
73				B		GY															APPO	PEL	1			CLY	1	CAL	1	7
74								PY	1							Qtz	5%						2				2			
75										PO	1												1				1			
76						GR																	2				2		2	75 - 96 BXM. - PREDOMINANTLY Qtz & XP → 80% XP, 20% Qtz
77	FRAC @ 50TCA																													76 - 78 - FRAC @ 50 TCA
78			BXM																											
79																														
80																														

PREDATOR GROUP

PROJECT: CLEAR CREEK HOLE_ID: CC 11-056 LOGGED BY: GREENLAW DATE: JULY 22, 2011

INTERVAL	STRUCTURE	LITHOLOGY	ROCKCODE	MODIFYCODE	GRAIN_SIZE	COLOR	OXIDE_CODE	SULF1	SULF1_PCT CODE	SULF2	SULF2_PCT CODE	ALT-1	ALT-1_FORM	ALT-1_INT	ALT-1_VEIN_TYPE	ALT-1_VEIN_%	ALT-1_MIN1	ALT-1_MIN1_PCT CODE	ALT-1_MIN2	ALT-1_MIN2_PCT CODE	ALT-2	ALT-2_FORM	ALT-2_INT	ALT-2_VEIN_TYPE	ALT-2_VEIN_%	ALT-2_MIN1	ALT-2_MIN1_PCT CODE	ALT-2_MIN2	ALT-2_MIN2_PCT CODE	COMMENTS / DESCRIPTION
81	FRAC @ N 50 TCA		BXM		FG	GY	1			Po	2	S	PER	1	Qtz	15%	Qtz	1												80-84 - FRAC @ 50 TCA, PARALLEL TO CAL VNLTS
82		N CAL VNS @ 50 TCA																						CC	1%					
83																					AR	BAND	1			CAL	1	CL	1	
84										Po	1																			84.60 - 87.2 → GOUGE ZONE MOSTLY COMPLETELY GROUNDUP ROCK, W SOME FRAGMENTS OF HIGHLY DEFORMED XP, SOME FRAGMENTS OF MONZ.
85				B																										
86			GG																											
87	FRAC N @ 45 TCA																													87-95 FRAC @ 45 TCA UP TO 5/m
88																														
89			BXM																											
90																														90 - 94.5 - LARGE, THIN (~2 cm) GOUGE / SHEAR ZONE SUB-PARALLEL TCA ~10°. W ASSOCIATED STRONG BX THAT HAS BEEN SILICIFIED ON ONE SIDE, Qtz BX on the other.
91						TA																								
92				B																										91.5 - 96 BX STARTS HAVING PURPLISH HUE
93	GOUGE @ 10 TCA																													
94						GY	1																							
95																														

PROJECT: CLEAR CREEK HOLE_ID: CC11-056 LOGGED BY: GREENLAW DATE: JULY 22, 2011

PREDATL GROUP

GRAPHIC | LITHOLOGY | MINERALIZATION | ALTERATION-1 | ALTERATION-2

INTERVAL	STRUCTURE	LITHOLOGY	ROCKCODE	MODIFYCODE	GRAIN_SIZE	COLOR	OXIDE_CODE	SULF1	SULF1_PCT CODE	SULF2	SULF2_PCT CODE	ALT-1	ALT-1_FORM	ALT-1_INT	ALT-1_VEIN_TYPE	ALT-1_VEIN_%	ALT-1_MIN1	ALT-1_MIN1_PCT CODE	ALT-1_MIN2	ALT-1_MIN2_PCT CODE	ALT-2	ALT-2_FORM	ALT-2_INT	ALT-2_VEIN_TYPE	ALT-2_VEIN_%	ALT-2_MIN1	ALT-2_MIN1_PCT CODE	ALT-2_MIN2	ALT-2_MIN2_PCT CODE	COMMENTS / DESCRIPTION
96			BXH		XG	G4	1	PY	1	PO	1	SI	PER	2			QTZ	2												96 - 135 BXH. PRESENCE OF MONZ WIN BX UNITS BUT SOMETIMES AT THE MTX ALSO LARGE FRAGMENTS (80cm) W/IN BX. AVG COMP: 15% MONZ, 20% QZ, 65% ~~MAF~~ XP. 2 TYPES OF BX - QZ MTX BX & MTX BX.
97				B																										
98			BXH																											
99										PO	1																			
100																														
101																														
102				B																										
103			BXH																											
104																														
105															CC	10%														
106																														
107			BXH																											
108																														
109																					AR	PER	1			CL	1	CLY	1	108-110 - FRACT @ 60
110																														

Page 1 of 13

PROJECT: CLEAR CREEK HOLE_ID: CC11-056 LOGGED BY: GREENLAW DATE: JULY 22, 2011

PREDATOR GROUP

INTERVAL	STRUCTURE	LITHOLOGY	ROCKCODE	MODIFYCODE	GRAIN_SIZE	COLOR	OXIDE_CODE	SULF1	SULF1_PCT CODE	SULF2	SULF2_PCT CODE	ALT-1	ALT-1_FORM	ALT-1_INT	ALT-1_VEIN_TYPE	ALT-1_VEIN_%	ALT-1_MIN1	ALT-1_MIN1_PCT CODE	ALT-1_MIN2	ALT-1_MIN2_PCT CODE	ALT-2	ALT-2_FORM	ALT-2_INT	ALT-2_VEIN_TYPE	ALT-2_VEIN_%	ALT-2_MIN1	ALT-2_MIN1_PCT CODE	ALT-2_MIN2	ALT-2_MIN2_PCT CODE	COMMENTS / DESCRIPTION
111	FRAC@ ~15TCA				FG	GY		PY	1			Si	PER	2			Qz	2												110-115 FRAC@15TCA ~1/m.
112			BXH																											111-119 - FRAC@65TCA.
113																														
114																														
115																														114 - 123.5 - "Qz Bx" - 30% Qz + 15% IPA + 55% XP
116			BXH																											L V. ANGULAR FRAGMENTS
117																														L Qz - Mtx
118	FRAC@ ~65TCA																													L SOME PY+POBLEBS LOCALLY
119																														L SOME V. LARGE 'CLASTS' OF MON Z UP TO 2CM LONG WIN BX UNIT.
120										Po	1																			
121	FRAC@ ~45TCA																													
122			BXH																											121-123.5 - FRAC@ 45TCA
123	FRAC ~@60TCA																													
124					VFG	GHD																								123.5-131.80 XP. - Silicified, irregular foliation, slightly
125			XP																		AR	PAT	1			CLY	1	CL	1	124-138 FRAC, 45-TCA.

PREDATOR GROUP

PROJECT: CLEARCREEK HOLE_ID: CC11-056 LOGGED BY: GREENLAW DATE: JULY 22, 2011

INTERVAL	STRUCTURE	LITHOLOGY	ROCKCODE	MODIFYCODE	GRAIN_SIZE	COLOR	OXIDE_CODE	SULF1	SULF1_PCT CODE	SULF2	SULF2_PCT CODE	ALT-1	ALT-1_FORM	ALT-1_INT	ALT-1_VEIN_TYPE	ALT-1_VEIN_%	ALT-1_MIN1	ALT-1_MIN1_PCT CODE	ALT-1_MIN2	ALT-1_MIN2_PCT CODE	ALT-2	ALT-2_FORM	ALT-2_INT	ALT-2_VEIN_TYPE	ALT-2_VEIN_%	ALT-2_MIN1	ALT-2_MIN1_PCT CODE	ALT-2_MIN2	ALT-2_MIN2_PCT CODE	COMMENTS / DESCRIPTION
126			XP	B	VFG	GYD	1					Si	PER	2			Qz	2												
127																														
128																														128 – 129.5 – Broken surface highly polished - looks like movement
129																														
130			XP																											
131							1			Po	1																			131.80 – 169 BXH As 104 - 135
132																														
133					FG	GY																								
134			BXH																											134 – 139: V. BROKEN, CAL RICH, POSSIBLE GOUGE
135														1				1			AR	PER	1			CHL	1	CAL	2	
136																														
137			BXH					Py	1																					
138										Po	1												2				2			
139																														
140																														

PREDATOR GROUP

PROJECT: CLEAR CREEK HOLE_ID: CC11-056 LOGGED BY: GREENLAW DATE: JULY 22, 2011

INTERVAL	STRUCTURE	GRAPHIC LITHOLOGY	ROCKCODE	LITHOLOGY MODIFYCODE	GRAIN_SIZE	COLOR	OXIDE_CODE	MINERALIZATION SULF1	SULF1_PCT CODE	SULF2	SULF2_PCT CODE	ALTERATION-1 ALT-1	ALT-1_FORM	ALT-1_INT	ALT-1_VEIN_TYPE	ALT-1_VEIN_%	ALT-1_MIN1	ALT-1_MIN1_PCT CODE	ALT-1_MIN2	ALT-1_MIN2_PCT CODE	ALTERATION-2 ALT-2	ALT-2_FORM	ALT-2_INT	ALT-2_VEIN_TYPE	ALT-2_VEIN_%	ALT-2_MIN1	ALT-2_MIN1_PCT CODE	ALT-2_MIN2	ALT-2_MIN2_PCT CODE	COMMENTS / DESCRIPTION
141			1 BXH	B	FG	GY	1					Si	PER	2			Qz	2			AR	PER	1			CL	1	CAL	1	
142																														
143																														
144										PO	1																			
145																														
146			BXH																											
147				B																										
148																														
149																														149 - 175 FRAC @ 70°CA
150			BXH																											
151				B																	AR	PER	1			CL	1	CAL	1	
152																														
153																														
154																														
155																														

PREDATOR GROUP

PROJECT: CLEAR CREEK HOLE_ID: CC11-056 LOGGED BY: GREENLAW DATE: JULY 22, 2011

	GRAPHIC	LITHOLOGY						MINERALIZATION				ALTERATION-1									ALTERATION-2									
INTERVAL	STRUCTURE	LITHOLOGY	ROCKCODE	MODIFYCODE	GRAIN_SIZE	COLOR	OXIDE_CODE	SULF1	SULF1_PCT CODE	SULF2	SULF2_PCT CODE	ALT-1	ALT-1_FORM	ALT-1_INT	ALT-1_VEIN_TYPE	ALT-1_VEIN_%	ALT-1_MIN1	ALT-1_MIN1_PCT CODE	ALT-1_MIN2	ALT-1_MIN2_PCT CODE	ALT-2	ALT-2_FORM	ALT-2_INT	ALT-2_VEIN_TYPE	ALT-2_VEIN_%	ALT-2_MIN1	ALT-2_MIN1_PCT CODE	ALT-2_MIN2	ALT-2_MIN2_PCT CODE	COMMENTS / DESCRIPTION
156					FG	GY						Si	PER	2			Qtz	2												155 - 170 - FRAC @ 70TCA
157	V FRAC @ 70TCA																													
158										Py	1																			
159			BXH	B											CC	10%														
160																														
161																														
162																														
163																														
164			BXH																											
165																														
166																														
167				B																										
168																														
169																														
170		//	XP.		VFG	GY						Si	PER	1			Qtz	1												169 - 199.64 (EOH) - XP. - UNIT QUITE GOUGED IN SECTIONS - UN-GOUGED SECTIONS ARE STRONGLY FRACTURED (ALONG FOL. PLANES) & SILICIFIED W/ VARYING DEGREES OF ARGILLIC ALT'N.

PREDATOR GROUP

PROJECT: CLEAR CREEK HOLE_ID: CC11-056 LOGGED BY: GREENLAW DATE: JULY 22, 2011

INTERVAL	STRUCTURE	LITHOLOGY	GRAPHIC	LITHOLOGY				MINERALIZATION				ALTERATION-1									ALTERATION-2									COMMENTS / DESCRIPTION
			ROCKCODE	MODIFYCODE	GRAIN_SIZE	COLOR	OXIDE_CODE	SULF1	SULF1_PCT CODE	SULF2	SULF2_PCT CODE	ALT-1	ALT-1_FORM	ALT-1_INT	ALT-1_VEIN_TYPE	ALT-1_VEIN_%	ALT-1_MIN1	ALT-1_MIN1_PCT CODE	ALT-1_MIN2	ALT-1_MIN2_PCT CODE	ALT-2	ALT-2_FORM	ALT-2_INT	ALT-2_VEIN_TYPE	ALT-2_VEIN_%	ALT-2_MIN1	ALT-2_MIN1_PCT CODE	ALT-2_MIN2	ALT-2_MIN2_PCT CODE	
171			↑ XP	B	VFG	GY						Si	PER	1			Qz	1												
172																														
173																														
174																														
175			↓																											
176			GG	B		CBR																								175.10 – 178.75 – GOUGE – GOUGE HAS SOME BLACK BANDS – LOOKS TO BE HEAVILY ALTERED SULFIDES I COULD BE CARB, BUT DOESN'T
177																														
178																														
179			XP																											178.75 – 180.2 – XP
180												Si	PER	1			Qz	1			AR	PER	2			a	2	CLY	2	
181			GG																											180.2 – 181.9 GOUGE.
182																														
183			XP									Si	PER	2			Qz	2												181.9 – 186.50 – XP.
184																														
185																														

PREDATOR GROUP

PROJECT: CLEAR CREEK HOLE_ID: CC11-056 LOGGED BY: GREENLAW DATE: JULY 22, 2011

INTERVAL	STRUCTURE	LITHOLOGY	GRAPHIC ROCKCODE	LITHOLOGY MODIFYCODE	LITHOLOGY GRAIN_SIZE	LITHOLOGY COLOR	LITHOLOGY OXIDE_CODE	MINERALIZATION SULF1	MINERALIZATION SULF1_PCT CODE	MINERALIZATION SULF2	MINERALIZATION SULF2_PCT CODE	ALTERATION-1 ALT-1	ALT-1_FORM	ALT-1_INT	ALT-1_VEIN_TYPE	ALT-1_VEIN_%	ALT-1_MIN1	ALT-1_MIN1_PCT CODE	ALT-1_MIN2	ALT-1_MIN2_PCT CODE	ALTERATION-2 ALT-2	ALT-2_FORM	ALT-2_INT	ALT-2_VEIN_TYPE	ALT-2_VEIN_%	ALT-2_MIN1	ALT-2_MIN1_PCT CODE	ALT-2_MIN2	ALT-2_MIN2_PCT CODE	COMMENTS / DESCRIPTION
186			XP	B	VFG	CGR						Si	PER	2			Qtz	2			AR	PER	2			CL	2	CLY	2	186.50 – 188.80 – GOUGE – LARGE BLACK
187			GG							Po	1																			188.80-189.40 – XP
188			XP									Si	PER	2			Qtz	2												
189			GG																		CBN	BAND	3			CB	3			189.40 – 191.60 – GOUGE
190																														
191																														191.6 – 192.85 – XP.
192			XP ↓ GG									Si	PER	2			Qtz	2												192.85 – 192.95 – GOUGE
193																					CBN	BAND	3							193.50 – 193.9 – GOUGE → CARBONACEOUS (?)
194			XP									Si	PER	1			Qtz	1												193.9 – 199.64 – XP – FRACT @ 55 TCA N20/m L PARALLEL TO FOL.
195																														
196																														
197																														
198																														
199								EOH																						EOH 199.64
200																														

PREDATOR GROUP

PROJECT: CLEAR CREEK HOLE_ID: CC11-057 LOGGED BY: GREENLAW DATE: JULY 24, 2011

INTERVAL	GRAPHIC: STRUCTURE	GRAPHIC: LITHOLOGY	LITHOLOGY: ROCKCODE	LITHOLOGY: MODIFYCODE	LITHOLOGY: GRAIN_SIZE	LITHOLOGY: COLOR	LITHOLOGY: OXIDE_CODE	MINERALIZATION: SULF1	MINERALIZATION: SULF1_PCT CODE	MINERALIZATION: SULF2	MINERALIZATION: SULF2_PCT CODE	ALTERATION-1: ALT-1	ALTERATION-1: ALT-1_FORM	ALTERATION-1: ALT-1_INT	ALTERATION-1: ALT-1_VEIN_TYPE	ALTERATION-1: ALT-1_VEIN_%	ALTERATION-1: ALT-1_MIN1	ALTERATION-1: ALT-1_MIN1_PCT CODE	ALTERATION-1: ALT-1_MIN2	ALTERATION-1: ALT-1_MIN2_PCT CODE	ALTERATION-2: ALT-2	ALTERATION-2: ALT-2_FORM	ALTERATION-2: ALT-2_INT	ALTERATION-2: ALT-2_VEIN_TYPE	ALTERATION-2: ALT-2_VEIN_%	ALTERATION-2: ALT-2_MIN1	ALTERATION-2: ALT-2_MIN1_PCT CODE	ALTERATION-2: ALT-2_MIN2	ALTERATION-2: ALT-2_MIN2_PCT CODE	COMMENTS / DESCRIPTION
3			CAS																											0.-3.05 CASING
4			↑	B	VFG	OLV	2					Si	PER	1	Q3	5%	Q3	1												3.05-34.75 - XP
5			XP	↓	↓	↓	↓					↓	↓	↓	↓	↓	↓	↓												- OCCASIONAL MONZONITE DIKES
6			↓	↓	↓	↓	↓					↓	↓	↓	↓	10%	↓	↓												- TOP 20m V. BROKEN & OXIDIZED
7			↓	↓	↓	↓	↓					↓	↓	↓	↓	↓	↓	↓												- V THIN BEDS, QUITE DEFORMED IN SOME PARTS
8			↓	↓	↓	↓	↓					↓	↓	↓	↓	↓	↓	↓												- SOME AREAS W/ CONSISTENT FOL'N.
9			↓	↓	↓	↓	↓					↓	↓	↓	↓	5%	↓	↓												- NO CONSISTENT FOL'N OVER ENTIRE UNIT
10			↓	B	↓	↓	3					↓	↓	↓	↓	↓	↓	↓												5-13.5: FRACT @ SSTCA PARALLEL TO FOL'N
11			↓	↓	↓	↓	↓					↓	↓	↓	↓	↓	↓	↓												
12			XP	↓	↓	↓	↓					↓	↓	↓	↓	↓	↓	↓												
13			↓	↓	↓	↓	↓					↓	↓	↓	↓	↓	↓	↓												
14			↓	↓	↓	↓	↓					↓	↓	↓	↓	↓	↓	↓												
15			↓	↓	↓	↓	↓					↓	↓	↓	↓	↓	↓	↓												
16			↓	↓	↓	↓	↓					↓	↓	↓	↓	↓	↓	↓												
17			↓	↓	↓	↓	↓					↓	↓	↓	↓	↓	↓	↓												

PREDATOR GROUP

PROJECT: CLEAR CREEK HOLE_ID: CC11-057 LOGGED BY: GREENLAW DATE: JULY 24, 2011

GRAPHIC | LITHOLOGY | MINERALIZATION | ALTERATION-1 | ALTERATION-2

INTERVAL	STRUCTURE	LITHOLOGY	ROCKCODE	MODIFYCODE	GRAIN_SIZE	COLOR	OXIDE_CODE	SULF1	SULF1_PCT CODE	SULF2	SULF2_PCT CODE	ALT-1	ALT-1_FORM	ALT-1_INT	ALT-1_VEIN_TYPE	ALT-1_VEIN_%	ALT-1_MIN1	ALT-1_MIN1_PCT CODE	ALT-1_MIN2	ALT-1_MIN2_PCT CODE	ALT-2	ALT-2_FORM	ALT-2_INT	ALT-2_VEIN_TYPE	ALT-2_VEIN_%	ALT-2_MIN1	ALT-2_MIN1_PCT CODE	ALT-2_MIN2	ALT-2_MIN2_PCT CODE	COMMENTS / DESCRIPTION
18			XP	B	VFG	OGY	2					S	PER	1			Qtz	1												17-31: CONTINUATION OF XP. SOME 1PX CLASTS (<1%) -FOLIATION VARIES B/W N75 ± ~30 TCA -EVIDENCE OF MOVEMENT IN FOL'N
19																														
20																														
21	FRAC @ 60 TCA																													
22																														
23																														
24																														
25				B			3																							
26			XP																											
27																														
28																	Qtz	10%												
29																														
30							2																							30-39 FRAC @ 60 TCA ⊥ PARALLEL TO FOL'N
31																														
32																														

PREDATOR GROUP

PROJECT: CLEAR CREEK HOLE_ID: CC11-057 LOGGED BY: GREENLAW DATE: JULY 24, 2011

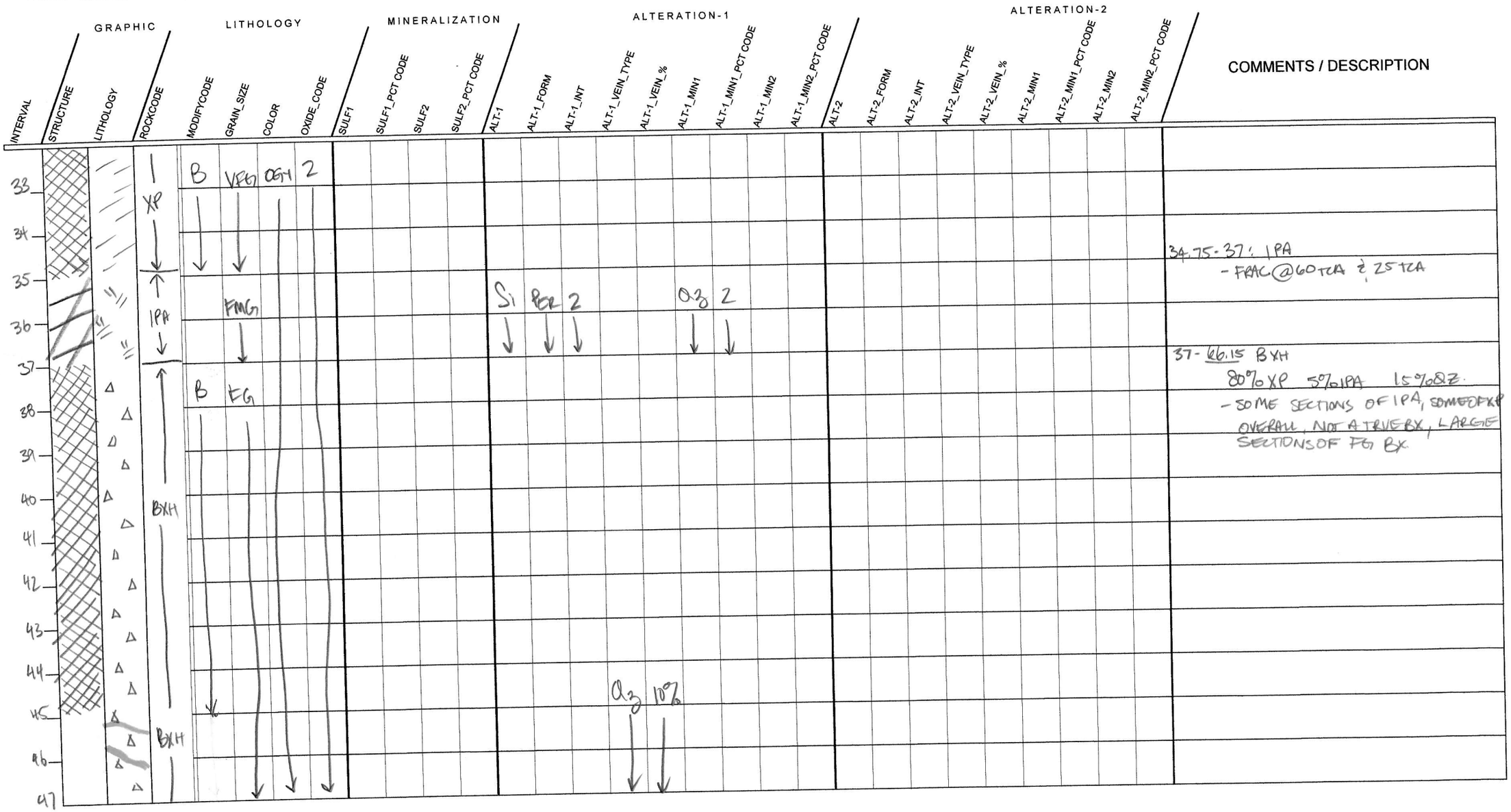

34.75-37: IPA
- FRAC @ 60 TCA & 25 TCA

37 - 66.15 BXH
80% XP 5% IPA 15% QZ.
- SOME SECTIONS OF IPA, SOME OF XP OVERALL, NOT A TRUE BX, LARGE SECTIONS OF FG BX

PREDATOR GROUP

PROJECT: CLEAR CREEK HOLE_ID: CC11-057 LOGGED BY: GREENLAW DATE: JULY 24, 2011

INTERVAL	STRUCTURE	LITHOLOGY	ROCKCODE	MODIFYCODE	GRAIN_SIZE	COLOR	OXIDE_CODE	SULF1	SULF1_PCT CODE	SULF2	SULF2_PCT CODE	ALT-1	ALT-1_FORM	ALT-1_INT	ALT-1_VEIN_TYPE	ALT-1_VEIN_%	ALT-1_MIN1	ALT-1_MIN1_PCT CODE	ALT-1_MIN2	ALT-1_MIN2_PCT CODE	ALT-2	ALT-2_FORM	ALT-2_INT	ALT-2_VEIN_TYPE	ALT-2_VEIN_%	ALT-2_MIN1	ALT-2_MIN1_PCT CODE	ALT-2_MIN2	ALT-2_MIN2_PCT CODE	COMMENTS / DESCRIPTION
GRAPHIC				LITHOLOGY				MINERALIZATION				ALTERATION-1									ALTERATION-2									
48			BXH	B	FG	GY	2																							
49							3																							
50							2																							
51							2																							
52							2						Si	PER	2			O2	2											
53							3																							
54							3																							
55							2							3					3			PR	PAT	1			CL	1			55-62. FRAC @ 60 TCA ~2/m.
56	FRAC @ 60 TCA						2																							
57			BXH				1																							
58							1																							
59							1	PY	2																					
60									1																QZ	1%				
61																														
62																														

PREDATOR GROUP

PROJECT: CLEAR CREEK HOLE_ID: CC11-057 LOGGED BY: GREENLAW DATE: JULY 24, 2011

INTERVAL	STRUCTURE	LITHOLOGY	ROCKCODE	MODIFYCODE	GRAIN_SIZE	COLOR	OXIDE_CODE	SULF1	SULF1_PCT CODE	SULF2	SULF2_PCT CODE	ALT-1	ALT-1_FORM	ALT-1_INT	ALT-1_VEIN_TYPE	ALT-1_VEIN_%	ALT-1_MIN1	ALT-1_MIN1_PCT CODE	ALT-1_MIN2	ALT-1_MIN2_PCT CODE	ALT-2	ALT-2_FORM	ALT-2_INT	ALT-2_VEIN_TYPE	ALT-2_VEIN_%	ALT-2_MIN1	ALT-2_MIN1_PCT CODE	ALT-2_MIN2	ALT-2_MIN2_PCT CODE	COMMENTS / DESCRIPTION
63			BXH		FG	GY						Si	PER	3			Qz	3			PR	PAT	1	CC	1%	CL	1			
64																														63 - FRAC @ 30 TCA.
65																														64-77, FRAC @ 55 TCA
66																														66.15 - 73.2 ; IPA
67					FMG																									- FAIRLY FRESH, SILICIFIED, SOME QC VNLTS
68				B																										66-71 : FRAC @ 85 TCA
69			IPA																											
70																														
71																														
72				B																										
73																														73.2 - 74.95 - BXH
74					FG			Po	1	Py	1			2					2		PR	PAT	1			CL	1			- AS ABOVE
75			BXH						2							Qz	10%													74.55 to 74.7 - MASSIVE BLOB OF PO+PY ASSOC W QZ VN.
76																														
77																														

PREDATOR GROUP

PROJECT: CLEAR CREEK HOLE_ID: CC11-057 LOGGED BY: GREENLAW DATE: JULY 24, 2011

INTERVAL	STRUCTURE	LITHOLOGY	GRAPHIC	ROCKCODE	MODIFYCODE	GRAIN_SIZE	COLOR	OXIDE_CODE	LITHOLOGY	SULF1	SULF1_PCT CODE	SULF2	SULF2_PCT CODE	MINERALIZATION	ALT-1	ALT-1_FORM	ALT-1_INT	ALT-1_VEIN_TYPE	ALT-1_VEIN_%	ALT-1_MIN1	ALT-1_MIN1_PCT CODE	ALT-1_MIN2	ALT-1_MIN2_PCT CODE	ALTERATION-1	ALT-2	ALT-2_FORM	ALT-2_INT	ALT-2_VEIN_TYPE	ALT-2_VEIN_%	ALT-2_MIN1	ALT-2_MIN1_PCT CODE	ALT-2_MIN2	ALT-2_MIN2_PCT CODE	ALTERATION-2	COMMENTS / DESCRIPTION
78				1 BXH		FG	GY			Py	1				Si	PER	3			Qz	3				PR	PAT	1				CL	1				77-83 FRAC@ 50TCA.
79																																			
80				↑ IPA ↓		FNG	GY	1				Po	1																							79.95-81.25: IPA 80-90 FRAC@ 65TCA
81						FG																			PR	PAT	1				CL	1			81.25-108: BXH -SAME AS PREVIOUS.
82																																			
83																																			
84																																			
85				BXH	B																														85.2-85.3: GOUGE
86																																			
87								1																											
88																																			
89																																			
90				BXH																										Cc 1%					
91																																			
92					B																														

PREDATOR GROUP

PROJECT: CLEAR CREEK HOLE_ID: CC11-057 LOGGED BY: GREENLAW DATE: JULY 24, 2011

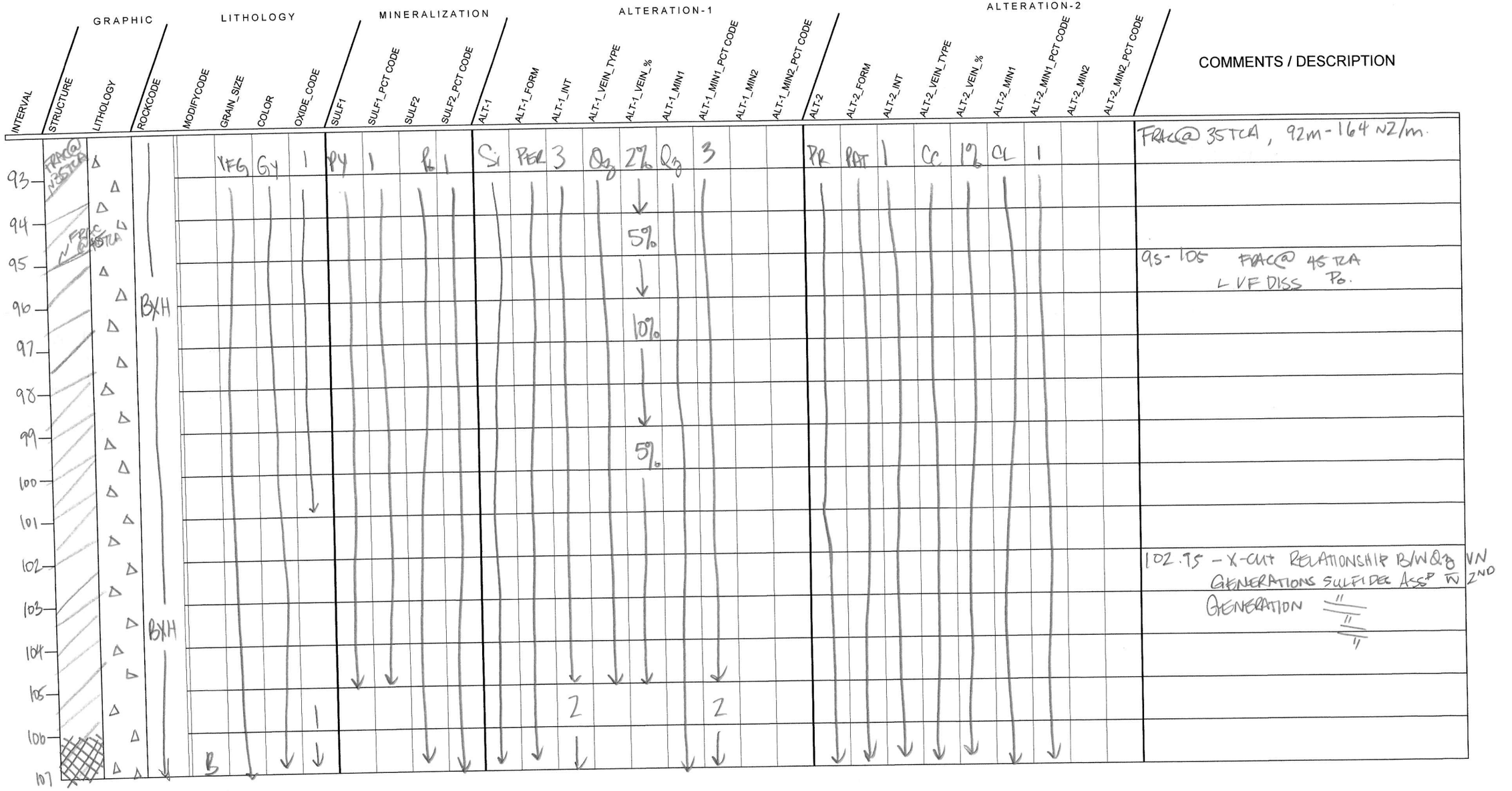

PREDATOR GROUP

PROJECT: CLEAR CREEK HOLE_ID: CC11-057 LOGGED BY: GREENLAW DATE: JULY 24, 2011

GRAPHIC | LITHOLOGY | MINERALIZATION | ALTERATION-1 | ALTERATION-2

INTERVAL	STRUCTURE	LITHOLOGY	ROCKCODE	MODIFYCODE	GRAIN_SIZE	COLOR	OXIDE_CODE	SULF1	SULF1_PCT CODE	SULF2	SULF2_PCT CODE	ALT-1	ALT-1_FORM	ALT-1_INT	ALT-1_VEIN_TYPE	ALT-1_VEIN_%	ALT-1_MIN1	ALT-1_MIN1_PCT CODE	ALT-1_MIN2	ALT-1_MIN2_PCT CODE	ALT-2	ALT-2_FORM	ALT-2_INT	ALT-2_VEIN_TYPE	ALT-2_VEIN_%	ALT-2_MIN1	ALT-2_MIN1_PCT CODE	ALT-2_MIN2	ALT-2_MIN2_PCT CODE	COMMENTS / DESCRIPTION
108	FRAC @ N 65 TCA		XP		FG	GY				Po	1	Si	PEL	2			Qz	2												108-113 - XP - SILICIFIED, MILDLY OXIDIZED - IRREGULAR FOLIATION
109																														108-115 - FRACT @ 65 TCA
110																														
111																					PR	PAT	2	CC	2%	CLY	2			111-112 : CC VN N1cm THICK PARALLEL TO FRACTURES
112				B																										
113			BXH																				1			1				113-135 : BXH - NOT A TRUE BX, FRAG OF MONZ (~30%) XP (45%) Qz (15%).
114																														
115																														
116																														
117	FRAC @ 40 TCA																													117-120 - FRAC @ 40 TCA
118																														
119																														
120																														
121																					Qz	5%								
122																														

PREDATOR GROUP

PROJECT: CLEAR CREEK HOLE_ID: CC11-057 LOGGED BY: GREENLAW DATE: JULY 24, 2011

INTERVAL	STRUCTURE	LITHOLOGY	ROCKCODE	MODIFYCODE	GRAIN_SIZE	COLOR	OXIDE_CODE	SULF1	SULF1_PCT CODE	SULF2	SULF2_PCT CODE	ALT-1	ALT-1_FORM	ALT-1_INT	ALT-1_VEIN_TYPE	ALT-1_VEIN_%	ALT-1_MIN1	ALT-1_MIN1_PCT CODE	ALT-1_MIN2	ALT-1_MIN2_PCT CODE	ALT-2	ALT-2_FORM	ALT-2_INT	ALT-2_VEIN_TYPE	ALT-2_VEIN_%	ALT-2_MIN1	ALT-2_MIN1_PCT CODE	ALT-2_MIN2	ALT-2_MIN2_PCT CODE	COMMENTS / DESCRIPTION
123			BXH		FG	GY				Po	1	Si	Rec	2	Qz	15%	Qz	2											
124											2				Qz	10%														124.40 - 124.50 - MASSIVE BLEBS OF Po 124 - 127 - FRAC @ 25TCA
125																														
126				B																										
127																														127-128: FRAC @ 45TCA, PARALLEL TO XP FOL'N
128																														
129																						CC	1%							
130																														130-135: FRAC @ 35TCA
131			BXH											3					3											131 - 132: SULFIDE BEARING CALCITE VEINS W ALT^N HALOES IN MONZONITE └ 2 GENERATIONS OF CC VNS W HALOES BOTH X-CUT QZ VNS.
132																														
133																														
134														2	Qz	2%			2											
135																														135.10 - 135.18 - BLEBS OF Po ASS W Qz
136			XP		VFG																									135 - BSG : SILICIFIED XP W TR Po, STRINGERS OF Po
137				B																										135 - 139 - V. FRAC ALONG FOL'N PLANES 25/m @ TCA.

PREDATOR GROUP

PROJECT: CLEAR CREEK HOLE_ID: CC11-057 LOGGED BY: GREENLAW DATE: JULY 24, 2011

INTERVAL	STRUCTURE	LITHOLOGY	ROCKCODE	MODIFYCODE	GRAIN_SIZE	COLOR	OXIDE_CODE	SULF1	SULF1_PCT CODE	SULF2	SULF2_PCT CODE	ALT-1	ALT-1_FORM	ALT-1_INT	ALT-1_VEIN_TYPE	ALT-1_VEIN_%	ALT-1_MIN1	ALT-1_MIN1_PCT CODE	ALT-1_MIN2	ALT-1_MIN2_PCT CODE	ALT-2	ALT-2_FORM	ALT-2_INT	ALT-2_VEIN_TYPE	ALT-2_VEIN_%	ALT-2_MIN1	ALT-2_MIN1_PCT CODE	ALT-2_MIN2	ALT-2_MIN2_PCT CODE	COMMENTS / DESCRIPTION
GRAPHIC			LITHOLOGY					MINERALIZATION				ALTERATION-1									ALTERATION-2									
138			XP	B	FG	GY				PO	1	SI	PER	2			QZ	2												
139																														
140																														
141																														141-192 v BROKEN, JAGGED CHUNKS
142																														L SOME PARTS LOOK LIKE GOUGE
143																														L COULD ALL BE 1 BIG FAULT?
144																														
145								PY	1																					
146			XP																											
147																														
148																														
149																														
150																														
151																														151-156.75: BXH
152			BXH			GR																								

PREDATOR GROUP

PROJECT: CLEAR CREEK HOLE_ID: CC 11-057 LOGGED BY: GREENLAW DATE: JULY 24, 2011

INTERVAL	STRUCTURE	LITHOLOGY	ROCKCODE	MODIFYCODE	GRAIN_SIZE	COLOR	OXIDE_CODE	SULF1	SULF1_PCT CODE	SULF2	SULF2_PCT CODE	ALT-1	ALT-1_FORM	ALT-1_INT	ALT-1_VEIN_TYPE	ALT-1_VEIN_%	ALT-1_MIN1	ALT-1_MIN1_PCT CODE	ALT-1_MIN2	ALT-1_MIN2_PCT CODE	ALT-2	ALT-2_FORM	ALT-2_INT	ALT-2_VEIN_TYPE	ALT-2_VEIN_%	ALT-2_MIN1	ALT-2_MIN1_PCT CODE	ALT-2_MIN2	ALT-2_MIN2_PCT CODE	COMMENTS / DESCRIPTION
GRAPHIC			LITHOLOGY					MINERALIZATION				ALTERATION-1									ALTERATION-2									
153			BXH	B	VFG	GR				PO	1	SI	PER	2			Q3	2												
154																														
155																														
156																														
157			GG																											156.75 - 158 - GOUGE ZONE
158																														158 - 164 - BXH - AS ABOVE
159			BXH									SI	PER	1			Q3	1												
160																														
161																														
162																														
163																														
164			GG																											164 - 183 - GOUGE ZONE
165																														
166																														
167																														

PREDATOR GROUP

PROJECT: CLEAR CREEK HOLE_ID: CC11-057 LOGGED BY: GREENLAW DATE: JULY 24, 2011

	GRAPHIC		LITHOLOGY					MINERALIZATION				ALTERATION-1									ALTERATION-2									
INTERVAL	STRUCTURE	LITHOLOGY	ROCKCODE	MODIFYCODE	GRAIN_SIZE	COLOR	OXIDE_CODE	SULF1	SULF1_PCT CODE	SULF2	SULF2_PCT CODE	ALT-1	ALT-1_FORM	ALT-1_INT	ALT-1_VEIN_TYPE	ALT-1_VEIN_%	ALT-1_MIN1	ALT-1_MIN1_PCT CODE	ALT-1_MIN2	ALT-1_MIN2_PCT CODE	ALT-2	ALT-2_FORM	ALT-2_INT	ALT-2_VEIN_TYPE	ALT-2_VEIN_%	ALT-2_MIN1	ALT-2_MIN1_PCT CODE	ALT-2_MIN2	ALT-2_MIN2_PCT CODE	COMMENTS / DESCRIPTION
168			GG	B	VFG	GY D																								
169																														
170																														
171						GY																								
172																														
173																														
174																														
175						GY D																								
176																														
177			GG																											
178						GY																								
179						GHD																								
180																														
181																														
182						GY																								

PREDATOR GROUP

PROJECT: CLEAR CREEK HOLE_ID: CC11-057 LOGGED BY: GREENLAW DATE: JULY 24, 2011

INTERVAL	STRUCTURE	LITHOLOGY	GRAPHIC	ROCKCODE	LITHOLOGY: MODIFYCODE	LITHOLOGY: GRAIN_SIZE	LITHOLOGY: COLOR	LITHOLOGY: OXIDE_CODE	MINERALIZATION: SULF1	MINERALIZATION: SULF1_PCT CODE	MINERALIZATION: SULF2	MINERALIZATION: SULF2_PCT CODE	ALTERATION-1: ALT-1	ALTERATION-1: ALT-1_FORM	ALTERATION-1: ALT-1_INT	ALTERATION-1: ALT-1_VEIN_TYPE	ALTERATION-1: ALT-1_VEIN_%	ALTERATION-1: ALT-1_MIN1	ALTERATION-1: ALT-1_MIN1_PCT CODE	ALTERATION-1: ALT-1_MIN2	ALTERATION-1: ALT-1_MIN2_PCT CODE	ALTERATION-2: ALT-2	ALTERATION-2: ALT-2_FORM	ALTERATION-2: ALT-2_INT	ALTERATION-2: ALT-2_VEIN_TYPE	ALTERATION-2: ALT-2_VEIN_%	ALTERATION-2: ALT-2_MIN1	ALTERATION-2: ALT-2_MIN1_PCT CODE	ALTERATION-2: ALT-2_MIN2	ALTERATION-2: ALT-2_MIN2_PCT CODE	COMMENTS / DESCRIPTION
183				GG	B	FG	GY						Si	PER	2			Qz	2									CC	1			183-188- XP, V BROKEN, SILICIFIED, FRACTURED, LOTS OF CARB IN SYSTEM
184																															
185				XP																											185.8-180.7 - BLUEISH GRAY ROCK, XP, V. HARD BRITTLE DEFORMATION, LOTS OF CARB IN SYSTEM.
186																															
187																															
188				GG																											188-188.8 - GOUGE
189				XP																											188.8-194.5 - XP AS ABOVE
190													Si	PER	2			Qz	2									CC	1			189-194 - FRAC@45 TCA
191																															190-191 - BLUE GREY XP, DEFORMED
192																															
193																															
194																															
195				GG																											194.5-195.9 - GOUGE
196				XP																											195.9-199.64 - XP AS ABOVE
197																															

PREDATOR GROUP

PROJECT: CLEAR CREEK HOLE_ID: CCH-057 LOGGED BY: GREENLAW DATE: JULY 24, 2011

INTERVAL	GRAPHIC: STRUCTURE	GRAPHIC: LITHOLOGY	LITHOLOGY: ROCKCODE	LITHOLOGY: MODIFYCODE	LITHOLOGY: GRAIN_SIZE	LITHOLOGY: COLOR	LITHOLOGY: OXIDE_CODE	MINERALIZATION: SULF1	MINERALIZATION: SULF1_PCT CODE	MINERALIZATION: SULF2	MINERALIZATION: SULF2_PCT CODE	ALTERATION-1: ALT-1	ALTERATION-1: ALT-1_FORM	ALTERATION-1: ALT-1_INT	ALTERATION-1: ALT-1_VEIN_TYPE	ALTERATION-1: ALT-1_VEIN_%	ALTERATION-1: ALT-1_MIN1	ALTERATION-1: ALT-1_MIN1_PCT CODE	ALTERATION-1: ALT-1_MIN2	ALTERATION-1: ALT-1_MIN2_PCT CODE	ALTERATION-2: ALT-2	ALTERATION-2: ALT-2_FORM	ALTERATION-2: ALT-2_INT	ALTERATION-2: ALT-2_VEIN_TYPE	ALTERATION-2: ALT-2_VEIN_%	ALTERATION-2: ALT-2_MIN1	ALTERATION-2: ALT-2_MIN1_PCT CODE	ALTERATION-2: ALT-2_MIN2	ALTERATION-2: ALT-2_MIN2_PCT CODE	COMMENTS / DESCRIPTION
198			XP	B	FG	GY						Si	PER	2			Qtz	2									CC	1			
199																														
202																														END OF HOLE – 199.6'
			EOH																											

PREDATOR GROUP

PROJECT: CLEAR CREEK HOLE_ID: CC11-058 LOGGED BY: GREENLAW DATE: JULY 29, 2011

INTERVAL	STRUCTURE	GRAPHIC: LITHOLOGY	LITHOLOGY: ROCKCODE	LITHOLOGY: MODIFYCODE	LITHOLOGY: GRAIN_SIZE	LITHOLOGY: COLOR	LITHOLOGY: OXIDE_CODE	MINERALIZATION: SULF1	MINERALIZATION: SULF1_PCT CODE	MINERALIZATION: SULF2	MINERALIZATION: SULF2_PCT CODE	ALTERATION-1: ALT-1	ALTERATION-1: ALT-1_FORM	ALTERATION-1: ALT-1_INT	ALTERATION-1: ALT-1_VEIN_TYPE	ALTERATION-1: ALT-1_VEIN_%	ALTERATION-1: ALT-1_MIN1	ALTERATION-1: ALT-1_MIN1_PCT CODE	ALTERATION-1: ALT-1_MIN2	ALTERATION-1: ALT-1_MIN2_PCT CODE	ALTERATION-2: ALT-2	ALTERATION-2: ALT-2_FORM	ALTERATION-2: ALT-2_INT	ALTERATION-2: ALT-2_VEIN_TYPE	ALTERATION-2: ALT-2_VEIN_%	ALTERATION-2: ALT-2_MIN1	ALTERATION-2: ALT-2_MIN1_PCT CODE	ALTERATION-2: ALT-2_MIN2	ALTERATION-2: ALT-2_MIN2_PCT CODE	COMMENTS / DESCRIPTION
4.57			CAS																												0-4.57 - CASING - NO RECOVERY
5			BXH	B	FG	OWH	3																								4.57 to 17.50 - IPA - VERY BROKEN, OXIDIZED
6			BXH																												
7			BXH																												
8			BXH																												
9			BXH																												
10			BXH																												
11			BXH																												
12			BXH									S	PEG	2			QZ	2													
13			BXH																												
14			BXH																												
15			BXH																												
16			BXH														QZ	5%													
17			BXH																												17.50 - 22.30 - PHYLLIC, VERY BROKEN & OXIDIZED / SOME BRECCIATION
18			XD		VFG	OGY																									

PREDATOR GROUP

PROJECT: CUERCREEK HOLE_ID: CC11-058 LOGGED BY: GREENLAW DATE: JULY 29, 2011

	GRAPHIC		LITHOLOGY					MINERALIZATION				ALTERATION-1									ALTERATION-2									
INTERVAL	STRUCTURE	LITHOLOGY	ROCKCODE	MODIFYCODE	GRAIN_SIZE	COLOR	OXIDE_CODE	SULF1	SULF1_PCT CODE	SULF2	SULF2_PCT CODE	ALT-1	ALT-1_FORM	ALT-1_INT	ALT-1_VEIN_TYPE	ALT-1_VEIN_%	ALT-1_MIN1	ALT-1_MIN1_PCT CODE	ALT-1_MIN2	ALT-1_MIN2_PCT CODE	ALT-2	ALT-2_FORM	ALT-2_INT	ALT-2_VEIN_TYPE	ALT-2_VEIN_%	ALT-2_MIN1	ALT-2_MIN1_PCT CODE	ALT-2_MIN2	ALT-2_MIN2_PCT CODE	COMMENTS / DESCRIPTION
19			XP	B	VFG	OGY	3																							
20																														
21																														
22																Qz	5%													
23			IPA		FG	OWH	2						Si	PER	1			Qz	1											22.30 to 33.45 - MONZONITE LLESS OXIDIZED, MORE BROKEN THAN PREVIOUS UNIT
24																														
25																														
26																														
27																														
28																														
29																														
30																														
31			IPA																											
32																														
33																														

PREDATOR GROUP

PROJECT: CLEAR CREEK HOLE_ID: CC11-058 LOGGED BY: GREENLAW DATE: JULY 29, 2011

INTERVAL	STRUCTURE	LITHOLOGY	ROCKCODE	MODIFYCODE	GRAIN_SIZE	COLOR	OXIDE_CODE	SULF1	SULF1_PCT CODE	SULF2	SULF2_PCT CODE	ALT-1	ALT-1_FORM	ALT-1_INT	ALT-1_VEIN_TYPE	ALT-1_VEIN_%	ALT-1_MIN1	ALT-1_MIN1_PCT CODE	ALT-1_MIN2	ALT-1_MIN2_PCT CODE	ALT-2	ALT-2_FORM	ALT-2_INT	ALT-2_VEIN_TYPE	ALT-2_VEIN_%	ALT-2_MIN1	ALT-2_MIN1_PCT CODE	ALT-2_MIN2	ALT-2_MIN2_PCT CODE	COMMENTS / DESCRIPTION
GRAPHIC			LITHOLOGY					MINERALIZATION				ALTERATION-1									ALTERATION-2									
34			IPA	B	VFG	OG4	2																							33.~~85~~ - 35.95 - PHYLLITE - V BROKEN, OXIDIZED TO HEAVILY OXIDIZED.
35			XP				3																							
36																														35.95 - 40.70 - MONZONITE - BLEACHED, OXIDIZED, V BROKEN
37					FG	OWH																								
38			IPA																											
39							2																							
40							3																							40.70 - 44.90 - PHYLLITE, V. BROKEN & OXIDIZED.
41			IPA		VFG	OG4	1						Sr	PER	2		Qg	2												
42			XP																											
43																														
44																														
45			IPA		FG	GY																								44.90 - 52.50 MONZONITE
46																														
47																														
48																														

PROJECT: CLEAR CREEK HOLE_ID: CC11-058 LOGGED BY: GREENLAW DATE: JULY 29, 2011

PREDATOR GROUP

INTERVAL	GRAPHIC: STRUCTURE	GRAPHIC: LITHOLOGY	LITHOLOGY: ROCKCODE	LITHOLOGY: MODIFYCODE	LITHOLOGY: GRAIN_SIZE	LITHOLOGY: COLOR	LITHOLOGY: OXIDE_CODE	MINERALIZATION: SULF1	MINERALIZATION: SULF1_PCT CODE	MINERALIZATION: SULF2	MINERALIZATION: SULF2_PCT CODE	ALTERATION-1: ALT-1	ALTERATION-1: ALT-1_FORM	ALTERATION-1: ALT-1_INT	ALTERATION-1: ALT-1_VEIN_TYPE	ALTERATION-1: ALT-1_VEIN_%	ALTERATION-1: ALT-1_MIN1	ALTERATION-1: ALT-1_MIN1_PCT CODE	ALTERATION-1: ALT-1_MIN2	ALTERATION-1: ALT-1_MIN2_PCT CODE	ALTERATION-2: ALT-2	ALTERATION-2: ALT-2_FORM	ALTERATION-2: ALT-2_INT	ALTERATION-2: ALT-2_VEIN_TYPE	ALTERATION-2: ALT-2_VEIN_%	ALTERATION-2: ALT-2_MIN1	ALTERATION-2: ALT-2_MIN1_PCT CODE	ALTERATION-2: ALT-2_MIN2	ALTERATION-2: ALT-2_MIN2_PCT CODE	COMMENTS / DESCRIPTION
49			IPA	B	FG	GY	1					S	PER	2			Qz	2												48 – 56 FRACTURES @ 55 TCA
50																															
51																															
52																															
53																														52.50 – 60.5 – PHYLLITE	
54																															
55		FRAC @ 40 TCA	XP		VFG	GY	1																								
56																															
57																														56 TO 61 – FRAC @ 40 TCA	
58								CP	1	PO	2																			57 TO 57.10 – LARGE MASSIVE PO BLOB	
59				B																											
60																															
61			BXH							PO	1																			60.5 64 – BXH NOT A TRUE BRECCIA, MORE LIKE "INTERBEDDED" XP & IPA, W SOME XP, IPA Qz BX BITS V. BROKEN
62																															
63																															

PREDATOR GROUP

PROJECT: CLEAR CREEK HOLE_ID: CC 11-058 LOGGED BY: GREENLAW DATE: JULY 31, 2011

INTERVAL	STRUCTURE	LITHOLOGY	GRAPHIC	ROCKCODE	MODIFYCODE	GRAIN_SIZE	COLOR	OXIDE_CODE	SULF1	SULF1_PCT CODE	SULF2	SULF2_PCT CODE	ALT-1	ALT-1_FORM	ALT-1_INT	ALT-1_VEIN_TYPE	ALT-1_VEIN_%	ALT-1_MIN1	ALT-1_MIN1_PCT CODE	ALT-1_MIN2	ALT-1_MIN2_PCT CODE	ALT-2	ALT-2_FORM	ALT-2_INT	ALT-2_VEIN_TYPE	ALT-2_VEIN_%	ALT-2_MIN1	ALT-2_MIN1_PCT CODE	ALT-2_MIN2	ALT-2_MIN2_PCT CODE	COMMENTS / DESCRIPTION
64				BXH	B	FG	GY						Si	PER	3			Qtz	3												
65				SG																											64-66 - GOUGE.
66																															64-73 - FRAC N1/m @ 75TCA
67						FINE																									66-72 - MONZONITE
68																															-VSILICIFIED & BROKEN.
69																															GREENISH HUE FROM 68.5 TO 72
70				IPA			CGR															AL	PAT	1	CC	2%	CL	1	CAL	1	-SOME GOUGING W/IN UNIT.
71																		Qtz	10%			AR	PAT	1	CC	2%	CL	1	CAL	1	70-72 FRAC N2/m @ 40TCA
72															2					2		AL	PAT	1	CC	2%	CL	1	CAL	1	72 - 82 BXH
73						FG	GY																								-NOT A TRUE BRECCIA - LIKE 60 TO 64
74																															- UP TO 20% MONZ, 20% Qtz, 60% XF
75				BXH							Po	1																			73.6 - 73.9 → GOUGE
76																															74.4 - 74.5 → GOUGE.
77											Po	1																			
78																															

PREDATOR GROUP

PROJECT: CLEAR CREEK HOLE_ID: CC11-058 LOGGED BY: GREENLAW DATE: JULY 31, 2011

INTERVAL	STRUCTURE	LITHOLOGY	ROCKCODE	MODIFYCODE	GRAIN_SIZE	COLOR	OXIDE_CODE	SULF1	SULF1_PCT CODE	SULF2	SULF2_PCT CODE	ALT-1	ALT-1_FORM	ALT-1_INT	ALT-1_VEIN_TYPE	ALT-1_VEIN_%	ALT-1_MIN1	ALT-1_MIN1_PCT CODE	ALT-1_MIN2	ALT-1_MIN2_PCT CODE	ALT-2	ALT-2_FORM	ALT-2_INT	ALT-2_VEIN_TYPE	ALT-2_VEIN_%	ALT-2_MIN1	ALT-2_MIN1_PCT CODE	ALT-2_MIN2	ALT-2_MIN2_PCT CODE	COMMENTS / DESCRIPTION
79			BXH	B	FG	GY		PY	1	PO	1	SI	PERV	2			QZ	2												
80																														
81																														
82			XP																											81-85 - FRAC, 2/m @ 80 TCA 82-92 XP. - SILICIFIED, LARGELY BROKEN, SOME OXIDATION, SOME SECTIONS OF BRECCIATION W QZ ± XP FRAGMENTS - NO REGULAR FOLIATION
83																														
84																														
85																														
86																														85-91 FRAC Vm @ 30TCA 86-92.5 FRAC @ 60TCA @ 2/m.
87							1	PY	1																					
88																														
89																														
90										PO	1																			
91																														
92			XP																											
93			BXH																											92.5-93.5 BXH - AS 60-64, BUT ~5% MONZ, 20% QZ 75% XP - INCR SULFIDES & QZ VNING.

164-189 = GOUGE
145-161 " PREDATOR GROUP

PROJECT: CLEAR CREEK HOLE_ID: CC11-058 LOGGED BY: GREENMAN DATE: JULY 31, 2011

INTERVAL	STRUCTURE	LITHOLOGY	ROCKCODE	MODIFYCODE	GRAIN_SIZE	COLOR	OXIDE_CODE	SULF1	SULF1_PCT CODE	SULF2	SULF2_PCT CODE	ALT-1	ALT-1_FORM	ALT-1_INT	ALT-1_VEIN_TYPE	ALT-1_VEIN_%	ALT-1_MIN1	ALT-1_MIN1_PCT CODE	ALT-1_MIN2	ALT-1_MIN2_PCT CODE	ALT-2	ALT-2_FORM	ALT-2_INT	ALT-2_VEIN_TYPE	ALT-2_VEIN_%	ALT-2_MIN1	ALT-2_MIN1_PCT CODE	ALT-2_MIN2	ALT-2_MIN2_PCT CODE	COMMENTS / DESCRIPTION
GRAPHIC				LITHOLOGY				MINERALIZATION				ALTERATION-1									ALTERATION-2									
94	FRAC @ 60 TCA		BXH	B	VFG	GY	1			PO	1	Si	PER	2	Qzv	5%	Qzv	2												
95														3				3												FRAC 95 – 110 2/m @ 60 TCA
96																														
97																														
98							1																							
99																														98.5 – 136 XP AS 82-92m
100																														99.20 – QZVN OFFSET BY ~ 4cm
101			XP																		AR	BAND 1				CL	1	CAL	1	
102														2				2												
103																														
104	FRAC @ 40 TCA													3				3												104 – ~~123~~ FRAC @ 40 TCA
105																														
106			XP																											
107																														
108																														

PREDATOR GROUP

PROJECT: CLEAR CREEK HOLE_ID: SC11-058 LOGGED BY: GREENLAW DATE: JULY 31, 2011

INTERVAL	STRUCTURE	LITHOLOGY	ROCKCODE	MODIFYCODE	GRAIN_SIZE	COLOR	OXIDE_CODE	SULF1	SULF1_PCT CODE	SULF2	SULF2_PCT CODE	ALT-1	ALT-1_FORM	ALT-1_INT	ALT-1_VEIN_TYPE	ALT-1_VEIN_%	ALT-1_MIN1	ALT-1_MIN1_PCT CODE	ALT-1_MIN2	ALT-1_MIN2_PCT CODE	ALT-2	ALT-2_FORM	ALT-2_INT	ALT-2_VEIN_TYPE	ALT-2_VEIN_%	ALT-2_MIN1	ALT-2_MIN1_PCT CODE	ALT-2_MIN2	ALT-2_MIN2_PCT CODE	COMMENTS / DESCRIPTION
109			XP	B	VFG	GY						SI	PEL	3			QZ	3			AR	PAT	1			CL	1			
110														2																
111																														
112			XP																		AR	PAT	1			CL	1			
113										PO	1																			
114																														
115										PO	1																			
116																					AR	PAT	1			CL	1			
117																														
118			XP																					CC	1%					
119														3			QZ	3												118.50 - 119.45 - MONZONITE CLAST
120																														
121																														
122																														
123										PO	1																			

PREDATOR GROUP

PROJECT: CLEAR CREEK HOLE_ID: CC11-058 LOGGED BY: GREENLAW DATE: JULY 30, 2011

INTERVAL	STRUCTURE	LITHOLOGY	ROCKCODE	MODIFYCODE	GRAIN_SIZE	COLOR	OXIDE_CODE	SULF1	SULF1_PCT CODE	SULF2	SULF2_PCT CODE	ALT-1	ALT-1_FORM	ALT-1_INT	ALT-1_VEIN_TYPE	ALT-1_VEIN_%	ALT-1_MIN1	ALT-1_MIN1_PCT CODE	ALT-1_MIN2	ALT-1_MIN2_PCT CODE	ALT-2	ALT-2_FORM	ALT-2_INT	ALT-2_VEIN_TYPE	ALT-2_VEIN_%	ALT-2_MIN1	ALT-2_MIN1_PCT CODE	ALT-2_MIN2	ALT-2_MIN2_PCT CODE	COMMENTS / DESCRIPTION
GRAPHIC			LITHOLOGY					MINERALIZATION				ALTERATION-1									ALTERATION-2									
124			XP		FG	GY						Si	PER	3			Qz	3												123 - 136 FRAC @ 45 TCA
125			XP																											
126			XP																											
127			XP																											
128			XP																											
129			XP																		AR	PAT	1			CL	1			
130			XP													Qz 5%														
131			XP																											
132			XP																											
133			XP																											
134			XP																											
135			XP	B												Qz 5%														
136			GG		VFG											Qz 5%														136.5 - 137. GOU GE
137			GNM		FG				Po	1																				137.1 - 137.75 - MONZONITE FRAGMENTS
138																														

PREDATOR GROUP

PROJECT: CLEAR CREEK HOLE_ID: CC11-058 LOGGED BY: GREENLAW DATE: JULY 31, 2011

INTERVAL	STRUCTURE	LITHOLOGY	ROCKCODE	MODIFYCODE	GRAIN_SIZE	COLOR	OXIDE_CODE	SULF1	SULF1_PCT CODE	SULF2	SULF2_PCT CODE	ALT-1	ALT-1_FORM	ALT-1_INT	ALT-1_VEIN_TYPE	ALT-1_VEIN_%	ALT-1_MIN1	ALT-1_MIN1_PCT CODE	ALT-1_MIN2	ALT-1_MIN2_PCT CODE	ALT-2	ALT-2_FORM	ALT-2_INT	ALT-2_VEIN_TYPE	ALT-2_VEIN_%	ALT-2_MIN1	ALT-2_MIN1_PCT CODE	ALT-2_MIN2	ALT-2_MIN2_PCT CODE	COMMENTS / DESCRIPTION
GRAPHIC			LITHOLOGY					MINERALIZATION				ALTERATION-1									ALTERATION-2									
139			BXH	B	FG	GY				Po	1																			139.8 - 160 - GOUGE
140				B	VFG																									└ CONTAINS FRAGMENTS UPTO 15cm LONG
141																														└ FRAGMENTS OF BXH, XP & MONZ W/IN GOUGE
142			GG																											
143																														
144				B						Po	1																			
145				B																										
146			GG																											
147																														
148																														
149																														
150																														
151			GG																											
152																														
153																														

PROJECT: CLEAR CREEK HOLE_ID: CC11058 LOGGED BY: GREENHAM DATE: JULY 31, 2011

PREDATOR GROUP

INTERVAL	STRUCTURE	LITHOLOGY	ROCKCODE	MODIFYCODE	GRAIN_SIZE	COLOR	OXIDE_CODE	SULF1	SULF1_PCT CODE	SULF2	SULF2_PCT CODE	ALT-1	ALT-1_FORM	ALT-1_INT	ALT-1_VEIN_TYPE	ALT-1_VEIN_%	ALT-1_MIN1	ALT-1_MIN1_PCT CODE	ALT-1_MIN2	ALT-1_MIN2_PCT CODE	ALT-2	ALT-2_FORM	ALT-2_INT	ALT-2_VEIN_TYPE	ALT-2_VEIN_%	ALT-2_MIN1	ALT-2_MIN1_PCT CODE	ALT-2_MIN2	ALT-2_MIN2_PCT CODE	COMMENTS / DESCRIPTION
154			GG	B	VFG	GY																								
155																														
156																														
157																														
158																														
159																														
160																														
161			BXH		FG	GR		PY	1	PO	1	SI	PER	2	103	5%	QZ	2	AR	PER	2			CL	2				160 - 164.1 - BXH - SOME BRECCIATION
162																														- 40% IPA 40% XPT 20% QZ
163																														- FRACTURES @ 60TCA
164																														
165			GG		VFG	GY																								164.1 - 8650 - GOUGE
166						GYD																								
167																														
168																														

PREDATOR GROUP

PROJECT: CUSHAC CREEK HOLE_ID: CC 11-058 LOGGED BY: GREENLAW DATE: JULY 31, 2011

INTERVAL	GRAPHIC: STRUCTURE	GRAPHIC: LITHOLOGY	LITHOLOGY: ROCKCODE	LITHOLOGY: MODIFYCODE	LITHOLOGY: GRAIN_SIZE	LITHOLOGY: COLOR	LITHOLOGY: OXIDE_CODE	MINERALIZATION: SULF1	MINERALIZATION: SULF1_PCT CODE	MINERALIZATION: SULF2	MINERALIZATION: SULF2_PCT CODE	ALTERATION-1: ALT-1	ALT-1_FORM	ALT-1_INT	ALT-1_VEIN_TYPE	ALT-1_VEIN_%	ALT-1_MIN1	ALT-1_MIN1_PCT CODE	ALT-1_MIN2	ALT-1_MIN2_PCT CODE	ALTERATION-2: ALT-2	ALT-2_FORM	ALT-2_INT	ALT-2_VEIN_TYPE	ALT-2_VEIN_%	ALT-2_MIN1	ALT-2_MIN1_PCT CODE	ALT-2_MIN2	ALT-2_MIN2_PCT CODE	COMMENTS / DESCRIPTION
169			GG	B	VFG	GY																								
170																														
171																														
172																														
173						↓																								173.15 – 174.20
174						BK																								LD GOUGE IS BLACK - CARBONACEOUS.
175						↓																								
176						GY																								
177																														
178																														
179																														
FD																														
180																														
181																														
182																														
183																														

PREDATOR GROUP

PROJECT: CLEAR CREEK HOLE_ID: CC11-058 LOGGED BY: GREENMAN DATE: July 31, 2011

INTERVAL	STRUCTURE	LITHOLOGY	ROCKCODE	MODIFYCODE	GRAIN_SIZE	COLOR	OXIDE_CODE	SULF1	SULF1_PCT CODE	SULF2	SULF2_PCT CODE	ALT-1	ALT-1_FORM	ALT-1_INT	ALT-1_VEIN_TYPE	ALT-1_VEIN_%	ALT-1_MIN1	ALT-1_MIN1_PCT CODE	ALT-1_MIN2	ALT-1_MIN2_PCT CODE	ALT-2	ALT-2_FORM	ALT-2_INT	ALT-2_VEIN_TYPE	ALT-2_VEIN_%	ALT-2_MIN1	ALT-2_MIN1_PCT CODE	ALT-2_MIN2	ALT-2_MIN2_PCT CODE	COMMENTS / DESCRIPTION
185			GG	D	VFG-CGR							Si	PER	3			Qb	3			XR	PER	2			CL	2	CLY	1	
186						GYD																								
187						CGR																								186.8 - 191.2 → XP.
188																														
189			XP																											189 - 195 - FELSIC to MAFIC.
190										Po	1																			
191																														191.2 - 195.07 - IPA
192			IPA																											
193										Po	1																			
194										Po	1																			
195						GYD																								
			EOH																											EOH @ 195.07m.

PREDATOR GROUP

PROJECT: LUCKY CREEK HOLE_ID: C11-059 LOGGED BY: GREENLAW DATE: ~~JULY~~ AUGUST 1, 2011

	GRAPHIC		LITHOLOGY					MINERALIZATION			ALTERATION-1									ALTERATION-2									
INTERVAL	STRUCTURE	LITHOLOGY	ROCKCODE	MODIFYCODE	GRAIN_SIZE	COLOR	OXIDE_CODE	SULF1	SULF1_PCT CODE	SULF2	SULF2_PCT CODE	ALT-1	ALT-1_FORM	ALT-1_INT	ALT-1_VEIN_TYPE	ALT-1_VEIN_%	ALT-1_MIN1	ALT-1_MIN1_PCT CODE	ALT-1_MIN2	ALT-1_MIN2_PCT CODE	ALT-2	ALT-2_FORM	ALT-2_INT	ALT-2_VEIN_TYPE	ALT-2_VEIN_%	ALT-2_MIN1	ALT-2_MIN1_PCT CODE	ALT-2_MIN2	ALT-2_MIN2_PCT CODE	COMMENTS / DESCRIPTION
6			CAS																										6-6.10 : CASING - NO RECOVERY
7			BXH	B	FG	OGY	3																						6.10-~~23~~: BXH, STRONGLY BROKEN BRECCIATED, 10% IPA, 30% QZ 60% XP.
8																													
9																													
10																													
11																													
12																													
13																													
14																													
15																													
16			BXH																										
17																													
18																													18.10 - 31.6. - GOUGE - HEAVILY OXIDIZED
19			GG																										
20																													

PROJECT: CLEAR CREEK HOLE_ID: CC11-059 LOGGED BY: GREENLAW DATE: AUGUST 1, 2011

PREDATOR GROUP

INTERVAL	STRUCTURE	LITHOLOGY	ROCKCODE	MODIFYCODE	GRAIN_SIZE	COLOR	OXIDE_CODE	SULF1	SULF1_PCT CODE	SULF2	SULF2_PCT CODE	ALT-1	ALT-1_FORM	ALT-1_INT	ALT-1_VEIN_TYPE	ALT-1_VEIN_%	ALT-1_MIN1	ALT-1_MIN1_PCT CODE	ALT-1_MIN2	ALT-1_MIN2_PCT CODE	ALT-2	ALT-2_FORM	ALT-2_INT	ALT-2_VEIN_TYPE	ALT-2_VEIN_%	ALT-2_MIN1	ALT-2_MIN1_PCT CODE	ALT-2_MIN2	ALT-2_MIN2_PCT CODE	COMMENTS / DESCRIPTION
GRAPHIC			LITHOLOGY					MINERALIZATION				ALTERATION-1									ALTERATION-2									
21			GG	B	FG	GY	3																							
22																														
23																														
24																														
25																														
26																														
27																														
28																														
29																														
30																														
31						GY	1																							
32			XP																											31.6-33 - XP - BROKEN & DEFORMED XP
33			IPA																											↳ GOUGED CONTACT (~10cm) W IPA.
34												S	PER	1			Qz	1												33-41.9 - IPA.
35																														↳ VARYING DEGREES OF SILICIFICATION & ARGILLIC ALT'N - SHREDDY BIOTITE - TR POTPY - SOMEWHAT BLEACHED IN COLOUR

PROJECT: CLEAR CREEK HOLE_ID: CC11-059 LOGGED BY: GREENLAW DATE: AUGUST 1, 2011

PREDATOR GROUP

INTERVAL	STRUCTURE	LITHOLOGY	ROCKCODE	MODIFYCODE	GRAIN_SIZE	COLOR	OXIDE_CODE	SULF1	SULF1_PCT CODE	SULF2	SULF2_PCT CODE	ALT-1	ALT-1_FORM	ALT-1_INT	ALT-1_VEIN_TYPE	ALT-1_VEIN_%	ALT-1_MIN1	ALT-1_MIN1_PCT CODE	ALT-1_MIN2	ALT-1_MIN2_PCT CODE	ALT-2	ALT-2_FORM	ALT-2_INT	ALT-2_VEIN_TYPE	ALT-2_VEIN_%	ALT-2_MIN1	ALT-2_MIN1_PCT CODE	ALT-2_MIN2	ALT-2_MIN2_PCT CODE	COMMENTS / DESCRIPTION
36	FRAC 45 STR		IPA	B	FG	GY	1					Si	PER	1			Qz	1												35-40 & 44-50 FRAC @ 45 upto. 5/m
37																														
38														2				2												
39																														
40																														
41																														
42																														41.9 - 44: GOUGE
43			GG	B	VFG	CGR																								
44																														
45					FG	GY															AR	PAT	2			CL	2	CLY	1	44 - 51.9 - IPA AS ABOVE
46			IPA					PY	1	PO	1	Si	PER	1			Qz	1												
47																														
48																														
49															Qz	5%					AR	PAT	2			CL	2	CLY	1	
50																														

PROJECT: CLEAR CREEK HOLE_ID: SC11-059 LOGGED BY: GREENLAW DATE: AUGUST 1, 2011

PREDATOR GROUP

GRAPHIC | LITHOLOGY | MINERALIZATION | ALTERATION-1 | ALTER-2

INTERVAL	STRUCTURE	LITHOLOGY	ROCKCODE	MODIFYCODE	GRAIN_SIZE	COLOR	OXIDE_CODE	SULF1	SULF1_PCT CODE	SULF2	SULF2_PCT CODE	ALT-1	ALT-1_FORM	ALT-1_INT	ALT-1_VEIN_TYPE	ALT-1_VEIN_%	ALT-1_MIN1	ALT-1_MIN1_PCT CODE	ALT-1_MIN2	ALT-1_MIN2_PCT CODE	ALT-2	ALT-2_FORM	ALT-2_INT	ALT-2_VEIN_TYPE	ALT-2_VEIN_%	ALT-2_MIN1	ALT-2_MIN1_PCT CODE	ALT-2_MIN2	ALT-2_MIN2_PCT CODE	COMMENTS / DESCRIPTION
51	FRAC@ 35TCA		1PA	B	FG	GY	1	PY	1	PO	1	S	PAR	2			QZ	2												5'
52																														51.5 FRACTURE W AR ALT HALO N 2cm THICK.
53																														51.9 - 75.4 BXH
54			BXH																											15% QZ + 75% 10% QZ. MONZ XP
55																														
56																														
57																														56 to 62 - FRAC @ 35TCA
58																														
59																														
60			BXH																											
61																														
62	FRAC@ 45TCA																													62 - 65 FRAC @ 45TCA.
63																														
64																														
65				B																										

PROJECT: CLEAR CREEK HOLE_ID: CC11-059 LOGGED BY: GREENLAW DATE: AUGUST 1, 2011

PREDATOR GROUP

INTERVAL	STRUCTURE	LITHOLOGY	ROCKCODE	MODIFYCODE	GRAIN_SIZE	COLOR	OXIDE_CODE	SULF1	SULF1_PCT CODE	SULF2	SULF2_PCT CODE	ALT-1	ALT-1_FORM	ALT-1_INT	ALT-1_VEIN_TYPE	ALT-1_VEIN_%	ALT-1_MIN1	ALT-1_MIN1_PCT CODE	ALT-1_MIN2	ALT-1_MIN2_PCT CODE	ALT-2	ALT-2_FORM	ALT-2_INT	ALT-2_VEIN_TYPE	ALT-2_VEIN_%	ALT-2_MIN1	ALT-2_MIN1_PCT CODE	ALT-2_MIN2	ALT-2_MIN2_PCT CODE	COMMENTS / DESCRIPTION
GRAPHIC			LITHOLOGY					MINERALIZATION				ALTERATION-1									ALTERATION-2									
66	FRAC @ 40 TCA		BXH		FG	GM	1					S1	PEG	2			Qz	2												65 - 75 - BXH1 - SOME BX AREAS, BUT MOSTLY NOT A TRUE BX, FRAGMENTS OF XP & IPA MIXED TOGETHER - IPA FRAGMENTS UP TO 60CM - UP TO 40% IPA, 50% XP 10% Qz
67				B																										
68																														
69									Po 1																					68.4 - 68.6 : GOUGE
70																														
71																														
72																														71.5 to 71.8 - GOUGE
73																														
74			BXH																											
75	FRAC @ 60 TCA																													75.4 - 76.3 - GOUGE.
76	FRAC @ 105 TCA		GG	B																										75 to __ FRAC @ 105 TCA
77																														76.3 - 114.50 - BXH AS ABOVE
78			BXH					Po 1	Py 1			Si	PEG	3			Qz	3												77 to 80 FRAC @ 25 TCA.
79																														
80																														

FRAC FROM 67 to 74 @ 40 TCA

PREDATOR GROUP

PROJECT: CRIPPLE CREEK HOLE_ID: CC 11-059 LOGGED BY: GREENLAW DATE: AUGUST 1, 2011

INTERVAL	STRUCTURE	LITHOLOGY	ROCKCODE	MODIFYCODE	GRAIN_SIZE	COLOR	OXIDE_CODE	SULF1	SULF1_PCT CODE	SULF2	SULF2_PCT CODE	ALT-1	ALT-1_FORM	ALT-1_INT	ALT-1_VEIN_TYPE	ALT-1_VEIN_%	ALT-1_MIN1	ALT-1_MIN1_PCT CODE	ALT-1_MIN2	ALT-1_MIN2_PCT CODE	ALT-2	ALT-2_FORM	ALT-2_INT	ALT-2_VEIN_TYPE	ALT-2_VEIN_%	ALT-2_MIN1	ALT-2_MIN1_PCT CODE	ALT-2_MIN2	ALT-2_MIN2_PCT CODE	COMMENTS / DESCRIPTION
GRAPHIC			LITHOLOGY					MINERALIZATION				ALTERATION-1									ALTERATION-2									
81	FRAC@ N 65 TCA		BXH		FG	GY	1					Si	Fx	3			Qz	3												80-87.5: BXH, BUT INCR MONZ, UP TO 70% IRA, 20% XP, 10% Qz
82								Py, Po	3																					81.4-81.5 MASSIVE PO + PY BLEB
83	FRAC@ 80 TCA																													81 to 92 - FRAC @ 65 TCA & 80 TCA
84																														
85				B			1	Py, Po	1																					
86																														
87																														
88																														
89																														
90			BXH																											
91																														
92	FRAC @ 25 TCA																													
93																														93.10 to 93.6 - GOUGE
94				B																										93.6 to 111.5 BXH, BUT W INCR XP 15% Qz + 75% XP + 10% IPA. L INCR IN BX TEXTURE, V. ANGULAR FRACTURE
95				↓	↓	↓	↓	Py, Po	1			↓	↓	↓	↓	↓	↓	↓	↓	↓										

PREDATOR GROUP

PROJECT: CLEAR CREEK HOLE_ID: CC11-059 LOGGED BY: GREENLAW DATE: AUGUST 1, 2011

INTERVAL	STRUCTURE	GRAPHIC LITHOLOGY	ROCKCODE	LITHOLOGY MODIFYCODE	GRAIN_SIZE	COLOR	OXIDE_CODE	MINERALIZATION SULF1	SULF1_PCT CODE	SULF2	SULF2_PCT CODE	ALTERATION-1 ALT-1	ALT-1_FORM	ALT-1_INT	ALT-1_VEIN_TYPE	ALT-1_VEIN_%	ALT-1_MIN1	ALT-1_MIN1_PCT CODE	ALT-1_MIN2	ALT-1_MIN2_PCT CODE	ALTERATION-2 ALT-2	ALT-2_FORM	ALT-2_INT	ALT-2_VEIN_TYPE	ALT-2_VEIN_%	ALT-2_MIN1	ALT-2_MIN1_PCT CODE	ALT-2_MIN2	ALT-2_MIN2_PCT CODE	COMMENTS / DESCRIPTION
96	FRAC N/MOSTLY TCA		BXH	B	FG	GY		PY	1	PO	1	Si	PERV	3			Qz	3												95 – 100 FRAC @ 55TCA.
97										PO	1																			
98																														
99																														
100																														
101														1				1												101.6 to 101.80 – LARGE Qz VN. CONTAINING MASSIVE PO + PY W/IN CRACKS
102								PY	1	PO	2					Qz 20%														
103				B																										103 to 109.1 – PREDOMINANTLY 'Qz BX' ↳ 25% Qz + 60% YP + 15% IPA
104	FRAC @ 35 TCA																													104.15 – 105.6 → MONZ FRAGMENT
105			BXH							PO	1																			105 to 110 FRAC @ 35 TCA & 60 TCA
106																														
107	FRAC @ 60 TCA													2				2												
108																														
109																														
110																														

PREDATOR GROUP

PROJECT: CLEAR CREEK HOLE_ID: CC11-059 LOGGED BY: GREENLAW DATE: AUGUST 2, 2011

INTERVAL	STRUCTURE	LITHOLOGY	ROCKCODE	MODIFYCODE	GRAIN_SIZE	COLOR	OXIDE_CODE	SULF1	SULF1_PCT CODE	SULF2	SULF2_PCT CODE	ALT-1	ALT-1_FORM	ALT-1_INT	ALT-1_VEIN_TYPE	ALT-1_VEIN_%	ALT-1_MIN1	ALT-1_MIN1_PCT CODE	ALT-1_MIN2	ALT-1_MIN2_PCT CODE	ALT-2	ALT-2_FORM	ALT-2_INT	ALT-2_VEIN_TYPE	ALT-2_VEIN_%	ALT-2_MIN1	ALT-2_MIN1_PCT CODE	ALT-2_MIN2	ALT-2_MIN2_PCT CODE	COMMENTS / DESCRIPTION
GRAPHIC			LITHOLOGY					MINERALIZATION				ALTERATION-1									ALTERATION-2									
111					FG	GY		PY	1	PO	1	SI	PER	2			QZ	2												109 to 114 - FRAC@ 60TCA (5/m)
112	FRAC@ 25TCA		BXH																											" " 25TCA (1/m)
113	FRAC@ 45TCA																													
114																														
115				B																										114.50 - 118.7 - GOUGE V BROKEN TR PY
116					VFG																									
117			GG																											
118																														
119																														118 - 122 - FRAC@ 65TCA
120			BXH		FG							S	PER	1			QZ	1												118.7 to 121.7 - BXH N20%MONZ, 65%XP, 15%QZ IN PARTS THE MIXED BX AS SEEN ABOVE OTHER PARTS LIKE THE QZ BX
121																					PR	PAT	1			CL	1			
122			GG		VFG																									121.7 to 123.10 - GOUGE ZONE - NOT AS BROKEN AS PREVIOUS ZONE BUT V. DEFORMED W NUMEROUS 3cm THICK TRUE GOUGE ZONES
123										PO	1																			
124			BXH		FG																									123.10 to ___ BXH AS 118. SOME AREAS OF FINE BX
125																														

PREDATOR GROUP

PROJECT: CLEAR CREEK HOLE_ID: CC11-059 LOGGED BY: GREENCHAN DATE: AUGUST 2, 2011

INTERVAL	STRUCTURE	LITHOLOGY	ROCKCODE	MODIFYCODE	GRAIN_SIZE	COLOR	OXIDE_CODE	SULF1	SULF1_PCT CODE	SULF2	SULF2_PCT CODE	ALT-1	ALT-1_FORM	ALT-1_INT	ALT-1_VEIN_TYPE	ALT-1_VEIN_%	ALT-1_MIN1	ALT-1_MIN1_PCT CODE	ALT-1_MIN2	ALT-1_MIN2_PCT CODE	ALT-2	ALT-2_FORM	ALT-2_INT	ALT-2_VEIN_TYPE	ALT-2_VEIN_%	ALT-2_MIN1	ALT-2_MIN1_PCT CODE	ALT-2_MIN2	ALT-2_MIN2_PCT CODE	COMMENTS / DESCRIPTION
126	N 50TCA		BXH		FG	GY		PY	1	PO	1	SI	PER	1	CC	10%	QZ	1			FR	PAT	1			CL	1			125.10 - 199.64 BXH
127	N 20TCA																													125 - ___ FRAC @ 20TCA (0.5/m) FRAC @ 50TCA (4/m)
128											2																			128 - ___ PR ALT^N ALONG FRAC
129											1			2				2												127 - 137 - BXH
130																														~30% MONZ, 15% QZ, 55% XP
131																														NOT A TRUE ~~BX~~, MORE A MUDDLED
132																														MIX OF XP, MONZ + QZ
133																														
134																														
135			BXH	B																										
136																														
137																														
138																														
139	FRAC @ 45°																													
140																														

PREDATOR GROUP

PROJECT: CLEAR CREEK HOLE_ID: CC11-059 LOGGED BY: GREENLAW DATE: AUGUST 2, 2011

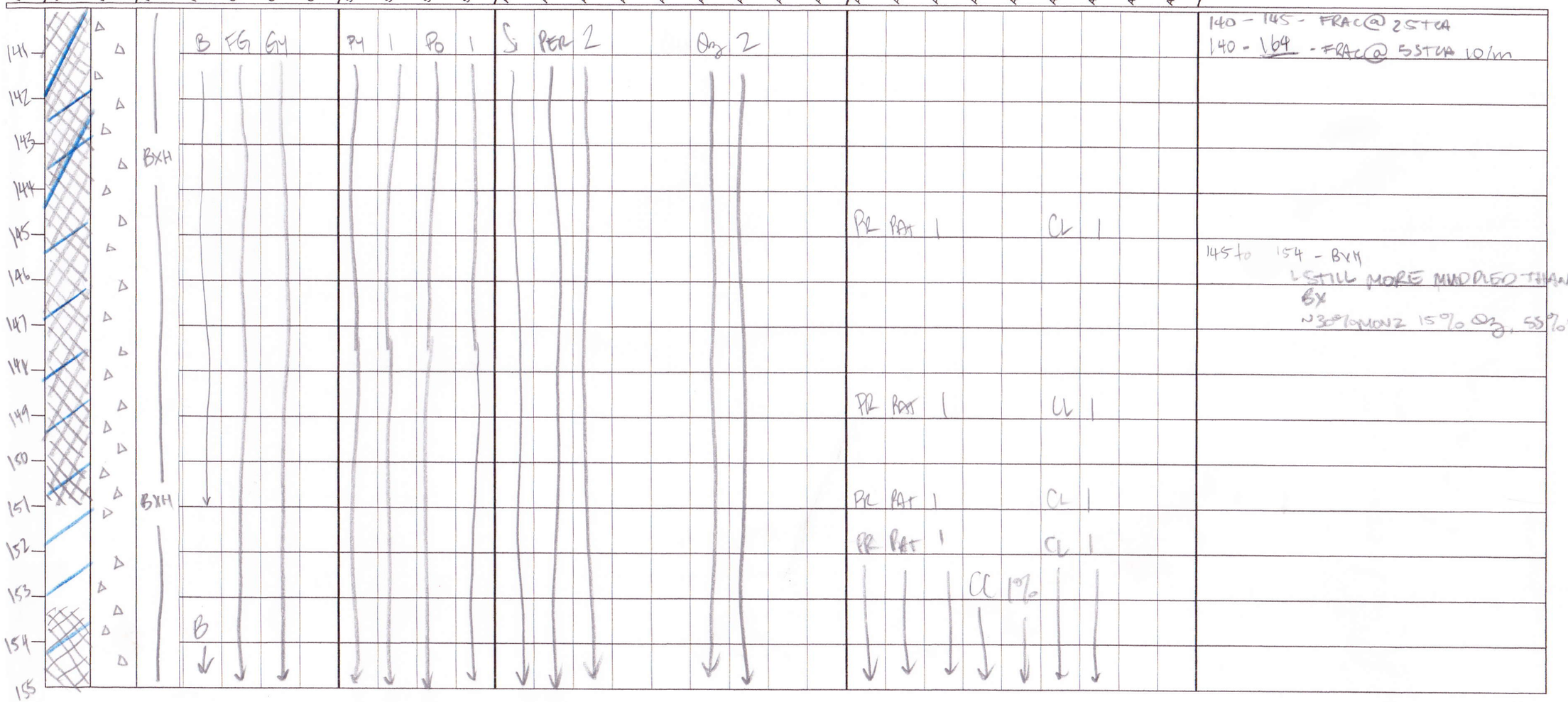

PREDATOR GROUP

PROJECT: CLEAR CREEK HOLE_ID: CC11-059 LOGGED BY: GREENLAW DATE: AUGUST 2, 2011

INTERVAL	GRAPHIC: STRUCTURE	GRAPHIC: LITHOLOGY	LITHOLOGY: ROCKCODE	LITHOLOGY: MODIFYCODE	LITHOLOGY: GRAIN_SIZE	LITHOLOGY: COLOR	LITHOLOGY: OXIDE_CODE	MINERALIZATION: SULF1	MINERALIZATION: SULF1_PCT CODE	MINERALIZATION: SULF2	MINERALIZATION: SULF2_PCT CODE	ALTERATION-1: ALT-1	ALTERATION-1: ALT-1_FORM	ALTERATION-1: ALT-1_INT	ALTERATION-1: ALT-1_VEIN_TYPE	ALTERATION-1: ALT-1_VEIN_%	ALTERATION-1: ALT-1_MIN1	ALTERATION-1: ALT-1_MIN1_PCT CODE	ALTERATION-1: ALT-1_MIN2	ALTERATION-1: ALT-1_MIN2_PCT CODE	ALTERATION-2: ALT-2	ALTERATION-2: ALT-2_FORM	ALTERATION-2: ALT-2_INT	ALTERATION-2: ALT-2_VEIN_TYPE	ALTERATION-2: ALT-2_VEIN_%	ALTERATION-2: ALT-2_MIN1	ALTERATION-2: ALT-2_MIN1_PCT CODE	ALTERATION-2: ALT-2_MIN2	ALTERATION-2: ALT-2_MIN2_PCT CODE	COMMENTS / DESCRIPTION
156				B	FG	GY						Si	PER	2			Qz	2			PR	PAT	1			CL	1			
157																														157 to 159, 161 to 164 - SS TLA FRACTURES. 169 to
158	NFRAC @ SSTLA																													
159				B																										
160																														
161			BXH					Py	1	Po	1																			
162																														
163																														
164																														
165				B																										
166																														
167																														
168			BXH																											
169								Py	1	Po	1																			
170																					PR	PAT	1			CL	1			

PREDATOR GROUP

PROJECT: CLEAR CREEK HOLE_ID: CC11-059 LOGGED BY: GREENLAW DATE: AUGUST 3, 2011

INTERVAL	STRUCTURE	LITHOLOGY	ROCKCODE	MODIFYCODE	GRAIN_SIZE	COLOR	OXIDE_CODE	SULF1	SULF1_PCT CODE	SULF2	SULF2_PCT CODE	ALT-1	ALT-1_FORM	ALT-1_INT	ALT-1_VEIN_TYPE	ALT-1_VEIN_%	ALT-1_MIN1	ALT-1_MIN1_PCT CODE	ALT-1_MIN2	ALT-1_MIN2_PCT CODE	ALT-2	ALT-2_FORM	ALT-2_INT	ALT-2_VEIN_TYPE	ALT-2_VEIN_%	ALT-2_MIN1	ALT-2_MIN1_PCT CODE	ALT-2_MIN2	ALT-2_MIN2_PCT CODE	COMMENTS / DESCRIPTION
GRAPHIC			LITHOLOGY					MINERALIZATION				ALTERATION-1									ALTERATION-2									
171	FRAC@ N SSTCA		BXH		FG	GY				Po	1	Si	PER	2			Qtz	2												171 to 185 - FRAC@ SSTCA
172																														
173								Py	1							Qtz	5%													172.5 - 181.75 - BXH AS PREVIOUSLY. SOME PATCHY PRALT.
174																														
175				B													10%													
176																	5%													
177				B																	Pe	PAT	1			CL	1			POSSIBLE GOUGE B/W 176.6 - 177.2
178										Po	1																			
179								Py	1																					
180								Py	1																					
181			BXH																											
182																														
183																														
184																														
185																														

PROJECT: CLEAR CREEK HOLE_ID: CC11-059 LOGGED BY: GREENLAW DATE: AUGUST 2, 2011

PREDATOR GROUP

INTERVAL	STRUCTURE	GRAPHIC LITHOLOGY	ROCKCODE	LITHOLOGY MODIFYCODE	GRAIN_SIZE	COLOR	OXIDE_CODE	MINERALIZATION SULF1	SULF1_PCT CODE	SULF2	SULF2_PCT CODE	ALTERATION-1 ALT-1	ALT-1_FORM	ALT-1_INT	ALT-1_VEIN_TYPE	ALT-1_VEIN_%	ALT-1_MIN1	ALT-1_MIN1_PCT CODE	ALT-1_MIN2	ALT-1_MIN2_PCT CODE	ALTERATION-2 ALT-2	ALT-2_FORM	ALT-2_INT	ALT-2_VEIN_TYPE	ALT-2_VEIN_%	ALT-2_MIN1	ALT-2_MIN1_PCT CODE	ALT-2_MIN2	ALT-2_MIN2_PCT CODE	COMMENTS / DESCRIPTION
186			BXH	B	FG	GY						S	PCR	2			Qz	2			PY	BAR	1			CL	1			
187																														
188																														
189																														
190								PY	1	PO	1																			
191																														
192																														
193																														
194																														
195																														194-195 — POSSIBLE OLD GOUGE ROUNDED CLASTS, BUT NON SOLID.
196																												CAL	1	
197																														
198																														
199			BXH																											
EOH																														EOH 199.64

PROJECT: CLEAR CREEK HOLE_ID: CC11-060 LOGGED BY: GREENLAW DATE: AUGUST 3 2011

PREDATOR GROUP

INTERVAL	STRUCTURE	LITHOLOGY	GRAPHIC	ROCKCODE	LITHOLOGY: MODIFYCODE	LITHOLOGY: GRAIN_SIZE	LITHOLOGY: COLOR	LITHOLOGY: OXIDE_CODE	MINERALIZATION: SULF1	MINERALIZATION: SULF1_PCT CODE	MINERALIZATION: SULF2	MINERALIZATION: SULF2_PCT CODE	ALTERATION-1: ALT-1	ALTERATION-1: ALT-1_FORM	ALTERATION-1: ALT-1_INT	ALTERATION-1: ALT-1_VEIN_TYPE	ALTERATION-1: ALT-1_VEIN_%	ALTERATION-1: ALT-1_MIN1	ALTERATION-1: ALT-1_MIN1_PCT CODE	ALTERATION-1: ALT-1_MIN2	ALTERATION-1: ALT-1_MIN2_PCT CODE	ALTERATION-2: ALT-2	ALTERATION-2: ALT-2_FORM	ALTERATION-2: ALT-2_INT	ALTERATION-2: ALT-2_VEIN_TYPE	ALTERATION-2: ALT-2_VEIN_%	ALTERATION-2: ALT-2_MIN1	ALTERATION-2: ALT-2_MIN1_PCT CODE	ALTERATION-2: ALT-2_MIN2	ALTERATION-2: ALT-2_MIN2_PCT CODE	COMMENTS / DESCRIPTION
15				CAS																											0-14.80 - CASING, NO RECOVERY
16					B	FG	GY	2																							14.80-36.1: BXH
17																															BRECCIATED IN SOME PLACES BUT OVERALL A MOTTLED MIX OF MON2 10% XP 70% & QZ20%
18																															17-22 V. BRECCIATED
19				BXH									Si	PER	1			Qz	1												
20																	Qz 5%														
21																															
22																															
23																															
24																															
25																															24-28 FRAC @ 75TCA. IN SOME CASES PARALLEL TO FOLN
26				BXH																											EVIDENCE OF MOVEMENT IN FOLN
27									R	1	P0	1																			
28							GY	1																							26-30 FRAC @ 60TCA
29															2				2												

PROJECT: CLEAR CREEK HOLE_ID: CC11-060 LOGGED BY: GREENLAW DATE: AUGUST 3, 2011

PREDATOR GROUP

INTERVAL	STRUCTURE	LITHOLOGY	ROCKCODE	MODIFYCODE	GRAIN_SIZE	COLOR	OXIDE_CODE	SULF1	SULF1_PCT CODE	SULF2	SULF2_PCT CODE	ALT-1	ALT-1_FORM	ALT-1_INT	ALT-1_VEIN_TYPE	ALT-1_VEIN_%	ALT-1_MIN1	ALT-1_MIN1_PCT CODE	ALT-1_MIN2	ALT-1_MIN2_PCT CODE	ALT-2	ALT-2_FORM	ALT-2_INT	ALT-2_VEIN_TYPE	ALT-2_VEIN_%	ALT-2_MIN1	ALT-2_MIN1_PCT CODE	ALT-2_MIN2	ALT-2_MIN2_PCT CODE	COMMENTS / DESCRIPTION
30			BXH	B	FG	GY	1	PY	1			Si	PER	2		Qtz 5%	Qtz	2			AR	PAT	1			CL	1	CLY	1	29-34 - STRONGLY FOLIATED, BUT NOREGULAR ORIENTATION
31																														
32																														32-61 FRAC@ 25TCA, 0.5/m
33																														
34																														
35																														
36					FINE GR	GY								3				3												36.1 - 80.6: IPA - SILICIFIED IN VARYING DEGREES OF AR ALT'N
37			IPA																											37 - 75 FRACTURES @ 50TCA
38																														
39																														
40																														
41																														
42																														
43																														
44																														

PREDATOR GROUP

PROJECT: CLEAR CREEK HOLE_ID: CC11-060 LOGGED BY: GREENHAW DATE: AUGUST 3, 2011

INTERVAL	STRUCTURE	GRAPHIC LITHOLOGY	LITHOLOGY ROCKCODE	LITHOLOGY MODIFYCODE	LITHOLOGY GRAIN_SIZE	LITHOLOGY COLOR	LITHOLOGY OXIDE_CODE	MINERALIZATION SULF1	MINERALIZATION SULF1_PCT CODE	MINERALIZATION SULF2	MINERALIZATION SULF2_PCT CODE	ALTERATION-1 ALT-1	ALTERATION-1 ALT-1_FORM	ALTERATION-1 ALT-1_INT	ALTERATION-1 ALT-1_VEIN_TYPE	ALTERATION-1 ALT-1_VEIN_%	ALTERATION-1 ALT-1_MIN1	ALTERATION-1 ALT-1_MIN1_PCT CODE	ALTERATION-1 ALT-1_MIN2	ALTERATION-1 ALT-1_MIN2_PCT CODE	ALTERATION-2 ALT-2	ALTERATION-2 ALT-2_FORM	ALTERATION-2 ALT-2_INT	ALTERATION-2 ALT-2_VEIN_TYPE	ALTERATION-2 ALT-2_VEIN_%	ALTERATION-2 ALT-2_MIN1	ALTERATION-2 ALT-2_MIN1_PCT CODE	ALTERATION-2 ALT-2_MIN2	ALTERATION-2 ALT-2_MIN2_PCT CODE	COMMENTS / DESCRIPTION
45			IPA	B	FINE	GY	1					Si	PER	3			Qz	3													44-59: CONTINUATION OF IPA - FAIRLY BROKEN, AVERAGE SIZE N 12 CM
46														2				2												
47																														
48																														
49																														
50																														
51																					PR	PAT	1			CL	1			
52																														
53																														
54			IPA																											
55																														
56																														
57																														
58																														
59																														

PREDATOR GROUP

PROJECT: CLEAR CREEK HOLE_ID: CC11-060 LOGGED BY: GREEN/LAW DATE: AUGUST 3, 2011

INTERVAL	STRUCTURE	LITHOLOGY	GRAPHIC	ROCKCODE	LITHOLOGY: MODIFYCODE	LITHOLOGY: GRAIN_SIZE	LITHOLOGY: COLOR	LITHOLOGY: OXIDE_CODE	MINERALIZATION: SULF1	MINERALIZATION: SULF1_PCT CODE	MINERALIZATION: SULF2	MINERALIZATION: SULF2_PCT CODE	ALTERATION-1: ALT-1	ALT-1_FORM	ALT-1_INT	ALT-1_VEIN_TYPE	ALT-1_VEIN_%	ALT-1_MIN1	ALT-1_MIN1_PCT CODE	ALT-1_MIN2	ALT-1_MIN2_PCT CODE	ALTERATION-2: ALT-2	ALT-2_FORM	ALT-2_INT	ALT-2_VEIN_TYPE	ALT-2_VEIN_%	ALT-2_MIN1	ALT-2_MIN1_PCT CODE	ALT-2_MIN2	ALT-2_MIN2_PCT CODE	COMMENTS / DESCRIPTION
60				IPA		FMG	GY	1					Si	PER	2	Qz	5%	Qz	2												59-74, CONTINUATION OF IPA AS ABOVE
61																															
62					B																										
63																															
64				IPA			CGR															AR	PER	2			CL	2	CLY	2	
65								2																							
66																															
67							GY						S	PER	2			Qz	2												
68															3				3												
69								1																							
70				IPA					PY	1	PO	1					Qz	5%													69-76- INCR IN QZ VNS & ASSR SULFIDES
71																															
72					B				PY	1	PO	1					Qz	5%				AR	PER	1			CL	1	CLY	1	
73															2				2												
74										2																					

PREDATOR GROUP

PROJECT: CLEAR CREEK HOLE_ID: CC11-060 LOGGED BY: GREENLAW DATE: AUGUST 3, 2011

INTERVAL	STRUCTURE	LITHOLOGY	ROCKCODE	MODIFYCODE	GRAIN_SIZE	COLOR	OXIDE_CODE	SULF1	SULF1_PCT CODE	SULF2	SULF2_PCT CODE	ALT-1	ALT-1_FORM	ALT-1_INT	ALT-1_VEIN_TYPE	ALT-1_VEIN_%	ALT-1_MIN1	ALT-1_MIN1_PCT CODE	ALT-1_MIN2	ALT-1_MIN2_PCT CODE	ALT-2	ALT-2_FORM	ALT-2_INT	ALT-2_VEIN_TYPE	ALT-2_VEIN_%	ALT-2_MIN1	ALT-2_MIN1_PCT CODE	ALT-2_MIN2	ALT-2_MIN2_PCT CODE	COMMENTS / DESCRIPTION
75	FRAC @ TCA 35				FG	GY		PY	3	PO	2	SI	PER	2	QZ	48%	QZ	2												73.90-74.8 - LARGE QZ VN W/ NACM WIDE SULFIDE STRIKING THE LENGTH OF THE CORE AXIS
76								PY	1	PO	1																			74- 90 FRAC @ 35 TCA FRAC @ 50 TCA
77	FRAC @ ~50 TCA		IPA																											
78																														
79								AS	1						QAS	1%														78.5 m - small (0.5cm) QZ VN W/ AS W/IN
80							1														AR	PAT	1			CL	1	CLY	1	
81																														80.6 - 125 - BXH - 85% XP + 5% MONZ + 10% QZ
82																														- VARYING DEGREES OF DEFORMATION
83																														- MOSTLY FRAGMENTS ~3cm IN BX - SUBROUNDED CLASTS,
84			BXH					PY	1	T					QB	5%														
85																														
86																														
87																														
88																														
89																														

PROJECT: CLEAR CREEK HOLE_ID: CC11-060 LOGGED BY: GREENLAW DATE: AUGUST 3, 2011

PREDATOR GROUP

INTERVAL	STRUCTURE	LITHOLOGY	GRAPHIC	ROCKCODE	LITHOLOGY: MODIFYCODE	LITHOLOGY: GRAIN_SIZE	LITHOLOGY: COLOR	LITHOLOGY: OXIDE_CODE	MINERALIZATION: SULF1	MINERALIZATION: SULF1_PCT CODE	MINERALIZATION: SULF2	MINERALIZATION: SULF2_PCT CODE	ALTERATION-1: ALT-1	ALTERATION-1: ALT-1_FORM	ALTERATION-1: ALT-1_INT	ALTERATION-1: ALT-1_VEIN_TYPE	ALTERATION-1: ALT-1_VEIN_%	ALTERATION-1: ALT-1_MIN1	ALTERATION-1: ALT-1_MIN1_PCT CODE	ALTERATION-1: ALT-1_MIN2	ALTERATION-1: ALT-1_MIN2_PCT CODE	ALTERATION-2: ALT-2	ALTERATION-2: ALT-2_FORM	ALTERATION-2: ALT-2_INT	ALTERATION-2: ALT-2_VEIN_TYPE	ALTERATION-2: ALT-2_VEIN_%	ALTERATION-2: ALT-2_MIN1	ALTERATION-2: ALT-2_MIN1_PCT CODE	ALTERATION-2: ALT-2_MIN2	ALTERATION-2: ALT-2_MIN2_PCT CODE	COMMENTS / DESCRIPTION
90						FG	GY						SI	PER	1	QZ	1%	QZ	1												89-104 - CONTINUATION OF BXH 5% MON Z, 85% XP 10% QZ
91	FRAC@ 60TCA																														
92				BXH																		AR	PAT	1			CL	1			90-125 - FRAC@ 60TCA 1/m
93																															LSOME CC VNLTS ALONG 60 TCA
94																															
95																															
96																															
97																															
98																															
99																									CC	1%					
100				BXH																											100-125 0.5/m FRAC@ 20TCA
101	FRAC@ 20TCA																														
102																						AL	PAT	1			CL	1	CBX	1	
103																															
104																															

PREDATOR GROUP

PROJECT: CLEAR CREEK HOLE_ID: CC11-060 LOGGED BY: GREENLAW DATE: AUGUST 3, 2011

	GRAPHIC		LITHOLOGY					MINERALIZATION				ALTERATION-1									ALTERATION-2									
INTERVAL	STRUCTURE	LITHOLOGY	ROCKCODE	MODIFYCODE	GRAIN_SIZE	COLOR	OXIDE_CODE	SULF1	SULF1_PCT CODE	SULF2	SULF2_PCT CODE	ALT-1	ALT-1_FORM	ALT-1_INT	ALT-1_VEIN_TYPE	ALT-1_VEIN_%	ALT-1_MIN1	ALT-1_MIN1_PCT CODE	ALT-1_MIN2	ALT-1_MIN2_PCT CODE	ALT-2	ALT-2_FORM	ALT-2_INT	ALT-2_VEIN_TYPE	ALT-2_VEIN_%	ALT-2_MIN1	ALT-2_MIN1_PCT CODE	ALT-2_MIN2	ALT-2_MIN2_PCT CODE	COMMENTS / DESCRIPTION
105			BXH		FG	GY						Si	Per	2	Qz	5%	Qz	2												
106																														
107																														
108																														
109																														
110																														
111																														
112																														
113								Po	3	Py	1				Qz	20%														112.6 – 112.85 – LARGE QZ VN W MASSIVE PO + PY
114																														
115																														
116			BXH	B																										
117																														
118															Qz	10%														
119																														

PREDATOR GROUP

PROJECT: CLEAR CREEK HOLE_ID: CC11-060 LOGGED BY: GREENLAW DATE: AUGUST 3, 2011

	GRAPHIC		LITHOLOGY					MINERALIZATION				ALTERATION-1									ALTERATION-2									
INTERVAL	STRUCTURE	LITHOLOGY	ROCKCODE	MODIFYCODE	GRAIN_SIZE	COLOR	OXIDE_CODE	SULF1	SULF1_PCT CODE	SULF2	SULF2_PCT CODE	ALT-1	ALT-1_FORM	ALT-1_INT	ALT-1_VEIN_TYPE	ALT-1_VEIN_%	ALT-1_MIN1	ALT-1_MIN1_PCT CODE	ALT-1_MIN2	ALT-1_MIN2_PCT CODE	ALT-2	ALT-2_FORM	ALT-2_INT	ALT-2_VEIN_TYPE	ALT-2_VEIN_%	ALT-2_MIN1	ALT-2_MIN1_PCT CODE	ALT-2_MIN2	ALT-2_MIN2_PCT CODE	COMMENTS / DESCRIPTION
105			↑		FG	GY						SI	PER	2	QZ	5%	QZ	2												
106																														
107			BXH																											
108																														
109																														
110																														
111																														
112																														
113								PO	3	PY	1				QZ	20%														112.6 – 112.85 – LARGE QZ VN W MASSIVE PO + PY
114																														
115																														
116			BXH	B																										
117																														
118																QZ	1%													
119			↓																											

PROJECT: Cedar Creek HOLE_ID: CC11-060 LOGGED BY: Greenland DATE: August 3, 2011

PREDATOR GROUP

INTERVAL	STRUCTURE	GRAPHIC LITHOLOGY	ROCKCODE	MODIFYCODE	GRAIN_SIZE	COLOR	OXIDE_CODE	MINERALIZATION SULF1	SULF1_PCT CODE	SULF2	SULF2_PCT CODE	ALTERATION-1 ALT-1	ALT-1_FORM	ALT-1_INT	ALT-1_VEIN_TYPE	ALT-1_VEIN_%	ALT-1_MIN1	ALT-1_MIN1_PCT CODE	ALT-1_MIN2	ALT-1_MIN2_PCT CODE	ALTERATION-2 ALT-2	ALT-2_FORM	ALT-2_INT	ALT-2_VEIN_TYPE	ALT-2_VEIN_%	ALT-2_MIN1	ALT-2_MIN1_PCT CODE	ALT-2_MIN2	ALT-2_MIN2_PCT CODE	COMMENTS / DESCRIPTION
120					FG	GY						S	PER	2	Qz	5%	Qz	2						CC	1%					
121																														
122			BXH																											
123																														
124																														
125																														

APPENDIX 3

SOIL SAMPLES

SampleID	Program	CertName	UTM83-8_E	UTM83-8_N	SampleDate
1163001	2011 soil	WHI11000876	397803	7086501	7/9/2011
1163002	2011 soil	WHI11000876	397800	7086400	7/9/2011
1163003	2011 soil	WHI11000876	397806	7086299	7/9/2011
1163004	2011 soil	WHI11000876	397801	7086200	7/9/2011
1163005	2011 soil	WHI11000876	397800	7086099	7/9/2011
1163006	2011 soil	WHI11000876	397899	7086099	7/9/2011
1163007	2011 soil	WHI11000876	397899	7086203	7/9/2011
1163008	2011 soil	WHI11000876	397903	7086300	7/9/2011
1163009	2011 soil	WHI11000876	397901	7086400	7/9/2011
1163010	2011 soil	WHI11000876	397900	7086499	7/9/2011
1163011	2011 soil	WHI11000876	398001	7086499	7/9/2011
1163012	2011 soil	WHI11000876	398000	7086401	7/9/2011
1163013	2011 soil	WHI11000876	398002	7086300	7/9/2011
1163014	2011 soil	WHI11000876	398002	7086199	7/9/2011
1163015	2011 soil	WHI11000876	398101	7086499	7/10/2011
1163016	2011 soil	WHI11000876	398099	7086400	7/10/2011
1163017	2011 soil	WHI11000876	398102	7086302	7/10/2011
1163018	2011 soil	WHI11000876	398101	7086201	7/10/2011
1163019	2011 soil	WHI11000876	398101	7086100	7/10/2011
1163020	2011 soil	WHI11000876	398000	7086100	7/10/2011
1163021	2011 soil	WHI11000876	398002	7085998	7/10/2011
1163022	2011 soil	WHI11000876	398002	7085950	7/10/2011
1163023	2011 soil	WHI11000876	398002	7085901	7/10/2011
1163024	2011 soil	WHI11000876	398000	7085849	7/10/2011
1163025	2011 soil	WHI11000876	398002	7085801	7/10/2011
1163026	2011 soil	WHI11000876	398001	7085748	7/10/2011
1163027	2011 soil	WHI11000876	397996	7084805	7/10/2011
1163028	2011 soil	WHI11000876	397999	7084850	7/10/2011
1163029	2011 soil	WHI11000876	397999	7084900	7/10/2011
1163030	2011 soil	WHI11000876	397898	7084949	7/10/2011
1163031	2011 soil	WHI11000876	397999	7085001	7/10/2011
1163032	2011 soil	WHI11000876	398000	7085050	7/10/2011
1163033	2011 soil	WHI11000876	398000	7085101	7/10/2011
1163034	2011 soil	WHI11000876	398002	7085149	7/10/2011
1163035	2011 soil	WHI11000876	398002	7085200	7/10/2011
1163036	2011 soil	WHI11000876	398000	7085249	7/10/2011
1163037	2011 soil	WHI11000876	398002	7085351	7/10/2011
1163038	2011 soil	WHI11000876	398001	7085450	7/10/2011
1163039	2011 soil	WHI11000876	398002	7085501	7/10/2011
1163040	2011 soil	WHI11000876	398002	7085551	7/10/2011
1163041	2011 soil	WHI11000876	398001	7085599	7/10/2011
1163042	2011 soil	WHI11000876	398000	7085650	7/10/2011
1163043	2011 soil	WHI11000876	398001	7085700	7/10/2011
1163044	2011 soil	WHI11000876	398102	7084745	7/11/2011
1163045	2011 soil	WHI11000876	398102	7084745	7/11/2011
1163046	2011 soil	WHI11000876	398101	7084800	7/11/2011
1163047	2011 soil	WHI11000876	398099	7084843	7/11/2011
1163048	2011 soil	WHI11000876	398101	7084902	7/11/2011
1163049	2011 soil	WHI11000876	398101	7084951	7/11/2011
1163050	2011 soil	WHI11000876	398100	7084999	7/11/2011
1163052	2011 soil	WHI11000883	397900	7086899	7/9/2011
1163053	2011 soil	WHI11000883	397900	7086700	7/9/2011
1163054	2011 soil	WHI11000883	398104	7086700	7/9/2011
1163055	2011 soil	WHI11000883	398302	7086701	7/9/2011
1163056	2011 soil	WHI11000883	398501	7086703	7/9/2011

SampleID	Program	CertName	UTM83-8_E	UTM83-8_N	SampleDate
1163057	2011 soil	WHI11000883	398701	7086700	7/9/2011
1163058	2011 soil	WHI11000883	398301	7086501	7/10/2011
1163059	2011 soil	WHI11000883	398504	7086501	7/10/2011
1163060	2011 soil	WHI11000883	398699	7086504	7/10/2011
1163061	2011 soil	WHI11000883	398900	7086501	7/10/2011
1163062	2011 soil	WHI11000883	399101	7086501	7/10/2011
1163063	2011 soil	WHI11000883	399101	7086501	7/10/2011
1163064	2011 soil	WHI11000883	399300	7086500	7/10/2011
1163065	2011 soil	WHI11000883	399300	7086500	7/10/2011
1163066	2011 soil	WHI11000883	399301	7086301	7/10/2011
1163067	2011 soil	WHI11000883	399502	7086300	7/10/2011
1163068	2011 soil	WHI11000883	399701	7086301	7/10/2011
1163069	2011 soil	WHI11000883	399901	7086297	7/10/2011
1163070	2011 soil	WHI11000883	399902	7086105	7/10/2011
1163071	2011 soil	WHI11000883	399702	7086100	7/10/2011
1163072	2011 soil	WHI11000883	399500	7086108	7/10/2011
1163073	2011 soil	WHI11000883	399301	7086100	7/10/2011
1163074	2011 soil	WHI11000883	399108	7086305	7/10/2011
1163075	2011 soil	WHI11000883	398901	7086300	7/10/2011
1163076	2011 soil	WHI11000883	398701	7086299	7/10/2011
1163077	2011 soil	WHI11000883	398503	7086306	7/12/2011
1163078	2011 soil	WHI11000883	398303	7086300	7/12/2011
1163079	2011 soil	WHI11000883	398301	7086102	7/12/2011
1163080	2011 soil	WHI11000883	398487	7086103	7/12/2011
1163081	2011 soil	WHI11000883	398696	7086105	7/12/2011
1163082	2011 soil	WHI11000883	398893	7086097	7/12/2011
1163083	2011 soil	WHI11000883	399095	7086100	7/12/2011
1163084	2011 soil	WHI11000883	399296	7085915	7/12/2011
1163085	2011 soil	WHI11000883	399498	7085901	7/12/2011
1163086	2011 soil	WHI11000883	399103	7085904	7/12/2011
1163087	2011 soil	WHI11000883	398908	7085906	7/12/2011
1163088	2011 soil	WHI11000883	398716	7085920	7/12/2011
1163089	2011 soil	WHI11000883	398506	7085902	7/12/2011
1163090	2011 soil	WHI11000883	398281	7085907	7/12/2011
1163101	2011 soil	WHI11000878	396500	7086901	7/9/2011
1163102	2011 soil	WHI11000878	396701	7086903	7/9/2011
1163103	2011 soil	WHI11000878	396899	7086900	7/9/2011
1163104	2011 soil	WHI11000878	397100	7086902	7/9/2011
1163105	2011 soil	WHI11000878	397300	7086900	7/10/2011
1163106	2011 soil	WHI11000878	397700	7086899	7/10/2011
1163107	2011 soil	WHI11000878	397500	7086900	7/10/2011
1163108	2011 soil	WHI11000878	397300	7086700	7/10/2011
1163109	2011 soil	WHI11000878	397501	7086700	7/10/2011
1163110	2011 soil	WHI11000878	397700	7086700	7/10/2011
1163111	2011 soil	WHI11000878	397602	7086499	7/10/2011
1163112	2011 soil	WHI11000878	397500	7086500	7/10/2011
1163113	2011 soil	WHI11000878	397401	7086500	7/10/2011
1163114	2011 soil	WHI11000878	397300	7086500	7/10/2011
1163115	2011 soil	WHI11000878	397201	7086500	7/10/2011
1163116	2011 soil	WHI11000878	397100	7086500	7/10/2011
1163117	2011 soil	WHI11000878	397000	7086501	7/10/2011
1163118	2011 soil	WHI11000878	396899	7086500	7/10/2011
1163119	2011 soil	WHI11000878	396801	7086500	7/10/2011
1163120	2011 soil	WHI11000878	396700	7086500	7/10/2011
1163121	2011 soil	WHI11000878	396600	7086501	7/11/2011

SampleID	Program	CertName	UTM83-8_E	UTM83-8_N	SampleDate
1163122	2011 soil	WHI11000878	396406	7086698	7/11/2011
1163123	2011 soil	WHI11000878	396603	7086700	7/11/2011
1163124	2011 soil	WHI11000878	396499	7086501	7/11/2011
1163125	2011 soil	WHI11000878	396398	7086500	7/11/2011
1163126	2011 soil	WHI11000878	396301	7086500	7/11/2011
1163127	2011 soil	WHI11000878	396304	7086400	7/11/2011
1163128	2011 soil	WHI11000878	396401	7086401	7/11/2011
1163129	2011 soil	WHI11000878	396600	7086401	7/11/2011
1163130	2011 soil	WHI11000878	396700	7086400	7/11/2011
1163131	2011 soil	WHI11000878	396801	7086401	7/11/2011
1163132	2011 soil	WHI11000878	396900	7086401	7/11/2011
1163133	2011 soil	WHI11000878	397000	7086400	7/11/2011
1163134	2011 soil	WHI11000878	397101	7086401	7/11/2011
1163135	2011 soil	WHI11000878	397200	7086400	7/11/2011
1163136	2011 soil	WHI11000878	397202	7086301	7/11/2011
1163137	2011 soil	WHI11000878	397305	7086297	7/11/2011
1163138	2011 soil	WHI11000878	397411	7086298	7/11/2011
1163139	2011 soil	WHI11000878	397402	7086399	7/11/2011
1163140	2011 soil	WHI11000878	397510	7086300	7/11/2011
1163141	2011 soil	WHI11000878	397600	7086400	7/12/2011
1163142	2011 soil	WHI11000878	397600	7086400	7/12/2011
1163143	2011 soil	WHI11000878	397699	7086401	7/12/2011
1163144	2011 soil	WHI11000878	397700	7086299	7/12/2011
1163145	2011 soil	WHI11000878	397601	7086297	7/12/2011
1163146	2011 soil	WHI11000878	397602	7086201	7/12/2011
1163147	2011 soil	WHI11000878	397701	7086202	7/12/2011
1163148	2011 soil	WHI11000878	397703	7086101	7/12/2011
1163149	2011 soil	WHI11000878	397607	7086101	7/12/2011
1163150	2011 soil	WHI11000878	397501	7086098	7/12/2011
1163151	2011 soil	WHI11000877	397199	7085500	7/10/2011
1163152	2011 soil	WHI11000877	397199	7085500	7/10/2011
1163153	2011 soil	WHI11000877	397198	7085402	7/10/2011
1163154	2011 soil	WHI11000877	397200	7085300	7/10/2011
1163155	2011 soil	WHI11000877	397100	7085300	7/10/2011
1163156	2011 soil	WHI11000877	397100	7085401	7/10/2011
1163157	2011 soil	WHI11000877	397100	7085500	7/10/2011
1163158	2011 soil	WHI11000877	397000	7085500	7/10/2011
1163159	2011 soil	WHI11000877	396900	7085502	7/10/2011
1163160	2011 soil	WHI11000877	396800	7085501	7/10/2011
1163161	2011 soil	WHI11000877	396700	7085501	7/10/2011
1163162	2011 soil	WHI11000877	396607	7085505	7/11/2011
1163163	2011 soil	WHI11000877	396602	7085398	7/11/2011
1163164	2011 soil	WHI11000877	396700	7085399	7/11/2011
1163165	2011 soil	WHI11000877	396798	7085402	7/11/2011
1163166	2011 soil	WHI11000877	396898	7085404	7/11/2011
1163167	2011 soil	WHI11000877	396998	7085401	7/11/2011
1163168	2011 soil	WHI11000877	397000	7085304	7/11/2011
1163169	2011 soil	WHI11000877	396897	7085302	7/11/2011
1163170	2011 soil	WHI11000877	396801	7085301	7/11/2011
1163171	2011 soil	WHI11000877	396597	7085302	7/11/2011
1163172	2011 soil	WHI11000877	396801	7085201	7/11/2011
1163173	2011 soil	WHI11000877	396799	7085100	7/11/2011
1163174	2011 soil	WHI11000877	397597	7084908	7/12/2011
1163175	2011 soil	WHI11000877	397498	7084903	7/12/2011
1163176	2011 soil	WHI11000877	397399	7084907	7/12/2011

SampleID	Program	CertName	UTM83-8_E	UTM83-8_N	SampleDate
1163177	2011 soil	WHI11000877	397303	7084903	7/12/2011
1163178	2011 soil	WHI11000877	397194	7085006	7/12/2011
1163179	2011 soil	WHI11000877	397100	7085002	7/12/2011
1163180	2011 soil	WHI11000877	397096	7084900	7/12/2011
1163181	2011 soil	WHI11000877	397001	7084904	7/12/2011
1163182	2011 soil	WHI11000877	396999	7084802	7/12/2011
1163183	2011 soil	WHI11000877	396796	7084807	7/12/2011
1163184	2011 soil	WHI11000877	396605	7085009	7/12/2011
1163185	2011 soil	WHI11000876	396500	7084900	7/12/2011
1163186	2011 soil	WHI11000876	396401	7084802	7/12/2011
1163187	2011 soil	WHI11000876	396401	7085001	7/12/2011
1163188	2011 soil	WHI11000876	396200	7085001	7/12/2011
1163189	2011 soil	WHI11000876	396001	7085001	7/12/2011
1163190	2011 soil	WHI11000876	396201	7084801	7/12/2011
1163191	2011 soil	WHI11000876	396802	7084604	7/13/2011
1163192	2011 soil	WHI11000876	396996	7084600	7/13/2011
1163193	2011 soil	WHI11000876	397105	7084602	7/13/2011
1163194	2011 soil	WHI11000876	397098	7084407	7/13/2011
1163195	2011 soil	WHI11000876	396806	7084403	7/13/2011
1163196	2011 soil	WHI11000876	396901	7084301	7/13/2011
1163197	2011 soil	WHI11000876	396798	7084201	7/13/2011
1163198	2011 soil	WHI11000876	396900	7084103	7/13/2011
1163199	2011 soil	WHI11000876	396802	7084009	7/13/2011
1163200	2011 soil	WHI11000876	396903	7083904	7/13/2011
1163201	2011 soil	WHI11000877	400100	7083501	7/10/2011
1163202	2011 soil	WHI11000877	400200	7083500	7/10/2011
1163203	2011 soil	WHI11000877	400299	7083500	7/10/2011
1163204	2011 soil	WHI11000877	400301	7083551	7/10/2011
1163205	2011 soil	WHI11000877	400401	7083551	7/10/2011
1163206	2011 soil	WHI11000877	400501	7083552	7/10/2011
1163207	2011 soil	WHI11000877	400600	7083551	7/10/2011
1163208	2011 soil	WHI11000877	400700	7083549	7/10/2011
1163209	2011 soil	WHI11000877	400700	7083600	7/10/2011
1163210	2011 soil	WHI11000877	400800	7083600	7/10/2011
1163211	2011 soil	WHI11000877	400800	7083550	7/10/2011
1163212	2011 soil	WHI11000877	400900	7083599	7/10/2011
1163213	2011 soil	WHI11000877	401002	7083601	7/10/2011
1163214	2011 soil	WHI11000877	401001	7083650	7/10/2011
1163215	2011 soil		401102	7083649	7/10/2011
1163216	2011 soil	WHI11000877	401104	7083598	7/10/2011
1163218	2011 soil	WHI11000877	401300	7083647	7/11/2011
1163219	2011 soil	WHI11000877	401500	7083501	7/11/2011
1163220	2011 soil	WHI11000877	401400	7083500	7/11/2011
1163221	2011 soil		401300	7083501	7/11/2011
1163222	2011 soil	WHI11000877	401200	7083501	7/11/2011
1163223	2011 soil	WHI11000877	401101	7083399	7/11/2011
1163224	2011 soil	WHI11000877	400999	7083400	7/11/2011
1163225	2011 soil	WHI11000877	400900	7083400	7/11/2011
1163226	2011 soil	WHI11000877	400900	7083400	7/11/2011
1163227	2011 soil	WHI11000877	400802	7083399	7/11/2011
1163228	2011 soil	WHI11000877	400700	7083399	7/11/2011
1163229	2011 soil	WHI11000877	400600	7083399	7/11/2011
1163230	2011 soil	WHI11000877	400500	7083400	7/11/2011
1163231	2011 soil	WHI11000877	400399	7083401	7/11/2011
1163233	2011 soil	WHI11000877	399900	7083399	7/12/2011

SampleID	Program	CertName	UTM83-8_E	UTM83-8_N	SampleDate
1163234	2011 soil	WHI11000877	399995	7083400	7/12/2011
1163235	2011 soil	WHI11000877	399999	7083447	7/12/2011
1163236	2011 soil	WHI11000877	400100	7083449	7/12/2011
1163237	2011 soil	WHI11000877	400101	7083401	7/12/2011
1163238	2011 soil	WHI11000877	400200	7083401	7/12/2011
1163239	2011 soil	WHI11000877	400299	7083399	7/12/2011
1163240	2011 soil	WHI11000877	400301	7083301	7/12/2011
1163241	2011 soil	WHI11000877	400200	7083303	7/12/2011
1163242	2011 soil	WHI11000877	400099	7083303	7/12/2011
1163243	2011 soil	WHI11000877	399998	7083300	7/12/2011
1163244	2011 soil	WHI11000877	399899	7083300	7/12/2011
1163245	2011 soil	WHI11000877	399899	7083200	7/12/2011
1163246	2011 soil	WHI11000877	400005	7083200	7/12/2011
1163247	2011 soil	WHI11000877	400100	7083202	7/12/2011
1163248	2011 soil	WHI11000877	400200	7083252	7/12/2011
1163249	2011 soil	WHI11000877	400301	7083250	7/12/2011
1163250	2011 soil	WHI11000877	400200	7083200	7/12/2011
1163251	2011 soil	WHI11000878	399002	7085598	7/10/2011
1163252	2011 soil	WHI11000878	398899	7085595	7/10/2011
1163253	2011 soil	WHI11000878	398800	7085601	7/10/2011
1163254	2011 soil	WHI11000878	398699	7085600	7/10/2011
1163255	2011 soil	WHI11000878	398699	7085648	7/10/2011
1163256	2011 soil	WHI11000878	398902	7085649	7/10/2011
1163257	2011 soil	WHI11000878	399006	7085651	7/10/2011
1163258	2011 soil	WHI11000878	399101	7085695	7/10/2011
1163259	2011 soil	WHI11000878	398898	7085705	7/10/2011
1163260	2011 soil	WHI11000878	398803	7085698	7/10/2011
1163261	2011 soil	WHI11000878	398699	7085702	7/10/2011
1163262	2011 soil	WHI11000878	398600	7085700	7/10/2011
1163263	2011 soil	WHI11000878	398698	7085748	7/10/2011
1163264	2011 soil	WHI11000878	398799	7085749	7/10/2011
1163265	2011 soil	WHI11000878	398901	7085751	7/10/2011
1163266	2011 soil	WHI11000878	399001	7085750	7/11/2011
1163267	2011 soil	WHI11000878	399104	7085805	7/11/2011
1163268	2011 soil	WHI11000878	399002	7085803	7/11/2011
1163269	2011 soil	WHI11000878	398904	7085807	7/11/2011
1163270	2011 soil	WHI11000878	398801	7085803	7/11/2011
1163271	2011 soil	WHI11000878	398698	7085804	7/11/2011
1163272	2011 soil	WHI11000878	399100	7085599	7/11/2011
1163273	2011 soil	WHI11000878	399303	7085601	7/11/2011
1163274	2011 soil	WHI11000878	399502	7085604	7/11/2011
1163275	2011 soil	WHI11000878	399700	7085607	7/11/2011
1163276	2011 soil	WHI11000878	399699	7085405	7/11/2011
1163277	2011 soil	WHI11000878	399500	7085411	7/11/2011
1163278	2011 soil	WHI11000878	399301	7085400	7/11/2011
1163279	2011 soil	WHI11000878	399101	7085400	7/11/2011
1163280	2011 soil	WHI11000878	399101	7085400	7/11/2011
1163281	2011 soil	WHI11000878	399003	7085500	7/11/2011
1163282	2011 soil	WHI11000878	398904	7085504	7/11/2011
1163283	2011 soil	WHI11000878	398802	7085509	7/12/2011
1163284	2011 soil	WHI11000878	398699	7085501	7/12/2011
1163285	2011 soil	WHI11000878	398602	7085501	7/12/2011
1163286	2011 soil	WHI11000878	398600	7085400	7/12/2011
1163287	2011 soil	WHI11000878	398698	7085402	7/12/2011
1163288	2011 soil	WHI11000878	398798	7085399	7/12/2011

SampleID	Program	CertName	UTM83-8_E	UTM83-8_N	SampleDate
1163289	2011 soil	WHI11000878	398887	7085403	7/12/2011
1163290	2011 soil	WHI11000878	399000	7085401	7/12/2011
1163291	2011 soil	WHI11000878	399098	7085302	7/12/2011
1163292	2011 soil	WHI11000878	399096	7085204	7/12/2011
1163293	2011 soil	WHI11000878	398998	7085205	7/12/2011
1163294	2011 soil	WHI11000878	398896	7085206	7/12/2011
1163295	2011 soil	WHI11000878	398992	7085301	7/12/2011
1163296	2011 soil	WHI11000878	398895	7085301	7/12/2011
1163297	2011 soil	WHI11000878	398793	7085303	7/12/2011
1163298	2011 soil	WHI11000878	398794	7085203	7/12/2011
1163299	2011 soil	WHI11000878	398706	7085199	7/13/2011
1163300	2011 soil	WHI11000878	398702	7085296	7/13/2011
1163301	2011 soil	WHI11000877	399002	7081907	7/10/2011
1163302	2011 soil	WHI11000877	399002	7081907	7/10/2011
1163303	2011 soil	WHI11000877	398900	7081900	7/10/2011
1163304	2011 soil	WHI11000877	398900	7081852	7/10/2011
1163305	2011 soil	WHI11000877	398799	7081849	7/10/2011
1163306	2011 soil	WHI11000877	398803	7081903	7/10/2011
1163307	2011 soil	WHI11000877	398600	7081901	7/10/2011
1163308	2011 soil	WHI11000877	398600	7082001	7/10/2011
1163309	2011 soil	WHI11000877	398800	7082000	7/10/2011
1163310	2011 soil	WHI11000877	398799	7082100	7/10/2011
1163311	2011 soil	WHI11000877	399001	7082100	7/10/2011
1163312	2011 soil	WHI11000877	399000	7082301	7/10/2011
1163313	2011 soil	WHI11000877	399000	7082499	7/10/2011
1163314	2011 soil	WHI11000877	399000	7082600	7/10/2011
1163315	2011 soil	WHI11000877	399000	7082700	7/10/2011
1163316	2011 soil	WHI11000877	398980	7082746	7/10/2011
1163317	2011 soil	WHI11000877	398901	7082748	7/10/2011
1163318	2011 soil	WHI11000877	398901	7082701	7/10/2011
1163319	2011 soil	WHI11000877	398801	7082748	7/10/2011
1163320	2011 soil	WHI11000877	398801	7082699	7/10/2011
1163321	2011 soil	WHI11000877	398801	7082601	7/10/2011
1163322	2011 soil	WHI11000877	398801	7082500	7/10/2011
1163323	2011 soil	WHI11000877	398798	7082406	7/10/2011
1163324	2011 soil	WHI11000877	398800	7082301	7/11/2011
1163325	2011 soil	WHI11000877	398800	7082200	7/11/2011
1163326	2011 soil	WHI11000877	398601	7082102	7/11/2011
1163327	2011 soil	WHI11000877	398600	7082199	7/11/2011
1163328	2011 soil	WHI11000877	398600	7082301	7/11/2011
1163329	2011 soil	WHI11000877	398600	7082400	7/11/2011
1163330	2011 soil	WHI11000877	398599	7082500	7/11/2011
1163331	2011 soil	WHI11000877	398600	7082599	7/11/2011
1163332	2011 soil	WHI11000877	398699	7082699	7/11/2011
1163333	2011 soil	WHI11000877	398700	7082750	7/11/2011
1163334	2011 soil	WHI11000877	398602	7082750	7/11/2011
1163335	2011 soil	WHI11000877	398602	7082702	7/11/2011
1163336	2011 soil	WHI11000877	398503	7082748	7/11/2011
1163337	2011 soil	WHI11000877	398499	7082699	7/11/2011
1163338	2011 soil	WHI11000877	398397	7082753	7/11/2011
1163339	2011 soil	WHI11000877	398397	7082702	7/11/2011
1163340	2011 soil	WHI11000877	398399	7082601	7/11/2011
1163341	2011 soil	WHI11000878	398400	7082500	7/11/2011
1163342	2011 soil	WHI11000878	398401	7082403	7/11/2011
1163343	2011 soil	WHI11000878	398401	7081899	7/12/2011

SampleID	Program	CertName	UTM83-8_E	UTM83-8_N	SampleDate
1163344	2011 soil	WHI11000878	398399	7082002	7/12/2011
1163345	2011 soil	WHI11000878	398400	7082100	7/12/2011
1163346	2011 soil	WHI11000878	398399	7082203	7/12/2011
1163347	2011 soil	WHI11000878	398401	7082299	7/12/2011
1163348	2011 soil	WHI11000878	398097	7081903	7/12/2011
1163349	2011 soil	WHI11000878	398095	7081996	7/12/2011
1163350	2011 soil	WHI11000878	398101	7082098	7/12/2011
1163351	2011 soil	WHI11000878	399801	7083801	7/10/2011
1163352	2011 soil	WHI11000878	399901	7083800	7/10/2011
1163353	2011 soil	WHI11000878	400001	7083800	7/10/2011
1163354	2011 soil	WHI11000878	400100	7083800	7/10/2011
1163355	2011 soil	WHI11000878	400201	7083800	7/10/2011
1163356	2011 soil	WHI11000878	400307	7083804	7/10/2011
1163357	2011 soil	WHI11000878	400400	7083802	7/10/2011
1163358	2011 soil	WHI11000878	400501	7083801	7/10/2011
1163359	2011 soil	WHI11000878	400602	7083797	7/10/2011
1163360	2011 soil	WHI11000878	400701	7083800	7/10/2011
1163361	2011 soil	WHI11000878	400800	7083799	7/10/2011
1163362	2011 soil	WHI11000878	400901	7083799	7/10/2011
1163363	2011 soil	WHI11000878	401000	7083800	7/10/2011
1163364	2011 soil	WHI11000878	401100	7083799	7/10/2011
1163365	2011 soil	WHI11000878	401201	7083800	7/10/2011
1163366	2011 soil	WHI11000878	401001	7083900	7/11/2011
1163367	2011 soil	WHI11000878	400998	7084002	7/11/2011
1163368	2011 soil	WHI11000878	400903	7083998	7/11/2011
1163369	2011 soil	WHI11000878	400900	7083899	7/11/2011
1163370	2011 soil	WHI11000878	400800	7083900	7/11/2011
1163371	2011 soil	WHI11000878	400701	7083900	7/11/2011
1163372	2011 soil	WHI11000878	400802	7083999	7/11/2011
1163373	2011 soil	WHI11000878	400700	7083999	7/11/2011
1163374	2011 soil	WHI11000878	400700	7084099	7/11/2011
1163375	2011 soil	WHI11000878	401000	7084200	7/11/2011
1163376	2011 soil	WHI11000878	400899	7084198	7/11/2011
1163377	2011 soil	WHI11000878	400801	7084200	7/11/2011
1163378	2011 soil	WHI11000878	400701	7084199	7/11/2011
1163379	2011 soil	WHI11000878	400601	7084198	7/11/2011
1163380	2011 soil	WHI11000878	400500	7084199	7/11/2011
1163381	2011 soil	WHI11000876	400400	7084200	7/11/2011
1163382	2011 soil	WHI11000876	400300	7084198	7/11/2011
1163383	2011 soil	WHI11000876	400206	7084200	7/11/2011
1163384	2011 soil	WHI11000876	400102	7084200	7/11/2011
1163385	2011 soil	WHI11000876	400003	7084201	7/11/2011
1163386	2011 soil	WHI11000876	399911	7084205	7/11/2011
1163387	2011 soil	WHI11000876	399901	7084099	7/11/2011
1163388	2011 soil	WHI11000876	399900	7084001	7/12/2011
1163389	2011 soil	WHI11000876	400003	7084002	7/12/2011
1163390	2011 soil	WHI11000876	400102	7084001	7/12/2011
1163391	2011 soil	WHI11000876	400201	7084000	7/12/2011
1163392	2011 soil	WHI11000876	400196	7084101	7/12/2011
1163393	2011 soil	WHI11000876	400102	7084104	7/12/2011
1163394	2011 soil	WHI11000876	400001	7084101	7/12/2011
1163395	2011 soil	WHI11000876	399901	7084402	7/12/2011
1163396	2011 soil	WHI11000876	399901	7084402	7/12/2011
1163397	2011 soil	WHI11000876	399900	7084501	7/12/2011
1163398	2011 soil	WHI11000876	399900	7084550	7/12/2011

SampleID	Program	CertName	UTM83-8_E	UTM83-8_N	SampleDate
1163399	2011 soil	WHI11000876	399901	7084601	7/12/2011
1163401	2011 soil	WHI11000876	398100	7085050	7/11/2011
1163402	2011 soil	WHI11000876	398099	7085100	7/11/2011
1163403	2011 soil	WHI11000876	398100	7085150	7/11/2011
1163404	2011 soil	WHI11000876	398101	7085200	7/11/2011
1163405	2011 soil	WHI11000876	398110	7085502	7/11/2011
1163406	2011 soil	WHI11000876	398103	7085551	7/11/2011
1163407	2011 soil	WHI11000876	398103	7085551	7/11/2011
1163408	2011 soil	WHI11000876	398103	7085600	7/11/2011
1163409	2011 soil	WHI11000876	398100	7085649	7/11/2011
1163410	2011 soil	WHI11000876	398100	7085700	7/11/2011
1163411	2011 soil	WHI11000876	398101	7085750	7/11/2011
1163412	2011 soil	WHI11000876	398100	7085799	7/11/2011
1163413	2011 soil	WHI11000876	398102	7085849	7/11/2011
1163414	2011 soil	WHI11000876	398103	7085896	7/11/2011
1163415	2011 soil	WHI11000876	398102	7085949	7/11/2011
1163416	2011 soil	WHI11000876	398101	7086000	7/11/2011
1163417	2011 soil	WHI11000876	400499	7084951	7/12/2011
1163418	2011 soil	WHI11000876	397897	7084998	7/12/2011
1163419	2011 soil	WHI11000876	397900	7085051	7/12/2011
1163420	2011 soil	WHI11000876	397899	7085100	7/12/2011
1163421	2011 soil	WHI11000876	397900	7085150	7/12/2011
1163422	2011 soil	WHI11000876	397900	7085200	7/12/2011
1163423	2011 soil	WHI11000876	397899	7085250	7/12/2011
1163424	2011 soil	WHI11000876	397899	7085301	7/12/2011
1163425	2011 soil	WHI11000876	397899	7085349	7/12/2011
1163426	2011 soil	WHI11000876	397894	7085398	7/12/2011
1163427	2011 soil	WHI11000876	397901	7085450	7/12/2011
1163428	2011 soil	WHI11000876	397900	7085500	7/12/2011
1163429	2011 soil	WHI11000876	397900	7085550	7/12/2011
1163430	2011 soil	WHI11000876	397900	7085599	7/12/2011
1163431	2011 soil	WHI11000876	397900	7085649	7/12/2011
1163432	2011 soil	WHI11000876	397901	7085700	7/12/2011
1163433	2011 soil	WHI11000876	397899	7085751	7/12/2011
1163434	2011 soil	WHI11000876	397900	7085802	7/12/2011
1163435	2011 soil	WHI11000876	397901	7085850	7/12/2011
1163436	2011 soil	WHI11000876	397900	7085899	7/12/2011
1163437	2011 soil	WHI11000876	397901	7085951	7/12/2011
1163438	2011 soil	WHI11000876	397900	7085999	7/12/2011
1163439	2011 soil	WHI11000876	397802	7086000	7/12/2011
1163440	2011 soil	WHI11000876	397802	7085950	7/12/2011
1163441	2011 soil	WHI11000876	397801	7085900	7/12/2011
1163442	2011 soil	WHI11000876	397801	7085850	7/12/2011
1163443	2011 soil	WHI11000876	397803	7085799	7/12/2011
1163444	2011 soil	WHI11000876	397797	7085104	7/13/2011
1163445	2011 soil	WHI11000876	397780	7085254	7/13/2011
1163446	2011 soil	WHI11000876	397794	7085298	7/13/2011
1163447	2011 soil	WHI11000876	397805	7085336	7/13/2011
1163448	2011 soil	WHI11000876	397781	7085396	7/13/2011
1163449	2011 soil	WHI11000876	397806	7085467	7/13/2011
1163450	2011 soil	WHI11000876	397798	7085497	7/13/2011
1163451	2011 soil	WHI11000876	397908	7082097	7/12/2011
1163452	2011 soil	WHI11000876	397900	7082301	7/12/2011
1163453	2011 soil	WHI11000876	398097	7082202	7/12/2011
1163454	2011 soil	WHI11000876	398099	7082306	7/12/2011

SampleID	Program	CertName	UTM83-8_E	UTM83-8_N	SampleDate
1163455	2011 soil	WHI11000876	398100	7082404	7/12/2011
1163456	2011 soil	WHI11000876	398106	7082504	7/12/2011
1163457	2011 soil	WHI11000876	398094	7082604	7/12/2011
1163458	2011 soil	WHI11000876	398098	7082709	7/12/2011
1163459	2011 soil	WHI11000876	397906	7082706	7/12/2011
1163460	2011 soil	WHI11000876	397902	7082810	7/12/2011
1163461	2011 soil	WHI11000876	397891	7083004	7/12/2011
1163462	2011 soil	WHI11000876	397792	7082598	7/13/2011
1163463	2011 soil	WHI11000876	397900	7082512	7/13/2011
1163464	2011 soil	WHI11000876	397690	7082404	7/13/2011
1163465	2011 soil	WHI11000876	397612	7082607	7/13/2011
1163466	2011 soil	WHI11000876	397506	7082407	7/13/2011
1163467	2011 soil	WHI11000876	397405	7082597	7/13/2011
1163468	2011 soil	WHI11000876	397302	7082410	7/13/2011
1163469	2011 soil	WHI11000876	397213	7082595	7/13/2011
1163470	2011 soil	WHI11000876	397698	7082802	7/13/2011
1163471	2011 soil	WHI11000876	397504	7082806	7/13/2011
1163472	2011 soil	WHI11000876	399001	7083898	7/14/2011
1163473	2011 soil	WHI11000876	397703	7082994	7/13/2011
1163474	2011 soil	WHI11000876	397515	7082996	7/13/2011
1163475	2011 soil	WHI11000876	398990	7083857	7/14/2011
1163476	2011 soil	WHI11000876	398910	7083798	7/14/2011
1163477	2011 soil	WHI11000876	398906	7083844	7/14/2011
1163478	2011 soil	WHI11000876	398911	7083900	7/14/2011
1163479	2011 soil	WHI11000876	398801	7083848	7/14/2011
1163480	2011 soil	WHI11000876	398810	7083799	7/14/2011
1163481	2011 soil	WHI11000877	398686	7083797	7/14/2011
1163482	2011 soil	WHI11000877	398601	7083802	7/14/2011
1163483	2011 soil	WHI11000877	398595	7083843	7/14/2011
1163484	2011 soil	WHI11000877	398598	7083893	7/14/2011
1163485	2011 soil	WHI11000877	398697	7083895	7/14/2011
1163486	2011 soil	WHI11000877	398204	7083797	7/14/2011
1163487	2011 soil	WHI11000877	398104	7083795	7/14/2011
1163488	2011 soil	WHI11000877	398197	7083694	7/14/2011
1163489	2011 soil	WHI11000877	397306	7082809	7/14/2011
1163490	2011 soil	WHI11000877	398099	7083691	7/15/2011
1163491	2011 soil	WHI11000877	398003	7083705	7/15/2011
1163492	2011 soil	WHI11000877	397909	7083700	7/15/2011
1163493	2011 soil	WHI11000877	397980	7083605	7/15/2011
1163494	2011 soil	WHI11000877	397888	7083607	7/15/2011
1163495	2011 soil	WHI11000877	398207	7084792	7/15/2011
1163496	2011 soil	WHI11000877	398203	7084705	7/15/2011
1163497	2011 soil	WHI11000877	398293	7084689	7/15/2011
1163498	2011 soil	WHI11000877	398396	7084703	7/15/2011
1163499	2011 soil	WHI11000877	398501	7084701	7/15/2011
1163500	2011 soil	WHI11000877	400999	7085200	7/18/2011
1163501	2011 soil	WHI11000877	400200	7083102	7/12/2011
1163502	2011 soil		400000	7083550	7/13/2011
1163503	2011 soil	WHI11000877	400101	7083600	7/13/2011
1163504	2011 soil	WHI11000877	400201	7083600	7/13/2011
1163505	2011 soil		400201	7083651	7/13/2011
1163506	2011 soil	WHI11000877	400101	7083649	7/13/2011
1163507	2011 soil	WHI11000877	400000	7083599	7/13/2011
1163508	2011 soil		399900	7083550	7/13/2011
1163509	2011 soil	WHI11000877	399900	7083600	7/13/2011

SampleID	Program	CertName	UTM83-8_E	UTM83-8_N	SampleDate
1163510	2011 soil	WHI11000877	400001	7083649	7/13/2011
1163511	2011 soil	WHI11000881	400102	7083702	7/13/2011
1163512	2011 soil	WHI11000881	400195	7083695	7/14/2011
1163513	2011 soil	WHI11000881	400298	7083642	7/14/2011
1163514	2011 soil	WHI11000881	400316	7083703	7/14/2011
1163515	2011 soil	WHI11000881	400391	7083651	7/14/2011
1163516	2011 soil	WHI11000881	400396	7083699	7/14/2011
1163517	2011 soil	WHI11000881	400662	7083684	7/14/2011
1163518	2011 soil	WHI11000881	399995	7083691	7/14/2011
1163519	2011 soil	WHI11000881	399910	7083653	7/14/2011
1163520	2011 soil	WHI11000881	399902	7083688	7/14/2011
1163521	2011 soil	WHI11000881	399818	7083708	7/14/2011
1163522	2011 soil	WHI11000881	399696	7083702	7/14/2011
1163523	2011 soil	WHI11000881	399607	7083698	7/14/2011
1163524	2011 soil	WHI11000881	399601	7083751	7/14/2011
1163525	2011 soil	WHI11000881	397995	7084197	7/15/2011
1163526	2011 soil	WHI11000881	397994	7084264	7/15/2011
1163527	2011 soil	WHI11000881	397989	7084045	7/15/2011
1163528	2011 soil	WHI11000881	397908	7084012	7/15/2011
1163529	2011 soil	WHI11000881	397813	7084000	7/15/2011
1163530	2011 soil	WHI11000881	397709	7083982	7/15/2011
1163531	2011 soil	WHI11000881	397695	7083907	7/15/2011
1163532	2011 soil	WHI11000881	397790	7083903	7/15/2011
1163533	2011 soil	WHI11000881	397898	7083899	7/15/2011
1163534	2011 soil	WHI11000881	398014	7083909	7/15/2011
1163535	2011 soil	WHI11000881	397799	7083792	7/15/2011
1163536	2011 soil	WHI11000881	397728	7083804	7/15/2011
1163537	2011 soil	WHI11000881	397611	7083806	7/15/2011
1163538	2011 soil	WHI11000881	397697	7083713	7/15/2011
1163539	2011 soil	WHI11000881	397899	7084298	7/18/2011
1163540	2011 soil	WHI11000881	397900	7084200	7/18/2011
1163541	2011 soil	WHI11000881	397800	7084200	7/18/2011
1163542	2011 soil	WHI11000881	397700	7084201	7/18/2011
1163543	2011 soil	WHI11000881	397702	7084301	7/18/2011
1163544	2011 soil	WHI11000881	397700	7084100	7/18/2011
1163545	2011 soil	WHI11000881	397799	7084099	7/18/2011
1163546	2011 soil	WHI11000881	397999	7084950	7/18/2011
1163547	2011 soil	WHI11000881	399902	7084901	7/18/2011
1163548	2011 soil	WHI11000881	400906	7084804	7/18/2011
1163549	2011 soil	WHI11000881	400805	7084799	7/18/2011
1163550	2011 soil	WHI11000881	400805	7084799	7/18/2011
1163551	2011 soil	WHI11000878	397401	7086201	7/12/2011
1163552	2011 soil	WHI11000878	397406	7086100	7/12/2011
1163553	2011 soil	WHI11000878	397301	7086103	7/12/2011
1163554	2011 soil	WHI11000878	397305	7086201	7/12/2011
1163555	2011 soil	WHI11000878	397201	7086200	7/12/2011
1163556	2011 soil	WHI11000878	397200	7086102	7/12/2011
1163557	2011 soil	WHI11000878	397200	7086003	7/12/2011
1163558	2011 soil	WHI11000878	397101	7086002	7/12/2011
1163559	2011 soil	WHI11000878	397103	7086105	7/12/2011
1163560	2011 soil	WHI11000878	397012	7086101	7/12/2011
1163561	2011 soil	WHI11000878	397001	7086200	7/12/2011
1163562	2011 soil	WHI11000878	397000	7086302	7/12/2011
1163563	2011 soil	WHI11000878	396803	7086302	7/13/2011
1163564	2011 soil	WHI11000878	396705	7086301	7/13/2011

SampleID	Program	CertName	UTM83-8_E	UTM83-8_N	SampleDate
1163565	2011 soil	WHI11000877	396611	7086302	7/13/2011
1163566	2011 soil	WHI11000877	396500	7086301	7/13/2011
1163567	2011 soil	WHI11000877	396400	7086301	7/13/2011
1163568	2011 soil	WHI11000877	396300	7086201	7/13/2011
1163569	2011 soil	WHI11000877	396201	7086302	7/13/2011
1163570	2011 soil	WHI11000877	396105	7085996	7/13/2011
1163571	2011 soil	WHI11000877	396301	7086001	7/13/2011
1163572	2011 soil	WHI11000877	396499	7086203	7/13/2011
1163573	2011 soil	WHI11000877	396501	7086100	7/13/2011
1163575	2011 soil	WHI11000877	396500	7086000	7/13/2011
1163576	2011 soil	WHI11000877	396499	7085901	7/13/2011
1163577	2011 soil	WHI11000877	396500	7085800	7/14/2011
1163578	2011 soil	WHI11000877	396500	7085701	7/14/2011
1163579	2011 soil	WHI11000877	396500	7085602	7/14/2011
1163580	2011 soil	WHI11000877	396501	7085501	7/14/2011
1163581	2011 soil	WHI11000877	396200	7085199	7/14/2011
1163582	2011 soil	WHI11000877	396001	7085201	7/14/2011
1163583	2011 soil	WHI11000877	395898	7085201	7/14/2011
1163584	2011 soil	WHI11000877	395896	7085300	7/14/2011
1163585	2011 soil	WHI11000877	396000	7085301	7/14/2011
1163586	2011 soil	WHI11000877	395997	7085400	7/14/2011
1163587	2011 soil	WHI11000877	396001	7085499	7/14/2011
1163588	2011 soil	WHI11000877	396101	7085501	7/14/2011
1163589	2011 soil	WHI11000877	396200	7085501	7/14/2011
1163590	2011 soil	WHI11000877	396200	7085601	7/14/2011
1163591	2011 soil	WHI11000877	396301	7085602	7/14/2011
1163592	2011 soil	WHI11000877	396301	7085502	7/14/2011
1163593	2011 soil	WHI11000877	396400	7085500	7/14/2011
1163594	2011 soil	WHI11000877	399301	7084999	7/15/2011
1163595	2011 soil	WHI11000877	399300	7085100	7/15/2011
1163596	2011 soil	WHI11000877	399301	7085202	7/15/2011
1163597	2011 soil	WHI11000877	399401	7085099	7/15/2011
1163598	2011 soil	WHI11000877	399401	7085099	7/15/2011
1163599	2011 soil	WHI11000877	399398	7085001	7/15/2011
1163600	2011 soil	WHI11000877	399400	7084948	7/15/2011
1163651	2011 soil	WHI11000876	400002	7084695	7/13/2011
1163652	2011 soil	WHI11000876	399998	7084649	7/13/2011
1163653	2011 soil	WHI11000876	399998	7084603	7/13/2011
1163654	2011 soil	WHI11000876	399998	7084555	7/13/2011
1163655	2011 soil	WHI11000876	399993	7084504	7/13/2011
1163656	2011 soil	WHI11000876	400009	7084401	7/13/2011
1163657	2011 soil	WHI11000876	400102	7084503	7/13/2011
1163658	2011 soil	WHI11000876	400098	7084551	7/13/2011
1163659	2011 soil	WHI11000876	400096	7084647	7/13/2011
1163660	2011 soil	WHI11000876	400099	7084701	7/13/2011
1163661	2011 soil	WHI11000876	400201	7084700	7/13/2011
1163662	2011 soil	WHI11000876	400302	7084701	7/13/2011
1163663	2011 soil	WHI11000876	400399	7084701	7/13/2011
1163664	2011 soil	WHI11000876	400496	7084695	7/13/2011
1163665	2011 soil	WHI11000876	400601	7084697	7/13/2011
1163666	2011 soil	WHI11000876	400702	7084689	7/13/2011
1163667	2011 soil	WHI11000876	400803	7084697	7/14/2011
1163668	2011 soil	WHI11000876	400903	7084700	7/14/2011
1163669	2011 soil	WHI11000876	400899	7084606	7/14/2011
1163670	2011 soil	WHI11000876	400800	7084600	7/14/2011

SampleID	Program	CertName	UTM83-8_E	UTM83-8_N	SampleDate
1163671	2011 soil	WHI11000876	400704	7084595	7/14/2011
1163672	2011 soil	WHI11000876	400601	7084599	7/14/2011
1163673	2011 soil	WHI11000876	400501	7084599	7/14/2011
1163674	2011 soil	WHI11000876	400499	7084497	7/14/2011
1163675	2011 soil	WHI11000876	400400	7084499	7/14/2011
1163676	2011 soil	WHI11000876	400399	7084596	7/14/2011
1163677	2011 soil	WHI11000876	400298	7084600	7/14/2011
1163678	2011 soil	WHI11000876	400300	7084501	7/14/2011
1163679	2011 soil	WHI11000876	400203	7084501	7/14/2011
1163680	2011 soil	WHI11000876	400199	7084599	7/14/2011
1163681	2011 soil	WHI11000877	398201	7085104	7/14/2011
1163682	2011 soil	WHI11000877	398303	7085105	7/14/2011
1163683	2011 soil		398193	7085199	7/14/2011
1163684	2011 soil	WHI11000877	398401	7085198	7/14/2011
1163685	2011 soil	WHI11000877	398502	7085200	7/14/2011
1163686	2011 soil	WHI11000877	398398	7085293	7/14/2011
1163687	2011 soil	WHI11000877	398305	7085291	7/14/2011
1163688	2011 soil	WHI11000877	398199	7085294	7/15/2011
1163689	2011 soil	WHI11000877	398203	7085396	7/15/2011
1163690	2011 soil	WHI11000877	398300	7085394	7/15/2011
1163691	2011 soil	WHI11000877	398401	7085392	7/15/2011
1163692	2011 soil	WHI11000877	398492	7085409	7/15/2011
1163693	2011 soil	WHI11000877	398486	7085477	7/15/2011
1163694	2011 soil	WHI11000877	398203	7085503	7/15/2011
1163695	2011 soil	WHI11000877	398197	7085601	7/15/2011
1163696	2011 soil	WHI11000877	398320	7085587	7/15/2011
1163697	2011 soil	WHI11000877	398407	7085590	7/15/2011
1163699	2011 soil	WHI11000877	398301	7085807	7/15/2011
1163700	2011 soil	WHI11000877	398400	7085098	7/15/2011
1163701	2011 soil	WHI11000876	397796	7085542	7/13/2011
1163702	2011 soil	WHI11000876	397796	7085542	7/13/2011
1163703	2011 soil	WHI11000876	397804	7085598	7/13/2011
1163704	2011 soil		397795	7085645	7/13/2011
1163705	2011 soil	WHI11000876	397814	7085704	7/13/2011
1163706	2011 soil	WHI11000876	397806	7085769	7/13/2011
1163707	2011 soil	WHI11000876	399596	7084298	7/13/2011
1163708	2011 soil	WHI11000876	399500	7084299	7/13/2011
1163709	2011 soil	WHI11000876	399398	7084301	7/13/2011
1163710	2011 soil	WHI11000876	399299	7084302	7/13/2011
1163711	2011 soil	WHI11000876	399200	7084303	7/13/2011
1163712	2011 soil	WHI11000876	399202	7084201	7/13/2011
1163713	2011 soil	WHI11000876	399300	7084199	7/13/2011
1163714	2011 soil	WHI11000876	399399	7084204	7/13/2011
1163715	2011 soil	WHI11000876	399500	7084203	7/13/2011
1163716	2011 soil	WHI11000876	399793	7084019	7/14/2011
1163717	2011 soil	WHI11000876	399704	7084002	7/14/2011
1163718	2011 soil		399699	7083903	7/14/2011
1163719	2011 soil	WHI11000876	399703	7083801	7/14/2011
1163720	2011 soil	WHI11000876	399601	7083797	7/14/2011
1163721	2011 soil	WHI11000876	399601	7083849	7/14/2011
1163722	2011 soil	WHI11000876	399600	7083899	7/14/2011
1163723	2011 soil	WHI11000876	399598	7083949	7/14/2011
1163724	2011 soil	WHI11000876	399602	7084001	7/14/2011
1163725	2011 soil	WHI11000876	399601	7084051	7/14/2011
1163726	2011 soil	WHI11000876	399502	7084003	7/14/2011

SampleID	Program	CertName	UTM83-8_E	UTM83-8_N	SampleDate
1163727	2011 soil	WHI11000876	399404	7084000	7/14/2011
1163728	2011 soil	WHI11000876	399300	7083999	7/14/2011
1163729	2011 soil	WHI11000876	399201	7084001	7/14/2011
1163730	2011 soil	WHI11000876	399104	7084001	7/14/2011
1163731	2011 soil	WHI11000876	399102	7084097	7/14/2011
1163732	2011 soil	WHI11000876	399200	7084106	7/14/2011
1163733	2011 soil	WHI11000876	399303	7084107	7/14/2011
1163734	2011 soil	WHI11000876	399402	7084105	7/14/2011
1163735	2011 soil	WHI11000876	399503	7084103	7/14/2011
1163736	2011 soil	WHI11000876	399600	7084102	7/14/2011
1163737	2011 soil	WHI11000876	399695	7084099	7/14/2011
1163738	2011 soil	WHI11000876	399796	7084104	7/14/2011
1163739	2011 soil	WHI11000876	399796	7084204	7/14/2011
1163740	2011 soil	WHI11000876	399704	7084198	7/14/2011
1163741	2011 soil	WHI11000876	399597	7084200	7/14/2011
1163742	2011 soil	WHI11000876	399801	7084399	7/15/2011
1163743	2011 soil	WHI11000876	399703	7084398	7/15/2011
1163744	2011 soil	WHI11000876	399603	7084401	7/15/2011
1163745	2011 soil	WHI11000876	399503	7084403	7/15/2011
1163746	2011 soil	WHI11000876	399401	7084401	7/15/2011
1163747	2011 soil	WHI11000876	399305	7084400	7/15/2011
1163748	2011 soil	WHI11000876	399200	7084401	7/15/2011
1163749	2011 soil	WHI11000876	399202	7084500	7/15/2011
1163750	2011 soil	WHI11000878	398616	7085290	7/13/2011
1163751	2011 soil	WHI11000878	398601	7085206	7/13/2011
1163752	2011 soil	WHI11000878	398603	7085097	7/13/2011
1163753	2011 soil	WHI11000878	398701	7085097	7/13/2011
1163754	2011 soil	WHI11000878	398702	7085098	7/13/2011
1163755	2011 soil	WHI11000878	398796	7085106	7/13/2011
1163756	2011 soil	WHI11000878	398897	7085107	7/13/2011
1163757	2011 soil	WHI11000878	398608	7085011	7/13/2011
1163758	2011 soil	WHI11000878	398700	7085002	7/13/2011
1163759	2011 soil	WHI11000878	398799	7085009	7/13/2011
1163760	2011 soil	WHI11000878	399005	7085097	7/14/2011
1163761	2011 soil	WHI11000878	399100	7085106	7/14/2011
1163762	2011 soil	WHI11000878	399200	7085108	7/14/2011
1163763	2011 soil	WHI11000878	399102	7085003	7/14/2011
1163764	2011 soil	WHI11000878	399003	7085004	7/14/2011
1163765	2011 soil	WHI11000878	398902	7085005	7/14/2011
1163766	2011 soil	WHI11000878	398902	7084956	7/14/2011
1163767	2011 soil	WHI11000878	398610	7084900	7/14/2011
1163768	2011 soil	WHI11000878	398700	7084897	7/14/2011
1163769	2011 soil	WHI11000878	398797	7084900	7/14/2011
1163770	2011 soil	WHI11000878	398897	7084898	7/14/2011
1163771	2011 soil	WHI11000878	399007	7084950	7/14/2011
1163772	2011 soil	WHI11000878	399201	7084999	7/15/2011
1163773	2011 soil	WHI11000878	399207	7084957	7/15/2011
1163774	2011 soil	WHI11000878	399102	7084951	7/15/2011
1163775	2011 soil	WHI11000878	399308	7084955	7/15/2011
1163776	2011 soil	WHI11000878	399299	7084900	7/15/2011
1163777	2011 soil	WHI11000878	399202	7084894	7/15/2011
1163778	2011 soil	WHI11000878	399099	7084895	7/15/2011
1163779	2011 soil	WHI11000878	398804	7084805	7/15/2011
1163780	2011 soil	WHI11000878	398693	7084788	7/15/2011
1163781	2011 soil	WHI11000878	398602	7084798	7/15/2011

SampleID	Program	CertName	UTM83-8_E	UTM83-8_N	SampleDate
1163782	2011 soil	WHI11000878	398613	7084710	7/15/2011
1163783	2011 soil	WHI11000878	398704	7084700	7/15/2011
1163784	2011 soil	WHI11000878	398812	7084712	7/15/2011
1163785	2011 soil	WHI11000878	399901	7084852	7/18/2011
1163786	2011 soil	WHI11000878	400000	7084801	7/18/2011
1163787	2011 soil	WHI11000878	400000	7084851	7/18/2011
1163788	2011 soil	WHI11000878	400000	7084900	7/18/2011
1163789	2011 soil	WHI11000878	400100	7084905	7/18/2011
1163790	2011 soil	WHI11000878	399999	7084999	7/18/2011
1163791	2011 soil	WHI11000878	400101	7084999	7/18/2011
1163792	2011 soil	WHI11000878	400100	7085101	7/18/2011
1163793	2011 soil	WHI11000878	400201	7085101	7/18/2011
1163794	2011 soil	WHI11000878	400299	7085101	7/18/2011
1163795	2011 soil	WHI11000878	400400	7085100	7/18/2011
1163796	2011 soil	WHI11000878	400300	7085049	7/18/2011
1163797	2011 soil	WHI11000878	400301	7085000	7/18/2011
1163798	2011 soil	WHI11000878	400201	7085000	7/18/2011
1163799	2011 soil	WHI11000878	399903	7084941	7/18/2011
1163800	2011 soil	WHI11000878	400299	7084903	7/18/2011
1163801	2011 soil	WHI11000876	397197	7084806	7/14/2011
1163802	2011 soil	WHI11000876	397099	7084806	7/14/2011
1163803	2011 soil	WHI11000876	397103	7084698	7/14/2011
1163804	2011 soil	WHI11000876	397200	7084700	7/14/2011
1163805	2011 soil	WHI11000876	397298	7084703	7/14/2011
1163806	2011 soil	WHI11000876	397501	7084598	7/14/2011
1163807	2011 soil	WHI11000876	397502	7084508	7/14/2011
1163808	2011 soil	WHI11000876	397402	7084505	7/14/2011
1163809	2011 soil	WHI11000876	397300	7084500	7/14/2011
1163810	2011 soil	WHI11000876	397302	7084406	7/14/2011
1163811	2011 soil	WHI11000876	397298	7084305	7/14/2011
1163812	2011 soil	WHI11000876	397398	7083701	7/15/2011
1163813	2011 soil	WHI11000876	397299	7083700	7/15/2011
1163814	2011 soil	WHI11000876	397400	7083604	7/15/2011
1163815	2011 soil	WHI11000876	397500	7083602	7/15/2011
1163816	2011 soil	WHI11000876	397401	7083499	7/15/2011
1163817	2011 soil	WHI11000876	397500	7083502	7/15/2011
1163818	2011 soil	WHI11000876	397500	7083401	7/15/2011
1163819	2011 soil	WHI11000876	397400	7083401	7/15/2011
1163820	2011 soil	WHI11000876	397300	7083398	7/15/2011
1163821	2011 soil	WHI11000876	397100	7083397	7/15/2011
1163822	2011 soil	WHI11000876	397001	7083296	7/15/2011
1163823	2011 soil	WHI11000876	397006	7083198	7/15/2011
1163826	2011 soil	WHI11000877	397102	7083003	7/15/2011
1163827	2011 soil	WHI11000877	397891	7083004	7/15/2011
1163851	2011 soil	WHI11000877	399802	7084802	7/4/2011
1163852	2011 soil	WHI11000877	399703	7084800	7/4/2011
1163853	2011 soil	WHI11000877	399609	7084798	7/4/2011
1163854	2011 soil	WHI11000877	399610	7084797	7/4/2011
1163855	2011 soil	WHI11000877	399501	7084801	7/4/2011
1163856	2011 soil	WHI11000877	399498	7084741	7/4/2011
1163857	2011 soil	WHI11000877	399503	7084694	7/4/2011
1163858	2011 soil	WHI11000877	399600	7084702	7/15/2011
1163859	2011 soil	WHI11000877	399499	7084655	7/15/2011
1163860	2011 soil	WHI11000877	399401	7084700	7/15/2011
1163861	2011 soil	WHI11000877	399399	7084656	7/15/2011

SampleID	Program	CertName	UTM83-8_E	UTM83-8_N	SampleDate
1163862	2011 soil	WHI11000877	399301	7084652	7/15/2011
1163863	2011 soil	WHI11000877	399212	7084655	7/15/2011
1163864	2011 soil	WHI11000877	399205	7084705	7/15/2011
1163865	2011 soil	WHI11000877	399199	7084751	7/15/2011
1163866	2011 soil	WHI11000877	399202	7084798	7/15/2011
1163867	2011 soil	WHI11000877	399303	7084806	7/15/2011
1163868	2011 soil	WHI11000877	399104	7084808	7/15/2011
1163869	2011 soil	WHI11000877	399103	7084762	7/15/2011
1163870	2011 soil	WHI11000877	399012	7084742	7/15/2011
1163871	2011 soil	WHI11000877	399013	7084703	7/15/2011
1163872	2011 soil	WHI11000877	399098	7084696	7/15/2011
1163873	2011 soil	WHI11000877	399103	7084659	7/15/2011
1163874	2011 soil	WHI11000877	399000	7084658	7/15/2011
1163875	2011 soil	WHI11000877	398913	7084647	7/15/2011
1163876	2011 soil	WHI11000877	398907	7084613	7/15/2011
1163877	2011 soil	WHI11000877	398906	7084551	7/15/2011
1163878	2011 soil	WHI11000877	399006	7084553	7/15/2011
1163879	2011 soil	WHI11000877	399009	7084611	7/15/2011
1163880	2011 soil	WHI11000877	399110	7084556	7/15/2011
1163881	2011 soil	WHI11000877	399103	7084599	7/15/2011
1163882	2011 soil	WHI11000877	399206	7084606	7/15/2011
1163883	2011 soil	WHI11000878	398004	7084010	7/15/2011
1163884	2011 soil	WHI11000878	397906	7084004	7/15/2011
1163885	2011 soil	WHI11000878	397811	7084000	7/16/2011
1163886	2011 soil	WHI11000878	397704	7083999	7/16/2011
1163887	2011 soil	WHI11000878	401003	7084702	7/16/2011
1163888	2011 soil	WHI11000878	401101	7084706	7/16/2011
1163889	2011 soil	WHI11000878	401204	7084705	7/16/2011
1163890	2011 soil	WHI11000878	393192	7082174	7/17/2011
1163891	2011 soil	WHI11000878	393127	7082085	7/17/2011
1163892	2011 soil	WHI11000878	393067	7081963	7/17/2011
1163893	2011 soil	WHI11000878	392938	7082027	7/17/2011
1163894	2011 soil	WHI11000878	392827	7081990	7/17/2011
1163895	2011 soil	WHI11000878	392798	7081891	7/17/2011
1163896	2011 soil	WHI11000878	392655	7081905	7/17/2011
1163897	2011 soil	WHI11000878	392505	7081891	7/17/2011
1163898	2011 soil	WHI11000878	392438	7081810	7/17/2011
1163899	2011 soil	WHI11000878	392301	7081744	7/17/2011
1163900	2011 soil	WHI11000878	392301	7081744	7/17/2011
1164001	2011 soil	WHI11000878	400999	7085100	7/18/2011
1164002	2011 soil	WHI11000878	400898	7085102	7/18/2011
1164003	2011 soil	WHI11000878	400794	7085101	7/18/2011
1164004	2011 soil	WHI11000878	400699	7085101	7/18/2011
1164005	2011 soil	WHI11000878	400598	7085100	7/18/2011
1164006	2011 soil	WHI11000878	400499	7085099	7/18/2011
1164007	2011 soil	WHI11000878	400499	7085051	7/18/2011
1164008	2011 soil	WHI11000878	400500	7084999	7/18/2011
1164009	2011 soil	WHI11000878	400598	7085001	7/18/2011
1164010	2011 soil	WHI11000878	400699	7085001	7/18/2011
1164011	2011 soil	WHI11000882	400799	7085000	7/18/2011
1164012	2011 soil	WHI11000882	400901	7085001	7/18/2011
1164013	2011 soil	WHI11000882	400400	7084896	7/18/2011
1164014	2011 soil	WHI11000882	400301	7084950	7/18/2011
1164015	2011 soil	WHI11000882	400397	7085003	7/18/2011
1164016	2011 soil	WHI11000882	400400	7085051	7/18/2011

SampleID	Program	CertName	UTM83-8_E	UTM83-8_N	SampleDate
1164017	2011 soil	WHI11000882	400399	7084949	7/18/2011
1164018	2011 soil	WHI11000882	400494	7084897	7/18/2011
1164019	2011 soil	WHI11000882	400498	7084805	7/18/2011
1164101	2011 soil	WHI11000877	399907	7085602	7/14/2011
1164102	2011 soil	WHI11000877	399906	7085602	7/14/2011
1164103	2011 soil	WHI11000877	400102	7085598	7/14/2011
1164104	2011 soil	WHI11000877	400294	7085601	7/14/2011
1164105	2011 soil	WHI11000877	400298	7085399	7/14/2011
1164106	2011 soil	WHI11000877	400302	7085291	7/14/2011
1164107	2011 soil	WHI11000877	400106	7085399	7/14/2011
1164108	2011 soil	WHI11000877	399897	7085394	7/14/2011
1164109	2011 soil	WHI11000877	399999	7085301	7/14/2011
1164110	2011 soil	WHI11000877	400099	7085303	7/14/2011
1164111	2011 soil	WHI11000877	399999	7085199	7/14/2011
1164112	2011 soil	WHI11000877	399998	7085106	7/15/2011
1164113	2011 soil	WHI11000877	399899	7085100	7/15/2011
1164114	2011 soil	WHI11000877	399899	7085046	7/15/2011
1164115	2011 soil	WHI11000877	399900	7085003	7/15/2011
1164116	2011 soil	WHI11000877	399798	7085001	7/15/2011
1164117	2011 soil	WHI11000877	399799	7084902	7/15/2011
1164118	2011 soil	WHI11000877	399700	7084844	7/15/2011
1164119	2011 soil	WHI11000877	399798	7084852	7/15/2011
1164120	2011 soil	WHI11000877	399899	7084806	7/15/2011
1164122	2011 soil	WHI11000877	401301	7084702	7/18/2011
1164123	2011 soil	WHI11000877	401297	7084798	7/18/2011
1164124	2011 soil	WHI11000877	401301	7084897	7/18/2011
1164125	2011 soil	WHI11000877	401300	7085002	7/18/2011
1164126	2011 soil	WHI11000877	401196	7084905	7/18/2011
1164127	2011 soil	WHI11000877	401198	7085004	7/18/2011
1164128	2011 soil	WHI11000877	401101	7084901	7/18/2011
1164130	2011 soil	WHI11000877	401194	7085098	7/18/2011
1164131	2011 soil	WHI11000877	401199	7085199	7/18/2011
1164132	2011 soil	WHI11000877	401097	7085201	7/18/2011
1164133	2011 soil	WHI11000877	401102	7085100	7/18/2011
1164134	2011 soil	WHI11000877	400999	7085002	7/18/2011
1164135	2011 soil	WHI11000877	400998	7084899	7/18/2011
1164136	2011 soil	WHI11000877	400896	7084899	7/18/2011
1164137	2011 soil	WHI11000877	400802	7084910	7/18/2011
1164138	2011 soil	WHI11000877	400703	7084797	7/18/2011
1164151	2011 soil	WHI11000877	399501	7084948	7/15/2011
1164152	2011 soil	WHI11000877	399501	7085000	7/15/2011
1164153	2011 soil	WHI11000877	399499	7085102	7/15/2011
1164154	2011 soil	WHI11000877	399499	7085205	7/15/2011
1164155	2011 soil	WHI11000877	399601	7085103	7/15/2011
1164156	2011 soil	WHI11000877	399598	7085000	7/15/2011
1164157	2011 soil	WHI11000877	399601	7084948	7/15/2011
1164158	2011 soil		395793	7083310	7/16/2011
1164159	2011 soil	WHI11000877	396001	7083398	7/16/2011
1164160	2011 soil	WHI11000877	396201	7083399	7/16/2011
1164161	2011 soil	WHI11000877	396399	7083399	7/16/2011
1164162	2011 soil	WHI11000877	396602	7083499	7/16/2011
1164163	2011 soil	WHI11000877	396899	7083399	7/16/2011
1164164	2011 soil	WHI11000877	397007	7083603	7/16/2011
1164165	2011 soil	WHI11000877	396801	7083603	7/16/2011
1164166	2011 soil	WHI11000877	397100	7083805	7/16/2011

SampleID	Program	CertName	UTM83-8_E	UTM83-8_N	SampleDate
1164167	2011 soil	WHI11000877	397101	7084002	7/16/2011
1164168	2011 soil	WHI11000877	397105	7084207	7/16/2011
1164169	2011 soil	WHI11000877	397302	7084204	7/16/2011
1164170	2011 soil	WHI11000877	397302	7084098	7/16/2011
1164171	2011 soil	WHI11000877	397301	7083902	7/16/2011
1164172	2011 soil	WHI11000877	397199	7083501	7/16/2011
1164173	2011 soil	WHI11000877	390903	7081515	7/17/2011
1164174	2011 soil	WHI11000877	390994	7081540	7/17/2011
1164175	2011 soil	WHI11000877	391093	7081530	7/17/2011
1164176	2011 soil	WHI11000877	391201	7081521	7/17/2011
1164177	2011 soil	WHI11000877	391299	7081517	7/17/2011
1164178	2011 soil	WHI11000877	391400	7081506	7/17/2011
1164179	2011 soil	WHI11000877	391504	7081470	7/17/2011
1164180	2011 soil	WHI11000877	391610	7081403	7/17/2011
1164181	2011 soil	WHI11000877	391796	7081401	7/17/2011
1164182	2011 soil	WHI11000877	391993	7081305	7/17/2011
1164183	2011 soil	WHI11000877	392101	7081299	7/17/2011
1164184	2011 soil	WHI11000877	392185	7081297	7/17/2011
1164185	2011 soil	WHI11000877	392300	7081297	7/17/2011
1164186	2011 soil	WHI11000877	392399	7081257	7/17/2011
1164187	2011 soil	WHI11000882	392543	7081210	7/17/2011
1164188	2011 soil	WHI11000882	392653	7081094	7/17/2011
1164189	2011 soil	WHI11000882	392708	7081005	7/17/2011
1164190	2011 soil	WHI11000882	392702	7080893	7/17/2011
1164191	2011 soil	WHI11000882	392717	7080655	7/19/2011
1164192	2011 soil	WHI11000882	392598	7080702	7/19/2011
1164193	2011 soil	WHI11000882	392602	7080804	7/19/2011
1164194	2011 soil	WHI11000882	392505	7080895	7/19/2011
1164195	2011 soil	WHI11000882	392401	7080897	7/19/2011
1164196	2011 soil	WHI11000882	392279	7080903	7/19/2011
1164197	2011 soil	WHI11000882	392302	7080821	7/19/2011
1164198	2011 soil	WHI11000882	392312	7080708	7/19/2011
1164199	2011 soil	WHI11000882	392355	7080605	7/19/2011
1164200	2011 soil	WHI11000882	392391	7080503	7/19/2011
1164201	2011 soil	WHI11000876	399310	7084501	7/15/2011
1164202	2011 soil	WHI11000876	399398	7084506	7/15/2011
1164203	2011 soil	WHI11000876	399500	7084501	7/15/2011
1164204	2011 soil	WHI11000876	399597	7084501	7/15/2011
1164205	2011 soil	WHI11000876	399704	7084498	7/15/2011
1164206	2011 soil	WHI11000876	399799	7084502	7/15/2011
1164207	2011 soil	WHI11000876	399799	7084550	7/15/2011
1164208	2011 soil	WHI11000876	399703	7084548	7/15/2011
1164209	2011 soil	WHI11000876	399605	7084548	7/15/2011
1164210	2011 soil	WHI11000876	399501	7084550	7/15/2011
1164211	2011 soil	WHI11000876	399401	7084550	7/15/2011
1164212	2011 soil	WHI11000876	399301	7084550	7/15/2011
1164213	2011 soil	WHI11000876	399205	7084555	7/15/2011
1164214	2011 soil	WHI11000876	399206	7084598	7/15/2011
1164215	2011 soil	WHI11000876	399307	7084602	7/15/2011
1164216	2011 soil	WHI11000876	399403	7084603	7/15/2011
1164217	2011 soil	WHI11000876	399500	7084602	7/15/2011
1164218	2011 soil	WHI11000876	399600	7084604	7/15/2011
1164219	2011 soil	WHI11000876	399699	7084604	7/15/2011
1164220	2011 soil	WHI11000876	399799	7084604	7/15/2011
1164221	2011 soil	WHI11000876	399802	7084647	7/15/2011

SampleID	Program	CertName	UTM83-8_E	UTM83-8_N	SampleDate
1164222	2011 soil	WHI11000876	393895	7083195	7/16/2011
1164223	2011 soil	WHI11000876	393844	7083146	7/16/2011
1164224	2011 soil	WHI11000876	393795	7083099	7/16/2011
1164225	2011 soil	WHI11000876	393732	7083049	7/16/2011
1164226	2011 soil	WHI11000876	393709	7083003	7/16/2011
1164227	2011 soil	WHI11000876	393658	7082937	7/16/2011
1164228	2011 soil	WHI11000876	393620	7082863	7/16/2011
1164229	2011 soil	WHI11000876	393597	7082805	7/16/2011
1164230	2011 soil	WHI11000876	393555	7082734	7/16/2011
1164231	2011 soil	WHI11000876	393506	7082667	7/16/2011
1164232	2011 soil	WHI11000876	393460	7082591	7/16/2011
1164233	2011 soil	WHI11000876	393410	7082528	7/16/2011
1164234	2011 soil	WHI11000876	393322	7082427	7/16/2011
1164235	2011 soil	WHI11000876	393252	7082357	7/16/2011
1164236	2011 soil	WHI11000876	393233	7082255	7/16/2011
1164237	2011 soil	WHI11000876	394238	7081447	7/17/2011
1164238	2011 soil	WHI11000876	394143	7081454	7/17/2011
1164239	2011 soil	WHI11000876	394040	7081449	7/17/2011
1164240	2011 soil	WHI11000876	393902	7081405	7/17/2011
1164241	2011 soil	WHI11000876	393794	7081307	7/17/2011
1164242	2011 soil	WHI11000876	393701	7081309	7/17/2011
1164243	2011 soil	WHI11000876	393695	7081409	7/17/2011
1164244	2011 soil	WHI11000876	393798	7081398	7/17/2011
1164245	2011 soil	WHI11000876	393907	7081505	7/17/2011
1164246	2011 soil	WHI11000876	393808	7081497	7/17/2011
1164247	2011 soil	WHI11000876	393705	7081501	7/17/2011
1164248	2011 soil	WHI11000876	393733	7081636	7/17/2011
1164249	2011 soil	WHI11000876	393795	7081709	7/17/2011
1164250	2011 soil	WHI11000876	393795	7081709	7/17/2011
1164251	2011 soil	WHI11000876	393909	7081828	7/17/2011
1164252	2011 soil	WHI11000876	393999	7082004	7/17/2011
1164253	2011 soil	WHI11000878	394068	7082144	7/17/2011
1164254	2011 soil	WHI11000878	394044	7082311	7/17/2011
1164255	2011 soil	WHI11000878	393948	7082406	7/17/2011
1164301	2011 soil	WHI11000878	392193	7081703	7/17/2011
1164351	2011 soil	WHI11000878	398503	7085103	7/15/2011
1164352	2011 soil	WHI11000878	398502	7085010	7/15/2011
1164353	2011 soil	WHI11000878	398402	7084989	7/16/2011
1164354	2011 soil	WHI11000878	398295	7084996	7/16/2011
1164355	2011 soil	WHI11000878	398198	7085000	7/16/2011
1164356	2011 soil	WHI11000878	398203	7084902	7/16/2011
1164357	2011 soil	WHI11000878	398300	7084901	7/16/2011
1164358	2011 soil	WHI11000878	398404	7084900	7/16/2011
1164359	2011 soil	WHI11000878	398502	7084902	7/16/2011
1164360	2011 soil	WHI11000878	398504	7084794	7/16/2011
1164361	2011 soil	WHI11000878	398398	7084802	7/16/2011
1164362	2011 soil	WHI11000878	398301	7084801	7/16/2011
1164363	2011 soil	WHI11000878	400999	7084804	7/16/2011
1164364	2011 soil	WHI11000878	401097	7084797	7/16/2011
1164365	2011 soil	WHI11000878	401196	7084804	7/16/2011
1164366	2011 soil	WHI11000878	392696	7081651	7/17/2011
1164367	2011 soil	WHI11000878	392858	7081701	7/17/2011
1164368	2011 soil	WHI11000878	392984	7081755	7/17/2011
1164369	2011 soil	WHI11000878	393109	7081763	7/17/2011
1164370	2011 soil	WHI11000878	393191	7081843	7/17/2011

SampleID	Program	CertName	UTM83-8_E	UTM83-8_N	SampleDate
1164371	2011 soil	WHI11000878	393296	7081862	7/17/2011
1164372	2011 soil	WHI11000878	393402	7081954	7/17/2011
1164373	2011 soil	WHI11000878	393500	7082032	7/17/2011
1164374	2011 soil	WHI11000878	393595	7082116	7/17/2011
1164375	2011 soil	WHI11000878	393694	7082217	7/17/2011
1164376	2011 soil	WHI11000878	393789	7082320	7/17/2011
1164451	2011 soil	WHI11000878	400199	7084908	7/18/2011

APPENDIX 4

ANALYTICAL SUMMARY

Certificate	Hole ID	Sample Code	Sample ID	From (m)	To (m)	Interval (m)
WH11150176	CC11-056		K925998	6.10	7.60	1.50
WH11150176	CC11-056		K925999	7.60	9.10	1.50
WH11150176	CC11-056		K926000	9.10	10.60	1.50
WH11150176	CC11-056	1-OFD	K926201	10.60	12.10	1.50
WH11150176	CC11-056	2-FDU	K926202	10.60	12.10	1.50
WH11150176	CC11-056		K926203	12.10	13.60	1.50
WH11150176	CC11-056		K926204	13.60	15.10	1.50
WH11150176	CC11-056		K926205	15.10	16.60	1.50
WH11150176	CC11-056		K926206	16.60	18.50	1.90
WH11150176	CC11-056		K926207	18.50	20.00	1.50
WH11150176	CC11-056		K926208	20.00	21.50	1.50
WH11150176	CC11-056		K926209	21.50	23.00	1.50
WH11150176	CC11-056		K926210	23.00	24.50	1.50
WH11150176	CC11-056		K926211	24.50	26.00	1.50
WH11150176	CC11-056	SRM_GS1p5D	K926212			0.00
WH11150176	CC11-056		K926213	26.00	27.50	1.50
WH11150176	CC11-056		K926214	27.50	29.00	1.50
WH11150176	CC11-056		K926215	29.00	30.00	1.00
WH11150176	CC11-056		K926216	30.00	32.00	2.00
WH11150176	CC11-056		K926217	32.00	33.50	1.50
WH11150176	CC11-056		K926218	33.50	35.00	1.50
WH11150176	CC11-056		K926219	35.00	36.50	1.50
WH11150176	CC11-056		K926220	36.50	38.00	1.50
WH11150176	CC11-056		K926221	38.00	39.40	1.40
WH11150176	CC11-056		K926222	39.40	40.50	1.10
WH11150176	CC11-056		K926223	40.50	42.00	1.50
WH11150176	CC11-056		K926224	42.00	43.50	1.50
WH11150176	CC11-056		K926225	43.50	44.90	1.40
WH11150176	CC11-056	Blk	K926226			0.00
WH11150176	CC11-056		K926227	44.90	45.90	1.00
WH11150176	CC11-056		K926228	45.90	47.40	1.50
WH11150176	CC11-056		K926229	47.40	49.00	1.60
WH11150176	CC11-056		K926230	49.00	50.50	1.50
WH11150176	CC11-056		K926231	50.50	52.00	1.50
WH11150176	CC11-056		K926232	52.00	53.50	1.50
WH11150176	CC11-056		K926233	53.50	55.00	1.50
WH11150176	CC11-056		K926234	55.00	56.50	1.50
WH11150176	CC11-056		K926235	56.50	58.00	1.50
WH11150176	CC11-056	SRM_GSp4A	K926236			0.00
WH11150176	CC11-056		K926237	58.00	59.50	1.50
WH11150176	CC11-056		K926239	59.50	61.00	1.50
WH11150176	CC11-056		K926240	61.00	62.50	1.50
WH11150176	CC11-056		K926241	62.50	64.00	1.50
WH11150176	CC11-056		K926242	64.00	65.50	1.50
WH11150176	CC11-056		K926243	65.50	67.00	1.50
WH11150176	CC11-056		K926244	67.00	68.50	1.50
WH11150176	CC11-056		K926245	68.50	70.00	1.50
WH11150176	CC11-056		K926246	70.00	71.50	1.50
WH11150176	CC11-056		K926247	71.50	73.00	1.50
WH11150176	CC11-056		K926248	73.00	75.00	2.00
WH11150176	CC11-056		K926249	75.00	76.50	1.50
WH11150176	CC11-056	Blk	K926250			0.00
WH11150176	CC11-056		K926251	76.50	78.00	1.50
WH11150176	CC11-056		K926252	78.00	79.50	1.50
WH11150176	CC11-056		K926253	79.50	81.00	1.50
WH11150176	CC11-056		K926254	81.00	83.00	2.00
WH11150176	CC11-056		K926255	83.00	84.60	1.60
WH11150176	CC11-056		K926256	84.60	86.10	1.50
WH11150176	CC11-056		K926257	86.10	87.20	1.10
WH11150176	CC11-056		K926258	87.20	88.70	1.50
WH11150176	CC11-056		K926259	88.70	90.20	1.50
WH11150176	CC11-056		K926260	90.20	91.70	1.50
WH11150176	CC11-056		K926261	91.70	93.20	1.50
WH11150176	CC11-056		K926262	93.20	94.70	1.50
WH11150176	CC11-056		K926263	94.70	96.00	1.30

Certificate	Hole ID	Sample Code	Sample ID	From (m)	To (m)	Interval (m)
WH11150176	CC11-056		K926264	96.00	97.50	1.50
WH11150176	CC11-056		K926265	97.50	99.00	1.50
WH11150176	CC11-056	1-OFD	K926266	99.00	100.50	1.50
WH11150176	CC11-056	2-FDU	K926267	99.00	100.50	1.50
WH11150176	CC11-056		K926268	100.50	102.00	1.50
WH11150176	CC11-056		K926269	102.00	103.50	1.50
WH11150176	CC11-056		K926270	103.50	105.00	1.50
WH11150176	CC11-056		K926271	105.00	106.50	1.50
WH11150176	CC11-056		K926272	106.50	108.00	1.50
WH11150176	CC11-056		K926273	108.00	109.50	1.50
WH11150176	CC11-056		K926274	109.50	111.00	1.50
WH11150176	CC11-056	SRM_GS8A	K926275			0.00
WH11150176	CC11-056		K926276	111.00	112.50	1.50
WH11150176	CC11-056		K926277	112.50	114.00	1.50
WH11150176	CC11-056		K926278	114.00	115.50	1.50
WH11150176	CC11-056		K926279	115.50	117.00	1.50
WH11150176	CC11-056		K926280	117.00	118.50	1.50
WH11150176	CC11-056		K926281	118.50	120.00	1.50
WH11150176	CC11-056		K926282	120.00	121.50	1.50
WH11150176	CC11-056		K926283	121.50	123.50	2.00
WH11150176	CC11-056		K926284	123.50	125.00	1.50
WH11150176	CC11-056		K926285	125.00	126.50	1.50
WH11150176	CC11-056		K926286	126.50	128.00	1.50
WH11150176	CC11-056		K926287	128.00	129.50	1.50
WH11150176	CC11-056	Blk	K926288			0.00
WH11150176	CC11-056		K926289	129.50	131.00	1.50
WH11150176	CC11-056		K926290	131.00	131.80	0.80
WH11150176	CC11-056		K926291	131.80	133.30	1.50
WH11150176	CC11-056		K926292	133.30	134.80	1.50
WH11150176	CC11-056		K926293	134.80	136.30	1.50
WH11150176	CC11-056		K926294	136.30	137.80	1.50
WH11150176	CC11-056		K926295	137.80	139.30	1.50
WH11150176	CC11-056		K926296	139.30	140.80	1.50
WH11150176	CC11-056	1-OFD	K926297	140.80	142.30	1.50
WH11150176	CC11-056	2-FDU	K926298	140.80	142.30	1.50
WH11150176	CC11-056		K926299	142.30	143.80	1.50
WH11150176	CC11-056		K926300	143.80	145.30	1.50
WH11150176	CC11-056		K926301	145.30	146.80	1.50
WH11150176	CC11-056		K926302	146.80	148.30	1.50
WH11150176	CC11-056		K926303	148.30	149.80	1.50
WH11150176	CC11-056		K926304	149.80	151.30	1.50
WH11150176	CC11-056		K926305	151.30	152.80	1.50
WH11150176	CC11-056	SRM_GS1p5D	K926306			0.00
WH11150176	CC11-056		K926307	152.80	154.30	1.50
WH11150176	CC11-056		K926308	154.30	155.80	1.50
WH11150176	CC11-056		K926309	155.80	157.30	1.50
WH11150176	CC11-056		K926310	157.30	158.80	1.50
WH11150176	CC11-056		K926311	158.80	160.30	1.50
WH11150176	CC11-056		K926312	160.30	161.80	1.50
WH11150176	CC11-056		K926313	161.80	163.30	1.50
WH11150176	CC11-056	1-OFD	K926314	163.30	164.80	1.50
WH11150176	CC11-056	2-FDU	K926315	163.30	164.80	1.50
WH11150176	CC11-056		K926316	164.80	166.30	1.50
WH11150176	CC11-056		K926317	166.30	167.80	1.50
WH11150176	CC11-056		K926318	167.80	169.00	1.20
WH11150176	CC11-056		K926319	169.00	170.50	1.50
WH11150176	CC11-056		K926320	170.50	172.00	1.50
WH11150176	CC11-056		K926321	172.00	173.50	1.50
WH11150176	CC11-056		K926322	173.50	175.10	1.60
WH11150176	CC11-056		K926323	175.10	176.60	1.50
WH11150176	CC11-056		K926324	176.60	178.00	1.40
WH11150176	CC11-056		K926325	178.00	178.75	0.75
WH11150176	CC11-056		K926326	178.75	180.20	1.45
WH11150176	CC11-056		K926327	180.20	181.90	1.70
WH11150176	CC11-056		K926328	181.90	183.40	1.50

Certificate	Hole ID	Sample Code	Sample ID	From (m)	To (m)	Interval (m)
WH11150176	CC11-056		K926329	183.40	184.90	1.50
WH11150176	CC11-056		K926330	184.90	186.50	1.60
WH11150176	CC11-056		K926331	186.50	188.80	2.30
WH11150176	CC11-056	Blk	K926332			0.00
WH11150176	CC11-056		K926333	188.80	189.40	0.60
WH11150176	CC11-056		K926334	189.40	190.90	1.50
WH11150176	CC11-056		K926335	190.90	191.60	0.70
WH11150176	CC11-056		K926336	191.60	192.85	1.25
WH11150176	CC11-056		K926337	192.85	193.90	1.05
WH11150176	CC11-056		K926338	193.90	195.40	1.50
WH11150176	CC11-056		K926339	195.40	196.90	1.50
WH11150176	CC11-056		K926340	196.90	198.40	1.50
WH11150176	CC11-056		K926341	198.40	199.64	1.24
WH11150175	CC11-055		K925853	4.60	6.40	1.80
WH11150175	CC11-055		K925854	6.40	7.90	1.50
WH11150175	CC11-055		K925855	7.90	8.50	0.60
WH11150175	CC11-055		K925856	8.50	10.00	1.50
WH11150175	CC11-055		K925857	10.00	11.50	1.50
WH11150175	CC11-055		K925858	11.50	13.00	1.50
WH11150175	CC11-055		K925859	13.00	14.50	1.50
WH11150175	CC11-055	SRM_GSp4A	K925860			0.00
WH11150175	CC11-055		K925861	14.50	15.50	1.00
WH11150175	CC11-055		K925862	15.50	17.00	1.50
WH11150175	CC11-055		K925863	17.00	18.50	1.50
WH11150175	CC11-055		K925864	18.50	20.00	1.50
WH11150175	CC11-055		K925865	20.00	21.34	1.34
WH11150175	CC11-055	1-OFD	K925866	21.34	22.84	1.50
WH11150175	CC11-055	2-FDU	K925867	21.34	22.84	1.50
WH11150175	CC11-055		K925868	22.84	24.34	1.50
WH11150175	CC11-055		K925869	24.34	25.84	1.50
WH11150175	CC11-055		K925870	25.84	27.34	1.50
WH11150175	CC11-055		K925871	27.34	28.84	1.50
WH11150175	CC11-055		K925872	28.84	30.34	1.50
WH11150175	CC11-055		K925873	30.34	31.84	1.50
WH11150175	CC11-055		K925874	31.84	32.50	0.66
WH11150175	CC11-055		K925875	32.50	34.00	1.50
WH11150175	CC11-055		K925876	34.00	35.50	1.50
WH11150175	CC11-055		K925877	35.50	37.00	1.50
WH11150175	CC11-055		K925878	37.00	38.50	1.50
WH11150175	CC11-055		K925879	38.50	40.00	1.50
WH11150175	CC11-055	Blk	K925880			0.00
WH11150175	CC11-055		K925881	40.00	41.50	1.50
WH11150175	CC11-055		K925882	41.50	43.00	1.50
WH11150175	CC11-055		K925883	43.00	44.50	1.50
WH11150175	CC11-055		K925884	44.50	46.00	1.50
WH11150175	CC11-055		K925885	46.00	47.90	1.90
WH11150175	CC11-055		K925886	47.90	49.40	1.50
WH11150175	CC11-055		K925887	49.40	50.90	1.50
WH11150175	CC11-055		K925888	50.90	52.50	1.60
WH11150175	CC11-055		K925889	52.50	54.00	1.50
WH11150175	CC11-055	1-OFD	K925890	54.00	55.50	1.50
WH11150175	CC11-055	2-FDU	K925891	54.00	55.50	1.50
WH11150175	CC11-055		K925892	55.50	57.00	1.50
WH11150175	CC11-055		K925893	57.00	58.50	1.50
WH11150175	CC11-055		K925894	58.50	60.00	1.50
WH11150175	CC11-055		K925895	60.00	61.50	1.50
WH11150175	CC11-055		K925896	61.50	63.10	1.60
WH11150175	CC11-055		K925897	63.10	64.60	1.50
WH11150175	CC11-055		K925898	64.60	66.80	2.20
WH11150175	CC11-055		K925899	66.80	68.30	1.50
WH11150175	CC11-055		K925900	68.30	69.00	0.70
WH11150175	CC11-055		K925901	69.00	69.70	0.70
WH11150175	CC11-055		K925902	69.70	71.20	1.50
WH11150175	CC11-055		K925903	71.20	72.70	1.50
WH11150175	CC11-055		K925904	72.70	74.20	1.50

Certificate	Hole ID	Sample Code	Sample ID	From (m)	To (m)	Interval (m)
WH11150175	CC11-055		K925905	74.20	75.70	1.50
WH11150175	CC11-055		K925906	75.70	77.20	1.50
WH11150175	CC11-055		K925907	77.20	78.70	1.50
WH11150175	CC11-055	Blk	K925908			0.00
WH11150175	CC11-055		K925909	78.70	80.20	1.50
WH11150175	CC11-055		K925910	80.20	81.70	1.50
WH11150175	CC11-055		K925911	81.70	83.20	1.50
WH11150175	CC11-055		K925912	83.20	84.70	1.50
WH11150175	CC11-055		K925913	84.70	86.20	1.50
WH11150175	CC11-055		K925914	86.20	87.00	0.80
WH11150175	CC11-055		K925915	87.00	88.50	1.50
WH11150175	CC11-055		K925916	88.50	90.00	1.50
WH11150175	CC11-055	SRM_GS8A	K925917			0.00
WH11150175	CC11-055		K925918	90.00	91.50	1.50
WH11150175	CC11-055		K925919	91.50	93.00	1.50
WH11150175	CC11-055		K925920	93.00	94.50	1.50
WH11150175	CC11-055		K925921	94.50	96.00	1.50
WH11150175	CC11-055		K925922	96.00	97.50	1.50
WH11150175	CC11-055		K925923	97.50	99.00	1.50
WH11150175	CC11-055		K925924	99.00	100.50	1.50
WH11150175	CC11-055		K925925	100.50	102.00	1.50
WH11150175	CC11-055		K925926	102.00	103.50	1.50
WH11150175	CC11-055		K925927	103.50	105.00	1.50
WH11150175	CC11-055		K925928	105.00	106.50	1.50
WH11150175	CC11-055		K925929	106.50	108.00	1.50
WH11150175	CC11-055		K925930	108.00	109.50	1.50
WH11150175	CC11-055	SRM_GSp4A	K925931			0.00
WH11150175	CC11-055		K925932	109.50	110.60	1.10
WH11150175	CC11-055		K925933	110.60	112.10	1.50
WH11150175	CC11-055		K925934	112.10	113.60	1.50
WH11150175	CC11-055		K925935	113.60	115.10	1.50
WH11150175	CC11-055		K925936	115.10	116.60	1.50
WH11150175	CC11-055		K925937	116.60	118.10	1.50
WH11150175	CC11-055		K925938	118.10	119.60	1.50
WH11150175	CC11-055	1-OFD	K925939	119.60	121.10	1.50
WH11150175	CC11-055	2-FDU	K925940	119.60	121.10	1.50
WH11150175	CC11-055		K925941	121.10	122.00	0.90
WH11150175	CC11-055		K925942	122.00	123.50	1.50
WH11150175	CC11-055		K925943	123.50	125.00	1.50
WH11150175	CC11-055		K925944	125.00	126.50	1.50
WH11150175	CC11-055		K925945	126.50	128.00	1.50
WH11150175	CC11-055		K925946	128.00	129.50	1.50
WH11150175	CC11-055		K925947	129.50	131.00	1.50
WH11150175	CC11-055		K925948	131.00	132.50	1.50
WH11150175	CC11-055	SRM_GS1H	K925949			0.00
WH11150175	CC11-055		K925950	132.50	134.00	1.50
WH11150175	CC11-055		K925951	134.00	135.50	1.50
WH11150175	CC11-055		K925952	135.50	137.00	1.50
WH11150175	CC11-055		K925953	137.00	138.70	1.70
WH11150175	CC11-055		K925954	138.70	140.20	1.50
WH11150175	CC11-055		K925955	140.20	141.70	1.50
WH11150175	CC11-055		K925956	141.70	143.20	1.50
WH11150175	CC11-055		K925957	143.20	144.70	1.50
WH11150175	CC11-055		K925958	144.70	146.70	2.00
WH11150175	CC11-055		K925959	146.70	148.20	1.50
WH11150175	CC11-055		K925960	148.20	149.70	1.50
WH11150175	CC11-055		K925961	149.70	151.20	1.50
WH11150175	CC11-055	Blk	K925962			0.00
WH11150175	CC11-055		K925963	151.20	152.70	1.50
WH11150175	CC11-055		K925964	152.70	154.40	1.70
WH11150175	CC11-055		K925965	154.40	155.90	1.50
WH11150175	CC11-055		K925966	155.90	157.40	1.50
WH11150175	CC11-055		K925967	157.40	158.90	1.50
WH11150175	CC11-055		K925968	158.90	160.40	1.50
WH11150175	CC11-055		K925969	160.40	161.90	1.50

Certificate	Hole ID	Sample Code	Sample ID	From (m)	To (m)	Interval (m)
WH11150175	CC11-055	1-OFD	K925970	161.90	162.70	0.80
WH11150175	CC11-055	2-FDU	K925971	161.90	162.70	0.80
WH11150175	CC11-055		K925972	162.70	164.20	1.50
WH11150175	CC11-055		K925973	164.20	165.70	1.50
WH11150175	CC11-055		K925974	165.70	167.00	1.30
WH11150175	CC11-055		K925975	167.00	168.90	1.90
WH11150175	CC11-055		K925976	168.90	170.40	1.50
WH11150175	CC11-055		K925977	170.40	171.90	1.50
WH11150175	CC11-055		K925978	171.90	173.40	1.50
WH11150175	CC11-055	Blk	K925979			0.00
WH11150175	CC11-055		K925980	173.40	174.90	1.50
WH11150175	CC11-055		K925981	174.90	176.40	1.50
WH11150175	CC11-055		K925982	176.40	177.90	1.50
WH11150175	CC11-055		K925983	177.90	179.40	1.50
WH11150175	CC11-055		K925984	179.40	180.90	1.50
WH11150175	CC11-055		K925985	180.90	182.40	1.50
WH11150175	CC11-055		K925986	182.40	184.00	1.60
WH11150175	CC11-055		K925987	184.00	185.50	1.50
WH11150175	CC11-055		K925988	185.50	187.00	1.50
WH11150175	CC11-055		K925989	187.00	188.50	1.50
WH11150175	CC11-055		K925990	188.50	190.00	1.50
WH11150175	CC11-055		K925991	190.00	191.50	1.50
WH11150175	CC11-055		K925992	191.50	193.00	1.50
WH11150175	CC11-055	SRM_GS1H	K925993			0.00
WH11150175	CC11-055		K925994	193.00	194.50	1.50
WH11150175	CC11-055		K925995	194.50	196.00	1.50
WH11150175	CC11-055		K925996	196.00	197.50	1.50
WH11150175	CC11-055		K925997	197.50	199.64	2.14
WH11165478	CC11-060		K926775	14.80	16.30	1.50
WH11165478	CC11-060		K926776	16.30	17.80	1.50
WH11165478	CC11-060	1-OFD	K926777	17.80	19.30	1.50
WH11165478	CC11-060	2-FDU	K926778	17.80	19.30	1.50
WH11165478	CC11-060		K926779	19.30	20.80	1.50
WH11165478	CC11-060		K926780	20.80	22.30	1.50
WH11165478	CC11-060		K926781	22.30	23.80	1.50
WH11165478	CC11-060		K926782	23.80	25.30	1.50
WH11165478	CC11-060		K926783	25.30	26.80	1.50
WH11165478	CC11-060		K926784	26.80	28.30	1.50
WH11165478	CC11-060		K926785	28.30	29.80	1.50
WH11165478	CC11-060		K926786	29.80	31.30	1.50
WH11165478	CC11-060	SRM_GSp4A	K926787			0.00
WH11165478	CC11-060		K926788	31.30	32.80	1.50
WH11165478	CC11-060		K926789	32.80	34.30	1.50
WH11165478	CC11-060		K926790	34.30	36.10	1.80
WH11165478	CC11-060		K926791	36.10	37.60	1.50
WH11165478	CC11-060		K926792	37.60	39.10	1.50
WH11165478	CC11-060		K926793	39.10	40.60	1.50
WH11165478	CC11-060		K926794	40.60	42.10	1.50
WH11165478	CC11-060		K926795	42.10	43.60	1.50
WH11165478	CC11-060		K926796	43.60	45.10	1.50
WH11165478	CC11-060		K926798	46.60	48.10	1.50
WH11165478	CC11-060		K926799	48.10	49.60	1.50
WH11165478	CC11-060		K926800	49.60	51.10	1.50
WH11165478	CC11-060	Blk	K926801			0.00
WH11165478	CC11-060		K926802	51.10	52.60	1.50
WH11165478	CC11-060		K926803	52.60	54.10	1.50
WH11165478	CC11-060		K926804	54.10	55.60	1.50
WH11165478	CC11-060		K926805	55.60	57.10	1.50
WH11165478	CC11-060		K926806	57.10	58.60	1.50
WH11165478	CC11-060		K926807	58.60	60.10	1.50
WH11165478	CC11-060		K926808	60.10	61.60	1.50
WH11165478	CC11-060		K926809	61.60	63.10	1.50
WH11165478	CC11-060		K926810	63.10	64.60	1.50
WH11165478	CC11-060		K926811	64.60	66.10	1.50
WH11165478	CC11-060	1-OFD	K926812	66.10	67.60	1.50

Certificate	Hole ID	Sample Code	Sample ID	From (m)	To (m)	Interval (m)
WH11165478	CC11-060	2-FDU	K926813	66.10	67.60	1.50
WH11165478	CC11-060		K926814	67.60	69.10	1.50
WH11165478	CC11-060		K926815	69.10	70.60	1.50
WH11165478	CC11-060		K926816	70.60	72.10	1.50
WH11165478	CC11-060		K926817	72.10	73.60	1.50
WH11165478	CC11-060		K926818	73.60	75.10	1.50
WH11165478	CC11-060		K926819	75.10	76.60	1.50
WH11165478	CC11-060		K926820	76.60	78.10	1.50
WH11165478	CC11-060		K926821	78.10	79.60	1.50
WH11165478	CC11-060	SRM_GS1p5D	K926822			0.00
WH11165478	CC11-060		K926823	79.60	80.60	1.00
WH11165478	CC11-060		K926824	80.60	82.10	1.50
WH11165478	CC11-060		K926825	82.10	83.60	1.50
WH11165478	CC11-060		K926826	83.60	85.10	1.50
WH11165478	CC11-060		K926827	85.10	86.60	1.50
WH11165478	CC11-060		K926828	86.60	88.10	1.50
WH11165478	CC11-060		K926829	88.10	89.60	1.50
WH11165478	CC11-060		K926830	89.60	91.10	1.50
WH11165478	CC11-060		K926831	91.10	92.60	1.50
WH11165478	CC11-060		K926832	92.60	94.10	1.50
WH11165478	CC11-060		K926833	94.10	95.60	1.50
WH11165478	CC11-060		K926834	95.60	97.10	1.50
WH11165478	CC11-060	Blk	K926835			0.00
WH11165478	CC11-060		K926836	97.10	98.60	1.50
WH11165478	CC11-060		K926837	98.60	100.10	1.50
WH11165478	CC11-060		K926838	100.10	101.60	1.50
WH11165478	CC11-060		K926839	101.60	103.10	1.50
WH11165478	CC11-060		K926840	103.10	104.60	1.50
WH11165478	CC11-060		K926841	104.60	106.10	1.50
WH11165478	CC11-060		K926842	106.10	107.60	1.50
WH11165478	CC11-060		K926843	107.60	109.10	1.50
WH11165478	CC11-060		K926844	109.10	110.60	1.50
WH11165478	CC11-060		K926845	110.60	112.10	1.50
WH11165478	CC11-060		K926846	112.10	113.60	1.50
WH11165478	CC11-060		K926847	113.60	115.10	1.50
WH11165478	CC11-060		K926848	115.10	116.60	1.50
WH11165478	CC11-060		K926849	116.60	118.10	1.50
WH11165478	CC11-060	SRM_GSp4A	K926850			0.00
WH11165478	CC11-060		K926851	118.10	119.60	1.50
WH11165478	CC11-060		K926852	119.60	121.10	1.50
WH11165478	CC11-060		K926853	121.10	122.60	1.50
WH11165478	CC11-060		K926854	122.60	124.10	1.50
WH11165478	CC11-060		K926855	124.10	125.00	0.90
WH11147836	CC11-051		K925502	148.20	149.70	1.50
WH11147836	CC11-053		K925561	6.10	7.60	1.50
WH11147836	CC11-053		K925562	7.60	9.10	1.50
WH11147836	CC11-053		K925563	9.10	10.60	1.50
WH11147836	CC11-053		K925564	10.60	11.37	0.77
WH11147836	CC11-053		K925565	11.37	12.46	1.09
WH11147836	CC11-053	Blk	K925566			0.00
WH11147836	CC11-053		K925567	12.46	13.96	1.50
WH11147836	CC11-053		K925568	13.96	15.46	1.50
WH11147836	CC11-053		K925569	15.46	16.96	1.50
WH11147836	CC11-053		K925570	16.96	18.46	1.50
WH11147836	CC11-053		K925571	18.46	19.96	1.50
WH11147836	CC11-053		K925572	19.96	21.46	1.50
WH11147836	CC11-053		K925573	21.46	22.96	1.50
WH11147836	CC11-053		K925574	22.96	24.82	1.86
WH11147836	CC11-053		K925575	24.82	25.60	0.78
WH11147836	CC11-053		K925576	25.60	27.10	1.50
WH11147836	CC11-053	1-OFD	K925577	27.10	28.60	1.50
WH11147836	CC11-053	2-FDU	K925578	27.10	28.60	1.50
WH11147836	CC11-053		K925579	28.60	30.10	1.50
WH11147836	CC11-053		K925580	30.10	31.60	1.50
WH11147836	CC11-053		K925581	31.60	33.10	1.50

Certificate	Hole ID	Sample Code	Sample ID	From (m)	To (m)	Interval (m)
WH11147836	CC11-053		K925582	33.10	34.60	1.50
WH11147836	CC11-053		K925583	34.60	36.10	1.50
WH11147836	CC11-053		K925584	36.10	37.60	1.50
WH11147836	CC11-053		K925585	37.60	39.10	1.50
WH11147836	CC11-053		K925586	39.10	40.60	1.50
WH11147836	CC11-053		K925587	40.60	42.10	1.50
WH11147836	CC11-053		K925588	42.10	43.60	1.50
WH11147836	CC11-053		K925589	43.60	45.10	1.50
WH11147836	CC11-053	SRM_GS1p5D	K925590			0.00
WH11147836	CC11-053		K925591	45.10	46.60	1.50
WH11147836	CC11-053		K925592	46.60	47.80	1.20
WH11147836	CC11-053		K925593	47.80	48.80	1.00
WH11147836	CC11-053		K925594	48.80	50.30	1.50
WH11147836	CC11-053		K925595	50.30	51.80	1.50
WH11147836	CC11-053		K925596	51.80	53.00	1.20
WH11147836	CC11-053		K925597	53.00	54.50	1.50
WH11147836	CC11-053		K925598	54.50	56.00	1.50
WH11147836	CC11-053		K925599	56.00	57.50	1.50
WH11147836	CC11-053	1-OFD	K925600	57.50	59.00	1.50
WH11147836	CC11-053	2-FDU	K925601	57.50	59.00	1.50
WH11147836	CC11-053		K925603	60.50	62.00	1.50
WH11147836	CC11-053		K925604	62.00	63.50	1.50
WH11147836	CC11-053		K925605	63.50	65.00	1.50
WH11147836	CC11-053		K925606	65.00	66.50	1.50
WH11147836	CC11-053		K925607	66.50	68.00	1.50
WH11147836	CC11-053		K925608	68.00	69.00	1.00
WH11147836	CC11-053		K925609	69.00	70.00	1.00
WH11147836	CC11-053		K925610	70.00	71.00	1.00
WH11147836	CC11-053		K925611	71.00	72.50	1.50
WH11147836	CC11-053		K925612	72.50	74.00	1.50
WH11147836	CC11-053	Blk	K925613			0.00
WH11147836	CC11-053		K925614	74.00	75.50	1.50
WH11147836	CC11-053		K925615	75.50	77.00	1.50
WH11147836	CC11-053		K925616	77.00	78.50	1.50
WH11147836	CC11-053		K925617	78.50	80.00	1.50
WH11147836	CC11-053		K925618	80.00	81.50	1.50
WH11147836	CC11-053		K925619	81.50	83.00	1.50
WH11147836	CC11-053		K925620	83.00	84.50	1.50
WH11147836	CC11-053		K925621	84.50	86.00	1.50
WH11147836	CC11-053		K925622	86.00	87.50	1.50
WH11147836	CC11-053		K925623	87.50	89.00	1.50
WH11147836	CC11-053		K925624	89.00	90.50	1.50
WH11147836	CC11-053	SRM_GSp4A	K925625			0.00
WH11147836	CC11-053		K925626	91.50	92.00	0.50
WH11147836	CC11-053		K925627	92.00	93.50	1.50
WH11147836	CC11-053		K925628	93.50	95.00	1.50
WH11147836	CC11-053		K925629	95.00	96.50	1.50
WH11147836	CC11-053		K925630	96.50	98.00	1.50
WH11147836	CC11-053		K925631	98.00	99.50	1.50
WH11147836	CC11-053		K925632	99.50	101.00	1.50
WH11147836	CC11-053		K925633	101.00	102.50	1.50
WH11147836	CC11-053		K925634	102.50	104.00	1.50
WH11147836	CC11-053		K925635	104.00	105.45	1.45
WH11147836	CC11-053	1-OFD	K925636	105.45	107.00	1.55
WH11147836	CC11-053	2-FDU	K925637	105.45	107.00	1.55
WH11147836	CC11-053		K925638	107.00	108.50	1.50
WH11147836	CC11-053		K925639	108.50	110.00	1.50
WH11147836	CC11-053		K925640	110.00	111.50	1.50
WH11147836	CC11-053		K925641	111.50	113.00	1.50
WH11147836	CC11-053		K925642	113.00	114.50	1.50
WH11147836	CC11-053		K925643	114.50	116.00	1.50
WH11147836	CC11-053		K925644	116.00	117.50	1.50
WH11147836	CC11-053		K925645	117.50	119.00	1.50
WH11147836	CC11-053		K925646	119.00	120.50	1.50
WH11147836	CC11-053		K925647	120.50	122.00	1.50

Certificate	Hole ID	Sample Code	Sample ID	From (m)	To (m)	Interval (m)
WH11147836	CC11-053		K925648	122.00	123.50	1.50
WH11147836	CC11-053	Blk	K925649			0.00
WH11147836	CC11-053		K925650	123.50	125.00	1.50
WH11147836	CC11-053		K925651	125.00	126.50	1.50
WH11147836	CC11-053		K925652	126.50	128.00	1.50
WH11147836	CC11-053		K925653	128.00	129.50	1.50
WH11147836	CC11-053		K925654	129.50	131.00	1.50
WH11147836	CC11-053		K925655	131.00	132.50	1.50
WH11147836	CC11-053		K925656	132.50	134.00	1.50
WH11147836	CC11-053		K925657	134.00	135.50	1.50
WH11147836	CC11-053		K925658	135.50	137.00	1.50
WH11147836	CC11-053		K925659	137.00	138.50	1.50
WH11147836	CC11-053		K925660	138.50	140.00	1.50
WH11147836	CC11-053	SRM_GS1p5D	K925661			0.00
WH11147836	CC11-053		K925662	140.00	141.50	1.50
WH11147836	CC11-053		K925663	141.50	143.00	1.50
WH11147836	CC11-053		K925664	143.00	144.50	1.50
WH11147836	CC11-053		K925665	144.50	146.00	1.50
WH11147836	CC11-053		K925666	146.00	147.00	1.00
WH11147836	CC11-053		K925667	147.00	148.50	1.50
WH11147836	CC11-053		K925668	148.50	150.00	1.50
WH11147836	CC11-053		K925669	150.00	151.50	1.50
WH11147836	CC11-053		K925670	151.50	153.00	1.50
WH11147836	CC11-053		K925671	153.00	154.50	1.50
WH11147836	CC11-053	1-OFD	K925672	154.50	156.00	1.50
WH11147836	CC11-053	2-FDU	K925673	154.50	156.00	1.50
WH11147836	CC11-053		K925674	156.00	157.50	1.50
WH11147836	CC11-053		K925675	157.50	159.00	1.50
WH11147836	CC11-053		K925676	159.00	160.50	1.50
WH11147836	CC11-053		K925677	160.50	162.00	1.50
WH11147836	CC11-053		K925678	162.00	163.50	1.50
WH11147836	CC11-053		K925679	163.50	165.00	1.50
WH11147836	CC11-053		K925680	165.00	166.50	1.50
WH11147836	CC11-053		K925681	166.50	168.00	1.50
WH11147836	CC11-053		K925682	168.00	169.50	1.50
WH11147836	CC11-053		K925683	169.50	171.00	1.50
WH11147836	CC11-053		K925684	171.00	172.50	1.50
WH11147836	CC11-053	Blk	K925685			0.00
WH11147836	CC11-053		K925686	172.50	174.00	1.50
WH11147836	CC11-053		K925687	174.00	175.50	1.50
WH11147836	CC11-053		K925688	175.50	177.00	1.50
WH11147836	CC11-053		K925689	177.00	178.50	1.50
WH11147836	CC11-053		K925690	178.50	180.00	1.50
WH11147836	CC11-053		K925691	180.00	181.50	1.50
WH11147836	CC11-053		K925692	181.50	183.00	1.50
WH11147836	CC11-053		K925693	183.00	184.50	1.50
WH11147836	CC11-053		K925694	184.50	186.30	1.80
WH11147836	CC11-053		K925695	186.30	187.50	1.20
WH11147836	CC11-053		K925696	187.50	189.00	1.50
WH11147836	CC11-053	SRM_GS1H	K925697			0.00
WH11147836	CC11-053		K925698	189.00	190.50	1.50
WH11147836	CC11-053		K925699	190.50	192.00	1.50
WH11147836	CC11-053		K925700	192.00	193.50	1.50
WH11147836	CC11-053		K925701	193.50	195.00	1.50
WH11147836	CC11-053		K925702	195.00	196.50	1.50
WH11147836	CC11-053		K925703	196.50	198.00	1.50
WH11147836	CC11-053		K925704	198.00	199.64	1.64
WH11170916	CC11-059		K926724	130.60	132.10	1.50
WH11170916	CC11-059		K926725	132.10	133.60	1.50
WH11170916	CC11-059		K926726	133.60	135.10	1.50
WH11170916	CC11-059		K926727	135.10	136.60	1.50
WH11170916	CC11-059		K926728	136.60	138.10	1.50
WH11170916	CC11-059		K926729	138.10	139.60	1.50
WH11170916	CC11-059		K926730	139.60	141.10	1.50
WH11170916	CC11-059		K926731	141.10	142.60	1.50

Certificate	Hole ID	Sample Code	Sample ID	From (m)	To (m)	Interval (m)
WH11170916	CC11-059		K926732	142.60	144.10	1.50
WH11170916	CC11-059		K926733	144.10	145.60	1.50
WH11170916	CC11-059		K926734	145.60	147.10	1.50
WH11170916	CC11-059	SRM_GSp4A	K926735			0.00
WH11170916	CC11-059		K926736	147.10	148.60	1.50
WH11170916	CC11-059		K926737	148.60	150.10	1.50
WH11170916	CC11-059		K926738	150.10	151.60	1.50
WH11170916	CC11-059		K926739	151.60	153.10	1.50
WH11170916	CC11-059		K926740	153.10	154.60	1.50
WH11170916	CC11-059		K926741	154.60	156.10	1.50
WH11170916	CC11-059		K926742	156.10	157.60	1.50
WH11170916	CC11-059		K926743	157.60	159.10	1.50
WH11170916	CC11-059	Blk	K926744			0.00
WH11170916	CC11-059		K926745	159.10	160.60	1.50
WH11170916	CC11-059		K926746	160.60	162.10	1.50
WH11170916	CC11-059		K926747	162.10	163.60	1.50
WH11170916	CC11-059		K926748	163.60	165.10	1.50
WH11170916	CC11-059		K926749	165.10	166.60	1.50
WH11170916	CC11-059		K926750	166.60	168.10	1.50
WH11170916	CC11-059	SRM_GSp4A	K926751			0.00
WH11170916	CC11-059		K926752	168.10	169.60	1.50
WH11170916	CC11-059		K926753	169.60	171.10	1.50
WH11170916	CC11-059		K926754	171.10	172.60	1.50
WH11170916	CC11-059		K926755	172.60	174.10	1.50
WH11170916	CC11-059		K926756	174.10	175.60	1.50
WH11170916	CC11-059		K926757	175.60	177.10	1.50
WH11170916	CC11-059		K926758	177.10	178.60	1.50
WH11170916	CC11-059		K926760	180.10	181.60	1.50
WH11170916	CC11-059		K926761	181.60	183.10	1.50
WH11170916	CC11-059		K926762	183.10	184.60	1.50
WH11170916	CC11-059	1-OFD	K926763	184.60	186.10	1.50
WH11170916	CC11-059	2-FDU	K926764	184.60	186.10	1.50
WH11170916	CC11-059		K926765	186.10	187.60	1.50
WH11170916	CC11-059		K926766	187.60	189.10	1.50
WH11170916	CC11-059		K926767	189.10	190.60	1.50
WH11170916	CC11-059		K926768	190.60	192.10	1.50
WH11170916	CC11-059		K926769	192.10	193.60	1.50
WH11170916	CC11-059		K926770	193.60	195.10	1.50
WH11170916	CC11-059		K926771	195.10	196.60	1.50
WH11170916	CC11-059		K926772	196.60	198.10	1.50
WH11170916	CC11-059		K926773	198.10	199.60	1.50
WH11153517	CC11-058		K926491	4.57	6.00	1.43
WH11153517	CC11-058		K926492	6.00	7.50	1.50
WH11153517	CC11-058		K926493	7.50	9.00	1.50
WH11153517	CC11-058		K926494	9.00	10.50	1.50
WH11153517	CC11-058	SRM_GS1H	K926495			0.00
WH11153517	CC11-058		K926496	10.50	12.00	1.50
WH11153517	CC11-058		K926497	12.00	13.50	1.50
WH11153517	CC11-058		K926498	13.50	15.00	1.50
WH11153517	CC11-058		K926499	15.00	16.50	1.50
WH11153517	CC11-058		K926500	16.50	17.50	1.00
WH11153517	CC11-058	Blk	K926501			0.00
WH11153517	CC11-058		K926502	17.50	19.00	1.50
WH11153517	CC11-058		K926503	19.00	20.50	1.50
WH11153517	CC11-058		K926504	20.50	22.30	1.80
WH11153517	CC11-058		K926505	22.30	23.80	1.50
WH11153517	CC11-058		K926506	23.80	25.30	1.50
WH11153517	CC11-058		K926507	25.30	26.80	1.50
WH11153517	CC11-058		K926508	26.80	28.30	1.50
WH11153517	CC11-058		K926509	28.30	29.80	1.50
WH11153517	CC11-058		K926510	29.80	31.30	1.50
WH11153517	CC11-058		K926511	31.30	32.80	1.50
WH11153517	CC11-058		K926512	32.80	33.45	0.65
WH11153517	CC11-058		K926513	33.45	34.95	1.50
WH11153517	CC11-058		K926514	34.95	35.95	1.00

Certificate	Hole ID	Sample Code	Sample ID	From (m)	To (m)	Interval (m)
WH11153517	CC11-058		K926515	35.95	37.45	1.50
WH11153517	CC11-058		K926516	37.45	38.95	1.50
WH11153517	CC11-058		K926517	38.95	40.70	1.75
WH11153517	CC11-058		K926518	40.70	42.20	1.50
WH11153517	CC11-058	1-OFD	K926519	42.20	43.70	1.50
WH11153517	CC11-058	2-FDU	K926520	42.20	43.70	1.50
WH11153517	CC11-058		K926521	43.70	44.90	1.20
WH11153517	CC11-058		K926522	44.90	46.40	1.50
WH11153517	CC11-058		K926523	46.40	47.90	1.50
WH11153517	CC11-058		K926524	47.90	49.40	1.50
WH11153517	CC11-058		K926525	49.40	50.90	1.50
WH11153517	CC11-058		K926526	50.90	52.50	1.60
WH11153517	CC11-058		K926527	52.50	54.00	1.50
WH11153517	CC11-058		K926528	54.00	55.50	1.50
WH11153517	CC11-058		K926529	55.50	57.00	1.50
WH11153517	CC11-058	Blk	K926530			0.00
WH11153517	CC11-058		K926531	57.00	58.50	1.50
WH11153517	CC11-058		K926532	58.50	60.50	2.00
WH11153517	CC11-058		K926533	60.50	62.00	1.50
WH11153517	CC11-058		K926534	62.00	64.00	2.00
WH11153517	CC11-058		K926535	64.00	66.00	2.00
WH11153517	CC11-058		K926536	66.00	67.50	1.50
WH11153517	CC11-058		K926537	67.50	69.00	1.50
WH11153517	CC11-058		K926538	69.00	70.50	1.50
WH11153517	CC11-058	1-OFD	K926539	70.50	72.00	1.50
WH11153517	CC11-058	2-FDU	K926540	70.50	72.00	1.50
WH11153517	CC11-058		K926541	72.00	73.50	1.50
WH11153517	CC11-058		K926542	73.50	75.00	1.50
WH11153517	CC11-058		K926543	75.00	76.50	1.50
WH11153517	CC11-058		K926544	76.50	78.00	1.50
WH11153517	CC11-058		K926545	78.00	79.50	1.50
WH11153517	CC11-058		K926546	79.50	81.00	1.50
WH11153517	CC11-058		K926547	81.00	82.00	1.00
WH11153517	CC11-058		K926548	82.00	83.50	1.50
WH11153517	CC11-058		K926549	83.50	85.00	1.50
WH11153517	CC11-058		K926550	85.00	86.50	1.50
WH11153517	CC11-058		K926551	86.50	88.00	1.50
WH11153517	CC11-058	SRM_GS1p5D	K926552			0.00
WH11153517	CC11-058		K926553	88.00	89.50	1.50
WH11153517	CC11-058		K926554	89.50	91.00	1.50
WH11153517	CC11-058		K926555	91.00	92.50	1.50
WH11153517	CC11-058		K926556	92.50	94.00	1.50
WH11153517	CC11-058		K926557	94.00	95.50	1.50
WH11153517	CC11-058		K926558	95.50	97.00	1.50
WH11153517	CC11-058		K926559	97.00	98.50	1.50
WH11153517	CC11-058		K926560	98.50	100.00	1.50
WH11153517	CC11-058		K926561	100.00	101.50	1.50
WH11153517	CC11-058		K926562	101.50	103.00	1.50
WH11153517	CC11-058		K926563	103.00	104.50	1.50
WH11153517	CC11-058		K926564	104.50	106.00	1.50
WH11153517	CC11-058	SRM_GSp4A	K926565			0.00
WH11153517	CC11-058		K926566	106.00	107.50	1.50
WH11153517	CC11-058		K926567	107.50	109.00	1.50
WH11153517	CC11-058		K926568	109.00	110.50	1.50
WH11153517	CC11-058		K926569	110.50	112.00	1.50
WH11153517	CC11-058		K926570	112.00	113.50	1.50
WH11153517	CC11-058		K926571	113.50	115.00	1.50
WH11153517	CC11-058		K926572	115.00	116.50	1.50
WH11153517	CC11-058	1-OFD	K926573	116.50	118.00	1.50
WH11153517	CC11-058	2-FDU	K926574	116.50	118.00	1.50
WH11153517	CC11-058		K926575	118.00	119.50	1.50
WH11153517	CC11-058		K926576	119.50	121.00	1.50
WH11153517	CC11-058		K926577	121.00	122.50	1.50
WH11153517	CC11-058		K926578	122.50	124.00	1.50
WH11153517	CC11-058		K926579	124.00	125.50	1.50

Certificate	Hole ID	Sample Code	Sample ID	From (m)	To (m)	Interval (m)
WH11153517	CC11-058		K926580	125.50	127.00	1.50
WH11153517	CC11-058		K926581	127.00	128.50	1.50
WH11153517	CC11-058	SRM_GS1H	K926582			0.00
WH11153517	CC11-058		K926583	128.50	130.00	1.50
WH11153517	CC11-058		K926584	130.00	131.50	1.50
WH11153517	CC11-058		K926585	131.50	133.00	1.50
WH11153517	CC11-058		K926586	133.00	134.50	1.50
WH11153517	CC11-058		K926587	134.50	136.00	1.50
WH11153517	CC11-058		K926588	136.00	137.00	1.00
WH11153517	CC11-058		K926589	137.00	138.50	1.50
WH11153517	CC11-058		K926590	138.50	139.80	1.30
WH11153517	CC11-058		K926591	139.80	141.30	1.50
WH11153517	CC11-058		K926592	141.30	142.80	1.50
WH11153517	CC11-058		K926593	142.80	144.30	1.50
WH11153517	CC11-058		K926594	144.30	145.80	1.50
WH11153517	CC11-058	Blk	K926595			0.00
WH11153517	CC11-058		K926596	145.80	147.30	1.50
WH11153517	CC11-058		K926597	147.30	148.80	1.50
WH11153517	CC11-058		K926598	148.80	150.30	1.50
WH11153517	CC11-058		K926599	150.30	151.80	1.50
WH11153517	CC11-058		K926600	151.80	153.30	1.50
WH11153517	CC11-058		K926601	153.30	154.80	1.50
WH11153517	CC11-058		K926602	154.80	156.30	1.50
WH11153517	CC11-058		K926603	156.30	157.80	1.50
WH11153517	CC11-058		K926604	157.80	159.30	1.50
WH11153517	CC11-058		K926605	159.30	160.00	0.70
WH11153517	CC11-058		K926606	160.00	161.50	1.50
WH11153517	CC11-058		K926607	161.50	163.00	1.50
WH11153517	CC11-058		K926608	163.00	164.00	1.00
WH11153517	CC11-058	SRM_GSp4A	K926609			0.00
WH11153517	CC11-058		K926610	164.00	165.50	1.50
WH11153517	CC11-058		K926611	165.50	167.00	1.50
WH11153517	CC11-058		K926612	167.00	168.50	1.50
WH11153517	CC11-058		K926613	168.50	170.00	1.50
WH11153517	CC11-058		K926614	170.00	171.50	1.50
WH11153517	CC11-058		K926615	171.50	173.00	1.50
WH11153517	CC11-058		K926616	173.00	174.50	1.50
WH11153517	CC11-058		K926617	174.50	176.00	1.50
WH11153517	CC11-058	1-OFD	K926618	176.00	177.50	1.50
WH11153517	CC11-058	2-FDU	K926619	176.00	177.50	1.50
WH11153517	CC11-058		K926620	177.50	179.00	1.50
WH11153517	CC11-058		K926621	179.00	180.50	1.50
WH11153517	CC11-058		K926622	180.50	182.00	1.50
WH11153517	CC11-058		K926623	182.00	183.50	1.50
WH11153517	CC11-058		K926624	183.50	185.00	1.50
WH11153517	CC11-058		K926625	185.00	186.80	1.80
WH11153517	CC11-058		K926626	186.80	188.30	1.50
WH11153517	CC11-058		K926627	188.30	189.80	1.50
WH11153517	CC11-058		K926628	189.80	191.20	1.40
WH11153517	CC11-058		K926629	191.20	192.70	1.50
WH11153517	CC11-058	Blk	K926630			0.00
WH11153517	CC11-058		K926631	192.70	194.20	1.50
WH11153517	CC11-058		K926632	194.20	195.07	0.87
WH11153516	CC11-057		K926342	3.05	4.55	1.50
WH11153516	CC11-057		K926343	4.55	6.05	1.50
WH11153516	CC11-057		K926344	6.05	7.55	1.50
WH11153516	CC11-057	Blk	K926345			0.00
WH11153516	CC11-057		K926346	7.55	9.05	1.50
WH11153516	CC11-057		K926347	9.05	10.55	1.50
WH11153516	CC11-057		K926348	10.55	12.05	1.50
WH11153516	CC11-057		K926349	12.05	13.55	1.50
WH11153516	CC11-057		K926350	13.55	15.05	1.50
WH11153516	CC11-057		K926351	15.05	16.55	1.50
WH11153516	CC11-057		K926352	16.55	18.05	1.50
WH11153516	CC11-057		K926353	18.05	19.55	1.50

Certificate	Hole ID	Sample Code	Sample ID	From (m)	To (m)	Interval (m)
WH11153516	CC11-057		K926354	19.55	21.05	1.50
WH11153516	CC11-057		K926355	21.05	22.55	1.50
WH11153516	CC11-057		K926356	22.55	24.05	1.50
WH11153516	CC11-057		K926357	24.05	25.55	1.50
WH11153516	CC11-057		K926358	25.55	27.05	1.50
WH11153516	CC11-057		K926359	27.05	28.55	1.50
WH11153516	CC11-057		K926360	28.55	30.05	1.50
WH11153516	CC11-057		K926361	30.05	31.55	1.50
WH11153516	CC11-057		K926362	31.55	33.05	1.50
WH11153516	CC11-057	SRM_GS8A	K926363			0.00
WH11153516	CC11-057		K926364	33.05	34.75	1.70
WH11153516	CC11-057		K926365	34.75	36.25	1.50
WH11153516	CC11-057		K926366	36.25	37.00	0.75
WH11153516	CC11-057		K926367	37.00	38.50	1.50
WH11153516	CC11-057		K926368	38.50	40.00	1.50
WH11153516	CC11-057		K926369	40.00	41.50	1.50
WH11153516	CC11-057	1-OFD	K926370	41.50	43.00	1.50
WH11153516	CC11-057	2-FDU	K926371	41.50	43.00	1.50
WH11153516	CC11-057		K926372	43.00	44.50	1.50
WH11153516	CC11-057		K926373	44.50	46.00	1.50
WH11153516	CC11-057		K926374	46.00	47.50	1.50
WH11153516	CC11-057		K926375	47.50	49.00	1.50
WH11153516	CC11-057		K926376	49.00	50.50	1.50
WH11153516	CC11-057		K926377	50.50	52.00	1.50
WH11153516	CC11-057		K926378	52.00	53.50	1.50
WH11153516	CC11-057	SRM_GS5F	K926379			0.00
WH11153516	CC11-057		K926380	53.50	55.00	1.50
WH11153516	CC11-057		K926381	55.00	56.50	1.50
WH11153516	CC11-057		K926382	56.50	58.00	1.50
WH11153516	CC11-057		K926383	58.00	59.50	1.50
WH11153516	CC11-057		K926384	59.50	61.00	1.50
WH11153516	CC11-057		K926385	61.00	62.50	1.50
WH11153516	CC11-057		K926386	62.50	64.00	1.50
WH11153516	CC11-057		K926387	64.00	65.50	1.50
WH11153516	CC11-057		K926388	65.50	66.15	0.65
WH11153516	CC11-057		K926389	66.15	67.65	1.50
WH11153516	CC11-057	Blk	K926390			0.00
WH11153516	CC11-057		K926391	67.65	69.15	1.50
WH11153516	CC11-057		K926392	69.15	70.65	1.50
WH11153516	CC11-057		K926393	70.65	72.15	1.50
WH11153516	CC11-057		K926394	72.15	73.20	1.05
WH11153516	CC11-057		K926395	73.20	74.70	1.50
WH11153516	CC11-057		K926396	74.70	76.20	1.50
WH11153516	CC11-057		K926397	76.20	77.70	1.50
WH11153516	CC11-057		K926398	77.70	79.20	1.50
WH11153516	CC11-057		K926399	79.20	79.95	0.75
WH11153516	CC11-057		K926400	79.95	81.25	1.30
WH11153516	CC11-057		K926401	81.25	82.75	1.50
WH11153516	CC11-057		K926402	82.75	84.25	1.50
WH11153516	CC11-057		K926403	84.25	85.75	1.50
WH11153516	CC11-057		K926404	85.75	87.25	1.50
WH11153516	CC11-057		K926405	87.25	88.75	1.50
WH11153516	CC11-057	1-OFD	K926406	88.75	90.25	1.50
WH11153516	CC11-057	2-FDU	K926407	88.75	90.25	1.50
WH11153516	CC11-057		K926408	90.25	91.75	1.50
WH11153516	CC11-057		K926409	91.75	93.25	1.50
WH11153516	CC11-057		K926410	93.25	94.75	1.50
WH11153516	CC11-057		K926411	94.75	96.25	1.50
WH11153516	CC11-057		K926412	96.25	97.75	1.50
WH11153516	CC11-057		K926413	97.75	99.25	1.50
WH11153516	CC11-057		K926414	99.25	100.75	1.50
WH11153516	CC11-057		K926415	100.75	102.25	1.50
WH11153516	CC11-057		K926416	102.25	103.75	1.50
WH11153516	CC11-057		K926417	103.75	105.25	1.50
WH11153516	CC11-057		K926418	105.25	106.75	1.50

Certificate	Hole ID	Sample Code	Sample ID	From (m)	To (m)	Interval (m)
WH11153516	CC11-057		K926419	106.75	108.00	1.25
WH11153516	CC11-057		K926420	108.00	109.50	1.50
WH11153516	CC11-057	1-OFD	K926421	109.50	111.00	1.50
WH11153516	CC11-057	2-FDU	K926422	109.50	111.00	1.50
WH11153516	CC11-057		K926423	111.00	113.00	2.00
WH11153516	CC11-057		K926424	113.00	114.50	1.50
WH11153516	CC11-057		K926425	114.50	116.00	1.50
WH11153516	CC11-057		K926426	116.00	117.50	1.50
WH11153516	CC11-057		K926427	117.50	119.00	1.50
WH11153516	CC11-057		K926428	119.00	120.50	1.50
WH11153516	CC11-057		K926429	120.50	122.00	1.50
WH11153516	CC11-057		K926430	122.00	123.50	1.50
WH11153516	CC11-057		K926431	123.50	125.00	1.50
WH11153516	CC11-057	SRM_GS1p5D	K926432			0.00
WH11153516	CC11-057		K926433	125.00	126.50	1.50
WH11153516	CC11-057		K926434	126.50	128.00	1.50
WH11153516	CC11-057		K926435	128.00	129.50	1.50
WH11153516	CC11-057		K926436	129.50	131.00	1.50
WH11153516	CC11-057		K926437	131.00	132.50	1.50
WH11153516	CC11-057		K926438	132.50	134.00	1.50
WH11153516	CC11-057		K926439	134.00	135.00	1.00
WH11153516	CC11-057		K926440	135.00	136.50	1.50
WH11153516	CC11-057	Blk	K926441			0.00
WH11153516	CC11-057		K926442	136.50	138.00	1.50
WH11153516	CC11-057		K926443	138.00	139.50	1.50
WH11153516	CC11-057		K926444	139.50	141.00	1.50
WH11153516	CC11-057		K926445	141.00	142.50	1.50
WH11153516	CC11-057		K926446	142.50	144.00	1.50
WH11153516	CC11-057	1-OFD	K926447	144.00	145.50	1.50
WH11153516	CC11-057	2-FDU	K926448	144.00	145.50	1.50
WH11153516	CC11-057		K926449	145.50	147.00	1.50
WH11153516	CC11-057		K926450	147.00	148.50	1.50
WH11153516	CC11-057		K926451	148.50	150.00	1.50
WH11153516	CC11-057		K926452	150.00	151.00	1.00
WH11153516	CC11-057		K926453	151.00	152.50	1.50
WH11153516	CC11-057		K926454	152.50	154.00	1.50
WH11153516	CC11-057		K926455	154.00	155.50	1.50
WH11153516	CC11-057		K926456	155.50	156.75	1.25
WH11153516	CC11-057		K926457	156.75	158.00	1.25
WH11153516	CC11-057	SRM_GS1H	K926458			0.00
WH11153516	CC11-057		K926459	158.00	159.50	1.50
WH11153516	CC11-057		K926460	159.50	161.00	1.50
WH11153516	CC11-057		K926461	161.00	162.50	1.50
WH11153516	CC11-057		K926462	162.50	164.00	1.50
WH11153516	CC11-057		K926463	164.00	165.50	1.50
WH11153516	CC11-057		K926464	165.50	167.00	1.50
WH11153516	CC11-057		K926465	167.00	168.50	1.50
WH11153516	CC11-057		K926466	168.50	170.00	1.50
WH11153516	CC11-057		K926467	170.00	171.50	1.50
WH11153516	CC11-057		K926468	171.50	173.00	1.50
WH11153516	CC11-057		K926469	173.00	174.50	1.50
WH11153516	CC11-057	Blk	K926470			0.00
WH11153516	CC11-057		K926471	174.50	176.00	1.50
WH11153516	CC11-057		K926472	176.00	177.50	1.50
WH11153516	CC11-057		K926473	177.50	179.00	1.50
WH11153516	CC11-057		K926474	179.00	180.50	1.50
WH11153516	CC11-057		K926475	180.50	182.00	1.50
WH11153516	CC11-057		K926476	182.00	183.00	1.00
WH11153516	CC11-057		K926477	183.00	184.50	1.50
WH11153516	CC11-057		K926478	184.50	186.00	1.50
WH11153516	CC11-057		K926479	186.00	187.50	1.50
WH11153516	CC11-057		K926480	187.50	188.00	0.50
WH11153516	CC11-057		K926481	188.00	188.80	0.80
WH11153516	CC11-057		K926482	188.80	190.30	1.50
WH11153516	CC11-057	SRM_GSp4A	K926483			0.00

Certificate	Hole ID	Sample Code	Sample ID	From (m)	To (m)	Interval (m)
WH11153516	CC11-057		K926484	190.30	191.80	1.50
WH11153516	CC11-057		K926485	191.80	193.30	1.50
WH11153516	CC11-057		K926486	193.30	194.50	1.20
WH11153516	CC11-057		K926487	194.50	195.90	1.40
WH11153516	CC11-057		K926488	195.90	197.40	1.50
WH11153516	CC11-057		K926489	197.40	198.90	1.50
WH11153516	CC11-057		K926490	198.90	200.00	1.10
WH11153518	CC11-059		K926633	6.10	7.60	1.50
WH11153518	CC11-059		K926634	7.60	9.10	1.50
WH11153518	CC11-059		K926635	9.10	10.60	1.50
WH11153518	CC11-059	Blk	K926636			0.00
WH11153518	CC11-059		K926637	10.60	12.10	1.50
WH11153518	CC11-059		K926638	12.10	13.60	1.50
WH11153518	CC11-059		K926639	13.60	15.10	1.50
WH11153518	CC11-059		K926640	15.10	16.60	1.50
WH11153518	CC11-059		K926641	16.60	18.10	1.50
WH11153518	CC11-059		K926642	18.10	19.60	1.50
WH11153518	CC11-059		K926643	19.60	21.10	1.50
WH11153518	CC11-059		K926644	21.10	22.60	1.50
WH11153518	CC11-059		K926645	22.60	24.10	1.50
WH11153518	CC11-059	1-OFD	K926646	24.10	25.60	1.50
WH11153518	CC11-059	2-FDU	K926647	24.10	25.60	1.50
WH11153518	CC11-059		K926648	25.60	27.10	1.50
WH11153518	CC11-059		K926649	27.10	28.60	1.50
WH11153518	CC11-059		K926650	28.60	30.10	1.50
WH11153518	CC11-059		K926651	30.10	31.60	1.50
WH11153518	CC11-059		K926652	31.60	33.00	1.40
WH11153518	CC11-059		K926653	33.00	34.50	1.50
WH11153518	CC11-059		K926654	34.50	36.00	1.50
WH11153518	CC11-059		K926655	36.00	37.50	1.50
WH11153518	CC11-059		K926656	37.50	39.00	1.50
WH11153518	CC11-059		K926657	39.00	40.50	1.50
WH11153518	CC11-059		K926658	40.50	41.90	1.40
WH11153518	CC11-059		K926659	41.90	44.00	2.10
WH11153518	CC11-059		K926660	44.00	45.50	1.50
WH11153518	CC11-059		K926661	45.50	47.00	1.50
WH11153518	CC11-059		K926662	47.00	48.50	1.50
WH11153518	CC11-059	SRM_GS1p5D	K926663			0.00
WH11153518	CC11-059		K926664	48.50	50.00	1.50
WH11153518	CC11-059		K926665	50.00	51.90	1.90
WH11153518	CC11-059		K926666	51.90	53.40	1.50
WH11153518	CC11-059		K926667	53.40	54.90	1.50
WH11153518	CC11-059		K926668	54.90	56.40	1.50
WH11153518	CC11-059	1-OFD	K926669	56.40	57.90	1.50
WH11153518	CC11-059	2-FDU	K926670	56.40	57.90	1.50
WH11153518	CC11-059		K926671	57.90	59.40	1.50
WH11153518	CC11-059		K926672	59.40	60.90	1.50
WH11153518	CC11-059		K926673	60.90	62.40	1.50
WH11153518	CC11-059		K926674	62.40	63.90	1.50
WH11153518	CC11-059		K926675	63.90	65.40	1.50
WH11153518	CC11-059		K926676	65.40	66.90	1.50
WH11153518	CC11-059		K926677	66.90	68.40	1.50
WH11153518	CC11-059		K926678	68.40	69.90	1.50
WH11153518	CC11-059		K926679	69.90	71.40	1.50
WH11153518	CC11-059		K926680	71.40	72.90	1.50
WH11153518	CC11-059		K926681	72.90	74.40	1.50
WH11153518	CC11-059	SRM_GSp4A	K926682			0.00
WH11153518	CC11-059		K926683	74.40	75.90	1.50
WH11153518	CC11-059		K926684	75.90	77.40	1.50
WH11153518	CC11-059		K926685	77.40	78.90	1.50
WH11153518	CC11-059		K926686	78.90	80.40	1.50
WH11153518	CC11-059		K926687	80.40	81.90	1.50
WH11153518	CC11-059		K926688	81.90	83.40	1.50
WH11153518	CC11-059		K926689	83.40	84.90	1.50
WH11153518	CC11-059		K926690	84.90	86.40	1.50

Certificate	Hole ID	Sample Code	Sample ID	From (m)	To (m)	Interval (m)
WH11153518	CC11-059		K926691	86.40	87.90	1.50
WH11153518	CC11-059		K926692	87.90	89.40	1.50
WH11153518	CC11-059		K926693	89.40	90.90	1.50
WH11153518	CC11-059		K926694	90.90	92.40	1.50
WH11153518	CC11-059		K926695	92.40	93.90	1.50
WH11153518	CC11-059		K926696	93.90	95.40	1.50
WH11153518	CC11-059	Blk	K926697			0.00
WH11153518	CC11-059		K926698	95.40	96.90	1.50
WH11153518	CC11-059		K926699	96.90	98.40	1.50
WH11153518	CC11-059		K926700	98.40	99.90	1.50
WH11153518	CC11-059		K926701	99.90	101.40	1.50
WH11153518	CC11-059		K926702	101.40	102.90	1.50
WH11153518	CC11-059		K926703	102.90	104.40	1.50
WH11153518	CC11-059		K926704	104.40	105.90	1.50
WH11153518	CC11-059		K926705	105.90	107.40	1.50
WH11153518	CC11-059		K926706	107.40	109.20	1.80
WH11153518	CC11-059		K926707	109.20	110.70	1.50
WH11153518	CC11-059		K926708	110.70	112.20	1.50
WH11153518	CC11-059		K926709	112.20	113.70	1.50
WH11153518	CC11-059		K926710	113.70	114.50	0.80
WH11153518	CC11-059		K926711	114.50	116.00	1.50
WH11153518	CC11-059	Blk	K926712			0.00
WH11153518	CC11-059		K926713	116.00	117.50	1.50
WH11153518	CC11-059		K926714	117.50	118.70	1.20
WH11153518	CC11-059		K926715	118.70	120.20	1.50
WH11153518	CC11-059		K926716	120.20	121.70	1.50
WH11153518	CC11-059		K926717	121.70	123.10	1.40
WH11153518	CC11-059		K926718	123.10	124.60	1.50
WH11153518	CC11-059		K926719	124.60	126.10	1.50
WH11153518	CC11-059	1-OFD	K926720	126.10	127.60	1.50
WH11153518	CC11-059	2-FDU	K926721	126.10	127.60	1.50
WH11153518	CC11-059		K926722	127.60	129.10	1.50
WH11153518	CC11-059		K926723	129.10	130.60	1.50
WH11150177	CC11-054		K925705	3.66	5.16	1.50
WH11150177	CC11-054	1-OFD	K925706	5.16	6.66	1.50
WH11150177	CC11-054	2-FDU	K925707	5.16	6.66	1.50
WH11150177	CC11-054		K925708	6.66	8.16	1.50
WH11150177	CC11-054		K925709	8.16	9.14	0.98
WH11150177	CC11-054		K925710	18.29	19.79	1.50
WH11150177	CC11-054		K925711	19.79	21.00	1.21
WH11150177	CC11-054		K925712	21.00	22.50	1.50
WH11150177	CC11-054	Blk	K925713			0.00
WH11150177	CC11-054		K925714	22.50	24.00	1.50
WH11150177	CC11-054		K925715	24.00	25.50	1.50
WH11150177	CC11-054		K925716	25.50	27.00	1.50
WH11150177	CC11-054		K925717	27.00	28.50	1.50
WH11150177	CC11-054		K925718	28.50	30.00	1.50
WH11150177	CC11-054		K925719	30.00	31.50	1.50
WH11150177	CC11-054		K925720	31.50	33.00	1.50
WH11150177	CC11-054		K925721	33.00	34.50	1.50
WH11150177	CC11-054		K925722	34.50	36.00	1.50
WH11150177	CC11-054		K925723	36.00	37.50	1.50
WH11150177	CC11-054		K925724	37.50	39.00	1.50
WH11150177	CC11-054	SRM_GSp4A	K925725			0.00
WH11150177	CC11-054		K925726	39.00	40.50	1.50
WH11150177	CC11-054		K925727	40.50	42.00	1.50
WH11150177	CC11-054		K925728	42.00	43.50	1.50
WH11150177	CC11-054		K925729	43.50	45.00	1.50
WH11150177	CC11-054		K925730	45.00	46.50	1.50
WH11150177	CC11-054		K925731	46.50	48.00	1.50
WH11150177	CC11-054		K925732	48.00	49.50	1.50
WH11150177	CC11-054	Blk	K925733			0.00
WH11150177	CC11-054		K925734	49.50	51.00	1.50
WH11150177	CC11-054		K925735	51.00	52.50	1.50
WH11150177	CC11-054		K925736	52.50	54.00	1.50

Certificate	Hole ID	Sample Code	Sample ID	From (m)	To (m)	Interval (m)
WH11150177	CC11-054		K925737	54.00	55.50	1.50
WH11150177	CC11-054		K925738	55.50	57.00	1.50
WH11150177	CC11-054		K925739	57.00	58.50	1.50
WH11150177	CC11-054		K925740	58.50	60.00	1.50
WH11150177	CC11-054		K925741	60.00	61.50	1.50
WH11150177	CC11-054		K925742	61.50	63.00	1.50
WH11150177	CC11-054	1-OFD	K925743	63.00	64.50	1.50
WH11150177	CC11-054	2-FDU	K925744	63.00	64.50	1.50
WH11150177	CC11-054		K925745	64.50	66.00	1.50
WH11150177	CC11-054		K925746	66.00	67.50	1.50
WH11150177	CC11-054		K925747	67.50	69.00	1.50
WH11150177	CC11-054		K925748	69.00	70.50	1.50
WH11150177	CC11-054		K925749	70.50	72.00	1.50
WH11150177	CC11-054		K925750	72.00	73.50	1.50
WH11150177	CC11-054		K925751	73.50	75.00	1.50
WH11150177	CC11-054		K925752	75.00	76.50	1.50
WH11150177	CC11-054	SRM_GS1p5D	K925753			0.00
WH11150177	CC11-054		K925754	76.50	78.00	1.50
WH11150177	CC11-054		K925755	78.00	79.50	1.50
WH11150177	CC11-054		K925756	79.50	81.00	1.50
WH11150177	CC11-054		K925757	81.00	82.50	1.50
WH11150177	CC11-054		K925758	82.50	84.00	1.50
WH11150177	CC11-054		K925759	84.00	85.50	1.50
WH11150177	CC11-054		K925760	85.50	87.00	1.50
WH11150177	CC11-054		K925761	87.00	88.50	1.50
WH11150177	CC11-054		K925762	88.50	90.00	1.50
WH11150177	CC11-054		K925763	90.00	91.50	1.50
WH11150177	CC11-054	1-OFD	K925764	91.50	93.00	1.50
WH11150177	CC11-054	2-FDU	K925765	91.50	93.00	1.50
WH11150177	CC11-054		K925766	93.00	94.50	1.50
WH11150177	CC11-054		K925767	94.50	96.00	1.50
WH11150177	CC11-054		K925768	96.00	97.50	1.50
WH11150177	CC11-054		K925769	97.50	99.00	1.50
WH11150177	CC11-054		K925770	99.00	100.50	1.50
WH11150177	CC11-054		K925771	100.50	102.00	1.50
WH11150177	CC11-054		K925772	102.00	103.50	1.50
WH11150177	CC11-054		K925773	103.50	105.00	1.50
WH11150177	CC11-054		K925774	105.00	106.50	1.50
WH11150177	CC11-054	SRM_GS1H	K925775			0.00
WH11150177	CC11-054		K925776	106.50	108.00	1.50
WH11150177	CC11-054		K925777	108.00	109.50	1.50
WH11150177	CC11-054		K925778	109.50	111.00	1.50
WH11150177	CC11-054		K925779	111.00	112.50	1.50
WH11150177	CC11-054		K925780	112.50	114.00	1.50
WH11150177	CC11-054		K925781	114.00	115.50	1.50
WH11150177	CC11-054		K925782	115.50	117.00	1.50
WH11150177	CC11-054		K925783	117.00	118.50	1.50
WH11150177	CC11-054		K925784	118.50	120.00	1.50
WH11150177	CC11-054		K925785	120.00	121.10	1.10
WH11150177	CC11-054		K925786	121.10	122.60	1.50
WH11150177	CC11-054		K925787	122.60	123.50	0.90
WH11150177	CC11-054		K925788	123.50	125.30	1.80
WH11150177	CC11-054		K925789	125.30	126.80	1.50
WH11150177	CC11-054		K925790	126.80	128.30	1.50
WH11150177	CC11-054		K925791	128.30	129.50	1.20
WH11150177	CC11-054		K925792	129.50	131.00	1.50
WH11150177	CC11-054		K925793	131.00	132.50	1.50
WH11150177	CC11-054		K925794	132.50	133.50	1.00
WH11150177	CC11-054		K925795	133.50	135.00	1.50
WH11150177	CC11-054		K925796	135.00	136.50	1.50
WH11150177	CC11-054		K925797	136.50	138.00	1.50
WH11150177	CC11-054	SRM_GS5F	K925798			0.00
WH11150177	CC11-054		K925799	138.00	139.80	1.80
WH11150177	CC11-054		K925800	139.80	141.20	1.40
WH11150177	CC11-054		K925801	141.20	142.70	1.50

Certificate	Hole ID	Sample Code	Sample ID	From (m)	To (m)	Interval (m)
WH11150177	CC11-054		K925802	142.70	144.20	1.50
WH11150177	CC11-054	1-OFD	K925803	144.20	145.70	1.50
WH11150177	CC11-054	2-FDU	K925804	144.20	145.70	1.50
WH11150177	CC11-054	Blk	K925805			0.00
WH11150177	CC11-054		K925806	145.70	147.20	1.50
WH11150177	CC11-054		K925807	147.20	148.70	1.50
WH11150177	CC11-054		K925808	148.70	150.20	1.50
WH11150177	CC11-054		K925809	150.20	151.70	1.50
WH11150177	CC11-054		K925810	151.70	153.20	1.50
WH11150177	CC11-054		K925811	153.20	154.70	1.50
WH11150177	CC11-054		K925812	154.70	156.20	1.50
WH11150177	CC11-054		K925813	156.20	157.70	1.50
WH11150177	CC11-054		K925814	157.70	159.20	1.50
WH11150177	CC11-054		K925815	159.20	160.70	1.50
WH11150177	CC11-054		K925816	160.70	162.20	1.50
WH11150177	CC11-054		K925817	162.20	163.70	1.50
WH11150177	CC11-054		K925818	163.70	165.20	1.50
WH11150177	CC11-054		K925819	165.20	166.70	1.50
WH11150177	CC11-054		K925820	166.70	168.20	1.50
WH11150177	CC11-054		K925821	168.20	169.70	1.50
WH11150177	CC11-054		K925822	169.70	171.20	1.50
WH11150177	CC11-054	Blk	K925823			0.00
WH11150177	CC11-054		K925824	171.20	172.70	1.50
WH11150177	CC11-054		K925825	172.70	174.20	1.50
WH11150177	CC11-054		K925826	174.20	175.70	1.50
WH11150177	CC11-054		K925827	175.70	177.20	1.50
WH11150177	CC11-054		K925828	177.20	178.70	1.50
WH11150177	CC11-054		K925829	178.70	180.20	1.50
WH11150177	CC11-054	SRM_GS8A	K925830			0.00
WH11150177	CC11-054		K925831	180.20	181.70	1.50
WH11150177	CC11-054		K925832	181.70	182.75	1.05
WH11150177	CC11-054		K925833	182.75	184.25	1.50
WH11150177	CC11-054		K925834	184.25	185.75	1.50
WH11150177	CC11-054		K925835	185.75	187.25	1.50
WH11150177	CC11-054		K925836	187.25	188.75	1.50
WH11150177	CC11-054		K925837	188.75	190.00	1.25
WH11150177	CC11-054		K925838	190.00	190.90	0.90
WH11150177	CC11-054		K925839	190.90	192.40	1.50
WH11150177	CC11-054		K925840	192.40	193.90	1.50
WH11150177	CC11-054	1-OFD	K925841	193.90	195.40	1.50
WH11150177	CC11-054	2-FDU	K925842	193.90	195.40	1.50
WH11150177	CC11-054		K925843	195.40	196.90	1.50
WH11150177	CC11-054		K925844	196.90	198.40	1.50
WH11150177	CC11-054		K925845	198.40	199.90	1.50
WH11150177	CC11-054		K925846	199.90	201.40	1.50
WH11150177	CC11-054		K925847	201.40	202.90	1.50
WH11150177	CC11-054		K925848	202.90	204.40	1.50
WH11150177	CC11-054		K925849	204.40	205.90	1.50
WH11150177	CC11-054		K925850	205.90	207.40	1.50
WH11150177	CC11-054		K925851	207.40	208.90	1.50
WH11150177	CC11-054		K925852	208.90	210.31	1.41
WH11139470	CC11-050		K925157	131.00	132.50	1.50
WH11139470	CC11-050		K925158	132.50	134.00	1.50
WH11139470	CC11-050	Blk	K925159			0.00
WH11139470	CC11-050		K925160	134.00	135.50	1.50
WH11139470	CC11-050		K925161	135.50	137.00	1.50
WH11139470	CC11-050		K925162	137.00	138.00	1.00
WH11139470	CC11-050		K925163	138.00	139.50	1.50
WH11139470	CC11-050		K925164	139.50	141.00	1.50
WH11139470	CC11-050		K925165	141.00	142.50	1.50
WH11139470	CC11-050		K925166	142.50	144.00	1.50
WH11139470	CC11-050		K925167	144.00	145.50	1.50
WH11139470	CC11-050		K925168	145.50	147.00	1.50
WH11139470	CC11-050		K925169	147.00	148.50	1.50
WH11139470	CC11-050		K925170	148.50	150.00	1.50

Certificate	Hole ID	Sample Code	Sample ID	From (m)	To (m)	Interval (m)
WH11139470	CC11-050		K925171	150.00	151.30	1.30
WH11139470	CC11-050	SRM_GS1H	K925172			0.00
WH11139470	CC11-050		K925173	151.30	153.00	1.70
WH11139470	CC11-050		K925174	153.00	154.50	1.50
WH11139470	CC11-050		K925175	154.50	156.00	1.50
WH11139470	CC11-050		K925176	156.00	157.50	1.50
WH11139470	CC11-050		K925177	157.50	159.00	1.50
WH11139470	CC11-050		K925178	159.00	160.50	1.50
WH11139470	CC11-050		K925179	160.50	162.00	1.50
WH11139470	CC11-050		K925180	162.00	163.50	1.50
WH11139470	CC11-050		K925181	163.50	165.00	1.50
WH11139470	CC11-050		K925182	165.00	166.50	1.50
WH11139470	CC11-050	1-OFD	K925183	166.50	168.00	1.50
WH11139470	CC11-050	2-FDU	K925184	166.50	168.00	1.50
WH11139470	CC11-050		K925185	168.00	169.50	1.50
WH11139470	CC11-050		K925186	169.50	171.00	1.50
WH11139470	CC11-050		K925187	171.00	172.50	1.50
WH11139470	CC11-050		K925188	172.50	174.00	1.50
WH11139470	CC11-050		K925189	174.00	175.65	1.65
WH11139470	CC11-050		K925190	175.65	177.00	1.35
WH11139470	CC11-050		K925191	177.00	178.50	1.50
WH11139470	CC11-050		K925192	178.50	180.00	1.50
WH11131588	CC11-052		K925301	77.94	79.44	1.50
WH11131588	CC11-052	1-OFD	K925302	79.44	80.94	1.50
WH11131588	CC11-052	2-FDU	K925303	79.44	80.94	1.50
WH11131588	CC11-052		K925304	80.94	82.44	1.50
WH11131588	CC11-052		K925305	82.44	84.05	1.61
WH11131588	CC11-052		K925306	84.05	84.60	0.55
WH11131588	CC11-052		K925307	84.60	86.10	1.50
WH11131588	CC11-052		K925308	86.10	87.60	1.50
WH11131588	CC11-052		K925309	87.60	89.10	1.50
WH11131588	CC11-052		K925310	89.10	90.60	1.50
WH11131588	CC11-052		K925311	90.60	92.10	1.50
WH11131588	CC11-052		K925312	92.10	93.60	1.50
WH11131588	CC11-052		K925313	93.60	95.10	1.50
WH11131588	CC11-052		K925314	95.10	96.80	1.70
WH11131588	CC11-052		K925315	96.80	97.20	0.40
WH11131588	CC11-052	Blk	K925316			0.00
WH11131588	CC11-052		K925317	97.20	98.70	1.50
WH11131588	CC11-052		K925318	98.70	100.20	1.50
WH11131588	CC11-052		K925319	100.20	101.70	1.50
WH11131588	CC11-052		K925320	101.70	103.20	1.50
WH11131588	CC11-052		K925321	103.20	104.70	1.50
WH11131588	CC11-052		K925322	104.70	106.20	1.50
WH11131588	CC11-052		K925323	106.20	107.70	1.50
WH11131588	CC11-052		K925324	107.70	109.20	1.50
WH11131588	CC11-052		K925325	109.20	110.70	1.50
WH11131588	CC11-052		K925326	110.70	112.20	1.50
WH11131588	CC11-052		K925327	112.20	113.70	1.50
WH11131588	CC11-052	SRM_GSp4A	K925328			0.00
WH11131588	CC11-052		K925329	113.70	115.20	1.50
WH11131588	CC11-052		K925330	115.20	116.70	1.50
WH11131588	CC11-052		K925331	116.70	118.20	1.50
WH11131588	CC11-052		K925332	118.20	119.70	1.50
WH11131588	CC11-052		K925333	119.70	121.20	1.50
WH11131588	CC11-052		K925334	121.20	122.70	1.50
WH11131588	CC11-052		K925335	122.70	124.20	1.50
WH11131588	CC11-052		K925336	124.20	125.70	1.50
WH11133690	CC11-052		K925373	173.90	175.40	1.50
WH11133690	CC11-052	SRM_GS1p5D	K925374			0.00
WH11133690	CC11-052		K925375	175.40	176.50	1.10
WH11133690	CC11-052		K925376	176.50	178.00	1.50
WH11133690	CC11-052		K925377	178.00	179.50	1.50
WH11133690	CC11-052		K925378	179.50	181.00	1.50
WH11133690	CC11-052		K925379	181.00	182.50	1.50

Certificate	Hole ID	Sample Code	Sample ID	From (m)	To (m)	Interval (m)
WH11133690	CC11-052		K925380	182.50	184.00	1.50
WH11133690	CC11-052		K925381	184.00	185.50	1.50
WH11133690	CC11-052		K925382	185.50	187.00	1.50
WH11133690	CC11-052		K925383	187.00	188.50	1.50
WH11133690	CC11-052		K925384	188.50	190.00	1.50
WH11133690	CC11-052	1-OFD	K925385	190.00	191.50	1.50
WH11133690	CC11-052	2-FDU	K925386	190.00	191.50	1.50
WH11133690	CC11-052		K925387	191.50	193.00	1.50
WH11133690	CC11-052		K925388	193.00	194.50	1.50
WH11133690	CC11-052		K925389	194.50	196.00	1.50
WH11133690	CC11-052		K925390	196.00	197.50	1.50
WH11133690	CC11-052		K925391	197.50	199.00	1.50
WH11133690	CC11-052		K925392	199.00	199.68	0.68
WH11133690	CC11-051		K925393	3.05	3.63	0.58
WH11133690	CC11-051		K925394	3.63	5.13	1.50
WH11133690	CC11-051		K925395	5.13	6.63	1.50
WH11133690	CC11-051		K925396	6.63	8.13	1.50
WH11133690	CC11-051		K925397	8.13	9.63	1.50
WH11133690	CC11-051	SRM_GS5F	K925398			0.00
WH11133690	CC11-051		K925399	9.63	11.13	1.50
WH11133690	CC11-051		K925400	11.13	12.63	1.50
WH11133690	CC11-051		K925401	12.63	14.13	1.50
WH11133690	CC11-051		K925402	14.13	15.63	1.50
WH11133690	CC11-051		K925403	15.63	17.13	1.50
WH11133690	CC11-051		K925404	17.13	18.63	1.50
WH11133690	CC11-051		K925405	18.63	20.13	1.50
WH11133690	CC11-051		K925406	20.13	21.63	1.50
WH11133690	CC11-051		K925407	21.63	23.13	1.50
WH11133690	CC11-051		K925408	23.13	24.63	1.50
WH11133690	CC11-051		K925409	24.63	26.13	1.50
WH11133690	CC11-051		K925410	26.13	27.63	1.50
WH11133690	CC11-051		K925411	27.63	29.13	1.50
WH11133690	CC11-051		K925412	29.13	30.63	1.50
WH11133690	CC11-051		K925413	30.63	32.13	1.50
WH11133690	CC11-051		K925414	32.13	33.63	1.50
WH11133690	CC11-051		K925415	33.63	35.13	1.50
WH11133690	CC11-051		K925416	35.13	36.63	1.50
WH11133690	CC11-051		K925417	36.63	38.13	1.50
WH11133690	CC11-051		K925418	38.13	39.63	1.50
WH11133690	CC11-051	1-OFD	K925419	39.63	41.13	1.50
WH11133690	CC11-051	2-FDU	K925420	39.63	41.13	1.50
WH11133690	CC11-051		K925421	41.13	42.63	1.50
WH11133690	CC11-051		K925422	42.63	44.13	1.50
WH11133690	CC11-051		K925423	44.13	45.63	1.50
WH11133690	CC11-051		K925424	45.63	47.13	1.50
WH11133690	CC11-051		K925425	47.13	48.63	1.50
WH11133690	CC11-051		K925426	48.63	50.13	1.50
WH11133690	CC11-051	Blk	K925427			0.00
WH11133690	CC11-051		K925428	50.13	51.63	1.50
WH11133690	CC11-051		K925429	51.63	53.13	1.50
WH11133690	CC11-051		K925430	53.13	54.63	1.50
WH11133690	CC11-051		K925431	54.63	56.00	1.37
WH11133690	CC11-051		K925432	56.00	56.22	0.22
WH11133690	CC11-051		K925433	56.22	57.72	1.50
WH11133690	CC11-051	1-OFD	K925434	57.72	59.22	1.50
WH11133690	CC11-051	2-FDU	K925435	57.72	59.22	1.50
WH11133690	CC11-051		K925436	59.22	60.72	1.50
WH11133690	CC11-051		K925437	60.72	62.50	1.78
WH11133690	CC11-051		K925438	62.50	64.00	1.50
WH11133690	CC11-051		K925439	64.00	65.50	1.50
WH11133690	CC11-051		K925440	65.50	67.00	1.50
WH11133690	CC11-051		K925441	67.00	68.50	1.50
WH11133690	CC11-051	SRM_GS1H	K925442			0.00
WH11133690	CC11-051		K925443	68.50	70.00	1.50
WH11133690	CC11-051		K925444	70.00	71.50	1.50

Certificate	Hole ID	Sample Code	Sample ID	From (m)	To (m)	Interval (m)
WH11133690	CC11-051		K925445	71.50	73.00	1.50
WH11133690	CC11-051		K925446	73.00	74.50	1.50
WH11133690	CC11-051		K925447	74.50	76.00	1.50
WH11133690	CC11-051		K925448	76.00	77.50	1.50
WH11133690	CC11-051		K925449	77.50	79.00	1.50
WH11133690	CC11-051		K925450	79.00	80.50	1.50
WH11133690	CC11-051		K925451	80.50	82.00	1.50
WH11133690	CC11-051		K925452	82.00	83.50	1.50
WH11133690	CC11-051		K925453	83.50	85.00	1.50
WH11133690	CC11-051		K925454	85.00	86.50	1.50
WH11133690	CC11-051		K925455	86.50	88.00	1.50
WH11133690	CC11-051		K925456	88.00	89.50	1.50
WH11133690	CC11-051		K925457	89.50	91.00	1.50
WH11133690	CC11-051		K925458	91.00	92.50	1.50
WH11133690	CC11-051	Blk	K925459			0.00
WH11133690	CC11-051		K925460	92.50	94.00	1.50
WH11133690	CC11-051		K925461	94.00	95.50	1.50
WH11133690	CC11-051		K925462	95.50	97.00	1.50
WH11133690	CC11-051		K925463	97.00	98.50	1.50
WH11133690	CC11-051		K925464	98.50	100.00	1.50
WH11133690	CC11-051		K925465	100.00	101.50	1.50
WH11133690	CC11-051		K925466	101.50	103.00	1.50
WH11133690	CC11-051		K925467	103.00	104.50	1.50
WH11133690	CC11-051		K925468	104.50	106.00	1.50
WH11133690	CC11-051		K925469	106.00	107.50	1.50
WH11133690	CC11-051		K925470	107.50	109.00	1.50
WH11133690	CC11-051		K925471	109.00	110.50	1.50
WH11133690	CC11-051		K925472	110.50	111.57	1.07
WH11133690	CC11-051		K925473	111.57	113.10	1.53
WH11133690	CC11-051		K925474	113.10	114.78	1.68
WH11133690	CC11-051		K925475	114.78	116.28	1.50
WH11133690	CC11-051		K925476	116.28	117.78	1.50
WH11133690	CC11-051	SRM_GSp4A	K925477			0.00
WH11133690	CC11-051		K925478	117.78	118.80	1.02
WH11133690	CC11-051		K925479	118.80	120.30	1.50
WH11133690	CC11-051		K925480	120.30	121.36	1.06
WH11133690	CC11-051		K925481	121.36	122.86	1.50
WH11133690	CC11-051		K925482	122.86	124.36	1.50
WH11133690	CC11-051		K925483	124.36	125.62	1.26
WH11133690	CC11-051	Blk	K925484			0.00
WH11133690	CC11-051		K925485	125.62	127.50	1.88
WH11133690	CC11-051		K925486	127.50	129.00	1.50
WH11133690	CC11-051		K925487	129.00	130.50	1.50
WH11133690	CC11-051		K925488	130.50	132.00	1.50
WH11133690	CC11-051		K925489	132.00	133.50	1.50
WH11133690	CC11-051		K925490	133.50	135.00	1.50
WH11133690	CC11-051	SRM_GS1H	K925491			0.00
WH11133690	CC11-051		K925492	135.00	136.50	1.50
WH11133690	CC11-051		K925493	136.50	138.00	1.50
WH11133690	CC11-051		K925494	138.00	139.50	1.50
WH11133690	CC11-051	1-OFD	K925495	139.50	141.00	1.50
WH11133690	CC11-051	2-FDU	K925496	139.50	141.00	1.50
WH11133690	CC11-051		K925497	141.00	142.20	1.20
WH11133690	CC11-051		K925498	142.20	143.70	1.50
WH11133690	CC11-051		K925499	143.70	145.20	1.50
WH11133690	CC11-051		K925500	145.20	146.70	1.50
WH11133690	CC11-051		K925501	146.70	148.20	1.50
WH11133690	CC11-051		K925503	149.70	151.20	1.50
WH11133690	CC11-051		K925504	151.20	152.70	1.50
WH11133690	CC11-051		K925505	152.70	154.20	1.50
WH11133690	CC11-051		K925506	154.20	155.70	1.50
WH11133690	CC11-051		K925507	155.70	157.20	1.50
WH11133690	CC11-051		K925508	157.20	158.70	1.50
WH11133690	CC11-051	Blk	K925509			0.00
WH11133690	CC11-051		K925510	158.70	160.20	1.50

Certificate	Hole ID	Sample Code	Sample ID	From (m)	To (m)	Interval (m)
WH11133690	CC11-051		K925511	160.20	161.50	1.30
WH11133690	CC11-051		K925512	161.50	163.00	1.50
WH11133690	CC11-051		K925513	163.00	164.50	1.50
WH11133690	CC11-051		K925514	164.50	166.00	1.50
WH11133690	CC11-051		K925515	166.00	167.50	1.50
WH11133690	CC11-051		K925516	167.50	169.00	1.50
WH11133690	CC11-051	1-OFD	K925517	169.00	170.50	1.50
WH11133690	CC11-051	2-FDU	K925518	169.00	170.50	1.50
WH11133690	CC11-051		K925519	170.50	172.00	1.50
WH11133690	CC11-051		K925520	172.00	173.50	1.50
WH11133690	CC11-051		K925521	173.50	175.00	1.50
WH11133690	CC11-051		K925522	175.00	176.50	1.50
WH11133690	CC11-051		K925523	176.50	178.00	1.50
WH11133690	CC11-051		K925524	178.00	179.50	1.50
WH11133690	CC11-051		K925525	179.50	181.00	1.50
WH11133690	CC11-051		K925526	181.00	182.50	1.50
WH11133690	CC11-051		K925527	182.50	184.00	1.50
WH11133690	CC11-051	SRM_GS1p5D	K925528			0.00
WH11133690	CC11-051		K925529	184.00	185.50	1.50
WH11133690	CC11-051		K925530	185.50	187.00	1.50
WH11133690	CC11-051		K925531	187.00	188.50	1.50
WH11133690	CC11-051		K925532	188.50	190.00	1.50
WH11133690	CC11-051		K925533	190.00	191.50	1.50
WH11133690	CC11-051		K925534	191.50	193.00	1.50
WH11133690	CC11-051		K925535	193.00	194.50	1.50
WH11133690	CC11-051	Blk	K925536			0.00
WH11133690	CC11-051		K925537	194.50	196.00	1.50
WH11133690	CC11-051		K925538	196.00	197.50	1.50
WH11133690	CC11-051		K925539	197.50	198.60	1.10
WH11133690	CC11-051		K925540	198.60	199.50	0.90
WH11133690	CC11-051		K925541	199.50	201.00	1.50
WH11133690	CC11-051		K925542	201.00	202.50	1.50
WH11133690	CC11-051	1-OFD	K925543	202.50	204.00	1.50
WH11133690	CC11-051	2-FDU	K925544	202.50	204.00	1.50
WH11133690	CC11-051		K925545	204.00	205.50	1.50
WH11133690	CC11-051		K925546	205.50	207.00	1.50
WH11133690	CC11-051		K925547	207.00	208.50	1.50
WH11133690	CC11-051		K925548	208.50	210.86	2.36
WH11133690	CC11-051		K925549	210.86	211.58	0.72
WH11133690	CC11-051		K925550	211.58	213.08	1.50
WH11133690	CC11-051		K925551	213.08	214.58	1.50
WH11133690	CC11-051		K925552	214.58	216.08	1.50
WH11133690	CC11-051		K925553	216.08	217.58	1.50
WH11133690	CC11-051	SRM_GS1p5D	K925554			0.00
WH11133690	CC11-051		K925555	217.58	219.08	1.50
WH11133690	CC11-051		K925556	219.08	220.58	1.50
WH11133690	CC11-051		K925557	220.58	222.08	1.50
WH11133690	CC11-051		K925558	222.08	223.58	1.50
WH11133690	CC11-051		K925559	223.58	225.08	1.50
WH11133690	CC11-051		K925560	225.08	227.08	2.00
WH11139472	CC11-050		K925229	227.50	229.00	1.50
WH11139472	CC11-050		K925230	229.00	230.50	1.50
WH11139472	CC11-050		K925231	230.50	232.00	1.50
WH11139472	CC11-050		K925232	232.00	233.50	1.50
WH11139472	CC11-050		K925233	233.50	235.00	1.50
WH11139472	CC11-050		K925234	235.00	236.50	1.50
WH11139472	CC11-050		K925235	236.50	238.00	1.50
WH11139472	CC11-050		K925236	238.00	239.50	1.50
WH11139472	CC11-050	1-OFD	K925237	239.50	241.00	1.50
WH11139472	CC11-050	2-FDU	K925238	239.50	241.00	1.50
WH11139472	CC11-050		K925239	241.00	242.50	1.50
WH11139472	CC11-050		K925240	242.50	244.00	1.50
WH11139472	CC11-050		K925241	244.00	245.50	1.50
WH11139472	CC11-050		K925242	245.50	246.89	1.39
WH11139472	CC11-050	Blk	K925243			0.00

Certificate	Hole ID	Sample Code	Sample ID	From (m)	To (m)	Interval (m)
WH11139472	CC11-052		K925244	2.13	4.50	2.37
WH11139472	CC11-052		K925245	4.50	6.00	1.50
WH11139472	CC11-052		K925246	6.00	7.50	1.50
WH11139472	CC11-052		K925247	7.50	9.00	1.50
WH11139472	CC11-052		K925248	9.00	10.50	1.50
WH11139472	CC11-052		K925249	10.50	12.00	1.50
WH11139472	CC11-052		K925250	12.00	13.50	1.50
WH11139472	CC11-052		K925251	13.50	15.00	1.50
WH11139472	CC11-052		K925252	15.00	16.50	1.50
WH11139472	CC11-052		K925253	16.50	18.00	1.50
WH11139472	CC11-052		K925254	18.00	19.50	1.50
WH11139472	CC11-052	SRM_GS8A	K925255			0.00
WH11139472	CC11-052		K925256	19.50	21.00	1.50
WH11139472	CC11-052		K925257	21.00	22.50	1.50
WH11139472	CC11-052		K925258	22.50	24.00	1.50
WH11139472	CC11-052		K925259	24.00	25.50	1.50
WH11139472	CC11-052		K925260	25.50	27.00	1.50
WH11139472	CC11-052		K925261	27.00	28.50	1.50
WH11139472	CC11-052		K925262	28.50	30.00	1.50
WH11139472	CC11-052		K925263	30.00	31.50	1.50
WH11139472	CC11-052		K925264	31.50	33.00	1.50
WH11146704	CC11-050		K925121	83.50	85.00	1.50
WH11146704	CC11-050		K925122	85.00	86.50	1.50
WH11146704	CC11-050		K925123	86.50	88.00	1.50
WH11146704	CC11-050		K925124	88.00	89.50	1.50
WH11146704	CC11-050		K925125	89.50	91.00	1.50
WH11146704	CC11-050	1-OFD	K925126	91.00	92.50	1.50
WH11146704	CC11-050	2-FDU	K925127	91.00	92.50	1.50
WH11146704	CC11-050		K925128	92.50	93.90	1.40
WH11146704	CC11-050		K925129	93.90	94.80	0.90
WH11146704	CC11-050		K925130	94.80	96.00	1.20
WH11146704	CC11-050		K925131	96.00	97.20	1.20
WH11146704	CC11-050		K925132	97.20	99.00	1.80
WH11146704	CC11-050		K925133	99.00	100.00	1.00
WH11146704	CC11-050		K925134	100.00	101.50	1.50
WH11146704	CC11-050		K925135	101.50	103.00	1.50
WH11146704	CC11-050		K925136	103.00	104.50	1.50
WH11146704	CC11-050		K925137	104.50	106.00	1.50
WH11146704	CC11-050		K925138	106.00	107.50	1.50
WH11146704	CC11-050		K925139	107.50	109.20	1.70
WH11146704	CC11-050	SRM_GS8A	K925140			0.00
WH11146704	CC11-050		K925141	109.20	110.50	1.30
WH11146704	CC11-050		K925142	110.50	112.00	1.50
WH11146704	CC11-050		K925143	112.00	113.50	1.50
WH11146704	CC11-050		K925144	113.50	115.00	1.50
WH11146704	CC11-050		K925145	115.00	116.50	1.50
WH11146704	CC11-050		K925146	116.50	118.00	1.50
WH11146704	CC11-050	Blk	K925147			0.00
WH11146704	CC11-050		K925148	118.00	119.50	1.50
WH11146704	CC11-050		K925149	119.50	121.00	1.50
WH11146704	CC11-050		K925150	121.00	122.50	1.50
WH11146704	CC11-050		K925151	122.50	124.25	1.75
WH11146704	CC11-050		K925152	124.25	125.50	1.25
WH11146704	CC11-050		K925153	125.50	127.00	1.50
WH11146704	CC11-050		K925154	127.00	127.90	0.90
WH11146704	CC11-050		K925155	127.90	129.50	1.60
WH11146704	CC11-050		K925156	129.50	131.00	1.50
WH11139471	CC11-050	Blk	K925193			0.00
WH11139471	CC11-050		K925194	180.00	181.50	1.50
WH11139471	CC11-050		K925195	181.50	183.00	1.50
WH11139471	CC11-050		K925196	183.00	184.50	1.50
WH11139471	CC11-050		K925197	184.50	186.00	1.50
WH11139471	CC11-050		K925198	186.00	187.00	1.00
WH11139471	CC11-050		K925199	187.00	187.90	0.90
WH11139471	CC11-050		K925200	187.90	189.50	1.60

Certificate	Hole ID	Sample Code	Sample ID	From (m)	To (m)	Interval (m)
WH11139471	CC11-050		K925201	189.50	190.80	1.30
WH11139471	CC11-050	1-OFD	K925202	190.80	192.00	1.20
WH11139471	CC11-050	2-FDU	K925203	190.80	192.00	1.20
WH11139471	CC11-050		K925204	192.00	193.50	1.50
WH11139471	CC11-050		K925205	193.50	195.00	1.50
WH11139471	CC11-050		K925206	195.00	196.50	1.50
WH11139471	CC11-050		K925207	196.50	198.00	1.50
WH11139471	CC11-050		K925208	198.00	199.50	1.50
WH11139471	CC11-050		K925209	199.50	201.00	1.50
WH11139471	CC11-050		K925210	201.00	202.50	1.50
WH11139471	CC11-050		K925211	202.50	203.65	1.15
WH11139471	CC11-050		K925212	203.65	205.00	1.35
WH11139471	CC11-050		K925213	205.00	206.50	1.50
WH11139471	CC11-050		K925214	206.50	208.00	1.50
WH11139471	CC11-050		K925215	208.00	209.50	1.50
WH11139471	CC11-050		K925216	209.50	211.00	1.50
WH11139471	CC11-050	SRM_GS5F	K925217			0.00
WH11139471	CC11-050		K925218	211.00	212.50	1.50
WH11139471	CC11-050		K925219	212.50	214.00	1.50
WH11139471	CC11-050		K925220	214.00	215.50	1.50
WH11139471	CC11-050		K925221	215.50	217.00	1.50
WH11139471	CC11-050		K925222	217.00	218.50	1.50
WH11139471	CC11-050		K925223	218.50	220.00	1.50
WH11139471	CC11-050		K925224	220.00	221.50	1.50
WH11139471	CC11-050		K925225	221.50	223.00	1.50
WH11139471	CC11-050		K925226	223.00	224.50	1.50
WH11139471	CC11-050		K925227	224.50	226.00	1.50
WH11139471	CC11-050		K925228	226.00	227.50	1.50
WH11131587	CC11-052		K925337	125.70	127.20	1.50
WH11131587	CC11-052		K925338	127.20	128.70	1.50
WH11131587	CC11-052		K925339	128.70	130.20	1.50
WH11131587	CC11-052		K925340	130.20	131.70	1.50
WH11131587	CC11-052		K925341	131.70	133.20	1.50
WH11131587	CC11-052		K925342	133.20	134.70	1.50
WH11131587	CC11-052	Blk	K925343			0.00
WH11131587	CC11-052		K925344	134.70	136.20	1.50
WH11131587	CC11-052		K925345	136.20	137.70	1.50
WH11131587	CC11-052		K925346	137.70	139.20	1.50
WH11131587	CC11-052	SRM_GS5F	K925347			0.00
WH11131587	CC11-052		K925348	139.20	140.70	1.50
WH11131587	CC11-052		K925349	140.70	142.20	1.50
WH11131587	CC11-052		K925350	142.20	144.25	2.05
WH11131587	CC11-052		K925351	144.25	144.90	0.65
WH11131587	CC11-052		K925352	144.90	146.90	2.00
WH11131587	CC11-052		K925353	146.90	148.40	1.50
WH11131587	CC11-052		K925354	148.40	149.26	0.86
WH11131587	CC11-052		K925355	149.26	149.90	0.64
WH11131587	CC11-052		K925356	149.90	151.40	1.50
WH11131587	CC11-052		K925357	151.40	152.90	1.50
WH11131587	CC11-052		K925358	152.90	154.40	1.50
WH11131587	CC11-052	1-OFD	K925359	154.40	155.90	1.50
WH11131587	CC11-052	2-FDU	K925360	154.40	155.90	1.50
WH11131587	CC11-052		K925361	155.90	157.40	1.50
WH11131587	CC11-052		K925362	157.40	158.90	1.50
WH11131587	CC11-052		K925363	158.90	160.40	1.50
WH11131587	CC11-052		K925364	160.40	161.90	1.50
WH11131587	CC11-052		K925365	161.90	163.40	1.50
WH11131587	CC11-052		K925366	163.40	164.90	1.50
WH11131587	CC11-052		K925367	164.90	166.40	1.50
WH11131587	CC11-052		K925368	166.40	167.90	1.50
WH11131587	CC11-052		K925369	167.90	169.40	1.50
WH11131587	CC11-052		K925370	169.40	170.90	1.50
WH11131587	CC11-052		K925371	170.90	172.40	1.50
WH11131587	CC11-052		K925372	172.40	173.90	1.50
WH11131589	CC11-052	SRM_GS1H	K925265			0.00

Certificate	Hole ID	Sample Code	Sample ID	From (m)	To (m)	Interval (m)
WH11131589	CC11-052		K925266	33.00	34.50	1.50
WH11131589	CC11-052		K925267	34.50	36.00	1.50
WH11131589	CC11-052		K925268	36.00	37.50	1.50
WH11131589	CC11-052		K925269	37.50	39.00	1.50
WH11131589	CC11-052		K925270	39.00	40.50	1.50
WH11131589	CC11-052		K925271	40.50	42.00	1.50
WH11131589	CC11-052		K925272	42.00	43.50	1.50
WH11131589	CC11-052		K925273	43.50	45.00	1.50
WH11131589	CC11-052		K925274	45.00	46.50	1.50
WH11131589	CC11-052	Blk	K925275			0.00
WH11131589	CC11-052		K925276	46.50	48.00	1.50
WH11131589	CC11-052		K925277	48.00	49.00	1.00
WH11131589	CC11-052		K925278	49.00	51.15	2.15
WH11131589	CC11-052		K925279	51.15	51.30	0.15
WH11131589	CC11-052		K925280	51.30	52.85	1.55
WH11131589	CC11-052		K925281	52.85	53.10	0.25
WH11131589	CC11-052		K925282	53.10	55.00	1.90
WH11131589	CC11-052	1-OFD	K925283	55.00	56.50	1.50
WH11131589	CC11-052	2-FDU	K925284	55.00	56.50	1.50
WH11131589	CC11-052		K925285	56.50	58.00	1.50
WH11131589	CC11-052		K925286	58.00	59.50	1.50
WH11131589	CC11-052		K925287	59.50	61.00	1.50
WH11131589	CC11-052		K925288	61.00	62.50	1.50
WH11131589	CC11-052		K925289	62.50	64.00	1.50
WH11131589	CC11-052		K925290	64.00	65.50	1.50
WH11131589	CC11-052		K925291	65.50	67.00	1.50
WH11131589	CC11-052		K925292	67.00	68.44	1.44
WH11131589	CC11-052		K925293	68.44	68.83	0.39
WH11131589	CC11-052		K925294	68.83	69.26	0.43
WH11131589	CC11-052		K925295	69.26	70.25	0.99
WH11131589	CC11-052		K925296	70.25	72.00	1.75
WH11131589	CC11-052		K925297	72.00	73.50	1.50
WH11131589	CC11-052		K925298	73.50	75.00	1.50
WH11131589	CC11-052		K925299	75.00	76.44	1.44
WH11131589	CC11-052		K925300	76.44	77.94	1.50
WH11132642	CC11-048		K924796	21.00	22.50	1.50
WH11132642	CC11-048		K924797	22.50	24.00	1.50
WH11132642	CC11-048		K924798	24.00	25.50	1.50
WH11132642	CC11-048		K924799	25.50	27.00	1.50
WH11132642	CC11-048	Blk	K924800			0.00
WH11132642	CC11-048		K924801	27.00	28.50	1.50
WH11132642	CC11-048		K924802	28.50	30.00	1.50
WH11132642	CC11-048		K924803	30.00	31.50	1.50
WH11132642	CC11-048		K924804	31.50	33.00	1.50
WH11132642	CC11-048		K924805	33.00	34.50	1.50
WH11132642	CC11-048		K924806	34.50	36.00	1.50
WH11132642	CC11-048		K924807	36.00	37.50	1.50
WH11132642	CC11-048		K924808	37.50	39.00	1.50
WH11132642	CC11-048		K924809	39.00	40.50	1.50
WH11132642	CC11-048		K924810	40.50	42.00	1.50
WH11132642	CC11-048	SRM_GS1p5D	K924811			0.00
WH11132642	CC11-048		K924812	42.00	43.50	1.50
WH11132642	CC11-048		K924813	43.50	45.00	1.50
WH11132642	CC11-048		K924814	45.00	46.50	1.50
WH11132642	CC11-048		K924815	46.50	48.00	1.50
WH11132642	CC11-048		K924816	48.00	49.50	1.50
WH11132642	CC11-048		K924817	49.50	50.75	1.25
WH11132642	CC11-048		K924818	50.75	50.95	0.20
WH11132642	CC11-048		K924819	50.95	52.50	1.55
WH11132642	CC11-048		K924820	52.50	54.00	1.50
WH11132642	CC11-048		K924821	54.00	56.00	2.00
WH11132642	CC11-048		K924822	56.00	58.30	2.30
WH11132642	CC11-048		K924823	58.30	60.00	1.70
WH11132642	CC11-048	1-OFD	K924824	60.00	61.50	1.50
WH11132642	CC11-048	2-FDU	K924825	60.00	61.50	1.50

Certificate	Hole ID	Sample Code	Sample ID	From (m)	To (m)	Interval (m)
WH11132642	CC11-048		K924826	61.50	63.00	1.50
WH11132642	CC11-048		K924827	63.00	64.50	1.50
WH11132642	CC11-048		K924828	64.50	66.00	1.50
WH11132642	CC11-048		K924829	66.00	67.50	1.50
WH11132642	CC11-048		K924830	67.50	68.90	1.40
WH11132642	CC11-048		K924831	68.90	70.00	1.10
WH11132640	CC11-048		K924904	168.00	169.50	1.50
WH11132640	CC11-048		K924905	169.50	171.00	1.50
WH11132640	CC11-048		K924906	171.00	172.50	1.50
WH11132640	CC11-048		K924907	172.50	174.00	1.50
WH11132640	CC11-048	Blk	K924908			0.00
WH11132640	CC11-048		K924909	174.00	175.50	1.50
WH11132640	CC11-048		K924910	175.50	177.00	1.50
WH11132640	CC11-048		K924911	177.00	178.50	1.50
WH11132640	CC11-048		K924912	178.50	180.00	1.50
WH11132640	CC11-048		K924913	180.00	181.50	1.50
WH11132640	CC11-048		K924914	181.50	183.00	1.50
WH11132640	CC11-048		K924915	183.00	184.50	1.50
WH11132640	CC11-048	SRM_GS1p5D	K924916			0.00
WH11132640	CC11-048		K924917	184.50	186.00	1.50
WH11132640	CC11-048		K924918	186.00	187.50	1.50
WH11132640	CC11-048		K924919	187.50	189.00	1.50
WH11132640	CC11-048		K924920	189.00	190.50	1.50
WH11132640	CC11-048		K924921	190.50	192.00	1.50
WH11132640	CC11-048		K924922	192.00	193.50	1.50
WH11132640	CC11-048	1-OFD	K924923	193.50	195.00	1.50
WH11132640	CC11-048	2-FDU	K924924	193.50	195.00	1.50
WH11132640	CC11-048		K924925	195.00	196.50	1.50
WH11132640	CC11-048		K924926	196.50	198.00	1.50
WH11132640	CC11-048		K924927	198.00	199.64	1.64
WH11132640	CC11-049		K924928	7.62	9.00	1.38
WH11132640	CC11-049		K924929	9.00	10.50	1.50
WH11132640	CC11-049		K924930	10.50	12.00	1.50
WH11132640	CC11-049		K924931	12.00	13.50	1.50
WH11132640	CC11-049		K924932	13.50	15.00	1.50
WH11132640	CC11-049		K924933	15.00	16.50	1.50
WH11132640	CC11-049		K924934	16.50	18.00	1.50
WH11132640	CC11-049		K924935	18.00	19.50	1.50
WH11132640	CC11-049		K924936	19.50	21.00	1.50
WH11132640	CC11-049		K924937	21.00	22.50	1.50
WH11132640	CC11-049		K924938	22.50	24.00	1.50
WH11132640	CC11-049		K924939	24.00	25.50	1.50
WH11131727	CC11-049	Blk	K925013			0.00
WH11131727	CC11-049		K925014	124.00	125.50	1.50
WH11131727	CC11-049		K925015	125.50	127.00	1.50
WH11131727	CC11-049		K925016	127.00	128.50	1.50
WH11131727	CC11-049		K925017	128.50	130.00	1.50
WH11131727	CC11-049		K925018	130.00	131.50	1.50
WH11131727	CC11-049		K925019	131.50	133.00	1.50
WH11131727	CC11-049		K925020	133.30	134.00	0.70
WH11131727	CC11-049		K925021	134.00	135.00	1.00
WH11131727	CC11-049		K925022	135.00	136.50	1.50
WH11131727	CC11-049		K925023	136.50	138.00	1.50
WH11131727	CC11-049		K925024	138.00	139.50	1.50
WH11131727	CC11-049		K925025	139.50	141.00	1.50
WH11131727	CC11-049	1-OFD	K925026	141.00	142.50	1.50
WH11131727	CC11-049	2-FDU	K925027	141.00	142.50	1.50
WH11131727	CC11-049		K925028	142.50	144.00	1.50
WH11131727	CC11-049		K925029	144.00	145.50	1.50
WH11131727	CC11-049		K925030	145.50	147.00	1.50
WH11131727	CC11-049		K925031	147.00	148.50	1.50
WH11131727	CC11-049		K925032	148.50	150.00	1.50
WH11131727	CC11-049		K925033	150.00	151.50	1.50
WH11131727	CC11-049		K925034	151.50	153.90	2.40
WH11131727	CC11-049		K925035	153.90	155.50	1.60

Certificate	Hole ID	Sample Code	Sample ID	From (m)	To (m)	Interval (m)
WH11131727	CC11-049	SRM_GS1H	K925036			0.00
WH11131727	CC11-049		K925037	155.50	157.00	1.50
WH11131727	CC11-049		K925038	157.00	158.50	1.50
WH11131727	CC11-049		K925039	158.50	160.00	1.50
WH11131727	CC11-049		K925040	160.00	161.50	1.50
WH11131727	CC11-049		K925041	161.50	163.00	1.50
WH11131727	CC11-049		K925042	163.00	164.50	1.50
WH11131727	CC11-049		K925043	164.50	166.00	1.50
WH11131727	CC11-049		K925044	166.00	167.50	1.50
WH11131727	CC11-049		K925045	167.50	169.00	1.50
WH11131727	CC11-049		K925046	169.00	170.50	1.50
WH11131727	CC11-049		K925047	170.50	172.00	1.50
WH11131727	CC11-049		K925048	172.00	173.50	1.50
WH11130643	CC11-047		K924759	163.50	165.00	1.50
WH11130643	CC11-047	Blk	K924760			0.00
WH11130643	CC11-047		K924761	165.00	166.40	1.40
WH11130643	CC11-047		K924762	166.40	168.00	1.60
WH11130643	CC11-047		K924763	168.00	169.50	1.50
WH11130643	CC11-047		K924764	169.50	171.00	1.50
WH11130643	CC11-047		K924765	171.00	172.20	1.20
WH11130643	CC11-047		K924766	172.20	174.00	1.80
WH11130643	CC11-047		K924767	174.00	175.50	1.50
WH11130643	CC11-047		K924768	175.50	177.00	1.50
WH11130643	CC11-047		K924769	177.00	178.50	1.50
WH11130643	CC11-047	SRM_GS8A	K924770			0.00
WH11130643	CC11-047		K924771	178.50	180.00	1.50
WH11130643	CC11-047		K924772	180.00	181.50	1.50
WH11130643	CC11-047		K924773	181.50	183.00	1.50
WH11130643	CC11-047		K924775	183.00	184.50	1.50
WH11130643	CC11-047		K924776	184.50	186.00	1.50
WH11130643	CC11-047		K924777	186.00	187.50	1.50
WH11130643	CC11-047	1-OFD	K924778	187.50	189.00	1.50
WH11130643	CC11-047	2-FDU	K924779	187.50	189.00	1.50
WH11130643	CC11-047		K924780	189.00	190.50	1.50
WH11130643	CC11-047		K924781	190.50	192.00	1.50
WH11130643	CC11-047		K924782	192.00	193.60	1.60
WH11130643	CC11-047		K924783	193.60	194.40	0.80
WH11130643	CC11-047		K924784	194.40	196.00	1.60
WH11130643	CC11-047		K924785	196.00	197.50	1.50
WH11130643	CC11-047		K924786	197.50	199.63	2.13
WH11130643	CC11-048		K924787	7.62	9.00	1.38
WH11130643	CC11-048		K924788	9.00	10.50	1.50
WH11130643	CC11-048		K924789	10.50	12.00	1.50
WH11130643	CC11-048		K924790	12.00	13.50	1.50
WH11130643	CC11-048		K924791	13.50	15.00	1.50
WH11130643	CC11-048		K924792	15.00	16.50	1.50
WH11130643	CC11-048		K924793	16.50	18.00	1.50
WH11130643	CC11-048		K924794	18.00	19.50	1.50
WH11130643	CC11-048		K924795	19.50	21.00	1.50
WH11132641	CC11-050		K925085	34.50	36.00	1.50
WH11132641	CC11-050	Blk	K925086			0.00
WH11132641	CC11-050		K925087	36.00	37.50	1.50
WH11132641	CC11-050		K925088	37.50	39.00	1.50
WH11132641	CC11-050		K925089	39.00	40.50	1.50
WH11132641	CC11-050		K925090	40.50	42.00	1.50
WH11132641	CC11-050		K925091	42.00	43.50	1.50
WH11132641	CC11-050		K925092	43.50	45.00	1.50
WH11132641	CC11-050		K925093	45.00	46.50	1.50
WH11132641	CC11-050		K925094	46.50	48.00	1.50
WH11132641	CC11-050		K925095	48.00	49.50	1.50
WH11132641	CC11-050		K925096	49.50	51.00	1.50
WH11132641	CC11-050	SRM_GSp4A	K925097			0.00
WH11132641	CC11-050		K925098	51.00	52.50	1.50
WH11132641	CC11-050		K925099	52.50	54.00	1.50
WH11132641	CC11-050		K925100	54.00	55.50	1.50

Certificate	Hole ID	Sample Code	Sample ID	From (m)	To (m)	Interval (m)
WH11132641	CC11-050		K925101	55.50	57.00	1.50
WH11132641	CC11-050		K925102	57.00	58.50	1.50
WH11132641	CC11-050		K925103	58.50	60.00	1.50
WH11132641	CC11-050		K925104	60.00	61.50	1.50
WH11132641	CC11-050		K925105	61.50	63.00	1.50
WH11132641	CC11-050		K925106	63.00	64.50	1.50
WH11132641	CC11-050		K925107	64.50	66.00	1.50
WH11132641	CC11-050		K925108	66.00	67.50	1.50
WH11132641	CC11-050		K925109	67.50	69.00	1.50
WH11132641	CC11-050		K925110	69.00	70.50	1.50
WH11132641	CC11-050	1-OFD	K925111	70.50	72.00	1.50
WH11132641	CC11-050	2-FDU	K925112	70.50	72.00	1.50
WH11132641	CC11-050		K925113	72.00	73.00	1.00
WH11132641	CC11-050		K925114	73.00	74.50	1.50
WH11132641	CC11-050		K925115	74.50	76.00	1.50
WH11132641	CC11-050		K925116	76.00	77.50	1.50
WH11132641	CC11-050		K925117	77.50	79.00	1.50
WH11132641	CC11-050		K925118	79.00	80.50	1.50
WH11132641	CC11-050		K925119	80.50	82.00	1.50
WH11132641	CC11-050		K925120	82.00	83.50	1.50
WH11132643	CC11-048		K924868	119.00	120.50	1.50
WH11132643	CC11-048		K924869	120.50	122.00	1.50
WH11132643	CC11-048		K924870	122.00	123.50	1.50
WH11132643	CC11-048	1-OFD	K924871	123.50	125.00	1.50
WH11132643	CC11-048	2-FDU	K924872	123.50	125.00	1.50
WH11132643	CC11-048		K924873	125.00	126.50	1.50
WH11132643	CC11-048		K924874	126.50	128.00	1.50
WH11132643	CC11-048		K924875	128.00	129.50	1.50
WH11132643	CC11-048		K924876	129.50	131.00	1.50
WH11132643	CC11-048		K924877	131.00	132.50	1.50
WH11132643	CC11-048		K924878	132.50	134.00	1.50
WH11132643	CC11-048		K924879	134.00	135.50	1.50
WH11132643	CC11-048		K924880	135.50	137.00	1.50
WH11132643	CC11-048		K924881	137.00	138.50	1.50
WH11132643	CC11-048		K924882	138.50	140.00	1.50
WH11132643	CC11-048		K924883	140.00	141.50	1.50
WH11132643	CC11-048		K924884	141.50	143.00	1.50
WH11132643	CC11-048	Blk	K924885			0.00
WH11132643	CC11-048		K924886	143.00	144.50	1.50
WH11132643	CC11-048		K924887	144.50	146.00	1.50
WH11132643	CC11-048		K924888	146.00	147.50	1.50
WH11132643	CC11-048		K924889	147.50	149.00	1.50
WH11132643	CC11-048		K924890	149.00	150.50	1.50
WH11132643	CC11-048		K924891	150.50	152.00	1.50
WH11132643	CC11-048		K924892	152.00	153.50	1.50
WH11132643	CC11-048		K924893	153.50	154.60	1.10
WH11132643	CC11-048		K924894	154.60	156.00	1.40
WH11132643	CC11-048	SRM_GS8A	K924895			0.00
WH11132643	CC11-048		K924896	156.00	157.50	1.50
WH11132643	CC11-048		K924897	157.50	159.00	1.50
WH11132643	CC11-048		K924898	159.00	160.50	1.50
WH11132643	CC11-048		K924899	160.50	162.00	1.50
WH11132643	CC11-048		K924900	162.00	163.50	1.50
WH11132643	CC11-048		K924901	163.50	165.00	1.50
WH11132643	CC11-048		K924902	165.00	166.50	1.50
WH11132643	CC11-048		K924903	166.50	168.00	1.50
WH11131728	CC11-049		K924976	75.00	76.50	1.50
WH11131728	CC11-049		K924977	76.50	78.00	1.50
WH11131728	CC11-049		K924978	78.00	79.50	1.50
WH11131728	CC11-049	SRM_GS1p5D	K924979			0.00
WH11131728	CC11-049		K924980	79.50	81.00	1.50
WH11131728	CC11-049		K924981	81.00	82.50	1.50
WH11131728	CC11-049		K924982	82.50	84.00	1.50
WH11131728	CC11-049		K924983	84.00	85.50	1.50
WH11131728	CC11-049		K924984	85.50	87.00	1.50

Certificate	Hole ID	Sample Code	Sample ID	From (m)	To (m)	Interval (m)
WH11131728	CC11-049		K924985	87.00	88.50	1.50
WH11131728	CC11-049		K924986	88.50	90.00	1.50
WH11131728	CC11-049		K924987	90.00	91.50	1.50
WH11131728	CC11-049		K924988	91.50	93.00	1.50
WH11131728	CC11-049	Blk	K924989			0.00
WH11131728	CC11-049		K924990	93.00	94.50	1.50
WH11131728	CC11-049		K924991	94.50	96.00	1.50
WH11131728	CC11-049		K924992	96.00	97.50	1.50
WH11131728	CC11-049		K924993	97.50	99.00	1.50
WH11131728	CC11-049	1-OFD	K924994	99.00	100.50	1.50
WH11131728	CC11-049	2-FDU	K924995	99.00	100.50	1.50
WH11131728	CC11-049		K924996	100.50	102.00	1.50
WH11131728	CC11-049		K924997	102.00	103.50	1.50
WH11131728	CC11-049		K924998	103.50	105.00	1.50
WH11131728	CC11-049		K924999	105.00	106.50	1.50
WH11131728	CC11-049		K925000	106.50	108.00	1.50
WH11131728	CC11-049		K925002	108.00	109.50	1.50
WH11131728	CC11-049		K925003	109.50	111.00	1.50
WH11131728	CC11-049		K925004	111.00	112.50	1.50
WH11131728	CC11-049		K925005	112.50	114.00	1.50
WH11131728	CC11-049		K925006	114.00	115.50	1.50
WH11131728	CC11-049		K925007	115.50	117.00	1.50
WH11131728	CC11-049		K925008	117.00	118.50	1.50
WH11131728	CC11-049		K925009	118.50	120.00	1.50
WH11131728	CC11-049		K925010	120.00	121.50	1.50
WH11131728	CC11-049		K925011	121.50	123.00	1.50
WH11131728	CC11-049		K925012	123.00	124.00	1.00
WH11131729	CC11-049		K925049	173.50	175.00	1.50
WH11131729	CC11-049	Blk	K925050			0.00
WH11131729	CC11-049		K925051	175.00	176.50	1.50
WH11131729	CC11-049		K925052	176.50	178.00	1.50
WH11131729	CC11-049		K925053	178.00	179.50	1.50
WH11131729	CC11-049		K925054	179.50	181.00	1.50
WH11131729	CC11-049		K925055	181.00	182.50	1.50
WH11131729	CC11-049		K925056	182.50	184.00	1.50
WH11131729	CC11-049	1-OFD	K925057	184.00	185.50	1.50
WH11131729	CC11-049	2-FDU	K925058	184.00	185.50	1.50
WH11131729	CC11-049		K925059	185.50	187.00	1.50
WH11131729	CC11-049		K925060	187.00	188.50	1.50
WH11131729	CC11-049		K925061	188.50	190.00	1.50
WH11131729	CC11-049		K925062	190.00	191.50	1.50
WH11131729	CC11-049		K925063	191.50	193.00	1.50
WH11131729	CC11-049		K925064	193.00	194.50	1.50
WH11131729	CC11-049		K925065	194.50	196.00	1.50
WH11131729	CC11-049		K925066	196.00	197.50	1.50
WH11131729	CC11-049		K925067	197.50	199.64	2.14
WH11131729	CC11-050		K925068	10.67	12.00	1.33
WH11131729	CC11-050		K925069	12.00	13.50	1.50
WH11131729	CC11-050		K925070	13.50	15.00	1.50
WH11131729	CC11-050		K925071	15.00	16.50	1.50
WH11131729	CC11-050	SRM_GS5F	K925072			0.00
WH11131729	CC11-050		K925073	16.50	18.00	1.50
WH11131729	CC11-050		K925074	18.00	19.50	1.50
WH11131729	CC11-050		K925075	19.50	21.00	1.50
WH11131729	CC11-050		K925076	21.00	22.50	1.50
WH11131729	CC11-050		K925077	22.50	24.00	1.50
WH11131729	CC11-050		K925078	24.00	25.50	1.50
WH11131729	CC11-050		K925079	25.50	27.00	1.50
WH11131729	CC11-050		K925080	27.00	28.50	1.50
WH11131729	CC11-050		K925081	28.50	30.00	1.50
WH11131729	CC11-050		K925082	30.00	31.50	1.50
WH11131729	CC11-050		K925083	31.50	33.00	1.50
WH11131729	CC11-050		K925084	33.00	34.50	1.50
WH11130640	CC11-048		K924832	70.00	71.50	1.50
WH11130640	CC11-048		K924833	71.50	72.90	1.40

Certificate	Hole ID	Sample Code	Sample ID	From (m)	To (m)	Interval (m)
WH11130640	CC11-048		K924834	72.90	74.00	1.10
WH11130640	CC11-048		K924835	74.00	75.50	1.50
WH11130640	CC11-048		K924836	75.50	77.00	1.50
WH11130640	CC11-048	Blk	K924837			0.00
WH11130640	CC11-048		K924838	77.00	78.50	1.50
WH11130640	CC11-048		K924839	78.50	80.00	1.50
WH11130640	CC11-048		K924840	80.00	81.50	1.50
WH11130640	CC11-048		K924841	81.50	83.00	1.50
WH11130640	CC11-048		K924842	83.00	84.50	1.50
WH11130640	CC11-048		K924843	84.50	86.00	1.50
WH11130640	CC11-048		K924844	86.00	87.50	1.50
WH11130640	CC11-048	SRM_GS1H	K924845			0.00
WH11130640	CC11-048		K924846	87.50	89.00	1.50
WH11130640	CC11-048		K924847	89.00	90.50	1.50
WH11130640	CC11-048		K924848	90.50	92.00	1.50
WH11130640	CC11-048		K924849	92.00	93.50	1.50
WH11130640	CC11-048		K924850	93.50	95.00	1.50
WH11130640	CC11-048		K924851	95.00	96.50	1.50
WH11130640	CC11-048		K924852	96.50	98.00	1.50
WH11130640	CC11-048		K924853	98.00	99.50	1.50
WH11130640	CC11-048		K924854	99.50	101.00	1.50
WH11130640	CC11-048		K924855	101.00	102.50	1.50
WH11130640	CC11-048		K924856	102.50	104.00	1.50
WH11130640	CC11-048		K924857	104.00	105.50	1.50
WH11130640	CC11-048		K924858	105.50	107.00	1.50
WH11130640	CC11-048	1-OFD	K924859	107.00	108.50	1.50
WH11130640	CC11-048	2-FDU	K924860	107.00	108.50	1.50
WH11130640	CC11-048		K924861	108.50	110.00	1.50
WH11130640	CC11-048		K924862	110.00	111.50	1.50
WH11130640	CC11-048		K924863	111.50	113.00	1.50
WH11130640	CC11-048		K924864	113.00	114.50	1.50
WH11130640	CC11-048		K924865	114.50	116.00	1.50
WH11130640	CC11-048		K924866	116.00	117.50	1.50
WH11130640	CC11-048		K924867	117.50	119.00	1.50
WH11125626	CC11-046		K924543	65.50	67.00	1.50
WH11125626	CC11-046		K924544	67.00	68.50	1.50
WH11125626	CC11-046		K924545	68.50	70.00	1.50
WH11125626	CC11-046		K924546	70.00	71.60	1.60
WH11125626	CC11-046		K924547	71.60	73.00	1.40
WH11125626	CC11-046		K924548	73.00	74.50	1.50
WH11125626	CC11-046	SRM_GSp4A	K924549			0.00
WH11125626	CC11-046		K924550	74.50	76.00	1.50
WH11125626	CC11-046		K924551	76.00	77.50	1.50
WH11125626	CC11-046		K924552	77.50	79.00	1.50
WH11125626	CC11-046		K924553	79.00	80.50	1.50
WH11125626	CC11-046		K924554	80.50	82.00	1.50
WH11125626	CC11-046		K924555	82.00	83.50	1.50
WH11125626	CC11-046		K924556	83.50	85.00	1.50
WH11125626	CC11-046		K924557	85.00	86.50	1.50
WH11125626	CC11-046		K924558	86.50	88.00	1.50
WH11125626	CC11-046		K924559	88.00	89.50	1.50
WH11125626	CC11-046	Blk	K924560			0.00
WH11125626	CC11-046		K924561	89.50	90.00	0.50
WH11125626	CC11-046		K924562	90.00	91.50	1.50
WH11125626	CC11-046		K924563	91.50	93.00	1.50
WH11125626	CC11-046		K924564	93.00	94.50	1.50
WH11125626	CC11-046		K924565	94.50	96.00	1.50
WH11125626	CC11-046		K924566	96.00	97.50	1.50
WH11125626	CC11-046		K924567	97.50	99.00	1.50
WH11125626	CC11-046		K924568	99.00	100.50	1.50
WH11125626	CC11-046	1-OFD	K924569	100.50	102.00	1.50
WH11125626	CC11-046	2-FDU	K924570	100.50	102.00	1.50
WH11125626	CC11-046		K924571	102.00	103.50	1.50
WH11125626	CC11-046		K924572	103.50	105.00	1.50
WH11125626	CC11-046		K924573	105.00	106.50	1.50

Certificate	Hole ID	Sample Code	Sample ID	From (m)	To (m)	Interval (m)
WH11125626	CC11-046		K924574	106.50	108.00	1.50
WH11125626	CC11-046		K924575	108.00	109.50	1.50
WH11125626	CC11-046		K924576	109.50	111.00	1.50
WH11125626	CC11-046		K924577	111.00	112.50	1.50
WH11125626	CC11-046		K924578	112.50	114.00	1.50
WH11135397	CC11-047		K924687	64.50	66.00	1.50
WH11135397	CC11-047		K924688	66.00	67.50	1.50
WH11135397	CC11-047	Blk	K924689			0.00
WH11135397	CC11-047		K924690	67.50	69.00	1.50
WH11135397	CC11-047		K924691	69.00	70.50	1.50
WH11135397	CC11-047		K924692	70.50	72.00	1.50
WH11135397	CC11-047		K924693	72.00	73.50	1.50
WH11135397	CC11-047		K924694	73.50	75.00	1.50
WH11135397	CC11-047		K924695	75.00	76.50	1.50
WH11135397	CC11-047		K924696	76.50	78.00	1.50
WH11135397	CC11-047		K924697	78.00	79.50	1.50
WH11135397	CC11-047		K924698	79.50	81.00	1.50
WH11135397	CC11-047		K924699	81.00	82.50	1.50
WH11135397	CC11-047		K924700	82.50	84.00	1.50
WH11135397	CC11-047		K924701	84.00	85.50	1.50
WH11135397	CC11-047		K924702	85.50	87.00	1.50
WH11135397	CC11-047	SRM_GSp4A	K924703			0.00
WH11135397	CC11-047		K924704	87.00	88.50	1.50
WH11135397	CC11-047		K924705	88.50	90.00	1.50
WH11135397	CC11-047		K924706	90.00	91.50	1.50
WH11135397	CC11-047		K924707	91.50	93.00	1.50
WH11135397	CC11-047		K924708	93.00	94.50	1.50
WH11135397	CC11-047		K924709	94.50	96.00	1.50
WH11135397	CC11-047		K924710	96.00	97.50	1.50
WH11135397	CC11-047		K924711	97.50	99.00	1.50
WH11135397	CC11-047		K924712	99.00	100.50	1.50
WH11135397	CC11-047		K924713	100.50	102.00	1.50
WH11135397	CC11-047		K924714	102.00	103.50	1.50
WH11135397	CC11-047		K924715	103.50	105.00	1.50
WH11135397	CC11-047	1-OFD	K924716	105.00	106.50	1.50
WH11135397	CC11-047	2-FDU	K924717	105.00	106.50	1.50
WH11135397	CC11-047		K924718	106.50	108.00	1.50
WH11135397	CC11-047		K924719	108.00	109.50	1.50
WH11135397	CC11-047		K924720	109.50	111.00	1.50
WH11135397	CC11-047		K924721	111.00	112.50	1.50
WH11135397	CC11-047		K924722	112.50	114.00	1.50
WH11125625	CC11-046		K924579	114.00	115.50	1.50
WH11125625	CC11-046		K924580	115.50	117.00	1.50
WH11125625	CC11-046		K924581	117.00	118.15	1.15
WH11125625	CC11-046		K924582	118.15	119.30	1.15
WH11125625	CC11-046		K924583	119.30	120.80	1.50
WH11125625	CC11-046		K924584	120.80	122.00	1.20
WH11125625	CC11-046		K924585	122.00	123.10	1.10
WH11125625	CC11-046		K924586	123.10	124.10	1.00
WH11125625	CC11-046		K924587	124.10	125.20	1.10
WH11125625	CC11-046	SRM_GSp4A	K924588			0.00
WH11125625	CC11-046		K924589	125.20	126.50	1.30
WH11125625	CC11-046		K924590	126.50	128.00	1.50
WH11125625	CC11-046	1-OFD	K924591	128.00	129.50	1.50
WH11125625	CC11-046	2-FDU	K924592	128.00	129.50	1.50
WH11125625	CC11-046		K924593	129.50	131.00	1.50
WH11125625	CC11-046		K924594	131.00	132.50	1.50
WH11125625	CC11-046	Blk	K924595			0.00
WH11125625	CC11-046		K924596	132.50	134.00	1.50
WH11125625	CC11-046		K924597	134.00	135.50	1.50
WH11125625	CC11-046		K924598	135.50	137.00	1.50
WH11125625	CC11-046		K924599	137.00	138.50	1.50
WH11125625	CC11-046		K924600	138.50	140.00	1.50
WH11125625	CC11-046		K924601	140.00	141.60	1.60
WH11125625	CC11-046		K924602	141.60	143.25	1.65

Certificate	Hole ID	Sample Code	Sample ID	From (m)	To (m)	Interval (m)
WH11125625	CC11-046		K924603	143.25	144.80	1.55
WH11125625	CC11-046		K924604	144.80	146.30	1.50
WH11125625	CC11-046	1-OFD	K924605	146.30	148.00	1.70
WH11125625	CC11-046	2-FDU	K924606	146.30	148.00	1.70
WH11125625	CC11-046		K924607	148.00	149.50	1.50
WH11125625	CC11-046		K924608	149.50	150.80	1.30
WH11125625	CC11-046		K924609	150.80	152.50	1.70
WH11125625	CC11-046		K924610	152.50	153.80	1.30
WH11125625	CC11-046		K924611	153.80	155.00	1.20
WH11125625	CC11-046		K924612	155.00	156.50	1.50
WH11125625	CC11-046		K924613	156.50	158.00	1.50
WH11125625	CC11-046		K924614	158.00	159.50	1.50
WH11131726	CC11-049	Blk	K924940			0.00
WH11131726	CC11-049		K924941	25.50	27.00	1.50
WH11131726	CC11-049		K924942	27.00	28.50	1.50
WH11131726	CC11-049		K924943	28.50	30.00	1.50
WH11131726	CC11-049		K924944	30.00	31.50	1.50
WH11131726	CC11-049		K924945	31.50	33.00	1.50
WH11131726	CC11-049		K924946	33.00	34.50	1.50
WH11131726	CC11-049		K924947	34.50	36.00	1.50
WH11131726	CC11-049		K924948	36.00	37.50	1.50
WH11131726	CC11-049	1-OFD	K924949	37.50	39.00	1.50
WH11131726	CC11-049	2-FDU	K924950	37.50	39.00	1.50
WH11131726	CC11-049		K924951	39.00	40.50	1.50
WH11131726	CC11-049		K924952	40.50	42.00	1.50
WH11131726	CC11-049		K924953	42.00	43.50	1.50
WH11131726	CC11-049		K924954	43.50	45.00	1.50
WH11131726	CC11-049		K924955	45.00	46.50	1.50
WH11131726	CC11-049		K924956	46.50	48.00	1.50
WH11131726	CC11-049		K924957	48.00	49.50	1.50
WH11131726	CC11-049		K924958	49.50	51.00	1.50
WH11131726	CC11-049		K924959	51.00	52.50	1.50
WH11131726	CC11-049		K924960	52.50	54.00	1.50
WH11131726	CC11-049		K924962	54.00	55.50	1.50
WH11131726	CC11-049		K924963	55.50	57.00	1.50
WH11131726	CC11-049		K924964	57.00	58.50	1.50
WH11131726	CC11-049		K924965	58.50	60.00	1.50
WH11131726	CC11-049		K924966	60.00	61.50	1.50
WH11131726	CC11-049		K924967	61.50	63.00	1.50
WH11131726	CC11-049		K924968	63.00	64.50	1.50
WH11131726	CC11-049		K924969	64.50	66.00	1.50
WH11131726	CC11-049		K924970	66.00	67.50	1.50
WH11131726	CC11-049		K924971	67.50	69.00	1.50
WH11131726	CC11-049		K924972	69.00	70.50	1.50
WH11131726	CC11-049		K924973	70.50	72.00	1.50
WH11131726	CC11-049		K924974	72.00	73.50	1.50
WH11131726	CC11-049		K924975	73.50	75.00	1.50
WH11125627	CC11-047		K924651	14.50	16.00	1.50
WH11125627	CC11-047		K924652	16.00	17.50	1.50
WH11125627	CC11-047		K924653	17.50	19.00	1.50
WH11125627	CC11-047	Blk	K924654			0.00
WH11125627	CC11-047		K924655	19.00	20.50	1.50
WH11125627	CC11-047		K924656	20.50	22.00	1.50
WH11125627	CC11-047		K924657	22.00	23.50	1.50
WH11125627	CC11-047		K924658	23.50	25.00	1.50
WH11125627	CC11-047		K924659	25.00	26.50	1.50
WH11125627	CC11-047		K924660	26.50	28.00	1.50
WH11125627	CC11-047		K924661	28.00	29.50	1.50
WH11125627	CC11-047		K924662	29.50	31.00	1.50
WH11125627	CC11-047		K924663	31.00	32.70	1.70
WH11125627	CC11-047	1-OFD	K924664	32.70	34.50	1.80
WH11125627	CC11-047	2-FDU	K924665	32.70	34.50	1.80
WH11125627	CC11-047		K924666	34.50	36.00	1.50
WH11125627	CC11-047		K924667	36.00	37.50	1.50
WH11125627	CC11-047		K924668	37.50	39.00	1.50

Certificate	Hole ID	Sample Code	Sample ID	From (m)	To (m)	Interval (m)
WH11125627	CC11-047		K924669	39.00	40.50	1.50
WH11125627	CC11-047		K924670	40.50	42.00	1.50
WH11125627	CC11-047		K924671	42.00	43.50	1.50
WH11125627	CC11-047		K924672	43.50	45.00	1.50
WH11125627	CC11-047		K924673	45.00	46.50	1.50
WH11125627	CC11-047		K924674	46.50	48.00	1.50
WH11125627	CC11-047		K924675	48.00	49.50	1.50
WH11125627	CC11-047	SRM_GS1H	K924676			0.00
WH11125627	CC11-047		K924677	49.50	51.00	1.50
WH11125627	CC11-047		K924678	51.00	52.50	1.50
WH11125627	CC11-047		K924679	52.50	54.00	1.50
WH11125627	CC11-047		K924680	54.00	55.50	1.50
WH11125627	CC11-047		K924681	55.50	57.00	1.50
WH11125627	CC11-047		K924682	57.00	58.50	1.50
WH11125627	CC11-047		K924683	58.50	60.00	1.50
WH11125627	CC11-047		K924684	60.00	61.50	1.50
WH11125627	CC11-047		K924685	61.50	63.00	1.50
WH11125627	CC11-047		K924686	63.00	64.50	1.50
WH11125624	CC11-046		K924615	159.50	161.00	1.50
WH11125624	CC11-046		K924616	161.00	162.50	1.50
WH11125624	CC11-046		K924617	162.50	164.00	1.50
WH11125624	CC11-046		K924618	164.00	165.50	1.50
WH11125624	CC11-046		K924619	165.50	167.00	1.50
WH11125624	CC11-046		K924620	167.00	168.50	1.50
WH11125624	CC11-046		K924621	168.50	170.00	1.50
WH11125624	CC11-046	1-OFD	K924622	170.00	171.50	1.50
WH11125624	CC11-046	2-FDU	K924623	170.00	171.50	1.50
WH11125624	CC11-046		K924624	171.50	172.40	0.90
WH11125624	CC11-046		K924625	172.40	174.05	1.65
WH11125624	CC11-046		K924626	174.05	175.50	1.45
WH11125624	CC11-046		K924627	175.50	177.00	1.50
WH11125624	CC11-046		K924628	177.00	178.50	1.50
WH11125624	CC11-046		K924629	178.50	179.82	1.32
WH11125624	CC11-046	SRM_GS1H	K924630			0.00
WH11125624	CC11-046		K924631	179.82	181.75	1.93
WH11125624	CC11-046		K924632	181.75	183.05	1.30
WH11125624	CC11-046		K924633	183.05	184.40	1.35
WH11125624	CC11-046		K924634	184.40	186.00	1.60
WH11125624	CC11-046		K924635	186.00	187.75	1.75
WH11125624	CC11-046		K924636	187.75	189.60	1.85
WH11125624	CC11-046		K924637	189.60	191.00	1.40
WH11125624	CC11-046		K924638	191.00	192.30	1.30
WH11125624	CC11-046		K924639	192.30	194.00	1.70
WH11125624	CC11-046		K924640	194.00	195.50	1.50
WH11125624	CC11-046		K924641	195.50	197.00	1.50
WH11125624	CC11-046		K924642	197.00	198.50	1.50
WH11125624	CC11-046		K924643	198.50	200.00	1.50
WH11125624	CC11-046	Blk	K924644			0.00
WH11125624	CC11-046		K924645	200.00	201.17	1.17
WH11125624	CC11-047		K924646	7.62	9.10	1.48
WH11125624	CC11-047		K924647	9.10	10.50	1.40
WH11125624	CC11-047		K924648	10.50	12.00	1.50
WH11125624	CC11-047		K924649	12.00	13.50	1.50
WH11125624	CC11-047		K924650	13.50	14.50	1.00
WH11125628	CC11-047		K924723	114.00	115.50	1.50
WH11125628	CC11-047		K924724	115.50	117.00	1.50
WH11125628	CC11-047		K924725	117.00	118.50	1.50
WH11125628	CC11-047		K924726	118.50	120.00	1.50
WH11125628	CC11-047		K924727	120.00	121.50	1.50
WH11125628	CC11-047		K924728	121.50	123.00	1.50
WH11125628	CC11-047		K924729	123.00	124.50	1.50
WH11125628	CC11-047		K924730	124.50	126.00	1.50
WH11125628	CC11-047		K924731	126.00	127.50	1.50
WH11125628	CC11-047		K924732	127.50	129.30	1.80
WH11125628	CC11-047		K924733	129.30	131.00	1.70

Certificate	Hole ID	Sample Code	Sample ID	From (m)	To (m)	Interval (m)
WH11125628	CC11-047	Blk	K924734			0.00
WH11125628	CC11-047		K924735	131.00	132.40	1.40
WH11125628	CC11-047		K924736	132.40	134.00	1.60
WH11125628	CC11-047		K924737	134.00	135.50	1.50
WH11125628	CC11-047		K924738	135.50	137.50	2.00
WH11125628	CC11-047		K924739	137.50	138.70	1.20
WH11125628	CC11-047		K924740	138.70	140.25	1.55
WH11125628	CC11-047	SRM_GS1H	K924741			0.00
WH11125628	CC11-047		K924742	140.25	141.40	1.15
WH11125628	CC11-047		K924743	141.40	143.00	1.60
WH11125628	CC11-047		K924744	143.00	144.50	1.50
WH11125628	CC11-047		K924745	144.50	146.00	1.50
WH11125628	CC11-047		K924746	146.00	147.50	1.50
WH11125628	CC11-047	1-OFD	K924747	147.50	149.20	1.70
WH11125628	CC11-047	2-FDU	K924748	147.50	149.20	1.70
WH11125628	CC11-047		K924749	149.20	150.80	1.60
WH11125628	CC11-047		K924750	150.80	151.50	0.70
WH11125628	CC11-047		K924751	151.50	153.00	1.50
WH11125628	CC11-047		K924752	153.00	154.50	1.50
WH11125628	CC11-047		K924753	154.50	156.00	1.50
WH11125628	CC11-047		K924754	156.00	157.00	1.00
WH11125628	CC11-047		K924755	157.00	158.50	1.50
WH11125628	CC11-047		K924756	158.50	160.00	1.50
WH11125628	CC11-047		K924757	160.00	162.00	2.00
WH11125628	CC11-047		K924758	162.00	163.50	1.50
WH11121671	CC11-045		K924327	29.48	30.65	1.17
WH11121671	CC11-045		K924328	30.65	32.00	1.35
WH11121671	CC11-045		K924329	32.00	33.53	1.53
WH11121671	CC11-045		K924330	33.53	35.00	1.47
WH11121671	CC11-045		K924331	35.00	36.57	1.57
WH11121671	CC11-045		K924332	36.57	38.00	1.43
WH11121671	CC11-045		K924333	38.00	39.50	1.50
WH11121671	CC11-045		K924334	39.50	41.00	1.50
WH11121671	CC11-045		K924335	41.00	42.50	1.50
WH11121671	CC11-045		K924336	42.50	44.00	1.50
WH11121671	CC11-045		K924337	44.00	45.50	1.50
WH11121671	CC11-045		K924338	45.50	47.00	1.50
WH11121671	CC11-045		K924339	47.00	48.50	1.50
WH11121671	CC11-045		K924340	48.50	50.00	1.50
WH11121671	CC11-045		K924341	50.00	51.50	1.50
WH11121671	CC11-045		K924342	51.50	53.00	1.50
WH11121671	CC11-045		K924343	53.00	54.86	1.86
WH11121671	CC11-045		K924344	54.86	56.00	1.14
WH11121671	CC11-045		K924345	56.00	57.50	1.50
WH11121671	CC11-045	SRM_GSp4A	K924346			0.00
WH11121671	CC11-045		K924347	57.50	59.00	1.50
WH11121671	CC11-045		K924348	59.00	60.50	1.50
WH11121671	CC11-045		K924349	60.50	62.00	1.50
WH11121671	CC11-045		K924350	62.00	63.50	1.50
WH11121671	CC11-045		K924351	63.50	65.00	1.50
WH11121671	CC11-045	1-OFD	K924352	65.00	66.40	1.40
WH11121671	CC11-045	2-FDU	K924353	65.00	66.40	1.40
WH11121671	CC11-045		K924354	66.40	67.50	1.10
WH11121671	CC11-045		K924355	67.50	68.58	1.08
WH11121671	CC11-045		K924356	68.58	69.85	1.27
WH11121671	CC11-045		K924357	69.85	71.82	1.97
WH11121671	CC11-045		K924358	71.82	73.00	1.18
WH11121671	CC11-045	Blk	K924359			0.00
WH11121671	CC11-045		K924360	73.00	74.50	1.50
WH11121671	CC11-045		K924361	74.50	75.95	1.45
WH11121671	CC11-045		K924362	75.95	77.50	1.55
WH11121674	CC11-045		K924399	125.88	127.60	1.72
WH11121674	CC11-045		K924400	127.60	129.00	1.40
WH11121674	CC11-045		K924401	129.00	130.65	1.65
WH11121674	CC11-045	1-OFD	K924402	130.65	132.58	1.93

Certificate	Hole ID	Sample Code	Sample ID	From (m)	To (m)	Interval (m)
WH11121674	CC11-045	2-FDU	K924403	130.65	132.58	1.93
WH11121674	CC11-045		K924404	132.58	134.00	1.42
WH11121674	CC11-045		K924405	134.00	135.50	1.50
WH11121674	CC11-045		K924406	135.50	137.00	1.50
WH11121674	CC11-045		K924407	137.00	138.50	1.50
WH11121674	CC11-045		K924408	138.50	140.00	1.50
WH11121674	CC11-045		K924409	140.00	141.50	1.50
WH11121674	CC11-045	Blk	K924410			0.00
WH11121674	CC11-045		K924411	141.50	143.00	1.50
WH11121674	CC11-045		K924412	143.00	144.10	1.10
WH11121674	CC11-045		K924413	144.10	145.20	1.10
WH11121674	CC11-045		K924414	145.20	146.80	1.60
WH11121674	CC11-045		K924415	146.80	148.50	1.70
WH11121674	CC11-045		K924416	148.50	150.30	1.80
WH11121674	CC11-045		K924417	150.30	151.80	1.50
WH11121674	CC11-045		K924418	151.80	153.20	1.40
WH11121674	CC11-045		K924419	153.20	154.70	1.50
WH11121674	CC11-045		K924420	154.70	156.20	1.50
WH11121674	CC11-045	SRM_GSp4A	K924421			0.00
WH11121674	CC11-045		K924422	156.20	157.60	1.40
WH11121674	CC11-045		K924423	157.60	158.90	1.30
WH11121674	CC11-045		K924424	159.00	159.94	0.94
WH11121674	CC11-045		K924425	159.94	161.50	1.56
WH11121674	CC11-045		K924426	161.50	163.00	1.50
WH11121674	CC11-045		K924427	163.00	164.50	1.50
WH11121674	CC11-045		K924428	164.50	165.60	1.10
WH11121674	CC11-045		K924429	165.60	166.75	1.15
WH11121674	CC11-045		K924430	166.75	168.10	1.35
WH11121674	CC11-045		K924431	168.10	169.55	1.45
WH11121674	CC11-045		K924432	169.55	171.00	1.45
WH11121674	CC11-045		K924433	171.00	172.65	1.65
WH11121674	CC11-045		K924434	172.65	174.00	1.35
WH11121675	CC11-045		K924474	226.45	228.00	1.55
WH11121675	CC11-045		K924475	228.00	229.50	1.50
WH11121675	CC11-045		K924476	229.50	231.00	1.50
WH11121675	CC11-045		K924477	231.00	232.70	1.70
WH11121675	CC11-045		K924478	232.70	234.40	1.70
WH11121675	CC11-045		K924479	234.40	236.00	1.60
WH11121675	CC11-045		K924480	236.00	237.50	1.50
WH11121675	CC11-045	Blk	K924481			0.00
WH11121675	CC11-045		K924482	237.50	239.00	1.50
WH11121675	CC11-045		K924483	239.00	240.50	1.50
WH11121675	CC11-045		K924484	240.50	242.00	1.50
WH11121675	CC11-045		K924485	242.00	243.50	1.50
WH11121675	CC11-045		K924486	243.50	245.00	1.50
WH11121675	CC11-045	SRM_GS8A	K924487			0.00
WH11121675	CC11-045		K924488	245.00	246.50	1.50
WH11121675	CC11-045		K924489	246.50	247.90	1.40
WH11121675	CC11-045		K924490	247.90	249.10	1.20
WH11121675	CC11-045		K924491	249.10	250.15	1.05
WH11121675	CC11-045		K924492	250.15	251.50	1.35
WH11121675	CC11-045		K924493	251.50	253.00	1.50
WH11121675	CC11-045		K924494	253.00	254.50	1.50
WH11121675	CC11-045		K924495	254.50	256.00	1.50
WH11121675	CC11-045		K924496	256.00	257.54	1.54
WH11121675	CC11-046		K924497	3.67	5.00	1.33
WH11121675	CC11-046		K924498	5.00	6.50	1.50
WH11121675	CC11-046	1-OFD	K924499	6.50	8.00	1.50
WH11121675	CC11-046	2-FDU	K924500	6.50	8.00	1.50
WH11121675	CC11-046		K924501	8.00	9.50	1.50
WH11121675	CC11-046		K924502	9.50	11.00	1.50
WH11121675	CC11-046		K924503	11.00	12.50	1.50
WH11121675	CC11-046		K924504	12.50	14.00	1.50
WH11121675	CC11-046		K924505	14.00	15.50	1.50
WH11121675	CC11-046		K924506	15.50	17.00	1.50

Certificate	Hole ID	Sample Code	Sample ID	From (m)	To (m)	Interval (m)
WH11121675	CC11-046		K924507	17.00	18.50	1.50
WH11121675	CC11-046		K924508	18.50	20.00	1.50
WH11121675	CC11-046		K924509	20.00	21.50	1.50
WH11121672	CC11-045		K924471	222.62	224.10	1.48
WH11121672	CC11-045		K924472	224.10	225.58	1.48
WH11121672	CC11-045		K924473	225.58	226.45	0.87
WH11121672	CC11-046		K924510	21.50	23.00	1.50
WH11121672	CC11-046		K924511	23.00	24.50	1.50
WH11121672	CC11-046		K924512	24.50	26.00	1.50
WH11121672	CC11-046		K924513	26.00	27.50	1.50
WH11121672	CC11-046		K924514	27.50	29.00	1.50
WH11121672	CC11-046		K924515	29.00	30.40	1.40
WH11121672	CC11-046		K924516	30.40	32.00	1.60
WH11121672	CC11-046		K924517	32.00	33.50	1.50
WH11121672	CC11-046		K924518	33.50	35.00	1.50
WH11121672	CC11-046		K924519	35.00	36.50	1.50
WH11121672	CC11-046		K924520	36.50	38.00	1.50
WH11121672	CC11-046	SRM_GS5F	K924521			0.00
WH11121672	CC11-046		K924522	38.00	39.50	1.50
WH11121672	CC11-046		K924523	39.50	41.00	1.50
WH11121672	CC11-046		K924524	41.00	42.50	1.50
WH11121672	CC11-046		K924525	42.50	44.00	1.50
WH11121672	CC11-046		K924526	44.00	45.50	1.50
WH11121672	CC11-046		K924527	45.50	47.00	1.50
WH11121672	CC11-046		K924528	47.00	48.50	1.50
WH11121672	CC11-046	1-OFD	K924529	48.50	50.00	1.50
WH11121672	CC11-046	2-FDU	K924530	48.50	50.00	1.50
WH11121672	CC11-046		K924531	50.00	51.50	1.50
WH11121672	CC11-046		K924532	51.50	53.00	1.50
WH11121672	CC11-046		K924533	53.00	54.50	1.50
WH11121672	CC11-046		K924534	54.50	56.00	1.50
WH11121672	CC11-046	Blk	K924535			0.00
WH11121672	CC11-046		K924536	56.00	57.50	1.50
WH11121672	CC11-046		K924537	57.50	59.00	1.50
WH11121672	CC11-046		K924538	59.00	60.00	1.00
WH11121672	CC11-046		K924539	60.00	61.50	1.50
WH11121672	CC11-046		K924540	61.50	63.00	1.50
WH11121672	CC11-046		K924541	63.00	64.00	1.00
WH11121672	CC11-046		K924542	64.00	65.50	1.50
WH11121673	CC11-045		K924363	77.50	79.00	1.50
WH11121673	CC11-045		K924364	79.00	80.50	1.50
WH11121673	CC11-045		K924365	80.50	81.68	1.18
WH11121673	CC11-045		K924366	81.68	82.86	1.18
WH11121673	CC11-045		K924367	82.86	84.60	1.74
WH11121673	CC11-045	SRM_GS5F	K924368			0.00
WH11121673	CC11-045		K924369	84.60	86.15	1.55
WH11121673	CC11-045		K924370	86.15	87.50	1.35
WH11121673	CC11-045		K924371	87.50	89.00	1.50
WH11121673	CC11-045		K924372	89.00	90.50	1.50
WH11121673	CC11-045		K924373	90.50	92.00	1.50
WH11121673	CC11-045		K924374	92.00	93.60	1.60
WH11121673	CC11-045		K924375	93.60	95.00	1.40
WH11121673	CC11-045		K924376	95.00	96.00	1.00
WH11121673	CC11-045		K924377	96.00	97.53	1.53
WH11121673	CC11-045	1-OFD	K924378	97.53	99.00	1.47
WH11121673	CC11-045	2-FDU	K924379	97.53	99.00	1.47
WH11121673	CC11-045		K924380	99.00	100.50	1.50
WH11121673	CC11-045		K924381	100.50	102.00	1.50
WH11121673	CC11-045		K924382	102.00	103.50	1.50
WH11121673	CC11-045		K924383	103.50	105.00	1.50
WH11121673	CC11-045		K924384	105.00	106.50	1.50
WH11121673	CC11-045		K924385	106.50	108.00	1.50
WH11121673	CC11-045		K924386	108.00	109.50	1.50
WH11121673	CC11-045		K924387	109.50	111.00	1.50
WH11121673	CC11-045		K924388	111.00	112.50	1.50

Certificate	Hole ID	Sample Code	Sample ID	From (m)	To (m)	Interval (m)
WH11121673	CC11-045		K924389	112.50	114.00	1.50
WH11121673	CC11-045	Blk	K924390			0.00
WH11121673	CC11-045		K924391	114.00	115.66	1.66
WH11121673	CC11-045		K924392	115.66	117.00	1.34
WH11121673	CC11-045		K924393	117.00	118.50	1.50
WH11121673	CC11-045		K924394	118.50	120.00	1.50
WH11121673	CC11-045		K924395	120.00	121.50	1.50
WH11121673	CC11-045		K924396	121.50	123.00	1.50
WH11121673	CC11-045		K924397	123.00	124.50	1.50
WH11121673	CC11-045		K924398	124.50	125.88	1.38
WH11121676	CC11-045		K924435	174.00	175.50	1.50
WH11121676	CC11-045		K924436	175.50	177.00	1.50
WH11121676	CC11-045		K924437	177.00	178.50	1.50
WH11121676	CC11-045		K924438	178.50	180.00	1.50
WH11121676	CC11-045		K924439	180.00	181.50	1.50
WH11121676	CC11-045		K924440	181.50	183.00	1.50
WH11121676	CC11-045		K924441	183.00	184.50	1.50
WH11121676	CC11-045		K924442	184.50	186.00	1.50
WH11121676	CC11-045		K924443	186.00	187.50	1.50
WH11121676	CC11-045		K924444	187.50	188.70	1.20
WH11121676	CC11-045		K924445	188.70	189.90	1.20
WH11121676	CC11-045		K924446	189.90	191.50	1.60
WH11121676	CC11-045	SRM_GS5F	K924447			0.00
WH11121676	CC11-045		K924448	191.50	193.00	1.50
WH11121676	CC11-045		K924449	193.00	194.50	1.50
WH11121676	CC11-045		K924450	194.50	196.00	1.50
WH11121676	CC11-045		K924451	196.00	197.50	1.50
WH11121676	CC11-045	Blk	K924452			0.00
WH11121676	CC11-045		K924453	197.50	199.00	1.50
WH11121676	CC11-045		K924454	199.00	200.50	1.50
WH11121676	CC11-045		K924455	200.50	202.00	1.50
WH11121676	CC11-045		K924456	202.00	203.50	1.50
WH11121676	CC11-045		K924457	203.50	205.00	1.50
WH11121676	CC11-045		K924458	205.00	206.60	1.60
WH11121676	CC11-045		K924459	206.60	208.20	1.60
WH11121676	CC11-045	1-OFD	K924460	208.20	210.05	1.85
WH11121676	CC11-045	2-FDU	K924461	208.20	210.05	1.85
WH11121676	CC11-045		K924462	210.05	211.50	1.45
WH11121676	CC11-045		K924463	211.50	213.00	1.50
WH11121676	CC11-045		K924464	213.00	214.60	1.60
WH11121676	CC11-045		K924465	214.60	216.00	1.40
WH11121676	CC11-045		K924466	216.00	217.30	1.30
WH11121676	CC11-045		K924467	217.30	218.60	1.30
WH11121676	CC11-045		K924468	218.60	219.70	1.10
WH11121676	CC11-045		K924469	219.70	221.10	1.40
WH11121676	CC11-045		K924470	221.10	222.62	1.52
WH11115164	CC11-044		K924218	59.15	61.15	2.00
WH11115164	CC11-044		K924219	61.15	61.43	0.28
WH11115164	CC11-044		K924220	61.43	63.43	2.00
WH11115164	CC11-044		K924221	63.43	65.43	2.00
WH11115164	CC11-044		K924222	65.43	67.43	2.00
WH11115164	CC11-044		K924223	67.43	69.43	2.00
WH11115164	CC11-044	Blk	K924224			0.00
WH11115164	CC11-044		K924225	69.43	71.43	2.00
WH11115164	CC11-044		K924226	71.43	73.43	2.00
WH11115164	CC11-044		K924227	73.43	75.43	2.00
WH11115164	CC11-044		K924228	75.43	77.43	2.00
WH11115164	CC11-044		K924229	77.43	79.43	2.00
WH11115164	CC11-044		K924230	79.43	81.43	2.00
WH11115164	CC11-044		K924231	81.43	83.43	2.00
WH11115164	CC11-044		K924232	83.43	85.43	2.00
WH11115164	CC11-044		K924233	85.43	87.43	2.00
WH11115164	CC11-044	1-OFD	K924234	87.43	89.43	2.00
WH11115164	CC11-044	2-FDU	K924235	87.43	89.43	2.00
WH11115164	CC11-044		K924236	89.43	91.43	2.00

Certificate	Hole ID	Sample Code	Sample ID	From (m)	To (m)	Interval (m)
WH11115164	CC11-044		K924237	91.43	93.43	2.00
WH11115164	CC11-044		K924239	93.43	95.43	2.00
WH11115164	CC11-044		K924240	95.43	97.43	2.00
WH11115164	CC11-044		K924241	97.43	99.43	2.00
WH11115164	CC11-044		K924242	99.43	101.43	2.00
WH11115164	CC11-044		K924243	101.43	103.43	2.00
WH11115164	CC11-044		K924244	103.43	105.43	2.00
WH11115164	CC11-044		K924245	105.43	107.43	2.00
WH11115164	CC11-044		K924246	107.43	109.43	2.00
WH11115164	CC11-044	SRM_GS8A	K924247			0.00
WH11115164	CC11-044		K924248	109.43	111.43	2.00
WH11115164	CC11-044		K924249	111.43	113.43	2.00
WH11115164	CC11-044		K924250	113.43	115.43	2.00
WH11115164	CC11-044		K924251	115.43	117.43	2.00
WH11115164	CC11-044		K924252	117.43	119.43	2.00
WH11115164	CC11-044		K924253	119.43	121.43	2.00
WH11115164	CC11-044		K924254	121.43	123.43	2.00
WH11115163	CC11-043		K924182	253.00	254.50	1.50
WH11115163	CC11-043		K924183	254.50	256.00	1.50
WH11115163	CC11-043		K924184	256.00	257.50	1.50
WH11115163	CC11-043		K924185	257.50	259.00	1.50
WH11115163	CC11-043		K924186	259.00	260.50	1.50
WH11115163	CC11-043		K924187	260.50	262.12	1.62
WH11115163	CC11-044		K924188	4.57	6.57	2.00
WH11115163	CC11-044	Blk	K924189			0.00
WH11115163	CC11-044		K924190	6.57	8.57	2.00
WH11115163	CC11-044		K924191	8.57	10.57	2.00
WH11115163	CC11-044		K924192	10.57	12.57	2.00
WH11115163	CC11-044		K924193	12.57	14.57	2.00
WH11115163	CC11-044		K924194	14.57	16.57	2.00
WH11115163	CC11-044		K924195	16.57	18.57	2.00
WH11115163	CC11-044		K924196	18.57	20.57	2.00
WH11115163	CC11-044		K924197	20.57	22.57	2.00
WH11115163	CC11-044		K924198	22.57	24.57	2.00
WH11115163	CC11-044		K924199	24.57	26.57	2.00
WH11115163	CC11-044		K924200	26.57	28.57	2.00
WH11115163	CC11-044		K924201	28.57	30.57	2.00
WH11115163	CC11-044		K924202	30.57	32.57	2.00
WH11115163	CC11-044		K924203	32.57	35.15	2.58
WH11115163	CC11-044	SRM_GSp4a	K924204			0.00
WH11115163	CC11-044		K924205	35.15	37.15	2.00
WH11115163	CC11-044		K924206	37.15	39.15	2.00
WH11115163	CC11-044		K924207	39.15	41.15	2.00
WH11115163	CC11-044		K924208	41.15	43.15	2.00
WH11115163	CC11-044		K924209	43.15	45.15	2.00
WH11115163	CC11-044		K924210	45.15	47.15	2.00
WH11115163	CC11-044		K924211	47.15	49.15	2.00
WH11115163	CC11-044		K924212	49.15	51.15	2.00
WH11115163	CC11-044	1-OFD	K924213	51.15	53.15	2.00
WH11115163	CC11-044	2-FDU	K924214	51.15	53.15	2.00
WH11115163	CC11-044		K924215	53.15	55.15	2.00
WH11115163	CC11-044		K924216	55.15	57.15	2.00
WH11115163	CC11-044		K924217	57.15	59.15	2.00
WH11115161	CC11-044		K924291	189.43	191.43	2.00
WH11115161	CC11-044		K924292	191.43	193.43	2.00
WH11115161	CC11-044		K924293	193.43	195.43	2.00
WH11115161	CC11-044		K924294	195.43	197.43	2.00
WH11115161	CC11-044		K924295	197.43	199.43	2.00
WH11115161	CC11-044	Blk	K924296			0.00
WH11115161	CC11-044		K924297	199.43	201.43	2.00
WH11115161	CC11-044		K924298	201.43	203.43	2.00
WH11115161	CC11-044		K924299	203.43	205.43	2.00
WH11115161	CC11-044		K924300	205.43	207.43	2.00
WH11115161	CC11-044		K924301	207.43	209.43	2.00
WH11115161	CC11-044		K924302	209.43	211.43	2.00

Certificate	Hole ID	Sample Code	Sample ID	From (m)	To (m)	Interval (m)
WH11115161	CC11-044	1-OFD	K924303	211.43	213.43	2.00
WH11115161	CC11-044	2-FDU	K924304	211.43	213.43	2.00
WH11115161	CC11-044		K924305	213.43	215.43	2.00
WH11115161	CC11-044		K924306	215.43	216.70	1.27
WH11115161	CC11-044		K924307	216.70	217.92	1.22
WH11115161	CC11-045		K924308	4.00	5.50	1.50
WH11115161	CC11-045		K924309	5.50	7.00	1.50
WH11115161	CC11-045		K924310	7.00	8.50	1.50
WH11115161	CC11-045		K924311	8.50	10.00	1.50
WH11115161	CC11-045		K924312	10.00	11.50	1.50
WH11115161	CC11-045		K924313	11.50	12.60	1.10
WH11115161	CC11-045		K924314	12.60	14.00	1.40
WH11115161	CC11-045		K924315	14.00	15.50	1.50
WH11115161	CC11-045		K924316	15.50	17.00	1.50
WH11115161	CC11-045		K924317	17.00	18.40	1.40
WH11115161	CC11-045		K924318	18.40	20.00	1.60
WH11115161	CC11-045	SRM_GSp4a	K924319			0.00
WH11115161	CC11-045		K924320	20.00	21.50	1.50
WH11115161	CC11-045		K924321	21.50	22.80	1.30
WH11115161	CC11-045		K924322	22.80	24.00	1.20
WH11115161	CC11-045		K924323	24.00	25.50	1.50
WH11115161	CC11-045		K924324	25.50	27.80	2.30
WH11115161	CC11-045		K924325	27.80	29.48	1.68
WH11115161	CC11-045		K924326	29.00	29.28	0.28
WH11115162	CC11-043		K924146	204.50	206.00	1.50
WH11115162	CC11-043		K924147	206.00	207.50	1.50
WH11115162	CC11-043		K924148	207.50	209.00	1.50
WH11115162	CC11-043	Blk	K924149			0.00
WH11115162	CC11-043		K924150	209.00	210.50	1.50
WH11115162	CC11-043		K924151	210.50	212.00	1.50
WH11115162	CC11-043		K924152	212.00	213.50	1.50
WH11115162	CC11-043		K924153	213.50	215.00	1.50
WH11115162	CC11-043		K924154	215.00	216.50	1.50
WH11115162	CC11-043		K924155	216.50	217.35	0.85
WH11115162	CC11-043		K924156	217.35	219.00	1.65
WH11115162	CC11-043		K924157	219.00	220.50	1.50
WH11115162	CC11-043		K924158	220.50	222.00	1.50
WH11115162	CC11-043		K924159	222.00	223.50	1.50
WH11115162	CC11-043	SRM_GS8A	K924160			0.00
WH11115162	CC11-043		K924161	223.50	225.00	1.50
WH11115162	CC11-043		K924162	225.00	226.50	1.50
WH11115162	CC11-043		K924163	226.50	228.00	1.50
WH11115162	CC11-043		K924164	228.00	229.50	1.50
WH11115162	CC11-043		K924165	229.50	231.00	1.50
WH11115162	CC11-043		K924166	231.00	232.50	1.50
WH11115162	CC11-043		K924167	232.50	234.00	1.50
WH11115162	CC11-043		K924168	234.00	235.50	1.50
WH11115162	CC11-043		K924169	235.50	237.00	1.50
WH11115162	CC11-043		K924170	237.00	238.50	1.50
WH11115162	CC11-043	1-OFD	K924171	238.50	240.00	1.50
WH11115162	CC11-043	2-FDU	K924172	238.50	240.00	1.50
WH11115162	CC11-043		K924173	240.00	241.10	1.10
WH11115162	CC11-043		K924174	241.10	242.70	1.60
WH11115162	CC11-043		K924175	242.70	244.30	1.60
WH11115162	CC11-043		K924176	244.30	245.60	1.30
WH11115162	CC11-043		K924177	245.60	246.90	1.30
WH11115162	CC11-043		K924178	246.90	248.50	1.60
WH11115162	CC11-043		K924179	248.50	250.00	1.50
WH11115162	CC11-043		K924180	250.00	251.50	1.50
WH11115162	CC11-043		K924181	251.50	253.00	1.50
WH11115165	CC11-044		K924255	123.43	125.43	2.00
WH11115165	CC11-044		K924256	125.43	127.43	2.00
WH11115165	CC11-044		K924257	127.43	129.43	2.00
WH11115165	CC11-044		K924258	129.43	131.43	2.00
WH11115165	CC11-044		K924259	131.43	133.43	2.00

Certificate	Hole ID	Sample Code	Sample ID	From (m)	To (m)	Interval (m)
WH11115165	CC11-044	1-OFD	K924260	133.43	135.43	2.00
WH11115165	CC11-044	2-FDU	K924261	133.43	135.43	2.00
WH11115165	CC11-044		K924262	135.43	137.43	2.00
WH11115165	CC11-044		K924263	137.43	139.43	2.00
WH11115165	CC11-044		K924264	139.43	141.43	2.00
WH11115165	CC11-044		K924265	141.43	143.63	2.20
WH11115165	CC11-044		K924266	143.63	145.43	1.80
WH11115165	CC11-044		K924267	145.43	147.43	2.00
WH11115165	CC11-044		K924268	147.43	149.43	2.00
WH11115165	CC11-044		K924269	149.43	151.43	2.00
WH11115165	CC11-044		K924270	151.43	153.43	2.00
WH11115165	CC11-044		K924271	153.43	155.43	2.00
WH11115165	CC11-044	Blk	K924272			0.00
WH11115165	CC11-044		K924273	155.80	156.60	0.80
WH11115165	CC11-044		K924274	156.60	158.08	1.48
WH11115165	CC11-044		K924275	158.08	159.25	1.17
WH11115165	CC11-044		K924276	159.25	162.43	3.18
WH11115165	CC11-044		K924277	162.43	165.43	3.00
WH11115165	CC11-044		K924278	165.43	167.43	2.00
WH11115165	CC11-044		K924279	167.43	169.43	2.00
WH11115165	CC11-044		K924280	169.43	171.43	2.00
WH11115165	CC11-044		K924281	171.43	173.43	2.00
WH11115165	CC11-044		K924282	173.43	175.43	2.00
WH11115165	CC11-044		K924283	175.43	177.43	2.00
WH11115165	CC11-044	SRM_GS8A	K924284			0.00
WH11115165	CC11-044		K924285	177.43	179.43	2.00
WH11115165	CC11-044		K924286	179.43	181.43	2.00
WH11115165	CC11-044		K924287	181.43	183.43	2.00
WH11115165	CC11-044		K924288	183.43	185.43	2.00
WH11115165	CC11-044		K924289	185.43	187.43	2.00
WH11115165	CC11-044		K924290	187.43	189.43	2.00
WH11110711	CC11-043	Blk	K924001			0.00
WH11110711	CC11-043		K924002	10.67	12.00	1.33
WH11110711	CC11-043		K924003	12.00	13.50	1.50
WH11110711	CC11-043		K924004	13.50	15.00	1.50
WH11110711	CC11-043		K924005	15.00	16.50	1.50
WH11110711	CC11-043		K924006	16.50	18.00	1.50
WH11110711	CC11-043		K924007	18.00	19.50	1.50
WH11110711	CC11-043		K924008	19.50	21.00	1.50
WH11110711	CC11-043		K924009	21.00	22.50	1.50
WH11110711	CC11-043	SRM_GSp4A	K924010			0.00
WH11110711	CC11-043		K924011	22.50	24.00	1.50
WH11110711	CC11-043		K924012	24.00	25.50	1.50
WH11110711	CC11-043		K924013	25.50	27.00	1.50
WH11110711	CC11-043		K924014	27.00	28.50	1.50
WH11110711	CC11-043		K924015	28.50	30.00	1.50
WH11110711	CC11-043		K924016	30.00	30.50	0.50
WH11110711	CC11-043		K924017	30.50	31.80	1.30
WH11110711	CC11-043		K924018	31.80	33.00	1.20
WH11110711	CC11-043		K924019	33.00	34.50	1.50
WH11110711	CC11-043		K924020	34.50	36.00	1.50
WH11110711	CC11-043		K924021	36.00	37.50	1.50
WH11110711	CC11-043		K924022	37.50	39.00	1.50
WH11110711	CC11-043		K924023	39.00	40.50	1.50
WH11110711	CC11-043	1-OFD	K924024	40.50	42.00	1.50
WH11110711	CC11-043	2-FDU	K924025	40.50	42.00	1.50
WH11110711	CC11-043		K924026	42.00	42.90	0.90
WH11110711	CC11-043		K924027	42.90	44.00	1.10
WH11110711	CC11-043		K924028	44.00	45.50	1.50
WH11110711	CC11-043		K924029	45.50	47.00	1.50
WH11110711	CC11-043		K924030	47.00	49.00	2.00
WH11110711	CC11-043		K924031	49.00	50.50	1.50
WH11110711	CC11-043		K924032	50.50	51.50	1.00
WH11110711	CC11-043		K924033	51.50	53.00	1.50
WH11110711	CC11-043		K924034	53.00	54.50	1.50

Certificate	Hole ID	Sample Code	Sample ID	From (m)	To (m)	Interval (m)
WH11110711	CC11-043		K924035	54.50	56.00	1.50
WH11110711	CC11-043		K924036	56.00	57.00	1.00
WH11110713	CC11-043	Blk	K924073			0.00
WH11110713	CC11-043		K924074	104.50	106.00	1.50
WH11110713	CC11-043		K924075	106.00	107.50	1.50
WH11110713	CC11-043		K924076	107.50	109.00	1.50
WH11110713	CC11-043		K924077	109.00	110.30	1.30
WH11110713	CC11-043		K924078	110.30	111.20	0.90
WH11110713	CC11-043		K924079	111.20	113.10	1.90
WH11110713	CC11-043		K924080	113.10	114.50	1.40
WH11110713	CC11-043		K924081	114.50	116.00	1.50
WH11110713	CC11-043		K924082	116.00	117.50	1.50
WH11110713	CC11-043		K924083	117.50	119.00	1.50
WH11110713	CC11-043		K924084	119.00	120.50	1.50
WH11110713	CC11-043		K924085	120.50	122.00	1.50
WH11110713	CC11-043		K924086	122.00	123.70	1.70
WH11110713	CC11-043		K924087	123.70	125.00	1.30
WH11110713	CC11-043	SRM_GS8A	K924088			0.00
WH11110713	CC11-043		K924089	125.00	126.50	1.50
WH11110713	CC11-043		K924090	126.50	128.00	1.50
WH11110713	CC11-043		K924091	128.00	130.20	2.20
WH11110713	CC11-043		K924092	130.20	132.00	1.80
WH11110713	CC11-043		K924093	132.00	133.50	1.50
WH11110713	CC11-043		K924094	133.50	135.00	1.50
WH11110713	CC11-043		K924095	135.00	136.70	1.70
WH11110713	CC11-043		K924096	136.70	138.50	1.80
WH11110713	CC11-043		K924097	138.50	140.00	1.50
WH11110713	CC11-043		K924098	140.00	141.00	1.00
WH11110713	CC11-043		K924099	141.00	143.00	2.00
WH11110713	CC11-043	1-OFD	K924100	143.00	144.50	1.50
WH11110713	CC11-043	2-FDU	K924101	143.00	144.50	1.50
WH11110713	CC11-043		K924102	144.50	146.00	1.50
WH11110713	CC11-043		K924103	146.00	147.50	1.50
WH11110713	CC11-043		K924104	147.50	149.00	1.50
WH11110713	CC11-043		K924105	149.00	150.50	1.50
WH11110713	CC11-043		K924106	150.50	152.00	1.50
WH11110713	CC11-043		K924107	152.00	153.50	1.50
WH11110713	CC11-043		K924108	153.50	155.00	1.50
WH11110714	CC11-043		K924109	155.00	156.50	1.50
WH11110714	CC11-043		K924110	156.50	158.00	1.50
WH11110714	CC11-043	Blk	K924111			0.00
WH11110714	CC11-043		K924112	158.00	159.50	1.50
WH11110714	CC11-043		K924113	159.50	161.00	1.50
WH11110714	CC11-043		K924114	161.00	162.50	1.50
WH11110714	CC11-043		K924115	162.50	164.00	1.50
WH11110714	CC11-043		K924116	164.00	165.50	1.50
WH11110714	CC11-043		K924117	165.50	167.00	1.50
WH11110714	CC11-043		K924118	167.00	168.50	1.50
WH11110714	CC11-043		K924119	168.50	170.00	1.50
WH11110714	CC11-043		K924120	170.00	171.50	1.50
WH11110714	CC11-043		K924121	171.50	173.00	1.50
WH11110714	CC11-043		K924122	173.00	174.50	1.50
WH11110714	CC11-043		K924123	174.50	176.00	1.50
WH11110714	CC11-043		K924124	176.00	177.50	1.50
WH11110714	CC11-043		K924125	177.50	179.00	1.50
WH11110714	CC11-043	SRM_GS5F	K924126			0.00
WH11110714	CC11-043		K924127	179.00	180.50	1.50
WH11110714	CC11-043		K924128	180.50	182.00	1.50
WH11110714	CC11-043		K924130	182.00	183.50	1.50
WH11110714	CC11-043		K924131	183.50	185.50	2.00
WH11110714	CC11-043		K924132	185.50	186.50	1.00
WH11110714	CC11-043		K924133	186.50	188.00	1.50
WH11110714	CC11-043		K924134	188.00	189.50	1.50
WH11110714	CC11-043		K924135	189.50	191.00	1.50
WH11110714	CC11-043		K924136	191.00	192.50	1.50

Certificate	Hole ID	Sample Code	Sample ID	From (m)	To (m)	Interval (m)
WH11110714	CC11-043	1-OFD	K924137	192.50	194.00	1.50
WH11110714	CC11-043	2-FDU	K924138	192.50	194.00	1.50
WH11110714	CC11-043		K924139	194.00	195.50	1.50
WH11110714	CC11-043		K924140	195.50	197.00	1.50
WH11110714	CC11-043		K924141	197.00	198.50	1.50
WH11110714	CC11-043		K924142	198.50	200.00	1.50
WH11110714	CC11-043		K924143	200.00	201.50	1.50
WH11110714	CC11-043		K924144	201.50	203.00	1.50
WH11110714	CC11-043		K924145	203.00	204.50	1.50
WH11110712	CC11-043		K924037	57.00	58.50	1.50
WH11110712	CC11-043		K924038	58.50	59.50	1.00
WH11110712	CC11-043		K924039	59.50	61.00	1.50
WH11110712	CC11-043	Blk	K924040			0.00
WH11110712	CC11-043		K924041	61.00	62.50	1.50
WH11110712	CC11-043		K924042	62.50	64.00	1.50
WH11110712	CC11-043		K924043	64.00	65.50	1.50
WH11110712	CC11-043		K924044	65.50	67.00	1.50
WH11110712	CC11-043		K924045	67.00	68.50	1.50
WH11110712	CC11-043		K924046	68.50	70.00	1.50
WH11110712	CC11-043		K924047	70.00	71.00	1.00
WH11110712	CC11-043		K924048	71.00	72.50	1.50
WH11110712	CC11-043	1-OFD	K924049	72.50	74.00	1.50
WH11110712	CC11-043	2-FDU	K924050	72.50	74.00	1.50
WH11110712	CC11-043		K924051	74.00	75.50	1.50
WH11110712	CC11-043	SRM_GS5F	K924052			0.00
WH11110712	CC11-043		K924053	75.50	77.00	1.50
WH11110712	CC11-043		K924054	77.00	78.50	1.50
WH11110712	CC11-043		K924055	78.50	80.00	1.50
WH11110712	CC11-043		K924056	80.00	81.25	1.25
WH11110712	CC11-043		K924057	81.25	83.00	1.75
WH11110712	CC11-043		K924058	83.00	84.50	1.50
WH11110712	CC11-043		K924059	84.50	86.00	1.50
WH11110712	CC11-043		K924060	86.00	87.50	1.50
WH11110712	CC11-043		K924061	87.50	89.00	1.50
WH11110712	CC11-043		K924062	89.00	90.50	1.50
WH11110712	CC11-043		K924063	90.50	91.60	1.10
WH11110712	CC11-043		K924064	91.60	93.00	1.40
WH11110712	CC11-043		K924065	93.00	94.50	1.50
WH11110712	CC11-043		K924066	94.50	96.00	1.50
WH11110712	CC11-043		K924067	96.00	97.50	1.50
WH11110712	CC11-043		K924068	97.50	98.30	0.80
WH11110712	CC11-043		K924069	98.30	100.00	1.70
WH11110712	CC11-043		K924070	100.00	101.50	1.50
WH11110712	CC11-043		K924071	101.50	103.00	1.50
WH11110712	CC11-043		K924072	103.00	104.50	1.50

APPENDIX 5

ASSAY CERTIFICATES

Acme Analytical Laboratories (Vancouver) Ltd.
1020 Cordova St. East Vancouver BC V6A 4A3 Canada

www.acmelab.com

Client: **Golden Predator Canada Corp.**
11th Floor, 888 Dunsmuir Street
Vancouver BC V6C 3K4 Canada

Submitted By: Hugh Baker
Receiving Lab: Canada-Whitehorse
Received: July 29, 2011
Report Date: August 13, 2011
Page: 1 of 12

CERTIFICATE OF ANALYSIS WHI11000876.1

CLIENT JOB INFORMATION

Project: Clear Creek
Shipment ID: CLC
P.O. Number
Number of Samples: 321

SAMPLE DISPOSAL

RTRN-PLP Return
DISP-RJT-SOIL Immediate Disposal of Soil Reject

Acme does not accept responsibility for samples left at the laboratory after 90 days without prior written instructions for sample storage or return.

SAMPLE PREPARATION AND ANALYTICAL PROCEDURES

Method Code	Number of Samples	Code Description	Test Wgt (g)	Report Status	Lab
Dry at 60C	320	Dry at 60C			WHI
SS80	320	Dry at 60C sieve 100g to -80 mesh			WHI
1DX2	318	1:1:1 Aqua Regia digestion ICP-MS analysis	15	Completed	VAN

ADDITIONAL COMMENTS

Invoice To: Golden Predator Canada Corp.
11th Floor, 888 Dunsmuir Street
Vancouver BC V6C 3K4
Canada

CC: Andrew Caldwell
Jack Cote

BRITISH COLUMBIA CERTIFIED ASSAYER
CLARENCE LEONG
GENERAL MANAGER

This report supersedes all previous preliminary and final reports with this file number dated prior to the date on this certificate. Signature indicates final approval; preliminary reports are unsigned and should be used for reference only.
All results are considered the confidential property of the client. Acme assumes the liabilities for actual cost of analysis only. Results apply to samples as submitted.
"*" asterisk indicates that an analytical result could not be provided due to unusually high levels of interference from other elements.

Acme Analytical Laboratories (Vancouver) Ltd.
1020 Cordova St. East Vancouver BC V6A 4A3 Canada
Phone (604) 253-3158 Fax (604) 253-1716
www.acmelab.com

Client: **Golden Predator Canada Corp.**
11th Floor, 888 Dunsmuir Street
Vancouver BC V6C 3K4 Canada

Project: Clear Creek
Report Date: August 13, 2011

CERTIFICATE OF ANALYSIS WHI11000876.1

	Method	1DX15	1DX15	1DX15	1DX15	1DX15	1DX15	1DX15	1DX15	1DX15	1DX15	1DX15	1DX15	1DX15	1DX15	1DX15	1DX15	1DX15	1DX15	1DX15	1DX15
	Analyte	Mo	Cu	Pb	Zn	Ag	Ni	Co	Mn	Fe	As	Au	Th	Sr	Cd	Sb	Bi	V	Ca	P	La
	Unit	ppm	ppm	ppm	ppm	ppm	ppm	ppm	ppm	%	ppm	ppb	ppm	ppm	ppm	ppm	ppm	ppm	%	%	ppm
	MDL	0.1	0.1	0.1	1	0.1	0.1	0.1	1	0.01	0.5	0.5	0.1	1	0.1	0.1	0.1	2	0.01	0.001	1
1163701	Soil	0.9	43.0	9.0	82	<0.1	36.5	16.2	367	2.92	297.4	180.5	3.8	13	0.3	2.0	4.0	48	0.13	0.060	12
1163702	Soil	0.9	41.8	9.0	79	0.2	35.3	15.3	350	2.73	282.4	924.2	4.3	13	0.2	2.0	4.0	45	0.12	0.056	13
1163703	Soil	1.1	55.8	9.2	76	0.1	36.4	16.0	426	2.78	289.2	202.1	5.2	16	0.3	1.8	3.4	47	0.18	0.082	14
1163704	Soil	I.S.	I.S.	I.S.	I.S.	I.S.	I.S.	I.S.	I.S.	I.S.	I.S.	I.S.	I.S.	I.S.	I.S.	I.S.	I.S.	I.S.	I.S.	I.S.	I.S.
1163705	Soil	1.7	38.1	10.7	74	<0.1	34.6	11.7	333	3.02	89.3	46.0	2.7	12	<0.1	0.9	1.5	61	0.11	0.052	12
1163706	Soil	1.5	52.7	8.8	70	<0.1	40.7	18.8	417	2.77	350.0	200.9	4.4	20	0.2	1.6	2.7	44	0.14	0.058	15
1163707	Soil	1.5	12.8	11.6	55	<0.1	14.3	6.6	295	2.95	25.2	4.1	2.6	9	0.1	0.8	0.3	57	0.08	0.034	10
1163708	Soil	1.1	27.3	10.0	60	<0.1	18.1	7.2	229	2.97	78.8	15.0	3.9	10	0.1	1.1	0.6	38	0.06	0.049	18
1163709	Soil	1.1	32.1	9.4	63	<0.1	21.9	8.8	266	3.09	299.8	22.6	5.9	14	0.1	1.3	0.9	46	0.11	0.055	18
1163710	Soil	1.7	47.6	9.3	65	0.1	26.7	20.0	373	3.45	149.1	49.0	8.0	30	0.2	2.2	1.1	33	0.11	0.058	17
1163711	Soil	1.3	37.2	11.3	58	0.1	19.0	8.0	226	3.52	472.1	48.7	3.7	16	<0.1	1.7	1.6	45	0.07	0.056	21
1163712	Soil	0.8	51.8	13.0	65	0.2	26.4	14.3	260	3.79	688.8	65.6	13.1	17	<0.1	2.7	2.1	27	0.06	0.044	28
1163713	Soil	1.3	45.0	15.2	65	0.1	20.6	8.2	241	3.64	448.0	30.0	6.0	22	0.2	1.3	1.8	46	0.07	0.057	25
1163714	Soil	0.8	35.1	8.8	54	<0.1	19.6	8.3	202	2.99	340.7	29.7	7.8	17	0.2	1.7	1.1	34	0.07	0.044	18
1163715	Soil	1.2	33.1	9.0	54	<0.1	14.9	6.0	165	3.06	120.0	47.6	9.4	8	<0.1	1.3	0.9	31	0.05	0.038	24
1163716	Soil	1.3	41.9	9.3	75	0.4	25.3	14.5	476	3.19	426.3	44.9	7.3	18	0.4	1.4	1.0	41	0.17	0.084	21
1163717	Soil	1.2	56.0	35.8	118	0.9	29.3	15.0	341	4.52	1180	97.3	12.8	19	0.7	4.7	3.1	34	0.09	0.054	31
1163718	Soil	I.S.	I.S.	I.S.	I.S.	I.S.	I.S.	I.S.	I.S.	I.S.	I.S.	I.S.	I.S.	I.S.	I.S.	I.S.	I.S.	I.S.	I.S.	I.S.	I.S.
1163719	Soil	0.9	30.6	9.7	59	0.4	19.9	8.1	261	2.96	480.9	29.5	3.7	15	0.2	1.1	1.1	37	0.10	0.063	17
1163720	Soil	1.5	59.0	37.7	71	1.5	23.4	14.6	327	3.84	651.8	127.1	9.8	19	0.3	6.8	4.2	34	0.05	0.055	28
1163721	Soil	1.1	57.5	33.1	62	1.5	22.0	12.1	256	3.81	670.5	113.6	10.2	19	0.1	6.1	4.0	38	0.06	0.054	31
1163722	Soil	1.0	32.7	15.8	57	0.3	17.2	6.7	217	2.96	602.0	41.1	4.3	10	0.2	2.9	2.5	38	0.06	0.045	20
1163723	Soil	1.1	37.6	10.3	58	0.2	22.5	8.5	246	3.25	715.0	58.0	4.5	14	0.2	2.2	2.4	45	0.06	0.050	23
1163724	Soil	0.9	30.7	13.9	65	0.1	17.3	7.5	326	3.58	713.5	37.5	6.5	9	0.2	3.1	2.6	38	0.05	0.046	19
1163725	Soil	0.7	24.1	6.7	55	<0.1	18.3	6.3	193	2.28	244.7	14.4	4.0	12	0.1	0.9	0.7	33	0.12	0.054	16
1163726	Soil	1.3	33.0	10.8	58	0.2	18.8	7.3	287	3.44	647.8	49.9	3.4	12	0.1	1.5	2.5	42	0.04	0.043	21
1163727	Soil	1.0	42.7	10.7	61	0.2	31.0	10.0	208	3.64	812.7	58.9	8.4	20	0.1	1.9	3.0	43	0.09	0.049	25
1163728	Soil	1.1	36.5	12.3	73	<0.1	26.8	14.3	347	3.44	366.4	34.6	5.2	11	0.1	1.6	1.0	37	0.07	0.056	19
1163729	Soil	1.1	65.9	11.1	62	0.3	32.7	21.6	368	4.36	670.4	431.5	14.7	48	0.1	4.3	2.9	32	0.11	0.067	31
1163730	Soil	1.3	72.9	14.6	77	0.5	57.2	38.5	587	4.66	801.3	443.6	12.5	36	0.2	2.3	4.0	56	0.17	0.085	24

This report supersedes all previous preliminary and final reports with this file number dated prior to the date on this certificate. Signature indicates final approval; preliminary reports are unsigned and should be used for reference only.

Acme Analytical Laboratories (Vancouver) Ltd.
1020 Cordova St. East Vancouver BC V6A 4A3 Canada
Phone (604) 253-3158 Fax (604) 253-1716
www.acmelab.com

Client: **Golden Predator Canada Corp.**
11th Floor, 888 Dunsmuir Street
Vancouver BC V6C 3K4 Canada

Project: Clear Creek
Report Date: August 13, 2011

CERTIFICATE OF ANALYSIS WHI11000876.1

	Method	1DX15	1DX15	1DX15	1DX15	1DX15	1DX15	1DX15	1DX15	1DX15	1DX15	1DX15	1DX15	1DX15	1DX15	1DX15	1DX15
	Analyte	Cr	Mg	Ba	Ti	B	Al	Na	K	W	Hg	Sc	Tl	S	Ga	Se	Te
	Unit	ppm	%	ppm	%	ppm	%	%	%	ppm	ppm	ppm	ppm	%	ppm	ppm	ppm
	MDL	1	0.01	1	0.001	1	0.01	0.001	0.01	0.1	0.01	0.1	0.1	0.05	1	0.5	0.2
1163701	Soil	41	0.54	127	0.080	2	1.67	0.006	0.11	9.5	0.01	2.6	0.2	<0.05	4	0.7	<0.2
1163702	Soil	38	0.51	127	0.077	2	1.58	0.006	0.10	9.8	0.01	2.3	0.2	<0.05	4	0.7	<0.2
1163703	Soil	39	0.58	151	0.086	3	1.45	0.007	0.16	11.5	0.03	2.9	0.3	<0.05	4	1.0	<0.2
1163704	Soil	I.S.	I.S.	I.S.	I.S.	I.S.	I.S.	I.S.	I.S.	I.S.	I.S.	I.S.	I.S.	I.S.	I.S.	I.S.	I.S.
1163705	Soil	84	0.66	81	0.078	2	1.80	0.008	0.10	3.3	0.03	2.9	0.2	<0.05	6	0.6	<0.2
1163706	Soil	39	0.59	110	0.073	2	1.57	0.007	0.19	7.8	0.02	3.0	0.3	<0.05	5	0.7	<0.2
1163707	Soil	27	0.34	61	0.046	2	1.56	0.006	0.03	0.3	0.04	2.1	0.1	<0.05	6	<0.5	<0.2
1163708	Soil	25	0.45	82	0.042	1	1.44	0.007	0.13	1.3	0.04	2.0	0.3	<0.05	5	<0.5	<0.2
1163709	Soil	31	0.52	78	0.061	1	1.52	0.007	0.11	2.6	0.03	2.9	0.3	<0.05	5	0.8	<0.2
1163710	Soil	21	0.43	80	0.050	1	1.13	0.008	0.19	1.6	0.03	2.6	0.5	0.07	4	0.6	<0.2
1163711	Soil	34	0.52	78	0.040	1	1.62	0.007	0.13	1.9	0.02	2.2	0.4	<0.05	6	0.8	<0.2
1163712	Soil	28	0.52	83	0.030	<1	1.54	0.006	0.26	1.9	0.02	2.4	0.4	<0.05	5	1.0	<0.2
1163713	Soil	31	0.60	90	0.051	2	1.87	0.009	0.17	2.6	0.02	2.8	0.4	0.06	6	0.7	<0.2
1163714	Soil	28	0.44	94	0.043	<1	1.22	0.008	0.16	2.0	0.02	2.5	0.4	<0.05	4	0.7	<0.2
1163715	Soil	22	0.46	85	0.039	<1	1.30	0.005	0.14	0.7	0.03	2.3	0.6	<0.05	4	<0.5	<0.2
1163716	Soil	25	0.47	100	0.045	1	1.25	0.007	0.07	1.4	0.02	2.9	0.2	<0.05	4	0.6	<0.2
1163717	Soil	33	0.49	149	0.038	2	1.50	0.009	0.22	3.5	0.03	3.4	0.6	0.07	5	1.1	<0.2
1163718	Soil	I.S.	I.S.	I.S.	I.S.	I.S.	I.S.	I.S.	I.S.	I.S.	I.S.	I.S.	I.S.	I.S.	I.S.	I.S.	I.S.
1163719	Soil	26	0.42	86	0.028	<1	1.32	0.007	0.05	0.5	0.03	1.7	0.1	<0.05	4	0.5	<0.2
1163720	Soil	36	0.35	88	0.038	1	1.10	0.012	0.18	20.1	0.02	2.9	0.7	0.06	4	1.5	<0.2
1163721	Soil	41	0.45	117	0.045	<1	1.27	0.010	0.20	18.2	0.02	3.3	0.8	0.05	4	1.0	0.2
1163722	Soil	27	0.33	67	0.031	<1	1.14	0.006	0.06	5.8	0.03	2.1	0.4	<0.05	4	0.9	<0.2
1163723	Soil	47	0.51	109	0.046	<1	1.43	0.007	0.14	4.7	0.03	2.6	0.5	<0.05	5	0.5	<0.2
1163724	Soil	24	0.28	50	0.034	<1	1.16	0.004	0.05	4.5	0.03	1.9	0.3	<0.05	4	0.5	<0.2
1163725	Soil	22	0.36	67	0.041	<1	1.00	0.006	0.08	2.5	0.03	1.9	0.2	<0.05	4	0.6	<0.2
1163726	Soil	37	0.43	87	0.042	<1	1.53	0.007	0.14	4.6	0.04	1.9	0.5	<0.05	6	0.6	<0.2
1163727	Soil	68	0.70	117	0.054	<1	1.67	0.009	0.26	4.1	0.05	3.1	0.8	<0.05	6	1.1	<0.2
1163728	Soil	27	0.41	84	0.033	2	1.45	0.005	0.11	1.0	0.04	1.7	0.1	<0.05	5	<0.5	<0.2
1163729	Soil	32	0.45	96	0.050	2	1.21	0.021	0.21	2.1	0.03	2.1	0.4	0.11	4	0.7	<0.2
1163730	Soil	49	0.66	177	0.079	2	1.52	0.015	0.26	8.0	0.02	2.9	0.4	0.07	5	0.7	<0.2

This report supersedes all previous preliminary and final reports with this file number dated prior to the date on this certificate. Signature indicates final approval; preliminary reports are unsigned and should be used for reference only.

Acme Analytical Laboratories (Vancouver) Ltd.
1020 Cordova St. East Vancouver BC V6A 4A3 Canada
Phone (604) 253-3158 Fax (604) 253-1716
www.acmelab.com

Client: **Golden Predator Canada Corp.**
11th Floor, 888 Dunsmuir Street
Vancouver BC V6C 3K4 Canada

Project: Clear Creek
Report Date: August 13, 2011

CERTIFICATE OF ANALYSIS WHI11000876.1

	Method	1DX15	1DX15	1DX15	1DX15	1DX15	1DX15	1DX15	1DX15	1DX15	1DX15	1DX15	1DX15	1DX15	1DX15	1DX15	1DX15	1DX15	1DX15	1DX15	1DX15
	Analyte	Mo	Cu	Pb	Zn	Ag	Ni	Co	Mn	Fe	As	Au	Th	Sr	Cd	Sb	Bi	V	Ca	P	La
	Unit	ppm	ppm	ppm	ppm	ppm	ppm	ppm	ppm	%	ppm	ppb	ppm	ppm	ppm	ppm	ppm	ppm	%	%	ppm
	MDL	0.1	0.1	0.1	1	0.1	0.1	0.1	1	0.01	0.5	0.5	0.1	1	0.1	0.1	0.1	2	0.01	0.001	1
1163731	Soil	0.8	60.5	7.1	31	0.1	9.2	3.7	158	3.37	346.9	31.2	10.1	31	<0.1	0.4	2.1	31	0.12	0.030	23
1163732	Soil	0.9	53.0	12.3	51	0.1	17.3	10.3	210	3.63	511.1	23.5	14.1	18	<0.1	2.4	1.6	25	0.06	0.042	30
1163733	Soil	1.1	62.7	10.1	47	0.2	16.1	10.8	228	4.25	921.2	52.7	19.1	33	<0.1	1.8	3.9	22	0.07	0.055	33
1163734	Soil	0.8	29.5	8.2	57	<0.1	19.8	8.9	304	2.97	445.0	25.2	7.7	14	0.2	1.3	1.4	39	0.13	0.058	21
1163735	Soil	1.4	29.9	11.4	52	<0.1	17.0	6.8	219	3.58	390.5	35.9	7.8	10	<0.1	1.6	1.0	47	0.05	0.032	21
1163736	Soil	1.1	30.4	8.9	62	<0.1	23.6	9.7	226	2.94	47.0	35.0	7.8	11	0.2	0.9	0.5	38	0.10	0.048	23
1163737	Soil	0.6	25.8	7.2	53	<0.1	20.2	7.5	255	2.15	48.9	6.1	5.0	12	0.3	0.8	0.2	34	0.14	0.060	18
1163738	Soil	1.3	44.9	8.6	67	0.3	29.5	13.2	293	3.21	333.3	44.5	9.7	22	0.3	1.4	1.0	37	0.20	0.082	21
1164213	Soil	1.6	50.7	10.5	72	0.2	33.3	20.4	395	3.61	209.5	29.5	5.9	27	0.1	1.2	0.8	48	0.12	0.060	17
1164214	Soil	1.3	20.2	9.2	64	<0.1	21.1	12.9	600	2.84	148.3	12.6	1.0	14	0.1	0.9	0.7	54	0.12	0.048	11
1164215	Soil	0.9	27.1	9.0	59	<0.1	20.3	9.0	302	2.59	144.5	16.7	5.6	14	0.3	1.0	0.5	43	0.17	0.076	18
1164216	Soil	1.2	21.6	8.9	66	<0.1	21.8	8.2	268	2.73	144.4	16.8	2.2	13	0.2	0.9	0.6	46	0.11	0.061	15
1164217	Soil	1.0	29.2	8.4	67	<0.1	23.8	11.2	454	2.77	232.7	25.2	5.7	17	0.2	1.3	1.2	44	0.17	0.075	17
1164218	Soil	0.8	18.9	8.0	48	<0.1	15.4	5.1	143	2.13	30.6	6.0	1.9	10	<0.1	0.6	0.2	40	0.11	0.050	15
1164219	Soil	0.5	24.6	7.2	49	<0.1	17.8	7.1	183	1.97	23.3	3.6	3.4	11	<0.1	0.6	0.1	35	0.14	0.059	16
1164220	Soil	1.0	17.5	8.1	51	<0.1	17.9	6.3	186	2.46	102.1	8.0	1.7	10	0.1	0.7	0.5	49	0.10	0.048	14
1164221	Soil	0.7	17.7	6.5	47	<0.1	16.7	6.3	157	2.02	55.3	7.6	2.0	10	<0.1	0.6	0.3	41	0.13	0.047	12
1164222	Soil	1.0	17.7	64.2	74	0.1	18.3	8.3	303	2.71	38.1	6.3	4.3	11	0.4	1.3	0.3	44	0.12	0.046	17
1164223	Soil	1.2	16.1	40.2	65	<0.1	17.0	6.3	225	2.82	30.2	3.3	4.1	9	0.3	1.3	0.3	46	0.07	0.038	17
1164224	Soil	0.8	29.3	21.2	69	<0.1	33.5	15.1	505	2.76	13.2	3.4	7.1	14	0.3	2.0	0.2	37	0.15	0.061	22
1164225	Soil	0.7	18.3	17.2	47	<0.1	18.8	7.2	209	2.24	11.5	7.7	6.5	10	0.1	1.4	0.2	34	0.10	0.037	23
1164226	Soil	0.8	15.1	17.5	47	<0.1	15.8	6.8	190	2.47	13.1	3.2	1.2	10	0.1	0.9	0.2	44	0.10	0.051	17
1164227	Soil	0.7	13.9	13.0	44	<0.1	14.6	6.8	202	2.16	9.1	1.0	3.1	10	<0.1	0.6	0.2	39	0.10	0.044	14
1164228	Soil	0.8	22.8	11.4	55	<0.1	23.1	10.5	279	2.41	8.6	1.9	4.1	13	0.1	0.8	0.2	38	0.15	0.047	16
1164229	Soil	0.7	32.5	15.2	69	<0.1	34.2	12.8	423	2.83	9.2	2.3	6.1	13	0.2	1.6	0.2	39	0.11	0.033	22
1164230	Soil	0.9	14.8	16.6	49	<0.1	19.3	9.0	275	2.62	10.9	3.4	3.8	10	0.2	1.0	0.2	48	0.09	0.033	15
1164231	Soil	0.9	23.6	22.4	65	<0.1	26.7	17.9	694	2.75	10.2	0.8	8.9	11	0.2	1.6	0.3	35	0.08	0.028	32
1164232	Soil	1.9	26.0	29.7	75	<0.1	38.0	20.6	1063	3.56	22.2	7.5	6.0	16	0.4	3.8	0.3	39	0.10	0.059	35
1163401	Soil	1.1	40.1	10.6	69	0.1	28.0	12.0	480	3.29	37.2	23.3	3.7	12	0.4	1.1	1.3	57	0.09	0.063	20
1163402	Soil	0.7	42.1	8.4	58	<0.1	26.4	11.3	312	2.64	31.5	4.3	3.4	21	0.2	0.7	0.4	44	0.13	0.062	15

This report supersedes all previous preliminary and final reports with this file number dated prior to the date on this certificate. Signature indicates final approval; preliminary reports are unsigned and should be used for reference only.

Acme Analytical Laboratories (Vancouver) Ltd.
1020 Cordova St. East Vancouver BC V6A 4A3 Canada
Phone (604) 253-3158 Fax (604) 253-1716
www.acmelab.com

Client: **Golden Predator Canada Corp.**
11th Floor, 888 Dunsmuir Street
Vancouver BC V6C 3K4 Canada

Project: Clear Creek
Report Date: August 13, 2011

CERTIFICATE OF ANALYSIS WHI11000876.1

Method		1DX15	1DX15	1DX15	1DX15	1DX15	1DX15	1DX15	1DX15	1DX15	1DX15	1DX15	1DX15	1DX15	1DX15	1DX15	1DX15
Analyte		Cr	Mg	Ba	Ti	B	Al	Na	K	W	Hg	Sc	Tl	S	Ga	Se	Te
Unit		ppm	%	ppm	%	ppm	%	%	%	ppm	ppm	ppm	ppm	%	ppm	ppm	ppm
MDL		1	0.01	1	0.001	1	0.01	0.001	0.01	0.1	0.01	0.1	0.1	0.05	1	0.5	0.2
1163731	Soil	33	0.79	141	0.043	<1	2.04	0.008	0.52	2.5	<0.01	3.3	0.8	0.10	7	1.5	<0.2
1163732	Soil	24	0.41	65	0.028	<1	1.27	0.007	0.20	2.0	0.01	1.9	0.4	<0.05	4	0.6	<0.2
1163733	Soil	20	0.40	61	0.038	<1	1.14	0.022	0.26	5.0	<0.01	1.7	0.4	0.16	4	0.9	<0.2
1163734	Soil	27	0.40	77	0.042	<1	1.17	0.007	0.10	2.9	0.03	1.9	0.3	<0.05	4	<0.5	<0.2
1163735	Soil	28	0.42	65	0.040	<1	1.43	0.005	0.11	1.5	0.02	2.0	0.4	<0.05	6	0.5	<0.2
1163736	Soil	27	0.46	122	0.051	<1	1.48	0.005	0.13	1.0	0.02	2.7	0.4	<0.05	4	<0.5	<0.2
1163737	Soil	22	0.39	153	0.045	<1	1.04	0.005	0.06	0.6	0.04	2.8	0.2	<0.05	3	<0.5	<0.2
1163738	Soil	24	0.43	106	0.049	<1	1.13	0.009	0.09	1.4	0.02	2.1	0.2	<0.05	3	<0.5	<0.2
1164213	Soil	31	0.58	115	0.064	1	1.78	0.014	0.18	2.5	0.03	2.9	0.3	0.06	5	0.6	<0.2
1164214	Soil	32	0.50	97	0.042	3	1.64	0.007	0.07	1.9	0.03	2.0	0.2	<0.05	5	<0.5	<0.2
1164215	Soil	26	0.39	79	0.049	<1	1.15	0.006	0.07	2.1	0.04	2.2	0.1	<0.05	4	<0.5	<0.2
1164216	Soil	31	0.45	87	0.043	<1	1.48	0.007	0.07	1.9	0.03	2.1	0.2	<0.05	5	0.6	<0.2
1164217	Soil	30	0.46	102	0.058	<1	1.30	0.008	0.10	7.6	0.05	2.3	0.2	<0.05	4	0.7	<0.2
1164218	Soil	24	0.40	63	0.037	<1	1.36	0.005	0.05	0.4	0.04	1.9	0.1	<0.05	4	<0.5	<0.2
1164219	Soil	22	0.39	99	0.043	<1	1.17	0.005	0.04	0.3	0.04	2.7	<0.1	<0.05	3	<0.5	<0.2
1164220	Soil	33	0.43	84	0.049	<1	1.46	0.007	0.07	2.8	0.03	1.9	0.1	<0.05	5	0.6	<0.2
1164221	Soil	26	0.40	69	0.043	1	1.31	0.005	0.05	1.1	0.03	2.0	0.1	<0.05	4	<0.5	<0.2
1164222	Soil	24	0.40	90	0.032	<1	1.40	0.007	0.06	0.2	0.03	2.0	0.1	<0.05	5	<0.5	<0.2
1164223	Soil	25	0.36	86	0.024	<1	1.42	0.005	0.07	0.2	0.05	1.9	0.1	<0.05	5	<0.5	<0.2
1164224	Soil	29	0.47	89	0.031	<1	1.16	0.005	0.06	0.1	0.02	2.4	0.1	<0.05	3	<0.5	<0.2
1164225	Soil	24	0.37	95	0.024	<1	1.22	0.005	0.06	0.1	0.02	2.3	0.1	<0.05	4	<0.5	<0.2
1164226	Soil	27	0.37	128	0.020	<1	1.50	0.005	0.05	0.1	0.04	1.8	0.1	<0.05	5	0.6	<0.2
1164227	Soil	24	0.35	82	0.029	<1	1.34	0.005	0.04	0.1	0.04	2.2	0.1	<0.05	4	<0.5	<0.2
1164228	Soil	27	0.47	111	0.040	<1	1.42	0.007	0.05	0.2	0.02	2.2	<0.1	<0.05	3	<0.5	<0.2
1164229	Soil	29	0.50	131	0.039	<1	1.37	0.007	0.05	0.1	0.03	3.0	0.1	<0.05	4	<0.5	<0.2
1164230	Soil	27	0.38	113	0.034	<1	1.60	0.006	0.04	0.1	0.02	2.3	0.1	<0.05	5	<0.5	<0.2
1164231	Soil	25	0.32	98	0.019	<1	1.25	0.005	0.08	<0.1	0.01	1.9	0.1	<0.05	4	<0.5	<0.2
1164232	Soil	39	0.62	110	0.014	<1	1.40	0.004	0.06	<0.1	0.02	2.0	0.1	<0.05	5	<0.5	<0.2
1163401	Soil	39	0.56	173	0.083	<1	1.96	0.008	0.19	0.6	0.05	3.0	0.4	<0.05	7	0.6	<0.2
1163402	Soil	27	0.46	92	0.062	1	1.39	0.008	0.10	0.3	0.04	2.2	0.2	<0.05	4	0.5	<0.2

This report supersedes all previous preliminary and final reports with this file number dated prior to the date on this certificate. Signature indicates final approval; preliminary reports are unsigned and should be used for reference only.

Acme Analytical Laboratories (Vancouver) Ltd.
1020 Cordova St. East Vancouver BC V6A 4A3 Canada
Phone (604) 253-3158 Fax (604) 253-1716
www.acmelab.com

Client: **Golden Predator Canada Corp.**
11th Floor, 888 Dunsmuir Street
Vancouver BC V6C 3K4 Canada

Project: Clear Creek
Report Date: August 13, 2011

CERTIFICATE OF ANALYSIS WHI11000876.1

	Method	1DX15	1DX15	1DX15	1DX15	1DX15	1DX15	1DX15	1DX15	1DX15	1DX15	1DX15	1DX15	1DX15	1DX15	1DX15	1DX15	1DX15	1DX15	1DX15	1DX15
	Analyte	Mo	Cu	Pb	Zn	Ag	Ni	Co	Mn	Fe	As	Au	Th	Sr	Cd	Sb	Bi	V	Ca	P	La
	Unit	ppm	ppm	ppm	ppm	ppm	ppm	ppm	ppm	%	ppm	ppb	ppm	ppm	ppm	ppm	ppm	ppm	%	%	ppm
	MDL	0.1	0.1	0.1	1	0.1	0.1	0.1	1	0.01	0.5	0.5	0.1	1	0.1	0.1	0.1	2	0.01	0.001	1
1163403	Soil	1.0	75.3	9.4	60	0.1	32.0	14.9	332	3.32	348.0	26.5	2.3	40	0.1	0.9	1.9	45	0.11	0.095	16
1163404	Soil	1.2	142.4	10.4	90	0.3	52.0	46.3	852	3.83	972.1	104.5	6.1	67	0.2	1.5	5.3	38	0.16	0.101	20
1163405	Soil	1.4	64.5	11.9	80	0.1	38.9	23.3	694	3.73	306.3	36.6	4.3	18	0.2	1.1	2.0	54	0.10	0.066	18
1163406	Soil	1.0	25.6	8.4	63	<0.1	20.5	11.7	718	2.70	89.7	42.2	2.1	12	0.2	0.7	1.1	49	0.10	0.047	12
1163407	Soil	1.1	26.2	8.5	64	<0.1	21.1	11.7	740	2.75	93.4	27.8	2.1	12	0.2	0.7	1.1	51	0.10	0.047	12
1163408	Soil	0.8	27.4	7.6	61	<0.1	22.7	8.7	311	2.26	42.6	16.5	3.8	13	0.3	0.7	0.6	39	0.17	0.057	16
1163409	Soil	0.8	20.3	6.4	57	<0.1	19.2	8.9	324	2.15	47.3	12.2	3.2	12	0.2	0.5	0.4	38	0.16	0.065	13
1163410	Soil	0.4	22.0	7.2	48	<0.1	21.0	8.4	145	2.15	47.7	23.9	4.3	10	0.1	0.5	0.5	38	0.12	0.039	16
1163411	Soil	0.7	20.9	7.4	61	<0.1	20.8	8.3	278	2.31	66.4	11.4	2.5	11	0.2	0.5	0.4	40	0.12	0.046	13
1163412	Soil	1.3	51.8	11.1	77	0.1	39.3	18.1	551	2.86	392.2	29.0	4.0	21	0.2	1.0	0.7	45	0.18	0.084	14
1163413	Soil	1.0	19.3	10.2	58	<0.1	19.5	8.6	315	2.52	38.0	19.2	2.5	16	0.1	0.6	0.3	39	0.10	0.039	11
1163414	Soil	0.9	14.0	9.5	48	<0.1	17.2	8.1	299	2.29	18.6	3.3	1.8	8	0.1	0.6	0.2	39	0.08	0.033	10
1163415	Soil	1.2	14.4	11.1	53	<0.1	14.9	6.9	307	2.59	50.6	2.9	0.7	9	0.2	0.7	0.4	51	0.07	0.046	11
1163416	Soil	0.7	27.1	11.1	55	0.1	28.0	11.0	430	2.69	58.6	10.9	2.5	14	0.2	1.3	0.7	41	0.09	0.046	21
1163417	Soil	0.8	33.0	8.8	67	<0.1	27.5	12.1	429	2.91	64.8	38.6	7.0	14	0.5	0.7	1.3	52	0.13	0.040	20
1163418	Soil	0.9	36.7	7.4	58	<0.1	27.5	11.3	384	2.53	84.3	45.3	5.1	13	0.2	0.7	0.9	43	0.12	0.044	17
1163419	Soil	0.9	56.6	8.5	68	<0.1	32.1	16.6	408	2.87	112.6	29.2	5.8	20	0.1	0.9	0.5	41	0.10	0.039	16
1163420	Soil	1.7	55.9	14.6	72	0.2	27.7	20.7	1118	3.37	65.9	8.6	4.0	14	0.1	5.4	0.5	29	0.11	0.104	19
1163421	Soil	0.7	58.0	10.6	73	<0.1	34.1	20.3	512	2.56	54.9	9.5	4.6	32	0.1	0.8	0.6	35	0.13	0.069	16
1163422	Soil	1.0	89.6	11.9	82	0.2	40.7	33.3	818	3.46	306.4	52.9	5.4	38	<0.1	2.8	1.8	40	0.15	0.092	20
1163423	Soil	1.1	84.3	11.1	73	0.1	37.1	21.9	542	3.23	277.4	43.5	4.4	31	0.2	1.8	1.8	39	0.13	0.090	18
1163424	Soil	0.6	88.6	8.9	71	0.1	48.3	24.5	407	3.30	404.3	84.8	8.0	73	0.1	0.9	2.6	37	0.15	0.065	21
1163425	Soil	1.1	33.7	6.6	35	<0.1	14.8	4.7	132	1.94	98.7	15.8	1.7	12	<0.1	0.5	0.9	33	0.11	0.078	10
1163426	Soil	0.9	40.5	5.9	28	<0.1	10.0	3.6	95	1.65	105.6	12.4	0.8	12	<0.1	0.4	0.7	28	0.08	0.084	8
1163427	Soil	1.1	80.5	10.2	67	0.1	32.3	14.2	334	3.44	169.3	41.2	4.1	21	0.1	1.3	1.3	45	0.14	0.078	17
1163428	Soil	1.5	42.5	11.1	75	0.1	32.7	11.4	254	3.17	217.7	50.6	5.1	13	0.2	0.9	1.4	56	0.12	0.061	16
1163429	Soil	1.1	36.7	9.0	59	<0.1	26.5	10.1	186	2.66	232.6	117.3	3.9	11	0.1	1.2	2.5	50	0.12	0.063	15
1163430	Soil	1.8	37.3	10.6	56	0.1	25.8	8.5	144	2.46	215.0	135.9	3.5	13	0.1	1.2	2.4	54	0.14	0.074	16
1163431	Soil	0.9	37.3	7.8	68	<0.1	27.5	12.8	400	2.59	109.9	80.2	5.3	15	0.3	0.9	1.4	49	0.18	0.079	17
1163432	Soil	0.9	20.5	7.9	49	<0.1	20.1	6.3	246	2.31	79.7	23.5	2.1	9	0.1	0.5	0.5	43	0.07	0.061	13

This report supersedes all previous preliminary and final reports with this file number dated prior to the date on this certificate. Signature indicates final approval; preliminary reports are unsigned and should be used for reference only.

Acme Analytical Laboratories (Vancouver) Ltd.
1020 Cordova St. East Vancouver BC V6A 4A3 Canada
Phone (604) 253-3158 Fax (604) 253-1716
www.acmelab.com

Client: **Golden Predator Canada Corp.**
11th Floor, 888 Dunsmuir Street
Vancouver BC V6C 3K4 Canada

Project: Clear Creek
Report Date: August 13, 2011

CERTIFICATE OF ANALYSIS WHI11000876.1

Method		1DX15	1DX15	1DX15	1DX15	1DX15	1DX15	1DX15	1DX15	1DX15	1DX15	1DX15	1DX15	1DX15	1DX15	1DX15	1DX15
Analyte		Cr	Mg	Ba	Ti	B	Al	Na	K	W	Hg	Sc	Tl	S	Ga	Se	Te
Unit		ppm	%	ppm	%	ppm	%	%	%	ppm	ppm	ppm	ppm	%	ppm	ppm	ppm
MDL		1	0.01	1	0.001	1	0.01	0.001	0.01	0.1	0.01	0.1	0.1	0.05	1	0.5	0.2
1163403	Soil	35	0.54	87	0.058	<1	1.88	0.016	0.19	1.3	0.11	2.4	0.3	0.08	6	0.9	<0.2
1163404	Soil	28	0.50	93	0.062	1	2.00	0.017	0.22	7.5	0.07	2.9	0.3	0.07	5	1.4	<0.2
1163405	Soil	52	0.75	117	0.080	<1	2.37	0.011	0.24	1.7	0.04	3.4	0.4	<0.05	7	1.0	<0.2
1163406	Soil	32	0.53	122	0.061	1	1.66	0.006	0.12	1.3	0.02	2.5	0.3	<0.05	5	<0.5	<0.2
1163407	Soil	33	0.54	125	0.065	1	1.68	0.007	0.12	1.3	0.02	2.5	0.2	<0.05	6	<0.5	<0.2
1163408	Soil	24	0.42	135	0.055	1	1.18	0.006	0.10	1.4	0.03	2.3	0.1	<0.05	4	<0.5	<0.2
1163409	Soil	26	0.49	87	0.067	1	1.43	0.006	0.11	0.6	0.02	2.1	0.2	<0.05	4	<0.5	<0.2
1163410	Soil	33	0.52	120	0.068	<1	1.42	0.006	0.15	1.1	0.02	2.4	0.3	<0.05	4	<0.5	<0.2
1163411	Soil	29	0.43	100	0.056	<1	1.39	0.006	0.12	0.9	0.04	1.9	0.2	<0.05	4	<0.5	<0.2
1163412	Soil	54	0.60	128	0.059	1	1.68	0.010	0.16	1.8	0.05	2.4	0.3	<0.05	5	<0.5	<0.2
1163413	Soil	24	0.40	123	0.037	<1	1.66	0.006	0.06	1.2	0.04	2.3	0.2	<0.05	5	0.6	<0.2
1163414	Soil	22	0.35	75	0.035	<1	1.33	0.005	0.04	0.2	0.04	1.5	0.1	<0.05	4	<0.5	<0.2
1163415	Soil	27	0.34	70	0.038	1	1.48	0.005	0.05	0.5	0.03	1.3	0.1	<0.05	6	<0.5	<0.2
1163416	Soil	44	0.52	114	0.038	2	1.75	0.005	0.15	0.4	0.03	2.4	0.3	<0.05	5	<0.5	<0.2
1163417	Soil	31	0.51	149	0.076	1	1.64	0.010	0.12	2.3	0.07	2.4	0.2	<0.05	4	<0.5	<0.2
1163418	Soil	25	0.42	103	0.061	<1	1.44	0.009	0.11	1.4	0.06	2.1	0.2	<0.05	4	<0.5	<0.2
1163419	Soil	24	0.43	105	0.057	<1	1.39	0.008	0.12	1.0	0.05	2.1	0.2	<0.05	4	<0.5	<0.2
1163420	Soil	23	0.33	72	0.030	2	1.20	0.020	0.15	0.4	0.18	2.7	0.2	0.11	3	<0.5	<0.2
1163421	Soil	22	0.47	88	0.054	<1	1.52	0.008	0.19	0.9	0.04	2.1	0.3	0.07	4	0.5	<0.2
1163422	Soil	28	0.53	110	0.057	1	1.77	0.012	0.24	2.6	0.06	2.9	0.4	0.07	5	<0.5	<0.2
1163423	Soil	28	0.50	90	0.051	2	1.67	0.013	0.20	1.8	0.05	2.5	0.3	0.10	5	0.7	<0.2
1163424	Soil	30	0.58	129	0.072	<1	1.80	0.008	0.38	3.5	0.02	2.8	0.4	0.06	5	<0.5	0.2
1163425	Soil	25	0.35	52	0.051	1	1.25	0.020	0.15	1.0	0.10	1.9	0.2	0.13	4	1.0	<0.2
1163426	Soil	17	0.21	39	0.032	2	1.13	0.025	0.07	0.6	0.08	1.3	0.1	0.12	3	1.1	<0.2
1163427	Soil	35	0.64	94	0.059	1	2.12	0.014	0.21	0.8	0.07	3.2	0.4	0.08	6	1.3	<0.2
1163428	Soil	50	0.70	108	0.081	1	2.14	0.006	0.17	2.8	0.04	3.6	0.3	<0.05	6	<0.5	<0.2
1163429	Soil	49	0.60	102	0.077	<1	1.73	0.005	0.13	4.7	0.03	3.0	0.3	<0.05	5	<0.5	<0.2
1163430	Soil	46	0.60	92	0.067	1	1.88	0.006	0.10	5.9	0.04	3.1	0.3	<0.05	6	<0.5	<0.2
1163431	Soil	41	0.58	146	0.084	1	1.53	0.007	0.17	3.8	0.04	3.1	0.2	<0.05	4	<0.5	<0.2
1163432	Soil	47	0.40	65	0.056	<1	1.42	0.005	0.12	1.7	0.04	1.6	0.2	<0.05	5	<0.5	<0.2

This report supersedes all previous preliminary and final reports with this file number dated prior to the date on this certificate. Signature indicates final approval; preliminary reports are unsigned and should be used for reference only.

Acme Analytical Laboratories (Vancouver) Ltd.
1020 Cordova St. East Vancouver BC V6A 4A3 Canada
Phone (604) 253-3158 Fax (604) 253-1716
www.acmelab.com

Client: **Golden Predator Canada Corp.**
11th Floor, 888 Dunsmuir Street
Vancouver BC V6C 3K4 Canada

Project: Clear Creek
Report Date: August 13, 2011

CERTIFICATE OF ANALYSIS WHI11000876.1

Method		1DX15	1DX15	1DX15	1DX15	1DX15	1DX15	1DX15	1DX15	1DX15	1DX15	1DX15	1DX15	1DX15	1DX15	1DX15	1DX15	1DX15	1DX15	1DX15
Analyte		Mo	Cu	Pb	Zn	Ag	Ni	Co	Mn	Fe	As	Au	Th	Sr	Cd	Sb	Bi	V	Ca	P	La
Unit		ppm	ppm	ppm	ppm	ppm	ppm	ppm	ppm	%	ppm	ppb	ppm	ppm	ppm	ppm	ppm	ppm	%	%	ppm
MDL		0.1	0.1	0.1	1	0.1	0.1	0.1	1	0.01	0.5	0.5	0.1	1	0.1	0.1	0.1	2	0.01	0.001	1
1163433	Soil	1.2	39.3	10.4	90	<0.1	45.4	19.0	486	3.13	98.6	9.1	3.7	16	0.2	0.8	0.4	55	0.16	0.073	15
1163434	Soil	0.9	46.4	8.5	73	<0.1	66.7	17.5	331	2.83	234.7	65.5	4.4	21	0.2	1.0	1.6	50	0.12	0.035	15
1163435	Soil	0.9	30.1	8.3	62	<0.1	46.9	16.8	359	2.50	224.9	16.9	5.0	10	0.2	0.9	1.1	40	0.08	0.026	14
1163436	Soil	0.9	22.9	9.5	59	<0.1	24.0	10.5	352	2.40	186.6	24.8	2.6	9	0.2	0.9	0.8	40	0.09	0.039	13
1163437	Soil	0.8	45.2	15.1	74	0.1	54.3	16.7	401	2.91	225.6	90.7	4.3	16	0.2	1.2	9.0	48	0.13	0.051	18
1163438	Soil	0.7	55.5	10.5	66	0.2	48.2	14.2	353	3.05	146.5	111.3	3.9	25	0.2	1.4	11.3	45	0.12	0.048	20
1163439	Soil	1.2	106.6	32.4	135	0.7	52.5	34.5	764	4.14	526.3	103.2	8.5	28	0.8	3.2	11.8	53	0.13	0.080	24
1164233	Soil	0.9	30.6	15.3	62	0.1	31.5	11.7	540	2.60	16.3	5.8	4.9	15	<0.1	1.7	0.3	35	0.13	0.038	24
1164234	Soil	0.7	10.5	11.3	43	<0.1	12.8	4.7	163	2.28	11.0	3.0	1.0	9	0.3	0.6	0.2	43	0.09	0.033	11
1164235	Soil	1.0	16.6	28.4	56	<0.1	19.6	9.4	297	2.65	20.0	3.9	4.9	11	0.2	6.0	0.2	43	0.10	0.044	18
1164236	Soil	0.7	24.3	9.8	53	<0.1	23.7	8.3	266	2.24	19.1	12.3	4.6	10	0.1	1.1	0.1	37	0.09	0.023	13
1164237	Soil	0.6	10.3	23.7	26	<0.1	8.3	3.5	100	1.57	29.2	5.5	0.5	8	<0.1	1.0	0.2	32	0.07	0.036	15
1164238	Soil	0.9	19.5	13.3	57	<0.1	22.4	10.6	362	2.46	28.7	4.9	4.9	12	0.2	1.1	0.2	38	0.12	0.044	14
1164239	Soil	0.6	25.2	10.0	54	<0.1	18.8	7.5	256	2.04	15.7	4.1	3.5	12	0.1	0.9	0.1	31	0.13	0.052	15
1164240	Soil	0.7	28.2	13.7	60	<0.1	23.2	11.3	350	2.36	28.6	8.8	6.9	9	0.2	1.7	0.2	34	0.09	0.036	17
1164241	Soil	0.7	26.5	11.1	58	<0.1	20.7	9.1	322	2.17	19.3	4.6	6.0	12	<0.1	1.2	0.2	34	0.12	0.044	21
1164242	Soil	0.7	17.4	11.8	46	<0.1	15.2	6.6	208	2.17	24.2	5.5	1.6	8	<0.1	1.2	0.2	32	0.08	0.042	21
1164243	Soil	0.9	12.0	15.4	49	<0.1	15.5	9.8	415	2.48	14.2	3.9	4.2	9	0.1	1.2	0.2	35	0.09	0.048	21
1164244	Soil	0.5	26.4	12.5	56	<0.1	21.8	9.1	272	2.30	16.9	5.3	6.6	10	<0.1	1.3	0.2	28	0.10	0.039	27
1164245	Soil	0.6	14.9	10.8	41	<0.1	12.8	4.5	134	1.70	11.3	2.9	1.2	8	<0.1	0.8	0.2	27	0.08	0.041	20
1164246	Soil	0.6	22.8	16.4	60	0.2	21.3	9.5	410	2.07	38.5	15.1	6.7	11	0.3	2.1	0.2	28	0.10	0.042	27
1164247	Soil	0.8	14.2	13.2	41	0.2	13.7	4.9	141	1.78	25.7	13.6	1.1	6	<0.1	1.2	0.2	28	0.06	0.036	14
1164248	Soil	0.7	18.5	18.8	64	0.1	20.0	10.7	548	2.46	46.0	50.6	3.2	10	0.2	1.9	0.2	28	0.10	0.055	22
1164249	Soil	0.7	18.1	13.1	51	<0.1	16.8	8.0	313	2.10	14.2	5.0	3.0	10	0.1	0.9	0.2	31	0.10	0.047	19
1164250	Soil	0.6	18.2	13.4	50	<0.1	17.5	8.3	315	2.14	14.8	3.8	2.8	10	0.2	1.0	0.2	31	0.11	0.049	19
1164251	Soil	0.5	9.1	11.1	34	0.4	10.4	3.4	92	1.15	11.2	4.8	0.2	12	0.2	0.6	0.1	21	0.11	0.049	11
1164252	Soil	0.9	52.7	49.3	72	<0.1	18.1	20.1	469	3.37	13.1	8.1	16.3	13	<0.1	0.5	0.7	7	0.01	0.033	49
1163739	Soil	1.8	20.5	8.8	42	<0.1	11.7	6.3	263	2.69	140.8	37.9	1.1	8	0.1	0.9	1.4	49	0.07	0.052	15
1163740	Soil	1.0	24.6	8.8	50	<0.1	22.5	9.5	211	2.95	84.2	53.9	6.9	11	0.1	0.9	1.7	38	0.10	0.033	16
1163741	Soil	1.2	17.1	11.1	43	<0.1	16.1	7.8	247	2.78	52.5	7.8	4.9	9	0.2	0.9	0.3	40	0.07	0.034	13

This report supersedes all previous preliminary and final reports with this file number dated prior to the date on this certificate. Signature indicates final approval; preliminary reports are unsigned and should be used for reference only.

Acme Analytical Laboratories (Vancouver) Ltd.
1020 Cordova St. East Vancouver BC V6A 4A3 Canada
Phone (604) 253-3158 Fax (604) 253-1716
www.acmelab.com

Client: **Golden Predator Canada Corp.**
11th Floor, 888 Dunsmuir Street
Vancouver BC V6C 3K4 Canada

Project: Clear Creek
Report Date: August 13, 2011

CERTIFICATE OF ANALYSIS WHI11000876.1

Method		1DX15	1DX15	1DX15	1DX15	1DX15	1DX15	1DX15	1DX15	1DX15	1DX15	1DX15	1DX15	1DX15	1DX15	1DX15	1DX15
Analyte		Cr	Mg	Ba	Ti	B	Al	Na	K	W	Hg	Sc	Tl	S	Ga	Se	Te
Unit		ppm	%	ppm	%	ppm	%	%	%	ppm	ppm	ppm	ppm	%	ppm	ppm	ppm
MDL		1	0.01	1	0.001	1	0.01	0.001	0.01	0.1	0.01	0.1	0.1	0.05	1	0.5	0.2
1163433	Soil	61	0.70	123	0.072	2	2.00	0.008	0.19	0.6	0.04	2.8	0.3	<0.05	6	0.7	<0.2
1163434	Soil	139	0.81	151	0.076	1	1.84	0.006	0.13	3.6	0.02	2.9	0.3	<0.05	5	<0.5	<0.2
1163435	Soil	78	0.62	92	0.068	<1	1.59	0.006	0.13	3.2	0.05	2.6	0.3	<0.05	4	<0.5	<0.2
1163436	Soil	37	0.47	80	0.046	1	1.38	0.005	0.09	1.4	0.04	1.9	0.2	<0.05	4	<0.5	<0.2
1163437	Soil	103	0.76	142	0.072	1	1.87	0.008	0.18	8.4	0.03	2.8	0.4	<0.05	5	<0.5	<0.2
1163438	Soil	113	0.79	128	0.082	3	1.83	0.011	0.32	11.5	0.05	2.7	0.4	0.11	6	<0.5	<0.2
1163439	Soil	86	0.99	185	0.123	3	2.62	0.021	0.59	11.1	0.02	3.9	0.7	0.18	8	1.6	0.2
1164233	Soil	27	0.50	195	0.024	2	1.37	0.005	0.06	<0.1	0.07	3.4	0.1	<0.05	4	<0.5	<0.2
1164234	Soil	23	0.34	99	0.024	2	1.40	0.004	0.04	0.1	0.06	1.6	0.1	<0.05	5	0.6	<0.2
1164235	Soil	23	0.40	95	0.034	2	1.27	0.005	0.05	0.2	0.02	1.8	<0.1	<0.05	4	0.5	<0.2
1164236	Soil	25	0.42	147	0.034	2	1.34	0.005	0.05	0.2	0.03	2.5	<0.1	<0.05	3	0.7	<0.2
1164237	Soil	16	0.18	77	0.011	2	1.13	0.004	0.03	0.1	0.05	0.6	0.1	<0.05	4	0.6	<0.2
1164238	Soil	24	0.42	128	0.037	2	1.50	0.007	0.05	0.2	0.03	2.3	<0.1	<0.05	3	0.7	<0.2
1164239	Soil	19	0.36	113	0.030	2	0.98	0.005	0.04	0.2	0.03	1.9	<0.1	<0.05	3	0.5	<0.2
1164240	Soil	24	0.43	108	0.030	2	1.54	0.005	0.04	0.2	0.05	2.4	<0.1	<0.05	3	0.5	<0.2
1164241	Soil	22	0.42	171	0.038	3	1.19	0.006	0.05	0.2	0.05	2.9	<0.1	<0.05	3	<0.5	<0.2
1164242	Soil	19	0.28	78	0.019	2	1.20	0.004	0.04	0.1	0.04	1.2	<0.1	<0.05	3	<0.5	<0.2
1164243	Soil	21	0.31	65	0.028	<1	1.08	0.004	0.03	0.2	0.02	1.4	<0.1	<0.05	4	<0.5	<0.2
1164244	Soil	19	0.42	93	0.024	<1	1.15	0.005	0.03	<0.1	0.03	1.7	<0.1	<0.05	3	<0.5	<0.2
1164245	Soil	18	0.30	68	0.016	<1	1.04	0.004	0.03	0.1	0.04	1.1	<0.1	<0.05	3	<0.5	<0.2
1164246	Soil	18	0.34	168	0.030	<1	0.94	0.005	0.04	0.1	0.03	2.2	<0.1	<0.05	3	<0.5	<0.2
1164247	Soil	15	0.22	64	0.015	<1	0.81	0.003	0.02	0.2	0.05	0.7	<0.1	<0.05	3	<0.5	<0.2
1164248	Soil	18	0.26	83	0.016	2	0.92	0.004	0.04	0.2	0.03	1.3	<0.1	<0.05	3	0.5	<0.2
1164249	Soil	19	0.33	92	0.021	2	1.04	0.004	0.04	0.2	0.03	1.8	<0.1	<0.05	3	0.5	<0.2
1164250	Soil	19	0.34	93	0.021	2	1.11	0.004	0.04	0.1	0.04	1.6	<0.1	<0.05	3	<0.5	<0.2
1164251	Soil	16	0.26	128	0.013	2	0.84	0.005	0.04	0.2	0.08	0.8	<0.1	<0.05	3	0.8	<0.2
1164252	Soil	15	0.47	33	0.001	<1	1.25	0.004	0.05	<0.1	0.02	0.9	<0.1	<0.05	3	0.6	0.3
1163739	Soil	22	0.22	58	0.035	<1	1.14	0.004	0.09	2.4	0.03	1.1	0.2	<0.05	6	<0.5	<0.2
1163740	Soil	26	0.45	100	0.059	2	1.52	0.005	0.15	2.2	0.05	2.2	0.3	<0.05	4	<0.5	<0.2
1163741	Soil	24	0.35	66	0.044	1	1.50	0.006	0.06	0.4	0.06	1.9	0.2	<0.05	4	0.5	<0.2

This report supersedes all previous preliminary and final reports with this file number dated prior to the date on this certificate. Signature indicates final approval; preliminary reports are unsigned and should be used for reference only.

Acme Analytical Laboratories (Vancouver) Ltd.
1020 Cordova St. East Vancouver BC V6A 4A3 Canada
Phone (604) 253-3158 Fax (604) 253-1716
www.acmelab.com

Client: **Golden Predator Canada Corp.**
11th Floor, 888 Dunsmuir Street
Vancouver BC V6C 3K4 Canada

Project: Clear Creek
Report Date: August 13, 2011

CERTIFICATE OF ANALYSIS WHI11000876.1

	Method	1DX15	1DX15	1DX15	1DX15	1DX15	1DX15	1DX15	1DX15	1DX15	1DX15	1DX15	1DX15	1DX15	1DX15	1DX15	1DX15	1DX15	1DX15	1DX15	1DX15
	Analyte	Mo	Cu	Pb	Zn	Ag	Ni	Co	Mn	Fe	As	Au	Th	Sr	Cd	Sb	Bi	V	Ca	P	La
	Unit	ppm	ppm	ppm	ppm	ppm	ppm	ppm	ppm	%	ppm	ppb	ppm	ppm	ppm	ppm	ppm	ppm	%	%	ppm
	MDL	0.1	0.1	0.1	1	0.1	0.1	0.1	1	0.01	0.5	0.5	0.1	1	0.1	0.1	0.1	2	0.01	0.001	1
1163742	Soil	1.5	13.3	12.2	54	<0.1	13.8	10.1	545	2.90	27.2	4.4	1.1	9	0.2	0.7	0.3	53	0.09	0.060	11
1163743	Soil	1.5	21.0	11.6	66	<0.1	23.7	11.6	459	2.71	42.8	28.9	3.7	13	0.3	0.8	0.3	49	0.14	0.058	17
1163744	Soil	0.9	16.8	8.3	51	<0.1	16.7	8.0	238	2.32	39.9	14.1	3.1	10	0.2	0.7	0.3	38	0.11	0.051	15
1163745	Soil	1.1	21.2	8.5	48	<0.1	15.0	5.3	135	2.34	53.9	12.9	3.9	10	0.1	0.7	0.5	35	0.09	0.040	18
1163746	Soil	0.8	21.0	7.6	47	<0.1	14.4	5.7	180	2.19	152.8	12.7	3.5	12	0.1	0.9	0.6	35	0.13	0.055	18
1163747	Soil	1.0	19.2	7.8	51	<0.1	14.9	6.9	251	2.26	91.9	12.1	4.4	13	<0.1	0.7	0.5	34	0.11	0.051	17
1163748	Soil	1.0	32.4	8.7	57	<0.1	19.1	8.3	210	2.84	316.6	23.8	4.3	13	0.2	1.2	1.1	37	0.12	0.054	17
1163749	Soil	2.2	43.5	17.4	45	0.2	17.2	6.5	202	5.15	295.3	21.8	5.4	24	<0.1	0.9	1.0	39	0.06	0.086	14
1163440	Soil	0.7	38.0	9.6	75	0.2	73.0	14.4	512	3.10	232.3	200.1	2.9	19	0.2	1.3	10.0	63	0.16	0.052	17
1163441	Soil	1.3	53.6	9.4	67	<0.1	86.6	25.5	609	3.53	909.6	141.6	8.2	26	0.2	8.1	11.2	51	0.23	0.050	20
1163442	Soil	1.1	54.5	9.9	66	0.1	69.6	23.8	595	3.51	793.1	138.5	8.1	25	0.1	4.1	9.3	51	0.23	0.049	20
1163443	Soil	2.0	53.4	12.3	82	<0.1	45.2	21.7	610	3.33	529.8	84.6	6.1	18	0.2	2.4	3.5	52	0.14	0.051	18
1163444	Soil	1.4	24.0	13.1	88	<0.1	28.9	12.5	616	2.96	16.9	10.3	2.7	11	0.3	1.1	1.0	44	0.11	0.069	12
1163445	Soil	0.9	55.0	8.1	58	<0.1	27.6	16.9	501	3.12	76.0	17.5	8.0	15	0.2	1.4	0.6	38	0.14	0.051	21
1163446	Soil	0.8	49.4	8.2	64	<0.1	25.6	14.4	451	3.15	77.3	11.6	6.2	12	0.1	1.2	0.5	42	0.07	0.055	17
1163447	Soil	0.8	42.5	7.3	48	<0.1	21.2	15.1	426	2.56	64.0	11.1	6.2	10	<0.1	1.1	0.4	30	0.07	0.043	16
1163448	Soil	1.2	71.0	9.7	72	0.1	43.2	26.3	619	3.57	351.4	107.8	6.9	23	0.1	1.0	2.5	49	0.10	0.071	19
1163449	Soil	1.1	59.4	8.4	86	<0.1	42.9	18.5	393	3.11	199.0	70.4	5.9	20	0.3	1.1	1.4	41	0.15	0.070	15
1163450	Soil	1.0	30.6	8.0	62	<0.1	27.7	12.2	333	2.49	164.5	31.1	4.1	13	0.2	0.9	1.1	43	0.13	0.050	14
1164201	Soil	1.0	24.8	8.2	54	<0.1	17.1	7.7	241	2.55	198.0	15.2	3.9	12	0.1	0.9	0.8	36	0.09	0.056	19
1164202	Soil	1.0	14.5	7.9	45	<0.1	13.7	5.7	203	2.15	76.5	13.4	3.1	10	0.2	0.8	0.4	38	0.10	0.044	16
1164203	Soil	1.1	17.7	9.2	57	<0.1	17.6	8.7	312	2.45	67.0	9.2	2.3	9	0.1	0.8	0.4	41	0.08	0.050	15
1164204	Soil	1.3	19.4	8.7	48	0.1	17.4	6.7	169	2.47	66.4	7.7	0.9	9	0.1	0.8	0.4	43	0.06	0.066	13
1164205	Soil	1.1	15.2	10.5	48	<0.1	14.4	6.5	201	2.48	36.7	3.1	1.3	9	0.1	0.7	0.3	49	0.08	0.045	12
1164206	Soil	0.8	19.8	7.8	58	<0.1	21.5	8.8	255	2.33	145.0	82.7	3.3	12	0.2	0.8	0.5	39	0.13	0.060	14
1164207	Soil	0.8	18.1	7.5	46	<0.1	15.6	5.6	179	2.08	51.1	115.8	2.1	10	0.1	0.7	0.2	40	0.10	0.054	14
1164208	Soil	0.9	13.3	9.0	44	<0.1	13.1	4.9	130	2.21	27.7	4.8	0.8	9	<0.1	0.6	0.2	43	0.07	0.037	12
1164209	Soil	1.2	21.4	9.4	59	<0.1	18.9	7.9	261	2.79	67.5	24.0	3.8	10	0.2	0.8	0.4	47	0.08	0.048	16
1164210	Soil	1.1	26.9	7.2	70	<0.1	24.3	10.4	449	2.47	62.5	11.2	6.3	15	0.4	0.9	0.3	42	0.19	0.081	17
1164211	Soil	0.9	20.5	7.6	56	<0.1	18.6	8.2	293	2.42	170.2	24.3	5.2	15	0.3	1.0	0.6	42	0.16	0.066	18

This report supersedes all previous preliminary and final reports with this file number dated prior to the date on this certificate. Signature indicates final approval; preliminary reports are unsigned and should be used for reference only.

Acme Analytical Laboratories (Vancouver) Ltd.
1020 Cordova St. East Vancouver BC V6A 4A3 Canada
Phone (604) 253-3158 Fax (604) 253-1716
www.acmelab.com

Client: **Golden Predator Canada Corp.**
11th Floor, 888 Dunsmuir Street
Vancouver BC V6C 3K4 Canada

Project: Clear Creek
Report Date: August 13, 2011

CERTIFICATE OF ANALYSIS WHI11000876.1

Method		1DX15	1DX15	1DX15	1DX15	1DX15	1DX15	1DX15	1DX15	1DX15	1DX15	1DX15	1DX15	1DX15	1DX15	1DX15	1DX15
Analyte		Cr	Mg	Ba	Ti	B	Al	Na	K	W	Hg	Sc	Tl	S	Ga	Se	Te
Unit		ppm	%	ppm	%	ppm	%	%	%	ppm	ppm	ppm	ppm	%	ppm	ppm	ppm
MDL		1	0.01	1	0.001	1	0.01	0.001	0.01	0.1	0.01	0.1	0.1	0.05	1	0.5	0.2
1163742	Soil	33	0.35	91	0.035	1	1.95	0.006	0.05	0.9	0.06	1.9	0.1	<0.05	6	0.6	<0.2
1163743	Soil	32	0.49	154	0.046	2	1.62	0.007	0.05	0.8	0.04	2.7	0.1	<0.05	4	0.5	<0.2
1163744	Soil	21	0.35	70	0.038	2	1.26	0.005	0.06	0.6	0.05	1.8	0.2	<0.05	4	0.6	<0.2
1163745	Soil	23	0.43	72	0.041	<1	1.45	0.005	0.09	1.0	0.02	1.7	0.2	<0.05	4	<0.5	<0.2
1163746	Soil	23	0.36	66	0.038	2	1.18	0.004	0.07	1.7	0.04	1.7	0.2	<0.05	4	0.6	<0.2
1163747	Soil	22	0.42	66	0.047	2	1.34	0.005	0.09	1.0	0.03	1.7	0.2	<0.05	4	0.6	<0.2
1163748	Soil	26	0.44	85	0.035	1	1.34	0.005	0.09	2.3	0.03	2.0	0.2	<0.05	4	1.0	<0.2
1163749	Soil	31	0.42	77	0.048	1	2.03	0.009	0.17	0.5	0.08	2.0	0.3	0.06	6	0.9	<0.2
1163440	Soil	259	1.05	197	0.090	1	2.08	0.011	0.36	11.1	0.07	3.4	0.7	<0.05	7	0.8	<0.2
1163441	Soil	156	1.02	160	0.087	<1	1.71	0.008	0.56	9.1	0.02	4.7	0.7	<0.05	5	0.8	0.2
1163442	Soil	148	1.04	178	0.097	<1	1.99	0.008	0.54	7.8	0.02	4.3	0.7	<0.05	6	0.9	<0.2
1163443	Soil	69	0.86	121	0.082	2	1.80	0.007	0.29	6.5	0.02	4.2	0.5	0.05	5	0.5	<0.2
1163444	Soil	29	0.50	112	0.030	3	1.63	0.007	0.08	0.2	0.04	2.2	0.2	<0.05	4	0.7	<0.2
1163445	Soil	31	0.57	90	0.055	<1	1.58	0.008	0.33	0.4	0.02	3.4	0.4	<0.05	5	<0.5	<0.2
1163446	Soil	34	0.63	101	0.068	1	1.73	0.007	0.40	0.2	0.02	3.3	0.5	<0.05	5	0.8	<0.2
1163447	Soil	28	0.50	74	0.055	<1	1.34	0.012	0.39	0.2	0.02	2.6	0.4	<0.05	4	0.5	<0.2
1163448	Soil	56	0.80	115	0.098	<1	2.17	0.018	0.58	3.9	0.02	3.7	0.6	0.08	6	<0.5	<0.2
1163449	Soil	43	0.60	144	0.073	1	1.46	0.014	0.24	2.3	0.03	2.5	0.3	0.08	4	1.0	<0.2
1163450	Soil	32	0.54	94	0.066	<1	1.47	0.007	0.11	2.3	0.02	2.3	0.2	<0.05	4	0.5	<0.2
1164201	Soil	25	0.41	78	0.041	<1	1.33	0.006	0.08	2.0	0.03	2.2	0.2	<0.05	4	0.6	<0.2
1164202	Soil	21	0.34	65	0.038	1	1.13	0.005	0.06	1.3	0.03	1.6	0.2	<0.05	4	<0.5	<0.2
1164203	Soil	24	0.39	65	0.033	1	1.23	0.004	0.07	0.6	0.03	1.6	0.2	<0.05	4	<0.5	<0.2
1164204	Soil	25	0.36	70	0.030	1	1.29	0.005	0.08	0.6	0.04	1.5	0.2	<0.05	5	<0.5	<0.2
1164205	Soil	24	0.35	84	0.031	<1	1.51	0.005	0.04	0.3	0.04	1.8	0.2	<0.05	5	<0.5	<0.2
1164206	Soil	27	0.45	89	0.048	<1	1.39	0.006	0.08	3.6	0.03	2.2	0.2	<0.05	4	<0.5	<0.2
1164207	Soil	23	0.37	69	0.038	<1	1.30	0.005	0.05	1.0	0.05	1.9	0.1	<0.05	4	<0.5	<0.2
1164208	Soil	23	0.36	67	0.029	1	1.26	0.006	0.04	0.3	0.05	1.4	0.1	<0.05	5	<0.5	<0.2
1164209	Soil	27	0.45	78	0.046	<1	1.51	0.005	0.07	0.9	0.04	2.3	0.2	<0.05	5	<0.5	<0.2
1164210	Soil	23	0.41	89	0.051	<1	1.12	0.006	0.08	1.2	0.03	2.4	0.2	<0.05	3	0.6	<0.2
1164211	Soil	26	0.38	81	0.048	<1	1.04	0.006	0.08	2.8	0.02	1.9	0.2	<0.05	3	<0.5	<0.2

This report supersedes all previous preliminary and final reports with this file number dated prior to the date on this certificate. Signature indicates final approval; preliminary reports are unsigned and should be used for reference only.

Acme Analytical Laboratories (Vancouver) Ltd.
1020 Cordova St. East Vancouver BC V6A 4A3 Canada
Phone (604) 253-3158 Fax (604) 253-1716
www.acmelab.com

Client: **Golden Predator Canada Corp.**
11th Floor, 888 Dunsmuir Street
Vancouver BC V6C 3K4 Canada

Project: Clear Creek
Report Date: August 13, 2011

CERTIFICATE OF ANALYSIS WHI11000876.1

	Method	1DX15	1DX15	1DX15	1DX15	1DX15	1DX15	1DX15	1DX15	1DX15	1DX15	1DX15	1DX15	1DX15	1DX15	1DX15	1DX15	1DX15	1DX15	1DX15	1DX15
	Analyte	Mo	Cu	Pb	Zn	Ag	Ni	Co	Mn	Fe	As	Au	Th	Sr	Cd	Sb	Bi	V	Ca	P	La
	Unit	ppm	ppm	ppm	ppm	ppm	ppm	ppm	ppm	%	ppm	ppb	ppm	ppm	ppm	ppm	ppm	ppm	%	%	ppm
	MDL	0.1	0.1	0.1	1	0.1	0.1	0.1	1	0.01	0.5	0.5	0.1	1	0.1	0.1	0.1	2	0.01	0.001	1
1164212	Soil	1.2	19.8	10.0	44	<0.1	14.0	5.1	150	2.41	166.5	12.9	1.1	11	0.1	0.9	0.7	42	0.06	0.055	16
1164213	Soil	L.N.R.	L.N.R.	L.N.R.	L.N.R.	L.N.R.	L.N.R.	L.N.R.	L.N.R.	L.N.R.	L.N.R.	L.N.R.	L.N.R.	L.N.R.	L.N.R.	L.N.R.	L.N.R.	L.N.R.	L.N.R.	L.N.R.	L.N.R.
1163001	Soil	1.0	30.8	12.7	64	0.1	28.7	9.6	340	2.77	15.3	2.7	6.9	15	0.3	2.7	0.3	34	0.13	0.069	26
1163002	Soil	0.9	23.7	11.3	63	0.1	24.9	8.4	289	2.48	25.8	12.0	6.1	14	0.2	2.4	0.3	33	0.13	0.058	24
1163003	Soil	1.0	22.6	15.9	70	0.1	58.1	12.2	542	2.96	89.2	5.7	3.0	13	0.1	3.4	0.5	51	0.10	0.064	20
1163004	Soil	0.6	49.0	11.4	83	0.3	54.0	21.9	663	3.78	338.6	32.4	9.3	53	0.2	1.2	2.5	57	0.32	0.076	27
1163005	Soil	1.0	75.8	12.0	90	0.1	70.4	22.7	544	3.98	142.3	32.5	7.4	39	0.2	1.7	5.0	58	0.25	0.052	21
1163006	Soil	0.6	38.6	9.2	61	0.1	47.5	16.0	426	3.12	125.6	61.5	7.2	30	0.1	1.2	1.8	50	0.20	0.063	22
1163007	Soil	0.6	38.8	16.8	78	0.1	50.8	16.7	643	3.76	100.5	12.7	6.9	43	0.2	1.7	1.6	71	0.27	0.050	24
1163008	Soil	0.5	15.7	16.2	27	0.1	13.0	4.5	123	1.38	12.5	3.8	8.3	7	0.2	1.6	0.3	19	0.07	0.041	24
1163009	Soil	1.0	19.6	16.8	56	<0.1	23.0	7.7	292	2.70	32.5	6.6	4.4	9	0.2	1.6	0.4	41	0.07	0.049	22
1163010	Soil	1.4	20.8	20.5	63	0.1	19.1	10.5	495	2.70	13.1	3.5	2.8	9	0.2	1.4	0.4	42	0.06	0.053	22
1163011	Soil	2.3	48.0	22.9	103	0.2	118.9	29.7	1467	4.34	140.1	3.9	11.1	25	0.4	7.9	0.7	49	0.16	0.104	37
1163012	Soil	2.0	21.0	20.2	69	0.1	22.3	8.2	467	3.15	31.6	1.9	4.6	9	0.2	1.5	0.4	53	0.07	0.062	18
1163013	Soil	2.4	24.0	21.5	44	<0.1	18.9	3.9	155	2.11	26.7	5.6	0.6	8	<0.1	2.9	0.7	45	0.04	0.078	18
1163014	Soil	0.6	39.7	13.0	77	<0.1	31.0	18.1	625	3.72	18.1	2.6	10.4	9	0.2	1.3	0.3	47	0.08	0.041	25
1163015	Soil	2.7	45.9	23.2	78	0.2	46.9	15.1	606	4.03	106.2	8.8	7.2	46	0.1	14.1	1.1	28	0.15	0.076	33
1163016	Soil	1.1	39.0	24.0	78	0.2	30.8	14.6	470	3.37	52.1	7.8	9.5	11	0.3	2.4	0.4	34	0.11	0.079	31
1163017	Soil	1.3	24.8	13.7	49	0.1	15.5	5.4	240	2.80	57.5	4.2	0.7	7	<0.1	1.9	0.6	53	0.04	0.068	18
1163018	Soil	1.6	23.6	11.4	49	0.2	16.7	6.4	243	2.81	24.3	4.7	0.8	7	0.2	1.1	0.5	57	0.05	0.063	18
1163019	Soil	1.0	17.6	10.4	60	<0.1	17.9	8.9	378	2.55	20.6	5.9	1.4	8	0.3	0.8	0.3	44	0.07	0.050	13
1163020	Soil	0.9	17.8	10.6	60	<0.1	21.8	11.0	414	2.71	25.1	4.5	1.5	11	0.2	0.6	0.4	51	0.10	0.054	13
1163021	Soil	0.9	34.2	9.7	64	<0.1	38.7	11.8	322	3.06	102.3	14.5	3.2	19	0.1	0.9	2.1	53	0.11	0.043	16
1163022	Soil	3.3	63.3	13.3	90	<0.1	53.7	22.2	634	3.95	419.9	53.3	3.5	18	0.1	1.5	3.2	72	0.15	0.066	19
1163023	Soil	1.8	62.1	10.3	86	0.1	47.6	18.0	474	3.50	264.3	70.0	3.7	21	0.1	1.2	3.3	62	0.17	0.077	18
1163024	Soil	1.3	23.2	9.8	53	<0.1	17.8	7.0	271	2.57	109.5	19.5	0.5	9	0.2	0.7	0.7	53	0.08	0.066	11
1163025	Soil	1.9	96.5	13.2	76	0.1	53.6	18.1	492	4.39	298.2	24.4	9.8	22	0.2	1.7	0.6	60	0.09	0.054	21
1163026	Soil	0.6	32.9	7.3	61	<0.1	86.6	18.0	479	2.98	209.4	40.9	5.9	9	0.1	0.8	1.3	65	0.09	0.055	15
1163027	Soil	1.0	41.8	8.9	69	0.1	24.7	11.5	359	2.86	431.1	240.5	3.1	21	<0.1	1.0	9.3	46	0.09	0.037	15
1163028	Soil	0.9	20.7	7.7	68	<0.1	20.1	7.9	286	2.42	77.3	8.5	2.5	11	0.2	1.1	0.6	46	0.10	0.040	14

This report supersedes all previous preliminary and final reports with this file number dated prior to the date on this certificate. Signature indicates final approval; preliminary reports are unsigned and should be used for reference only.

Acme Analytical Laboratories (Vancouver) Ltd.
1020 Cordova St. East Vancouver BC V6A 4A3 Canada
Phone (604) 253-3158 Fax (604) 253-1716
www.acmelab.com

Client: **Golden Predator Canada Corp.**
11th Floor, 888 Dunsmuir Street
Vancouver BC V6C 3K4 Canada

Project: Clear Creek
Report Date: August 13, 2011

CERTIFICATE OF ANALYSIS WHI11000876.1

Method		1DX15	1DX15	1DX15	1DX15	1DX15	1DX15	1DX15	1DX15	1DX15	1DX15	1DX15	1DX15	1DX15	1DX15	1DX15	1DX15
Analyte		Cr	Mg	Ba	Ti	B	Al	Na	K	W	Hg	Sc	Tl	S	Ga	Se	Te
Unit		ppm	%	ppm	%	ppm	%	%	%	ppm	ppm	ppm	ppm	%	ppm	ppm	ppm
MDL		1	0.01	1	0.001	1	0.01	0.001	0.01	0.1	0.01	0.1	0.1	0.05	1	0.5	0.2
1164212	Soil	24	0.33	60	0.029	<1	1.28	0.005	0.06	1.2	0.03	1.2	0.2	0.05	5	<0.5	<0.2
1164213	Soil	L.N.R.	L.N.R.	L.N.R.	L.N.R.	L.N.R.	L.N.R.	L.N.R.	L.N.R.	L.N.R.	L.N.R.	L.N.R.	L.N.R.	L.N.R.	L.N.R.	L.N.R.	L.N.R.
1163001	Soil	23	0.25	82	0.028	<1	0.84	0.005	0.08	0.6	0.06	2.5	0.4	0.06	3	0.6	<0.2
1163002	Soil	20	0.25	74	0.032	<1	0.81	0.005	0.06	0.4	0.03	1.8	0.2	<0.05	3	<0.5	<0.2
1163003	Soil	123	0.60	128	0.039	<1	1.63	0.006	0.18	0.5	0.04	2.9	0.3	0.06	6	<0.5	<0.2
1163004	Soil	85	1.07	197	0.113	<1	2.75	0.034	0.48	1.1	0.04	5.0	0.5	0.09	7	<0.5	<0.2
1163005	Soil	122	1.10	168	0.117	2	2.65	0.023	0.44	4.3	0.04	4.2	0.5	0.12	8	0.9	<0.2
1163006	Soil	78	0.84	205	0.097	<1	1.88	0.011	0.40	1.4	0.01	3.5	0.4	<0.05	6	<0.5	<0.2
1163007	Soil	134	1.38	235	0.114	<1	3.04	0.013	0.54	0.6	0.04	5.7	0.6	<0.05	8	0.7	<0.2
1163008	Soil	13	0.13	44	0.015	<1	0.54	0.004	0.05	0.6	0.07	1.6	0.2	<0.05	1	<0.5	<0.2
1163009	Soil	36	0.24	57	0.027	<1	1.01	0.005	0.06	0.4	0.03	1.9	0.2	<0.05	3	<0.5	<0.2
1163010	Soil	22	0.20	60	0.026	<1	0.99	0.006	0.08	0.2	0.07	1.4	0.2	<0.05	4	0.6	<0.2
1163011	Soil	237	0.68	117	0.041	<1	1.24	0.015	0.16	0.2	0.03	5.0	0.3	<0.05	4	1.1	<0.2
1163012	Soil	28	0.24	72	0.039	<1	1.40	0.007	0.08	0.3	0.05	2.1	0.2	<0.05	5	0.9	<0.2
1163013	Soil	26	0.05	63	0.013	<1	0.67	0.005	0.07	0.3	0.07	0.7	0.2	0.08	4	<0.5	<0.2
1163014	Soil	36	0.70	211	0.065	<1	1.86	0.005	0.51	0.3	0.02	4.4	0.8	<0.05	6	<0.5	<0.2
1163015	Soil	38	0.31	120	0.008	<1	0.90	0.003	0.13	0.3	0.05	5.3	0.4	0.07	3	0.7	<0.2
1163016	Soil	32	0.25	71	0.024	<1	0.97	0.005	0.08	0.8	0.06	2.7	0.4	<0.05	3	0.7	<0.2
1163017	Soil	27	0.12	43	0.020	1	0.83	0.004	0.06	0.5	0.05	1.0	0.2	0.20	4	<0.5	<0.2
1163018	Soil	26	0.21	60	0.025	<1	1.32	0.005	0.06	0.4	0.07	1.4	0.3	0.12	5	<0.5	<0.2
1163019	Soil	24	0.38	69	0.028	<1	1.47	0.005	0.05	0.5	0.04	1.7	0.2	0.06	4	<0.5	<0.2
1163020	Soil	36	0.53	106	0.043	2	1.85	0.006	0.09	0.2	0.03	2.0	0.2	0.07	5	<0.5	<0.2
1163021	Soil	78	0.74	109	0.074	<1	1.90	0.007	0.21	1.4	0.02	2.4	0.4	0.08	6	<0.5	<0.2
1163022	Soil	88	0.88	136	0.077	1	2.40	0.008	0.16	2.8	0.03	4.2	0.4	0.06	7	<0.5	<0.2
1163023	Soil	80	0.89	144	0.088	1	2.28	0.011	0.21	4.3	0.04	4.3	0.5	0.07	7	<0.5	<0.2
1163024	Soil	32	0.31	74	0.035	2	1.43	0.007	0.08	1.3	0.03	1.1	0.2	0.07	5	<0.5	<0.2
1163025	Soil	142	1.07	136	0.090	<1	2.63	0.007	0.65	2.6	0.03	4.6	0.8	0.08	8	1.4	0.2
1163026	Soil	314	1.48	130	0.124	<1	2.49	0.007	0.67	1.4	<0.01	4.0	0.8	<0.05	7	<0.5	<0.2
1163027	Soil	22	0.48	118	0.062	2	1.69	0.010	0.12	34.6	0.02	2.3	0.2	0.06	6	<0.5	0.3
1163028	Soil	25	0.43	91	0.059	1	1.56	0.007	0.10	0.9	0.03	1.7	0.2	0.07	4	<0.5	<0.2

This report supersedes all previous preliminary and final reports with this file number dated prior to the date on this certificate. Signature indicates final approval; preliminary reports are unsigned and should be used for reference only.

Acme Analytical Laboratories (Vancouver) Ltd.
1020 Cordova St. East Vancouver BC V6A 4A3 Canada
Phone (604) 253-3158 Fax (604) 253-1716
www.acmelab.com

Client: **Golden Predator Canada Corp.**
11th Floor, 888 Dunsmuir Street
Vancouver BC V6C 3K4 Canada

Project: Clear Creek
Report Date: August 13, 2011

CERTIFICATE OF ANALYSIS WHI11000876.1

Method		1DX15	1DX15	1DX15	1DX15	1DX15	1DX15	1DX15	1DX15	1DX15	1DX15	1DX15	1DX15	1DX15	1DX15	1DX15	1DX15	1DX15	1DX15	1DX15
Analyte		Mo	Cu	Pb	Zn	Ag	Ni	Co	Mn	Fe	As	Au	Th	Sr	Cd	Sb	Bi	V	Ca	P	La
Unit		ppm	ppm	ppm	ppm	ppm	ppm	ppm	ppm	%	ppm	ppb	ppm	ppm	ppm	ppm	ppm	ppm	%	%	ppm
MDL		0.1	0.1	0.1	1	0.1	0.1	0.1	1	0.01	0.5	0.5	0.1	1	0.1	0.1	0.1	2	0.01	0.001	1
1163029	Soil	1.0	31.4	8.4	67	<0.1	26.3	9.6	339	2.72	90.0	21.3	3.3	14	0.2	0.8	1.8	52	0.11	0.041	15
1163030	Soil	0.7	50.1	7.4	76	0.1	36.4	13.7	324	2.52	460.2	93.6	4.8	25	0.2	1.1	3.4	43	0.23	0.091	14
1163031	Soil	0.7	74.4	8.9	65	0.2	32.0	15.2	404	3.14	93.3	79.4	6.1	24	0.4	0.7	5.6	52	0.12	0.053	18
1163032	Soil	0.7	24.0	7.8	52	<0.1	18.8	7.8	212	2.18	12.4	5.2	1.5	14	0.1	0.5	0.2	40	0.08	0.053	11
1163033	Soil	0.7	107.0	8.7	88	0.1	55.4	36.9	777	3.55	224.1	45.2	7.2	39	0.2	4.0	2.3	33	0.13	0.061	20
1163034	Soil	1.0	85.9	7.8	71	0.1	37.8	20.0	372	3.37	435.0	43.5	3.2	28	0.2	1.3	3.3	43	0.11	0.075	18
1163035	Soil	1.1	117.3	10.6	80	0.2	46.0	22.5	463	3.60	468.8	51.0	4.5	25	0.2	1.5	3.5	41	0.13	0.089	20
1163036	Soil	0.9	90.8	7.5	70	0.1	38.4	16.2	299	3.11	613.0	94.8	4.3	20	0.2	1.2	4.8	38	0.11	0.064	18
1163037	Soil	1.2	108.5	9.8	84	0.2	40.3	23.2	514	3.71	535.1	192.5	4.5	22	0.1	1.3	6.6	42	0.13	0.096	19
1163038	Soil	1.3	54.0	9.7	88	0.1	32.5	15.1	395	3.03	164.3	20.1	4.7	21	0.3	1.0	1.1	51	0.22	0.094	20
1163039	Soil	1.4	76.9	12.9	100	0.2	43.0	22.3	331	3.28	277.9	50.5	5.8	27	0.3	1.3	1.9	63	0.19	0.085	23
1163040	Soil	0.8	27.3	7.8	66	<0.1	23.0	8.2	152	2.42	77.1	122.5	3.0	11	0.1	0.6	1.0	50	0.12	0.053	17
1163041	Soil	0.9	30.1	7.8	67	<0.1	24.8	9.5	161	2.44	83.6	56.3	3.6	13	0.2	0.7	1.3	51	0.13	0.049	18
1163042	Soil	0.8	29.0	7.8	66	0.1	24.8	10.2	195	2.44	77.5	56.4	5.5	20	0.2	0.7	1.1	49	0.20	0.052	18
1163043	Soil	0.9	23.4	7.5	66	<0.1	22.0	15.9	615	2.81	111.7	21.6	4.8	14	0.2	0.6	0.6	45	0.15	0.058	17
1163044	Soil	0.8	45.4	10.6	76	0.2	30.2	14.7	461	2.86	278.6	32.4	5.1	21	0.2	2.0	0.8	45	0.13	0.055	18
1163045	Soil	1.1	44.6	10.7	72	0.1	30.2	14.7	482	2.81	277.5	32.2	5.0	20	0.3	2.1	0.8	43	0.13	0.055	18
1163046	Soil	1.0	41.2	9.6	72	0.2	29.0	15.1	491	2.88	393.3	93.6	5.3	19	0.4	1.3	3.8	45	0.14	0.054	17
1163047	Soil	1.0	59.9	12.9	85	0.3	34.6	21.2	646	3.26	724.7	202.5	6.0	19	0.4	5.4	5.3	46	0.14	0.066	17
1163048	Soil	0.8	52.1	11.0	78	0.3	29.3	14.5	484	2.89	416.2	136.0	6.9	29	0.3	0.8	3.9	41	0.23	0.079	18
1163049	Soil	1.0	54.5	10.9	101	0.1	35.9	15.6	514	3.35	89.3	17.9	3.3	25	0.3	0.6	2.9	53	0.18	0.086	15
1163050	Soil	1.0	88.5	9.7	78	0.2	41.4	19.8	450	3.47	50.6	53.2	4.8	22	0.5	0.7	7.0	55	0.15	0.054	18
1163451	Soil	1.0	16.4	15.8	52	0.3	14.4	6.3	164	2.46	102.1	10.9	2.1	8	0.2	1.4	0.4	38	0.06	0.045	16
1163452	Soil	1.5	26.0	12.7	55	0.4	17.7	6.9	207	2.70	152.3	15.2	3.5	14	0.2	1.0	0.9	36	0.07	0.046	20
1163453	Soil	1.1	17.6	16.0	49	0.4	13.5	5.7	181	2.68	141.7	31.4	1.6	7	0.2	1.0	0.6	40	0.05	0.041	13
1163454	Soil	1.0	12.1	20.3	28	1.0	6.8	2.4	77	1.66	191.0	45.3	0.4	8	0.2	0.9	1.0	24	0.04	0.046	14
1163455	Soil	1.0	31.3	11.7	64	0.2	19.4	10.9	293	3.02	201.4	20.6	6.4	15	0.2	1.1	0.8	35	0.09	0.053	23
1163456	Soil	1.0	31.0	11.6	64	0.3	19.4	8.5	256	3.10	126.3	14.6	5.2	15	0.2	1.2	1.1	34	0.12	0.065	21
1163457	Soil	1.2	34.7	12.9	62	0.2	18.8	8.1	247	3.44	153.1	15.6	6.3	15	0.2	1.1	1.4	32	0.06	0.043	18
1163458	Soil	1.4	30.7	13.6	54	0.1	14.9	6.3	190	3.02	213.7	12.9	7.4	14	0.1	2.2	1.3	31	0.07	0.051	19

This report supersedes all previous preliminary and final reports with this file number dated prior to the date on this certificate. Signature indicates final approval; preliminary reports are unsigned and should be used for reference only.

Acme Analytical Laboratories (Vancouver) Ltd.
1020 Cordova St. East Vancouver BC V6A 4A3 Canada
Phone (604) 253-3158 Fax (604) 253-1716
www.acmelab.com

Client: **Golden Predator Canada Corp.**
11th Floor, 888 Dunsmuir Street
Vancouver BC V6C 3K4 Canada

Project: Clear Creek
Report Date: August 13, 2011

CERTIFICATE OF ANALYSIS WHI11000876.1

Method		1DX15	1DX15	1DX15	1DX15	1DX15	1DX15	1DX15	1DX15	1DX15	1DX15	1DX15	1DX15	1DX15	1DX15	1DX15	1DX15
Analyte		Cr	Mg	Ba	Ti	B	Al	Na	K	W	Hg	Sc	Tl	S	Ga	Se	Te
Unit		ppm	%	ppm	%	ppm	%	%	%	ppm	ppm	ppm	ppm	%	ppm	ppm	ppm
MDL		1	0.01	1	0.001	1	0.01	0.001	0.01	0.1	0.01	0.1	0.1	0.05	1	0.5	0.2
1163029	Soil	30	0.52	108	0.080	1	1.77	0.009	0.13	1.2	0.03	2.2	0.2	0.06	5	<0.5	<0.2
1163030	Soil	35	0.52	119	0.061	<1	1.38	0.011	0.13	4.4	0.02	2.2	0.2	<0.05	4	<0.5	<0.2
1163031	Soil	31	0.56	177	0.088	<1	2.00	0.009	0.22	2.4	0.04	3.0	0.3	<0.05	5	0.6	<0.2
1163032	Soil	21	0.41	68	0.046	1	1.32	0.006	0.09	0.2	0.04	1.7	0.2	0.05	4	<0.5	<0.2
1163033	Soil	20	0.47	80	0.050	<1	1.31	0.009	0.23	2.8	<0.01	2.5	0.3	<0.05	4	0.6	<0.2
1163034	Soil	26	0.47	86	0.054	<1	1.58	0.011	0.17	10.9	0.03	2.0	0.2	0.08	5	<0.5	<0.2
1163035	Soil	31	0.54	78	0.055	2	1.76	0.012	0.22	3.6	0.05	2.5	0.3	0.09	5	<0.5	<0.2
1163036	Soil	25	0.43	72	0.053	1	1.39	0.008	0.15	5.9	0.01	1.7	0.2	0.05	4	0.8	<0.2
1163037	Soil	34	0.59	85	0.064	2	1.88	0.015	0.24	5.6	0.04	2.6	0.3	0.06	5	1.2	0.2
1163038	Soil	33	0.60	142	0.077	1	1.71	0.009	0.13	0.9	0.03	3.8	0.2	<0.05	5	0.7	<0.2
1163039	Soil	49	0.78	189	0.094	2	2.33	0.008	0.18	1.7	0.04	4.6	0.4	<0.05	7	<0.5	<0.2
1163040	Soil	40	0.61	88	0.075	1	1.90	0.006	0.13	1.6	0.02	2.6	0.3	<0.05	5	<0.5	<0.2
1163041	Soil	44	0.62	121	0.088	1	1.92	0.006	0.13	2.3	0.02	3.0	0.3	<0.05	6	<0.5	<0.2
1163042	Soil	42	0.62	180	0.090	<1	1.73	0.006	0.15	2.1	<0.01	3.7	0.3	<0.05	5	<0.5	<0.2
1163043	Soil	34	0.55	146	0.078	2	1.52	0.006	0.13	1.8	<0.01	2.9	0.3	<0.05	5	<0.5	<0.2
1163044	Soil	28	0.54	131	0.070	<1	1.59	0.013	0.25	3.9	0.02	2.9	0.4	0.09	5	<0.5	<0.2
1163045	Soil	28	0.53	125	0.070	<1	1.65	0.013	0.26	3.8	0.02	3.0	0.4	0.08	5	<0.5	<0.2
1163046	Soil	27	0.58	155	0.070	<1	1.81	0.012	0.16	18.9	0.02	2.7	0.3	<0.05	5	<0.5	<0.2
1163047	Soil	30	0.54	176	0.066	2	1.82	0.012	0.16	8.8	0.03	3.0	0.3	<0.05	5	0.7	<0.2
1163048	Soil	30	0.52	164	0.080	<1	1.64	0.018	0.28	3.8	0.06	2.4	0.3	0.07	5	0.9	<0.2
1163049	Soil	42	0.68	195	0.092	2	2.17	0.014	0.18	2.5	0.06	2.5	0.3	0.08	7	<0.5	<0.2
1163050	Soil	45	0.76	162	0.095	<1	2.38	0.013	0.15	5.9	0.04	3.4	0.4	<0.05	6	1.1	<0.2
1163451	Soil	22	0.32	80	0.025	1	1.43	0.004	0.04	0.5	0.03	1.5	0.1	<0.05	4	<0.5	<0.2
1163452	Soil	23	0.33	101	0.024	1	1.25	0.006	0.07	0.9	0.04	1.3	0.2	<0.05	4	<0.5	<0.2
1163453	Soil	22	0.31	71	0.021	3	1.31	0.004	0.04	0.5	0.05	1.4	0.2	<0.05	4	<0.5	<0.2
1163454	Soil	14	0.09	46	0.013	2	0.70	0.004	0.03	0.7	0.07	0.4	0.1	<0.05	4	0.6	<0.2
1163455	Soil	22	0.35	85	0.024	<1	1.21	0.005	0.07	1.0	0.03	1.6	0.2	<0.05	4	<0.5	<0.2
1163456	Soil	23	0.36	84	0.028	<1	1.10	0.005	0.09	1.6	0.04	1.7	0.2	<0.05	4	0.7	<0.2
1163457	Soil	22	0.42	89	0.031	1	1.37	0.007	0.14	2.1	0.02	1.6	0.3	<0.05	4	0.5	<0.2
1163458	Soil	21	0.41	85	0.039	<1	1.29	0.009	0.16	1.7	0.02	1.6	0.3	<0.05	4	<0.5	<0.2

This report supersedes all previous preliminary and final reports with this file number dated prior to the date on this certificate. Signature indicates final approval; preliminary reports are unsigned and should be used for reference only.

Acme Analytical Laboratories (Vancouver) Ltd.
1020 Cordova St. East Vancouver BC V6A 4A3 Canada
Phone (604) 253-3158 Fax (604) 253-1716
www.acmelab.com

Client: **Golden Predator Canada Corp.**
11th Floor, 888 Dunsmuir Street
Vancouver BC V6C 3K4 Canada

Project: Clear Creek
Report Date: August 13, 2011

CERTIFICATE OF ANALYSIS WHI11000876.1

	Method	1DX15	1DX15	1DX15	1DX15	1DX15	1DX15	1DX15	1DX15	1DX15	1DX15	1DX15	1DX15	1DX15	1DX15	1DX15	1DX15	1DX15	1DX15	1DX15	1DX15
	Analyte	Mo	Cu	Pb	Zn	Ag	Ni	Co	Mn	Fe	As	Au	Th	Sr	Cd	Sb	Bi	V	Ca	P	La
	Unit	ppm	ppm	ppm	ppm	ppm	ppm	ppm	ppm	%	ppm	ppb	ppm	ppm	ppm	ppm	ppm	ppm	%	%	ppm
	MDL	0.1	0.1	0.1	1	0.1	0.1	0.1	1	0.01	0.5	0.5	0.1	1	0.1	0.1	0.1	2	0.01	0.001	1
1163459	Soil	0.9	41.4	9.3	57	0.1	34.2	12.5	222	3.27	482.7	22.2	6.1	25	0.1	0.9	4.0	45	0.09	0.040	18
1163460	Soil	2.4	50.8	15.5	55	0.3	23.8	9.5	274	3.95	178.0	33.0	9.9	16	0.1	1.9	2.2	27	0.04	0.060	33
1163461	Soil	0.9	38.6	8.0	42	0.1	14.1	5.7	178	2.93	135.1	26.6	8.6	13	0.1	2.0	3.1	27	0.05	0.039	23
1163462	Soil	1.1	18.5	10.6	49	0.1	13.9	7.8	305	2.91	64.8	6.3	4.7	13	0.2	0.6	0.4	39	0.07	0.050	15
1163463	Soil	1.1	36.1	12.3	61	0.2	21.7	11.0	272	3.05	161.5	11.5	6.2	18	0.2	1.1	0.9	34	0.09	0.054	17
1163464	Soil	1.0	34.6	14.9	63	0.3	18.4	7.5	252	3.26	124.8	6.5	6.5	16	0.2	0.9	0.8	33	0.07	0.058	24
1163465	Soil	1.2	65.4	16.9	91	0.2	36.8	26.1	360	4.34	178.7	12.5	13.1	14	0.2	1.7	1.1	23	0.08	0.074	25
1163466	Soil	1.0	22.4	15.1	51	0.2	17.6	7.3	214	2.80	127.4	30.0	3.7	7	0.2	1.5	0.5	37	0.05	0.044	22
1163467	Soil	0.9	44.4	22.1	96	0.2	44.4	45.3	648	3.67	103.1	5.3	11.1	11	0.3	1.7	0.4	28	0.07	0.059	21
1163468	Soil	1.0	20.4	13.4	47	0.1	16.2	7.8	252	2.33	67.7	8.3	1.5	9	0.1	0.7	0.4	35	0.06	0.048	18
1163469	Soil	1.1	25.3	14.8	55	0.1	15.9	5.7	178	2.77	70.4	3.8	2.8	9	0.1	0.9	0.6	37	0.05	0.047	17
1163470	Soil	1.4	40.8	12.8	58	0.2	16.6	6.5	182	3.72	215.8	14.5	8.1	18	0.1	0.9	1.3	36	0.07	0.057	27
1163471	Soil	1.1	24.6	14.0	55	0.3	18.9	7.4	242	2.81	260.3	13.8	1.6	13	0.1	1.9	1.8	44	0.10	0.075	17
1163472	Soil	1.0	90.0	13.0	90	0.5	47.7	22.5	448	4.88	1663	136.3	12.5	42	0.3	7.2	8.0	43	0.13	0.069	27
1163473	Soil	1.0	29.8	11.3	61	0.2	20.9	8.0	218	2.99	164.7	34.8	6.1	14	0.2	1.2	3.4	34	0.09	0.052	22
1163474	Soil	1.0	35.5	107.5	84	2.5	19.9	12.5	342	3.02	311.8	87.3	7.2	14	1.5	9.9	4.9	30	0.11	0.069	21
1163475	Soil	1.7	60.0	24.9	48	1.3	12.6	5.4	99	3.87	502.9	140.1	19.0	12	0.1	9.3	6.2	26	0.01	0.056	41
1163476	Soil	1.6	54.5	13.5	71	0.3	16.4	9.4	256	4.41	115.1	25.7	10.0	10	0.1	2.2	1.2	44	0.03	0.063	25
1163477	Soil	1.5	80.8	24.7	69	3.0	34.1	21.6	530	4.71	330.9	465.7	14.0	31	0.1	4.5	14.5	30	0.02	0.054	26
1163478	Soil	1.6	71.4	29.3	59	1.0	25.8	12.6	301	4.65	601.7	118.3	8.0	25	0.1	5.7	4.5	44	0.04	0.079	27
1163479	Soil	1.8	81.8	14.6	60	0.6	29.6	17.7	341	5.16	1982	626.6	10.2	29	0.2	10.9	5.4	30	0.03	0.059	18
1163480	Soil	1.7	76.4	17.0	65	0.6	29.2	20.1	394	5.00	1787	378.9	10.5	27	0.2	9.6	4.1	29	0.04	0.056	20
1163381	Soil	1.1	29.7	10.1	52	0.1	17.0	7.6	284	2.85	514.1	51.7	4.6	17	0.1	0.9	1.5	39	0.08	0.055	21
1163382	Soil	1.1	36.2	9.3	42	0.2	16.1	5.4	150	2.48	236.2	51.9	11.6	13	0.1	1.9	1.5	26	0.09	0.060	34
1163383	Soil	1.2	20.1	16.0	52	0.2	17.6	8.4	257	2.81	162.4	66.9	5.9	9	0.2	1.3	0.9	37	0.08	0.051	17
1163384	Soil	1.2	31.3	9.1	58	0.2	20.9	7.2	230	2.71	253.1	13.7	3.1	15	0.2	1.0	0.7	41	0.12	0.067	16
1163385	Soil	0.9	17.2	7.7	43	0.1	12.9	5.0	157	2.21	162.1	13.9	1.2	12	0.3	0.7	0.6	36	0.12	0.064	15
1163386	Soil	1.1	22.7	7.8	46	0.1	13.4	5.6	213	2.59	180.3	5.6	3.9	12	<0.1	0.8	0.6	37	0.09	0.045	15
1163387	Soil	1.4	35.4	11.1	73	0.3	23.8	11.6	369	3.20	375.9	27.8	7.3	16	0.3	1.4	1.1	40	0.13	0.062	17
1163388	Soil	1.8	80.4	13.2	70	0.7	31.8	17.0	355	4.60	782.6	73.9	10.2	23	0.1	2.8	2.1	32	0.08	0.079	25

This report supersedes all previous preliminary and final reports with this file number dated prior to the date on this certificate. Signature indicates final approval; preliminary reports are unsigned and should be used for reference only.

Acme Analytical Laboratories (Vancouver) Ltd.
1020 Cordova St. East Vancouver BC V6A 4A3 Canada
Phone (604) 253-3158 Fax (604) 253-1716
www.acmelab.com

Client: **Golden Predator Canada Corp.**
11th Floor, 888 Dunsmuir Street
Vancouver BC V6C 3K4 Canada

Project: Clear Creek
Report Date: August 13, 2011

CERTIFICATE OF ANALYSIS WHI11000876.1

	Method	1DX15	1DX15	1DX15	1DX15	1DX15	1DX15	1DX15	1DX15	1DX15	1DX15	1DX15	1DX15	1DX15	1DX15	1DX15	1DX15
	Analyte	Cr	Mg	Ba	Ti	B	Al	Na	K	W	Hg	Sc	Tl	S	Ga	Se	Te
	Unit	ppm	%	ppm	%	ppm	%	%	%	ppm	ppm	ppm	ppm	%	ppm	ppm	ppm
	MDL	1	0.01	1	0.001	1	0.01	0.001	0.01	0.1	0.01	0.1	0.1	0.05	1	0.5	0.2
1163459	Soil	57	0.64	111	0.067	1	1.86	0.009	0.32	11.0	0.02	2.5	0.7	<0.05	7	<0.5	<0.2
1163460	Soil	30	0.33	72	0.037	1	1.20	0.009	0.19	3.3	0.03	1.4	0.3	<0.05	4	0.5	<0.2
1163461	Soil	18	0.28	66	0.037	<1	0.97	0.006	0.16	6.4	0.03	1.4	0.5	<0.05	3	0.9	<0.2
1163462	Soil	23	0.35	67	0.035	<1	1.42	0.008	0.06	0.8	0.04	1.5	0.1	<0.05	4	<0.5	<0.2
1163463	Soil	25	0.47	94	0.030	1	1.47	0.007	0.11	0.6	0.04	1.8	0.2	<0.05	4	<0.5	<0.2
1163464	Soil	25	0.45	96	0.024	1	1.47	0.006	0.09	0.5	0.03	1.6	0.2	<0.05	4	0.6	<0.2
1163465	Soil	34	0.57	86	0.009	<1	1.50	0.003	0.07	0.2	0.02	2.6	0.2	<0.05	5	<0.5	<0.2
1163466	Soil	19	0.29	60	0.016	1	1.18	0.003	0.05	0.3	0.03	1.1	0.2	<0.05	4	<0.5	<0.2
1163467	Soil	21	0.46	67	0.024	<1	1.42	0.005	0.07	0.3	0.02	1.7	0.1	<0.05	4	0.7	<0.2
1163468	Soil	22	0.31	79	0.020	1	1.25	0.004	0.04	0.3	0.05	1.2	0.1	<0.05	4	<0.5	<0.2
1163469	Soil	24	0.43	53	0.026	<1	1.49	0.004	0.05	0.4	0.03	1.4	0.1	<0.05	5	<0.5	<0.2
1163470	Soil	26	0.43	99	0.048	<1	1.47	0.009	0.21	3.6	0.04	2.0	0.4	0.05	5	<0.5	<0.2
1163471	Soil	38	0.43	78	0.036	2	1.46	0.006	0.10	3.8	0.03	1.5	0.3	<0.05	5	<0.5	<0.2
1163472	Soil	35	0.37	64	0.044	1	1.52	0.022	0.19	20.4	<0.01	5.2	0.7	0.14	4	1.7	<0.2
1163473	Soil	27	0.38	101	0.041	1	1.27	0.006	0.14	2.6	0.01	1.9	0.3	<0.05	4	<0.5	<0.2
1163474	Soil	19	0.28	70	0.027	2	0.96	0.004	0.09	2.3	0.03	1.5	0.3	<0.05	3	<0.5	<0.2
1163475	Soil	19	0.13	35	0.025	1	0.67	0.009	0.12	11.3	0.04	2.8	1.1	0.09	3	1.2	<0.2
1163476	Soil	33	0.46	63	0.069	<1	1.64	0.010	0.37	31.1	<0.01	2.6	0.6	0.06	5	0.5	<0.2
1163477	Soil	28	0.36	93	0.044	<1	1.56	0.007	0.36	33.5	<0.01	3.5	0.7	0.07	5	0.9	0.5
1163478	Soil	52	0.49	113	0.044	<1	1.77	0.017	0.35	8.1	0.05	3.5	1.4	0.19	6	1.1	<0.2
1163479	Soil	37	0.49	97	0.043	1	1.56	0.021	0.42	16.5	<0.01	2.6	0.7	0.20	5	1.3	<0.2
1163480	Soil	26	0.44	83	0.034	<1	1.53	0.020	0.34	5.5	0.02	2.2	0.6	0.15	4	1.2	<0.2
1163381	Soil	24	0.42	103	0.033	1	1.47	0.008	0.10	1.1	0.02	1.6	0.3	<0.05	5	1.0	<0.2
1163382	Soil	16	0.22	61	0.023	<1	0.76	0.006	0.07	1.0	0.08	1.4	0.3	<0.05	2	<0.5	<0.2
1163383	Soil	22	0.27	56	0.029	1	1.29	0.004	0.05	0.5	0.05	1.6	0.3	<0.05	4	<0.5	<0.2
1163384	Soil	25	0.39	103	0.036	1	1.36	0.007	0.06	1.9	0.04	1.9	0.2	<0.05	4	<0.5	<0.2
1163385	Soil	20	0.26	61	0.027	<1	1.04	0.005	0.05	0.9	0.03	1.0	0.1	<0.05	4	<0.5	<0.2
1163386	Soil	22	0.35	61	0.037	<1	1.06	0.006	0.06	1.2	0.03	1.2	0.1	<0.05	4	<0.5	<0.2
1163387	Soil	25	0.41	83	0.042	1	1.33	0.008	0.07	1.1	0.03	1.8	0.1	<0.05	4	<0.5	<0.2
1163388	Soil	23	0.40	88	0.024	1	1.39	0.012	0.10	4.0	0.05	1.7	0.2	0.06	4	0.7	<0.2

This report supersedes all previous preliminary and final reports with this file number dated prior to the date on this certificate. Signature indicates final approval; preliminary reports are unsigned and should be used for reference only.

Acme Analytical Laboratories (Vancouver) Ltd.
1020 Cordova St. East Vancouver BC V6A 4A3 Canada
Phone (604) 253-3158 Fax (604) 253-1716
www.acmelab.com

Client: **Golden Predator Canada Corp.**
11th Floor, 888 Dunsmuir Street
Vancouver BC V6C 3K4 Canada

Project: Clear Creek
Report Date: August 13, 2011

CERTIFICATE OF ANALYSIS WHI11000876.1

	Method	1DX15	1DX15	1DX15	1DX15	1DX15	1DX15	1DX15	1DX15	1DX15	1DX15	1DX15	1DX15	1DX15	1DX15	1DX15	1DX15	1DX15	1DX15	1DX15	1DX15
	Analyte	Mo	Cu	Pb	Zn	Ag	Ni	Co	Mn	Fe	As	Au	Th	Sr	Cd	Sb	Bi	V	Ca	P	La
	Unit	ppm	ppm	ppm	ppm	ppm	ppm	ppm	ppm	%	ppm	ppb	ppm	ppm	ppm	ppm	ppm	ppm	%	%	ppm
	MDL	0.1	0.1	0.1	1	0.1	0.1	0.1	1	0.01	0.5	0.5	0.1	1	0.1	0.1	0.1	2	0.01	0.001	1
1163389	Soil	1.8	74.8	12.7	68	0.4	20.7	13.2	329	4.93	511.3	23.2	18.7	28	0.1	1.8	2.1	35	0.10	0.088	28
1163390	Soil	1.8	58.9	13.8	58	0.3	18.5	11.1	400	4.74	382.7	26.9	10.5	19	0.1	1.7	1.2	33	0.07	0.094	25
1163391	Soil	1.0	53.8	12.6	66	0.7	26.1	12.7	299	3.80	511.0	82.6	11.2	13	0.1	2.3	1.9	31	0.08	0.062	25
1163392	Soil	1.5	55.8	16.5	65	0.9	21.4	11.5	290	4.39	476.4	53.8	9.3	13	<0.1	2.7	2.3	30	0.06	0.063	29
1163393	Soil	1.7	31.5	10.3	51	0.2	15.8	7.4	305	3.22	237.7	13.0	4.6	14	0.1	1.1	1.1	46	0.09	0.068	17
1163394	Soil	1.5	61.0	11.8	65	0.4	21.0	9.9	251	4.08	430.8	24.6	11.9	24	0.2	1.5	1.5	36	0.13	0.083	22
1163395	Soil	1.7	21.8	9.8	65	0.1	20.3	11.8	528	3.37	407.8	43.2	3.2	16	0.2	1.0	1.5	45	0.15	0.069	14
1163396	Soil	1.7	22.6	9.6	65	0.3	22.8	13.3	603	3.65	404.8	357.6	3.4	16	0.2	1.0	1.4	45	0.14	0.069	14
1163397	Soil	1.1	12.0	8.0	44	<0.1	13.9	7.8	291	2.25	135.1	5.4	1.5	9	<0.1	0.5	0.3	44	0.06	0.040	10
1163398	Soil	1.2	13.7	10.3	45	<0.1	12.3	8.9	521	2.56	99.5	8.8	0.8	8	0.2	0.6	0.5	54	0.06	0.052	10
1163399	Soil	1.4	19.3	10.3	52	<0.1	20.1	14.6	478	3.14	306.7	13.6	2.7	11	0.2	0.7	0.7	64	0.11	0.048	12
1163400	Soil	1.1	16.9	10.0	45	<0.1	16.0	7.9	228	2.78	144.1	10.0	1.5	9	<0.1	0.5	0.9	67	0.09	0.036	10
1163651	Soil	1.2	16.3	10.2	53	<0.1	18.8	9.8	368	2.80	145.3	10.0	2.0	10	0.1	0.6	0.5	59	0.12	0.052	12
1163652	Soil	0.8	14.6	9.1	46	<0.1	16.6	6.8	188	2.50	171.3	6.3	1.8	9	<0.1	0.5	0.5	50	0.09	0.039	12
1163653	Soil	0.9	11.0	9.4	38	<0.1	11.7	5.8	189	2.33	87.3	5.5	1.0	8	<0.1	0.5	0.4	47	0.07	0.034	11
1163654	Soil	1.0	14.3	8.7	45	<0.1	14.8	6.5	262	2.35	193.2	5.2	0.8	9	<0.1	0.6	0.5	45	0.08	0.050	11
1163655	Soil	1.0	55.6	12.9	83	0.2	45.0	26.5	530	3.27	666.9	73.0	6.9	15	0.3	1.6	2.3	41	0.12	0.057	15
1163656	Soil	1.1	20.3	8.5	56	0.1	17.0	6.7	212	2.27	90.4	11.7	1.9	11	0.2	0.7	0.4	39	0.09	0.050	15
1163657	Soil	1.2	46.3	15.0	68	1.1	23.5	11.4	272	4.13	407.7	52.2	12.1	9	0.2	2.4	1.6	26	0.03	0.051	30
1163658	Soil	1.2	48.2	16.6	67	0.8	23.9	13.9	328	3.98	421.8	52.2	8.0	10	0.1	2.3	1.9	32	0.04	0.055	33
1163659	Soil	0.8	19.0	8.2	56	0.1	17.2	7.9	206	2.08	124.3	5.0	2.6	11	<0.1	0.6	0.3	35	0.12	0.057	12
1163660	Soil	0.9	11.1	9.1	44	<0.1	11.7	10.1	565	2.14	82.6	4.0	2.1	8	0.1	0.6	0.4	38	0.07	0.044	13
1163661	Soil	0.9	30.8	9.6	70	0.4	24.8	12.1	444	2.52	244.6	23.2	4.6	13	0.3	1.2	0.8	34	0.13	0.068	16
1163662	Soil	1.2	23.6	10.3	36	0.7	11.4	4.5	123	2.38	365.9	41.9	0.8	12	0.1	1.6	1.3	27	0.05	0.079	16
1163663	Soil	0.9	23.9	9.8	58	0.1	18.3	8.4	221	2.26	178.5	18.1	3.5	12	0.2	1.0	0.6	37	0.13	0.057	19
1163664	Soil	0.8	11.9	8.5	37	<0.1	10.7	4.1	126	1.67	52.8	6.0	0.7	9	<0.1	0.5	0.2	37	0.08	0.045	14
1163665	Soil	0.8	22.6	8.4	53	<0.1	18.5	7.9	245	2.15	118.0	18.9	3.9	12	0.2	0.7	0.5	36	0.15	0.064	17
1163666	Soil	0.9	13.3	10.1	32	0.2	10.0	3.6	96	1.79	124.1	9.4	0.4	9	<0.1	0.5	0.7	31	0.06	0.049	17
1163667	Soil	1.2	18.4	10.4	51	<0.1	15.5	5.9	166	2.24	68.9	4.4	1.6	11	0.2	0.7	0.6	38	0.10	0.055	16
1163668	Soil	1.0	18.8	11.2	55	<0.1	16.8	7.5	257	2.29	54.5	6.9	2.5	10	0.3	0.6	0.4	39	0.10	0.057	16

This report supersedes all previous preliminary and final reports with this file number dated prior to the date on this certificate. Signature indicates final approval; preliminary reports are unsigned and should be used for reference only.

Acme Analytical Laboratories (Vancouver) Ltd.
1020 Cordova St. East Vancouver BC V6A 4A3 Canada
Phone (604) 253-3158 Fax (604) 253-1716
www.acmelab.com

Client: **Golden Predator Canada Corp.**
11th Floor, 888 Dunsmuir Street
Vancouver BC V6C 3K4 Canada

Project: Clear Creek
Report Date: August 13, 2011

CERTIFICATE OF ANALYSIS WHI11000876.1

Method		1DX15	1DX15	1DX15	1DX15	1DX15	1DX15	1DX15	1DX15	1DX15	1DX15	1DX15	1DX15	1DX15	1DX15	1DX15	1DX15
Analyte		Cr	Mg	Ba	Ti	B	Al	Na	K	W	Hg	Sc	Tl	S	Ga	Se	Te
Unit		ppm	%	ppm	%	ppm	%	%	%	ppm	ppm	ppm	ppm	%	ppm	ppm	ppm
MDL		1	0.01	1	0.001	1	0.01	0.001	0.01	0.1	0.01	0.1	0.1	0.05	1	0.5	0.2
1163389	Soil	30	0.61	107	0.031	2	1.55	0.018	0.16	3.5	0.04	2.2	0.3	0.12	5	0.8	<0.2
1163390	Soil	25	0.46	61	0.018	<1	1.47	0.013	0.07	1.7	0.06	1.5	0.2	0.08	5	1.0	<0.2
1163391	Soil	20	0.37	61	0.021	1	1.05	0.008	0.06	1.8	0.05	2.0	0.3	<0.05	3	1.1	<0.2
1163392	Soil	26	0.40	71	0.013	<1	1.23	0.007	0.09	0.9	0.05	1.8	0.4	<0.05	4	0.8	<0.2
1163393	Soil	25	0.36	63	0.033	2	1.41	0.007	0.07	2.5	0.04	1.6	0.2	<0.05	5	0.6	<0.2
1163394	Soil	25	0.47	96	0.035	1	1.43	0.013	0.12	3.2	0.03	2.1	0.3	0.08	4	1.1	<0.2
1163395	Soil	29	0.42	143	0.049	1	1.56	0.008	0.07	7.9	0.05	2.5	0.2	<0.05	5	0.7	<0.2
1163396	Soil	30	0.42	142	0.049	1	1.54	0.008	0.07	7.7	0.05	2.5	0.2	<0.05	5	0.6	<0.2
1163397	Soil	26	0.38	90	0.031	1	1.31	0.005	0.04	1.2	0.03	1.6	0.1	<0.05	5	0.6	<0.2
1163398	Soil	27	0.30	72	0.039	<1	1.51	0.006	0.06	0.6	0.04	1.5	0.1	<0.05	6	0.5	<0.2
1163399	Soil	35	0.48	103	0.063	<1	1.82	0.006	0.08	2.5	0.05	2.7	0.1	<0.05	7	0.9	<0.2
1163400	Soil	33	0.48	83	0.059	1	1.66	0.005	0.06	1.6	0.04	2.5	0.1	<0.05	6	0.9	<0.2
1163651	Soil	34	0.47	90	0.059	<1	1.69	0.006	0.09	1.0	0.04	2.5	0.2	<0.05	6	0.9	<0.2
1163652	Soil	30	0.44	97	0.047	<1	1.73	0.005	0.06	0.7	0.05	2.4	0.1	<0.05	5	<0.5	<0.2
1163653	Soil	24	0.34	69	0.033	<1	1.23	0.005	0.04	0.5	0.03	1.6	0.1	<0.05	5	0.6	<0.2
1163654	Soil	27	0.40	87	0.030	1	1.51	0.005	0.04	1.0	0.04	1.5	0.1	<0.05	5	0.6	<0.2
1163655	Soil	29	0.46	119	0.055	<1	1.43	0.007	0.18	11.7	0.04	3.4	0.3	<0.05	4	<0.5	<0.2
1163656	Soil	22	0.37	93	0.031	<1	1.08	0.005	0.05	0.9	0.03	1.4	0.1	<0.05	4	0.5	<0.2
1163657	Soil	22	0.31	49	0.015	<1	0.95	0.005	0.07	0.9	0.05	1.7	0.3	<0.05	3	0.6	<0.2
1163658	Soil	25	0.36	79	0.016	1	1.18	0.005	0.06	0.9	0.04	1.9	0.4	<0.05	4	1.0	<0.2
1163659	Soil	22	0.39	104	0.035	<1	1.32	0.005	0.04	0.4	0.04	2.2	0.1	<0.05	3	<0.5	<0.2
1163660	Soil	21	0.33	76	0.032	1	1.12	0.004	0.04	0.5	0.04	1.9	<0.1	<0.05	4	<0.5	<0.2
1163661	Soil	23	0.40	107	0.034	1	1.26	0.005	0.06	2.5	0.03	2.4	0.2	<0.05	3	<0.5	<0.2
1163662	Soil	19	0.19	67	0.014	2	0.82	0.008	0.07	5.8	0.05	0.6	0.2	0.09	3	<0.5	<0.2
1163663	Soil	22	0.38	92	0.038	1	1.14	0.005	0.06	1.7	0.03	1.9	0.2	<0.05	4	<0.5	<0.2
1163664	Soil	20	0.27	57	0.026	<1	1.01	0.004	0.04	0.3	0.04	1.1	0.1	<0.05	4	<0.5	<0.2
1163665	Soil	21	0.37	88	0.037	1	1.07	0.004	0.05	0.5	0.03	2.0	0.1	<0.05	3	<0.5	<0.2
1163666	Soil	21	0.27	57	0.011	<1	0.99	0.004	0.04	0.3	0.03	0.5	0.1	<0.05	4	<0.5	<0.2
1163667	Soil	25	0.38	76	0.028	1	1.13	0.005	0.04	0.3	0.03	1.3	0.1	<0.05	4	0.6	<0.2
1163668	Soil	25	0.40	88	0.029	<1	1.19	0.005	0.04	0.3	0.04	1.9	0.1	<0.05	4	<0.5	<0.2

This report supersedes all previous preliminary and final reports with this file number dated prior to the date on this certificate. Signature indicates final approval; preliminary reports are unsigned and should be used for reference only.

Acme Analytical Laboratories (Vancouver) Ltd.
1020 Cordova St. East Vancouver BC V6A 4A3 Canada
Phone (604) 253-3158 Fax (604) 253-1716
www.acmelab.com

Client: **Golden Predator Canada Corp.**
11th Floor, 888 Dunsmuir Street
Vancouver BC V6C 3K4 Canada

Project: Clear Creek
Report Date: August 13, 2011

CERTIFICATE OF ANALYSIS WHI11000876.1

	Method	1DX15	1DX15	1DX15	1DX15	1DX15	1DX15	1DX15	1DX15	1DX15	1DX15	1DX15	1DX15	1DX15	1DX15	1DX15	1DX15	1DX15	1DX15	1DX15	1DX15
	Analyte	Mo	Cu	Pb	Zn	Ag	Ni	Co	Mn	Fe	As	Au	Th	Sr	Cd	Sb	Bi	V	Ca	P	La
	Unit	ppm	ppm	ppm	ppm	ppm	ppm	ppm	ppm	%	ppm	ppb	ppm	ppm	ppm	ppm	ppm	ppm	%	%	ppm
	MDL	0.1	0.1	0.1	1	0.1	0.1	0.1	1	0.01	0.5	0.5	0.1	1	0.1	0.1	0.1	2	0.01	0.001	1
1163669	Soil	1.1	19.3	10.3	51	0.1	16.7	6.7	218	2.25	85.1	14.8	1.9	12	0.1	0.6	0.6	38	0.10	0.058	18
1163670	Soil	1.7	19.8	15.4	57	<0.1	17.2	12.0	643	2.87	146.3	6.8	1.5	14	0.3	0.8	1.1	48	0.08	0.069	19
1163671	Soil	0.7	13.9	7.8	40	<0.1	12.4	4.9	154	1.71	61.4	5.4	1.5	11	0.1	0.6	0.3	32	0.12	0.051	13
1163672	Soil	0.8	9.4	9.3	26	<0.1	7.7	2.9	79	1.56	60.2	5.0	0.3	7	<0.1	0.4	0.4	36	0.05	0.039	11
1163673	Soil	0.8	17.9	8.6	48	<0.1	16.0	6.8	184	2.07	108.7	11.2	3.1	10	<0.1	0.6	0.4	37	0.10	0.051	15
1163674	Soil	0.6	24.1	7.3	54	0.1	18.1	7.0	246	1.98	99.9	8.3	4.8	15	0.3	0.6	0.4	31	0.16	0.058	16
1163675	Soil	0.7	18.6	7.2	57	<0.1	17.3	7.0	269	2.07	100.3	9.1	3.8	10	0.2	0.7	0.4	34	0.11	0.057	13
1163676	Soil	0.9	13.9	9.3	44	<0.1	13.6	5.2	140	2.30	82.9	7.5	1.3	9	0.1	0.6	0.3	46	0.08	0.053	12
1163677	Soil	0.9	15.2	8.4	47	<0.1	16.2	7.4	286	2.27	90.8	19.0	2.2	10	0.2	0.7	0.4	42	0.11	0.056	14
1163678	Soil	0.8	21.3	8.9	58	0.1	18.1	8.0	282	2.28	131.9	13.1	4.6	12	0.2	0.9	0.5	36	0.15	0.063	16
1163679	Soil	0.9	18.2	10.6	50	<0.1	17.8	7.7	238	2.52	102.7	8.5	3.2	10	0.1	0.7	0.7	44	0.10	0.054	14
1163680	Soil	1.2	45.9	16.0	62	0.9	22.1	9.8	216	4.28	453.2	71.0	7.6	9	<0.1	3.0	1.9	32	0.03	0.054	31
1163185	Soil	0.8	42.8	11.2	68	0.2	26.1	12.7	426	3.14	498.6	46.4	5.2	18	0.2	2.1	2.4	46	0.12	0.062	21
1163186	Soil	1.3	17.3	13.6	69	<0.1	17.0	8.3	408	2.86	39.4	4.9	0.9	11	0.3	0.8	0.4	61	0.09	0.053	12
1163187	Soil	1.2	37.7	12.2	72	0.1	27.7	12.4	575	3.26	361.2	36.1	4.3	16	0.2	2.5	2.0	48	0.11	0.066	20
1163188	Soil	0.9	30.3	10.6	65	0.2	20.5	9.6	989	2.87	351.5	12.1	1.2	18	0.3	1.8	1.8	43	0.08	0.062	17
1163189	Soil	0.7	33.2	11.9	66	0.1	35.5	13.9	490	3.23	420.1	13.1	5.2	21	0.2	1.9	1.4	50	0.18	0.054	20
1163190	Soil	1.0	24.6	13.4	61	<0.1	23.4	10.0	417	2.63	97.4	34.1	4.4	13	0.2	1.8	0.5	39	0.11	0.057	23
1163191	Soil	1.2	21.1	11.6	54	0.1	20.1	9.5	300	2.82	157.4	9.5	6.3	10	0.2	1.1	0.7	50	0.07	0.029	18
1163192	Soil	1.8	43.9	11.0	65	0.2	26.2	13.3	560	3.15	906.1	124.0	6.5	24	0.2	2.8	3.5	45	0.16	0.051	21
1163193	Soil	1.4	24.8	10.4	66	<0.1	26.0	9.7	406	3.27	72.9	13.3	3.2	11	0.3	1.4	1.0	63	0.09	0.040	14
1163194	Soil	0.8	40.6	12.8	84	0.4	34.1	16.5	748	4.03	836.9	40.7	8.8	22	0.3	1.9	3.0	66	0.11	0.057	18
1163195	Soil	0.7	25.3	9.0	54	0.1	23.1	9.5	280	2.59	162.1	18.2	5.3	14	0.1	1.4	0.4	35	0.14	0.062	18
1163196	Soil	1.1	27.3	12.9	55	0.2	26.1	19.3	480	3.07	291.0	16.7	7.7	14	0.1	1.4	0.8	48	0.11	0.059	22
1163197	Soil	0.8	21.5	8.0	46	0.2	20.8	6.4	173	2.33	201.3	6.7	3.8	19	<0.1	0.9	0.5	37	0.15	0.052	16
1163198	Soil	0.8	21.9	8.3	51	<0.1	21.4	8.0	232	2.33	107.1	5.8	5.6	14	0.2	1.1	0.3	36	0.18	0.067	18
1163199	Soil	1.0	44.4	9.9	68	0.1	37.7	21.2	380	2.93	200.8	25.7	9.2	26	0.2	1.5	0.8	39	0.16	0.061	19
1163200	Soil	1.2	14.9	12.7	36	<0.1	11.5	5.2	205	2.61	123.2	6.4	2.0	11	0.1	0.8	0.7	68	0.07	0.039	12
1163801	Soil	1.2	54.3	11.6	84	0.1	40.5	25.4	686	3.64	632.6	101.8	4.2	20	0.3	1.4	2.5	58	0.12	0.057	19
1163802	Soil	1.9	64.4	14.0	82	0.2	48.7	19.8	660	3.76	1156	218.2	5.7	18	0.3	2.1	3.4	55	0.13	0.048	19

This report supersedes all previous preliminary and final reports with this file number dated prior to the date on this certificate. Signature indicates final approval; preliminary reports are unsigned and should be used for reference only.

Acme Analytical Laboratories (Vancouver) Ltd.
1020 Cordova St. East Vancouver BC V6A 4A3 Canada
Phone (604) 253-3158 Fax (604) 253-1716
www.acmelab.com

Client: **Golden Predator Canada Corp.**
11th Floor, 888 Dunsmuir Street
Vancouver BC V6C 3K4 Canada

Project: Clear Creek
Report Date: August 13, 2011

CERTIFICATE OF ANALYSIS WHI11000876.1

Method		1DX15	1DX15	1DX15	1DX15	1DX15	1DX15	1DX15	1DX15	1DX15	1DX15	1DX15	1DX15	1DX15	1DX15	1DX15	1DX15
Analyte		Cr	Mg	Ba	Ti	B	Al	Na	K	W	Hg	Sc	Tl	S	Ga	Se	Te
Unit		ppm	%	ppm	%	ppm	%	%	%	ppm	ppm	ppm	ppm	%	ppm	ppm	ppm
MDL		1	0.01	1	0.001	1	0.01	0.001	0.01	0.1	0.01	0.1	0.1	0.05	1	0.5	0.2
1163669	Soil	23	0.39	109	0.028	<1	1.08	0.005	0.04	0.3	0.03	1.5	0.1	<0.05	4	<0.5	<0.2
1163670	Soil	29	0.40	114	0.024	1	1.40	0.006	0.05	0.3	0.03	1.3	0.1	<0.05	5	0.7	<0.2
1163671	Soil	19	0.31	77	0.027	<1	0.93	0.004	0.04	0.2	0.03	1.2	<0.1	<0.05	3	0.6	<0.2
1163672	Soil	19	0.23	51	0.019	<1	0.89	0.004	0.03	0.2	0.04	0.6	0.1	<0.05	4	0.5	<0.2
1163673	Soil	22	0.37	90	0.037	<1	1.18	0.005	0.05	0.5	0.04	2.0	0.1	<0.05	4	<0.5	<0.2
1163674	Soil	19	0.36	191	0.039	<1	0.90	0.005	0.05	0.3	0.04	2.3	0.1	<0.05	3	<0.5	<0.2
1163675	Soil	20	0.32	66	0.036	1	1.02	0.004	0.05	0.4	0.03	1.6	0.1	<0.05	3	0.7	<0.2
1163676	Soil	24	0.34	68	0.030	<1	1.30	0.004	0.04	0.5	0.04	1.5	0.1	<0.05	4	0.8	<0.2
1163677	Soil	21	0.30	66	0.034	<1	1.05	0.004	0.04	0.4	0.05	1.4	0.1	<0.05	4	0.9	<0.2
1163678	Soil	20	0.32	77	0.034	<1	1.05	0.004	0.05	0.6	0.03	1.7	0.1	<0.05	3	0.6	<0.2
1163679	Soil	24	0.36	129	0.030	<1	1.45	0.006	0.04	0.3	0.05	2.2	0.1	<0.05	4	<0.5	<0.2
1163680	Soil	27	0.33	60	0.016	<1	1.09	0.004	0.06	0.8	0.04	1.6	0.2	<0.05	4	1.0	<0.2
1163185	Soil	30	0.48	129	0.054	<1	1.52	0.006	0.20	1.4	0.03	2.1	0.3	<0.05	5	0.7	<0.2
1163186	Soil	29	0.39	97	0.034	<1	1.93	0.005	0.06	0.2	0.03	1.5	0.2	<0.05	6	0.9	<0.2
1163187	Soil	29	0.42	109	0.052	<1	1.40	0.006	0.17	1.5	0.03	2.5	0.4	<0.05	5	0.7	<0.2
1163188	Soil	29	0.43	142	0.038	1	1.48	0.013	0.18	0.5	0.05	1.5	0.3	0.11	6	0.7	<0.2
1163189	Soil	39	0.64	175	0.057	<1	1.74	0.009	0.20	0.4	0.03	3.0	0.2	<0.05	5	<0.5	<0.2
1163190	Soil	21	0.34	85	0.034	2	1.13	0.005	0.10	0.4	0.02	2.0	0.2	<0.05	4	<0.5	<0.2
1163191	Soil	27	0.37	110	0.057	<1	1.63	0.006	0.11	0.7	0.04	2.2	0.3	<0.05	5	<0.5	<0.2
1163192	Soil	38	0.52	151	0.065	<1	1.52	0.009	0.32	2.9	0.02	3.2	0.5	0.07	5	0.7	<0.2
1163193	Soil	38	0.42	108	0.066	1	1.86	0.007	0.09	2.4	0.05	2.3	0.2	<0.05	6	<0.5	<0.2
1163194	Soil	45	0.97	318	0.110	<1	2.28	0.012	0.47	0.7	0.06	3.8	0.6	0.09	7	0.6	<0.2
1163195	Soil	22	0.39	92	0.039	<1	1.07	0.005	0.08	0.3	0.02	1.8	0.2	<0.05	3	0.6	<0.2
1163196	Soil	32	0.47	116	0.058	<1	1.48	0.006	0.19	0.4	0.04	2.2	0.3	<0.05	6	<0.5	<0.2
1163197	Soil	31	0.47	104	0.045	<1	1.25	0.008	0.12	0.6	0.03	2.0	0.2	<0.05	4	<0.5	<0.2
1163198	Soil	24	0.39	85	0.048	<1	1.05	0.005	0.08	0.4	0.02	1.8	0.2	<0.05	3	<0.5	<0.2
1163199	Soil	36	0.59	127	0.055	<1	1.50	0.008	0.22	2.9	0.02	3.2	0.3	<0.05	4	0.5	<0.2
1163200	Soil	27	0.26	68	0.056	<1	1.17	0.005	0.06	0.5	0.04	1.5	0.1	<0.05	7	<0.5	<0.2
1163801	Soil	39	0.68	187	0.076	<1	2.34	0.011	0.22	2.5	0.05	3.4	0.3	0.06	7	1.2	<0.2
1163802	Soil	41	0.66	176	0.069	<1	2.12	0.009	0.18	4.4	0.03	3.6	0.3	0.06	6	<0.5	<0.2

This report supersedes all previous preliminary and final reports with this file number dated prior to the date on this certificate. Signature indicates final approval; preliminary reports are unsigned and should be used for reference only.

Acme Analytical Laboratories (Vancouver) Ltd.
1020 Cordova St. East Vancouver BC V6A 4A3 Canada
Phone (604) 253-3158 Fax (604) 253-1716
www.acmelab.com

Client: **Golden Predator Canada Corp.**
11th Floor, 888 Dunsmuir Street
Vancouver BC V6C 3K4 Canada

Project: Clear Creek
Report Date: August 13, 2011

CERTIFICATE OF ANALYSIS WHI11000876.1

Method		1DX15	1DX15	1DX15	1DX15	1DX15	1DX15	1DX15	1DX15	1DX15	1DX15	1DX15	1DX15	1DX15	1DX15	1DX15	1DX15	1DX15	1DX15	1DX15
Analyte		Mo	Cu	Pb	Zn	Ag	Ni	Co	Mn	Fe	As	Au	Th	Sr	Cd	Sb	Bi	V	Ca	P	La
Unit		ppm	ppm	ppm	ppm	ppm	ppm	ppm	ppm	%	ppm	ppb	ppm	ppm	ppm	ppm	ppm	ppm	%	%	ppm
MDL		0.1	0.1	0.1	1	0.1	0.1	0.1	1	0.01	0.5	0.5	0.1	1	0.1	0.1	0.1	2	0.01	0.001	1
1163803	Soil	3.9	60.1	19.9	91	0.5	37.9	21.1	898	3.79	919.6	166.4	8.6	35	0.3	6.8	5.1	38	0.19	0.072	26
1163804	Soil	1.7	40.3	14.6	68	0.3	28.5	13.7	491	2.92	350.3	61.7	6.0	17	0.2	2.5	2.5	49	0.15	0.062	23
1163805	Soil	1.0	28.2	10.5	60	<0.1	26.8	11.9	375	2.88	243.5	41.8	4.5	11	0.2	1.3	1.5	53	0.09	0.034	18
1163806	Soil	2.9	70.6	10.1	88	0.2	53.5	21.6	720	3.74	336.6	64.7	6.7	22	0.3	1.3	2.1	65	0.18	0.077	21
1163807	Soil	1.9	41.5	13.8	73	<0.1	34.9	15.5	488	3.41	229.8	23.6	6.8	16	0.2	2.2	1.3	57	0.12	0.047	20
1163808	Soil	2.2	27.3	14.1	62	0.1	28.0	8.8	397	3.23	184.7	7.6	4.7	9	0.2	3.1	1.3	62	0.05	0.046	21
1163809	Soil	1.1	47.7	13.3	86	0.2	42.9	25.6	1075	3.80	196.2	52.2	3.4	15	0.4	3.2	1.2	55	0.11	0.067	19
1163810	Soil	0.8	45.3	9.6	59	<0.1	33.2	16.2	379	3.18	682.3	32.3	7.2	23	0.1	3.5	2.3	43	0.13	0.060	18
1163811	Soil	1.1	40.8	11.7	72	0.2	36.5	15.0	473	3.49	274.1	14.1	5.1	15	0.4	1.6	1.0	62	0.12	0.049	19
1163812	Soil	1.0	47.2	7.4	61	0.1	59.8	20.8	286	3.34	540.1	48.2	8.7	33	0.1	2.9	1.7	61	0.22	0.073	27
1163813	Soil	0.6	23.8	7.3	42	<0.1	24.9	8.7	151	2.07	123.5	14.3	5.7	15	<0.1	1.4	1.4	38	0.18	0.066	18
1163814	Soil	0.7	25.0	13.6	74	0.2	49.3	24.8	472	3.56	560.0	121.4	7.3	16	0.2	2.2	5.4	90	0.18	0.053	23
1163815	Soil	1.0	27.3	13.0	68	0.1	26.1	12.5	498	2.83	350.2	23.6	2.3	13	0.3	1.3	2.8	56	0.09	0.055	17
1163816	Soil	0.9	19.1	13.0	62	0.3	27.5	15.3	469	3.04	709.7	36.6	1.9	14	0.3	1.5	2.8	73	0.15	0.082	16
1163817	Soil	0.9	19.7	9.3	59	<0.1	24.5	9.8	279	2.75	187.7	17.3	4.3	11	0.3	0.9	1.3	53	0.09	0.034	15
1163818	Soil	1.2	24.6	9.8	60	0.3	28.1	12.5	285	3.05	697.5	105.2	4.4	12	0.2	4.2	1.1	55	0.08	0.044	20
1163819	Soil	1.0	33.6	8.9	64	0.1	31.4	16.0	327	2.89	402.6	57.9	5.5	20	0.3	1.8	0.9	49	0.16	0.066	15
1163820	Soil	0.8	28.6	9.4	72	0.1	26.7	16.8	435	2.99	440.6	40.6	4.7	17	0.5	1.2	0.8	45	0.09	0.055	15
1163821	Soil	1.0	58.4	9.9	70	0.3	42.8	19.2	312	3.44	488.7	29.7	7.1	78	<0.1	2.2	1.6	61	0.16	0.053	19
1163822	Soil	1.0	40.4	29.5	71	0.6	26.1	10.5	231	3.29	551.5	69.2	6.9	34	0.2	2.9	1.0	42	0.11	0.051	21
1163823	Soil	0.9	33.8	21.3	64	0.5	22.9	11.3	267	2.96	387.0	717.9	5.8	26	0.2	2.4	0.9	42	0.11	0.054	17

This report supersedes all previous preliminary and final reports with this file number dated prior to the date on this certificate. Signature indicates final approval; preliminary reports are unsigned and should be used for reference only.

Acme Analytical Laboratories (Vancouver) Ltd.
1020 Cordova St. East Vancouver BC V6A 4A3 Canada
Phone (604) 253-3158 Fax (604) 253-1716
www.acmelab.com

Client: **Golden Predator Canada Corp.**
11th Floor, 888 Dunsmuir Street
Vancouver BC V6C 3K4 Canada

Project: Clear Creek
Report Date: August 13, 2011

CERTIFICATE OF ANALYSIS WHI11000876.1

	Method	1DX15	1DX15	1DX15	1DX15	1DX15	1DX15	1DX15	1DX15	1DX15	1DX15	1DX15	1DX15	1DX15	1DX15	1DX15	1DX15
	Analyte	Cr	Mg	Ba	Ti	B	Al	Na	K	W	Hg	Sc	Tl	S	Ga	Se	Te
	Unit	ppm	%	ppm	%	ppm	%	%	%	ppm	ppm	ppm	ppm	%	ppm	ppm	ppm
	MDL	1	0.01	1	0.001	1	0.01	0.001	0.01	0.1	0.01	0.1	0.1	0.05	1	0.5	0.2
1163803	Soil	29	0.45	212	0.047	1	1.63	0.010	0.22	6.1	0.06	3.5	0.4	0.07	5	0.8	<0.2
1163804	Soil	29	0.49	171	0.069	<1	1.74	0.007	0.18	3.3	0.07	2.9	0.3	<0.05	5	0.6	<0.2
1163805	Soil	32	0.48	111	0.069	<1	1.90	0.006	0.14	4.0	0.03	2.6	0.3	<0.05	6	<0.5	<0.2
1163806	Soil	56	0.80	180	0.109	<1	2.02	0.011	0.39	14.8	0.06	4.2	0.7	0.05	7	0.9	<0.2
1163807	Soil	41	0.53	181	0.083	<1	2.04	0.007	0.14	6.3	0.04	3.6	0.4	<0.05	6	0.6	<0.2
1163808	Soil	40	0.32	80	0.079	<1	1.41	0.005	0.18	2.2	0.04	2.3	0.3	<0.05	7	<0.5	<0.2
1163809	Soil	40	0.66	163	0.066	2	1.99	0.009	0.17	3.5	0.09	3.0	0.3	0.06	5	<0.5	<0.2
1163810	Soil	28	0.46	114	0.059	<1	1.41	0.010	0.20	1.1	0.02	2.4	0.2	0.09	4	<0.5	<0.2
1163811	Soil	39	0.55	136	0.082	<1	2.05	0.009	0.19	0.8	0.08	2.8	0.3	<0.05	6	0.7	<0.2
1163812	Soil	83	1.03	134	0.128	<1	2.19	0.014	0.54	3.6	0.02	4.1	0.6	<0.05	6	<0.5	<0.2
1163813	Soil	38	0.53	99	0.063	<1	1.49	0.006	0.18	2.2	0.03	2.5	0.3	<0.05	4	0.7	<0.2
1163814	Soil	56	0.96	159	0.136	<1	2.46	0.009	0.62	3.0	0.03	6.4	0.7	<0.05	9	<0.5	0.2
1163815	Soil	38	0.49	111	0.056	1	2.37	0.007	0.18	2.2	0.07	2.0	0.4	0.09	7	<0.5	<0.2
1163816	Soil	40	0.53	133	0.068	2	2.14	0.008	0.26	3.0	0.10	2.6	0.4	0.07	7	<0.5	<0.2
1163817	Soil	32	0.43	122	0.066	1	1.74	0.006	0.10	2.5	0.04	2.2	0.2	<0.05	5	<0.5	<0.2
1163818	Soil	31	0.37	116	0.049	1	1.56	0.006	0.12	2.1	0.06	2.2	0.3	<0.05	5	<0.5	<0.2
1163819	Soil	28	0.51	127	0.064	1	1.58	0.008	0.14	2.2	0.03	2.4	0.3	<0.05	4	<0.5	<0.2
1163820	Soil	28	0.48	135	0.050	<1	1.64	0.009	0.13	1.5	0.05	2.3	0.3	<0.05	4	0.6	<0.2
1163821	Soil	58	0.80	176	0.067	<1	2.10	0.011	0.34	6.1	0.03	3.3	0.4	<0.05	6	<0.5	<0.2
1163822	Soil	30	0.53	129	0.036	<1	1.61	0.006	0.15	0.7	0.03	2.3	0.3	<0.05	5	<0.5	<0.2
1163823	Soil	26	0.42	118	0.035	<1	1.38	0.005	0.11	1.1	0.03	1.9	0.2	<0.05	5	<0.5	<0.2

This report supersedes all previous preliminary and final reports with this file number dated prior to the date on this certificate. Signature indicates final approval; preliminary reports are unsigned and should be used for reference only.

Acme Analytical Laboratories (Vancouver) Ltd.
1020 Cordova St. East Vancouver BC V6A 4A3 Canada
Phone (604) 253-3158 Fax (604) 253-1716
www.acmelab.com

Client: **Golden Predator Canada Corp.**
11th Floor, 888 Dunsmuir Street
Vancouver BC V6C 3K4 Canada

Project: Clear Creek
Report Date: August 13, 2011

QUALITY CONTROL REPORT WHI11000876.1

	Method	1DX15	1DX15	1DX15	1DX15	1DX15	1DX15	1DX15	1DX15	1DX15	1DX15	1DX15	1DX15	1DX15	1DX15	1DX15	1DX15	1DX15	1DX15	1DX15	1DX15
	Analyte	Mo	Cu	Pb	Zn	Ag	Ni	Co	Mn	Fe	As	Au	Th	Sr	Cd	Sb	Bi	V	Ca	P	La
	Unit	ppm	ppm	ppm	ppm	ppm	ppm	ppm	ppm	%	ppm	ppb	ppm	ppm	ppm	ppm	ppm	ppm	%	%	ppm
	MDL	0.1	0.1	0.1	1	0.1	0.1	0.1	1	0.01	0.5	0.5	0.1	1	0.1	0.1	0.1	2	0.01	0.001	1
Pulp Duplicates																					
1163701	Soil	0.9	43.0	9.0	82	<0.1	36.5	16.2	367	2.92	297.4	180.5	3.8	13	0.3	2.0	4.0	48	0.13	0.060	12
REP 1163701	QC	1.0	42.2	9.5	83	<0.1	35.6	15.9	352	2.82	293.8	220.3	4.1	13	0.4	2.1	3.9	46	0.12	0.056	13
1163721	Soil	1.1	57.5	33.1	62	1.5	22.0	12.1	256	3.81	670.5	113.6	10.2	19	0.1	6.1	4.0	38	0.06	0.054	31
REP 1163721	QC	1.1	56.2	33.1	62	1.5	21.6	12.0	249	3.72	657.4	102.8	9.6	19	0.1	5.7	4.0	36	0.06	0.051	30
1164217	Soil	1.0	29.2	8.4	67	<0.1	23.8	11.2	454	2.77	232.7	25.2	5.7	17	0.2	1.3	1.2	44	0.17	0.075	17
REP 1164217	QC	1.1	29.9	8.2	69	<0.1	23.8	11.2	465	2.85	231.6	33.7	5.6	17	0.3	1.2	1.3	45	0.18	0.077	17
1164228	Soil	0.8	22.8	11.4	55	<0.1	23.1	10.5	279	2.41	8.6	1.9	4.1	13	0.1	0.8	0.2	38	0.15	0.047	16
REP 1164228	QC	0.8	23.2	11.2	57	<0.1	23.9	10.3	273	2.36	8.3	2.2	4.1	12	0.2	0.7	0.2	37	0.14	0.044	16
1163425	Soil	1.1	33.7	6.6	35	<0.1	14.8	4.7	132	1.94	98.7	15.8	1.7	12	<0.1	0.5	0.9	33	0.11	0.078	10
REP 1163425	QC	0.9	32.1	6.4	36	<0.1	14.6	4.7	129	1.94	99.8	18.1	1.7	12	<0.1	0.5	0.9	31	0.11	0.077	10
1164234	Soil	0.7	10.5	11.3	43	<0.1	12.8	4.7	163	2.28	11.0	3.0	1.0	9	0.3	0.6	0.2	43	0.09	0.033	11
REP 1164234	QC	0.7	11.2	11.3	43	<0.1	12.7	4.8	168	2.38	10.9	4.0	1.2	9	0.3	0.6	0.3	43	0.10	0.033	12
1164249	Soil	0.7	18.1	13.1	51	<0.1	16.8	8.0	313	2.10	14.2	5.0	3.0	10	0.1	0.9	0.2	31	0.10	0.047	19
REP 1164249	QC	0.7	18.3	13.1	50	<0.1	17.6	8.3	318	2.13	14.9	4.4	3.0	10	0.1	1.0	0.2	31	0.11	0.048	19
1163444	Soil	1.4	24.0	13.1	88	<0.1	28.9	12.5	616	2.96	16.9	10.3	2.7	11	0.3	1.1	1.0	44	0.11	0.069	12
REP 1163444	QC	1.5	23.6	14.1	89	<0.1	28.6	12.8	605	3.01	16.2	6.6	2.8	11	0.3	1.1	1.1	45	0.11	0.069	13
1163005	Soil	1.0	75.8	12.0	90	0.1	70.4	22.7	544	3.98	142.3	32.5	7.4	39	0.2	1.7	5.0	58	0.25	0.052	21
REP 1163005	QC	0.9	74.4	12.4	87	0.1	70.4	22.6	534	3.97	140.3	31.5	7.7	38	0.2	1.6	5.5	58	0.25	0.052	22
1163006	Soil	0.6	38.6	9.2	61	0.1	47.5	16.0	426	3.12	125.6	61.5	7.2	30	0.1	1.2	1.8	50	0.20	0.063	22
REP 1163006	QC	0.6	39.5	9.6	62	<0.1	46.4	15.1	408	2.95	125.6	14.0	7.5	30	0.1	1.2	1.8	48	0.21	0.066	21
1163017	Soil	1.3	24.8	13.7	49	0.1	15.5	5.4	240	2.80	57.5	4.2	0.7	7	<0.1	1.9	0.6	53	0.04	0.068	18
REP 1163017	QC	1.4	24.9	13.9	49	0.1	15.5	5.5	249	2.86	57.2	4.1	0.8	7	<0.1	2.0	0.6	55	0.04	0.069	18
1163043	Soil	0.9	23.4	7.5	66	<0.1	22.0	15.9	615	2.81	111.7	21.6	4.8	14	0.2	0.6	0.6	45	0.15	0.058	17
REP 1163043	QC	0.9	22.2	7.4	62	<0.1	20.2	15.2	608	2.74	111.9	15.9	4.9	13	0.2	0.6	0.5	47	0.14	0.055	15
1163453	Soil	1.1	17.6	16.0	49	0.4	13.5	5.7	181	2.68	141.7	31.4	1.6	7	0.2	1.0	0.6	40	0.05	0.041	13
REP 1163453	QC	1.1	16.5	16.4	49	0.5	13.6	5.5	179	2.59	139.1	25.2	1.8	7	0.1	1.0	0.6	41	0.05	0.042	13
1163382	Soil	1.1	36.2	9.3	42	0.2	16.1	5.4	150	2.48	236.2	51.9	11.6	13	0.1	1.9	1.5	26	0.09	0.060	34
REP 1163382	QC	1.0	37.1	9.6	43	0.2	16.3	5.4	159	2.61	252.8	39.5	11.9	13	0.2	2.1	1.5	27	0.09	0.064	33

This report supersedes all previous preliminary and final reports with this file number dated prior to the date on this certificate. Signature indicates final approval; preliminary reports are unsigned and should be used for reference only.

Acme Analytical Laboratories (Vancouver) Ltd.
1020 Cordova St. East Vancouver BC V6A 4A3 Canada
Phone (604) 253-3158 Fax (604) 253-1716
www.acmelab.com

Client: **Golden Predator Canada Corp.**
11th Floor, 888 Dunsmuir Street
Vancouver BC V6C 3K4 Canada

Project: Clear Creek
Report Date: August 13, 2011

QUALITY CONTROL REPORT WHI11000876.1

	Method	1DX15	1DX15	1DX15	1DX15	1DX15	1DX15	1DX15	1DX15	1DX15	1DX15	1DX15	1DX15	1DX15	1DX15	1DX15	1DX15
	Analyte	Cr	Mg	Ba	Ti	B	Al	Na	K	W	Hg	Sc	Tl	S	Ga	Se	Te
	Unit	ppm	%	ppm	%	ppm	%	%	%	ppm	ppm	ppm	ppm	%	ppm	ppm	ppm
	MDL	1	0.01	1	0.001	1	0.01	0.001	0.01	0.1	0.01	0.1	0.1	0.05	1	0.5	0.2
Pulp Duplicates																	
1163701	Soil	41	0.54	127	0.080	2	1.67	0.006	0.11	9.5	0.01	2.6	0.2	<0.05	4	0.7	<0.2
REP 1163701	QC	39	0.52	130	0.077	2	1.61	0.006	0.10	10.6	0.02	2.4	0.2	<0.05	4	0.7	<0.2
1163721	Soil	41	0.45	117	0.045	<1	1.27	0.010	0.20	18.2	0.02	3.3	0.8	0.05	4	1.0	0.2
REP 1163721	QC	40	0.44	116	0.045	<1	1.24	0.010	0.19	17.8	0.03	3.5	0.8	<0.05	4	1.0	<0.2
1164217	Soil	30	0.46	102	0.058	<1	1.30	0.008	0.10	7.6	0.05	2.3	0.2	<0.05	4	0.7	<0.2
REP 1164217	QC	30	0.47	98	0.059	<1	1.32	0.008	0.10	7.6	0.03	2.4	0.2	<0.05	4	<0.5	<0.2
1164228	Soil	27	0.47	111	0.040	<1	1.42	0.007	0.05	0.2	0.02	2.2	<0.1	<0.05	3	<0.5	<0.2
REP 1164228	QC	26	0.44	106	0.036	<1	1.35	0.006	0.05	0.1	0.03	2.2	<0.1	<0.05	4	<0.5	<0.2
1163425	Soil	25	0.35	52	0.051	1	1.25	0.020	0.15	1.0	0.10	1.9	0.2	0.13	4	1.0	<0.2
REP 1163425	QC	25	0.35	51	0.051	<1	1.25	0.019	0.15	1.0	0.09	1.8	0.2	0.12	4	0.8	<0.2
1164234	Soil	23	0.34	99	0.024	2	1.40	0.004	0.04	0.1	0.06	1.6	0.1	<0.05	5	0.6	<0.2
REP 1164234	QC	23	0.34	100	0.024	3	1.43	0.004	0.04	0.1	0.07	1.6	0.1	<0.05	5	0.6	<0.2
1164249	Soil	19	0.33	92	0.021	2	1.04	0.004	0.04	0.2	0.03	1.8	<0.1	<0.05	3	0.5	<0.2
REP 1164249	QC	19	0.33	94	0.022	2	1.10	0.005	0.04	0.2	0.03	1.6	<0.1	<0.05	3	<0.5	<0.2
1163444	Soil	29	0.50	112	0.030	3	1.63	0.007	0.08	0.2	0.04	2.2	0.2	<0.05	4	0.7	<0.2
REP 1163444	QC	30	0.51	114	0.034	2	1.66	0.007	0.08	0.3	0.05	2.5	0.2	<0.05	4	0.5	<0.2
1163005	Soil	122	1.10	168	0.117	2	2.65	0.023	0.44	4.3	0.04	4.2	0.5	0.12	8	0.9	<0.2
REP 1163005	QC	124	1.12	170	0.119	2	2.70	0.023	0.44	4.0	0.03	4.3	0.6	0.11	8	1.2	<0.2
1163006	Soil	78	0.84	205	0.097	<1	1.88	0.011	0.40	1.4	0.01	3.5	0.4	<0.05	6	<0.5	<0.2
REP 1163006	QC	76	0.85	205	0.093	<1	1.88	0.011	0.44	1.6	0.02	3.7	0.4	0.06	6	<0.5	<0.2
1163017	Soil	27	0.12	43	0.020	1	0.83	0.004	0.06	0.5	0.05	1.0	0.2	0.20	4	<0.5	<0.2
REP 1163017	QC	27	0.12	43	0.020	<1	0.83	0.004	0.06	0.5	0.04	1.0	0.2	0.15	4	<0.5	<0.2
1163043	Soil	34	0.55	146	0.078	2	1.52	0.006	0.13	1.8	<0.01	2.9	0.3	<0.05	5	<0.5	<0.2
REP 1163043	QC	33	0.52	141	0.077	<1	1.46	0.006	0.12	1.5	0.01	2.8	0.3	<0.05	5	<0.5	<0.2
1163453	Soil	22	0.31	71	0.021	3	1.31	0.004	0.04	0.5	0.05	1.4	0.2	<0.05	4	<0.5	<0.2
REP 1163453	QC	22	0.32	71	0.020	2	1.32	0.006	0.04	0.4	0.05	1.4	0.1	<0.05	4	<0.5	<0.2
1163382	Soil	16	0.22	61	0.023	<1	0.76	0.006	0.07	1.0	0.08	1.4	0.3	<0.05	2	<0.5	<0.2
REP 1163382	QC	16	0.23	65	0.022	1	0.76	0.005	0.07	1.1	0.08	1.5	0.3	<0.05	2	0.6	<0.2

This report supersedes all previous preliminary and final reports with this file number dated prior to the date on this certificate. Signature indicates final approval; preliminary reports are unsigned and should be used for reference only.

Acme Analytical Laboratories (Vancouver) Ltd.
1020 Cordova St. East Vancouver BC V6A 4A3 Canada
Phone (604) 253-3158 Fax (604) 253-1716
www.acmelab.com

Client: **Golden Predator Canada Corp.**
11th Floor, 888 Dunsmuir Street
Vancouver BC V6C 3K4 Canada

Project: Clear Creek
Report Date: August 13, 2011

QUALITY CONTROL REPORT WHI11000876.1

		1DX15 Mo ppm 0.1	1DX15 Cu ppm 0.1	1DX15 Pb ppm 0.1	1DX15 Zn ppm 1	1DX15 Ag ppm 0.1	1DX15 Ni ppm 0.1	1DX15 Co ppm 0.1	1DX15 Mn ppm 1	1DX15 Fe % 0.01	1DX15 As ppm 0.5	1DX15 Au ppb 0.5	1DX15 Th ppm 0.1	1DX15 Sr ppm 1	1DX15 Cd ppm 0.1	1DX15 Sb ppm 0.1	1DX15 Bi ppm 0.1	1DX15 V ppm 2	1DX15 Ca % 0.01	1DX15 P % 0.001	1DX15 La ppm 1
1163653	Soil	0.9	11.0	9.4	38	<0.1	11.7	5.8	189	2.33	87.3	5.5	1.0	8	<0.1	0.5	0.4	47	0.07	0.034	11
REP 1163653	QC	0.8	11.1	9.1	38	<0.1	11.9	5.6	193	2.34	88.8	9.4	1.1	8	<0.1	0.6	0.4	48	0.07	0.034	11
1163667	Soil	1.2	18.4	10.4	51	<0.1	15.5	5.9	166	2.24	68.9	4.4	1.6	11	0.2	0.7	0.6	38	0.10	0.055	16
REP 1163667	QC	1.2	18.9	10.0	50	<0.1	15.6	5.8	163	2.17	67.9	11.6	1.5	11	0.1	0.7	0.6	39	0.10	0.057	16
1163677	Soil	0.9	15.2	8.4	47	<0.1	16.2	7.4	286	2.27	90.8	19.0	2.2	10	0.2	0.7	0.4	42	0.11	0.056	14
REP 1163677	QC	1.0	15.9	8.6	52	<0.1	16.6	8.0	298	2.32	94.7	8.2	2.2	10	0.2	0.6	0.4	44	0.11	0.057	14
1163198	Soil	0.8	21.9	8.3	51	<0.1	21.4	8.0	232	2.33	107.1	5.8	5.6	14	0.2	1.1	0.3	36	0.18	0.067	18
REP 1163198	QC	0.8	22.0	8.4	53	<0.1	23.8	8.1	243	2.36	108.9	6.7	5.8	15	0.2	1.1	0.3	39	0.18	0.069	18
1163821	Soil	1.0	58.4	9.9	70	0.3	42.8	19.2	312	3.44	488.7	29.7	7.1	78	<0.1	2.2	1.6	61	0.16	0.053	19
REP 1163821	QC	0.9	55.7	10.0	69	0.2	41.2	18.2	306	3.29	469.8	35.3	7.0	75	0.1	2.0	1.5	60	0.16	0.049	18
Reference Materials																					
STD DS8	Standard	13.0	108.3	123.4	314	1.8	37.4	7.4	630	2.46	26.3	107.7	6.9	68	2.3	5.9	6.4	44	0.70	0.080	15
STD DS8	Standard	12.6	102.0	118.3	294	1.6	34.5	7.1	574	2.33	24.7	102.7	6.6	61	2.0	5.0	5.8	39	0.64	0.076	14
STD DS8	Standard	13.3	109.7	123.3	322	1.8	38.4	7.5	605	2.45	25.6	109.7	6.4	63	2.4	5.9	6.5	42	0.65	0.079	13
STD DS8	Standard	11.8	102.3	110.0	292	1.7	34.3	7.1	574	2.27	26.3	111.4	6.3	60	2.2	5.6	6.2	38	0.61	0.073	13
STD DS8	Standard	12.5	107.6	120.8	299	1.7	35.8	7.1	565	2.32	25.6	112.4	6.7	65	2.3	5.3	6.3	40	0.66	0.079	14
STD DS8	Standard	12.8	108.8	119.2	299	1.7	38.4	7.7	646	2.49	26.0	102.3	6.5	66	2.4	5.5	6.5	43	0.67	0.078	14
STD DS8	Standard	13.1	109.6	122.0	309	1.8	39.0	7.1	586	2.34	26.3	113.1	6.5	65	2.4	5.5	6.6	41	0.69	0.078	14
STD DS8	Standard	13.5	114.2	127.7	315	1.8	38.3	7.7	614	2.50	26.4	122.2	6.9	69	2.1	5.6	6.9	43	0.69	0.077	15
STD DS8	Standard	13.5	113.0	115.2	319	1.9	38.6	7.6	629	2.46	28.2	118.6	6.1	62	2.5	5.5	6.5	49	0.68	0.084	14
STD DS8	Standard	14.2	109.8	125.5	318	1.8	39.2	7.6	634	2.54	27.3	112.8	7.2	71	2.0	5.9	6.9	45	0.73	0.081	16
STD DS8	Standard	12.1	111.4	118.6	307	1.7	39.6	7.4	622	2.38	25.6	105.9	6.1	57	2.3	5.2	6.6	44	0.62	0.081	11
STD DS8	Standard	13.3	109.3	119.4	301	1.7	37.8	7.4	601	2.39	22.3	115.2	6.5	64	2.3	5.5	6.2	40	0.62	0.076	14
STD DS8 Expected		13.44	110	123	312	1.69	38.1	7.5	615	2.46	26	107	6.89	67.7	2.38	5.7	6.67	41.1	0.7	0.08	14.6
BLK	Blank	<0.1	<0.1	<0.1	<1	<0.1	<0.1	<0.1	<1	<0.01	<0.5	<0.5	<0.1	<1	<0.1	<0.1	<0.1	<2	<0.01	<0.001	<1
BLK	Blank	<0.1	<0.1	<0.1	<1	<0.1	<0.1	<0.1	<1	<0.01	<0.5	<0.5	<0.1	<1	<0.1	<0.1	<0.1	<2	<0.01	<0.001	<1
BLK	Blank	<0.1	<0.1	<0.1	<1	<0.1	<0.1	<0.1	<1	<0.01	<0.5	<0.5	<0.1	<1	<0.1	<0.1	<0.1	<2	<0.01	<0.001	<1
BLK	Blank	<0.1	<0.1	<0.1	<1	<0.1	<0.1	<0.1	<1	<0.01	<0.5	<0.5	<0.1	<1	<0.1	<0.1	<0.1	<2	<0.01	<0.001	<1
BLK	Blank	<0.1	<0.1	<0.1	<1	<0.1	<0.1	<0.1	<1	<0.01	<0.5	<0.5	<0.1	<1	<0.1	<0.1	<0.1	<2	<0.01	<0.001	<1

This report supersedes all previous preliminary and final reports with this file number dated prior to the date on this certificate. Signature indicates final approval; preliminary reports are unsigned and should be used for reference only.

Acme Analytical Laboratories (Vancouver) Ltd.
1020 Cordova St. East Vancouver BC V6A 4A3 Canada
Phone (604) 253-3158 Fax (604) 253-1716
www.acmelab.com

Client: **Golden Predator Canada Corp.**
11th Floor, 888 Dunsmuir Street
Vancouver BC V6C 3K4 Canada

Project: Clear Creek
Report Date: August 13, 2011

QUALITY CONTROL REPORT WHI11000876.1

		1DX15 Cr ppm 1	1DX15 Mg % 0.01	1DX15 Ba ppm 1	1DX15 Ti % 0.001	1DX15 B ppm 1	1DX15 Al % 0.01	1DX15 Na % 0.001	1DX15 K % 0.01	1DX15 W ppm 0.1	1DX15 Hg ppm 0.01	1DX15 Sc ppm 0.1	1DX15 Tl ppm 0.1	1DX15 S % 0.05	1DX15 Ga ppm 1	1DX15 Se ppm 0.5	1DX15 Te ppm 0.2
1163653	Soil	24	0.34	69	0.033	<1	1.23	0.005	0.04	0.5	0.03	1.6	0.1	<0.05	5	0.6	<0.2
REP 1163653	QC	25	0.33	68	0.033	<1	1.23	0.005	0.04	0.5	0.03	1.6	0.1	<0.05	5	<0.5	<0.2
1163667	Soil	25	0.38	76	0.028	1	1.13	0.005	0.04	0.3	0.03	1.3	0.1	<0.05	4	0.6	<0.2
REP 1163667	QC	24	0.37	75	0.030	1	1.13	0.005	0.04	0.3	0.03	1.2	<0.1	<0.05	4	<0.5	<0.2
1163677	Soil	21	0.30	66	0.034	<1	1.05	0.004	0.04	0.4	0.05	1.4	0.1	<0.05	4	0.9	<0.2
REP 1163677	QC	22	0.31	68	0.035	<1	1.03	0.004	0.04	0.4	0.03	1.5	0.1	<0.05	4	0.8	<0.2
1163198	Soil	24	0.39	85	0.048	<1	1.05	0.005	0.08	0.4	0.02	1.8	0.2	<0.05	3	<0.5	<0.2
REP 1163198	QC	26	0.39	84	0.051	<1	1.06	0.007	0.08	0.4	0.03	1.9	0.1	<0.05	3	<0.5	<0.2
1163821	Soil	58	0.80	176	0.067	<1	2.10	0.011	0.34	6.1	0.03	3.3	0.4	<0.05	6	<0.5	<0.2
REP 1163821	QC	54	0.77	171	0.062	<1	2.05	0.010	0.33	5.9	0.03	3.3	0.4	<0.05	6	<0.5	<0.2
Reference Materials																	
STD DS8	Standard	128	0.60	291	0.114	2	0.93	0.099	0.49	2.8	0.20	3.0	5.2	0.13	5	4.7	4.4
STD DS8	Standard	110	0.58	267	0.103	2	0.87	0.092	0.40	2.8	0.18	2.3	5.2	0.17	5	5.1	4.5
STD DS8	Standard	117	0.59	263	0.115	4	0.86	0.077	0.40	3.0	0.17	2.1	5.6	0.16	5	5.2	4.8
STD DS8	Standard	108	0.58	251	0.106	4	0.84	0.078	0.40	2.7	0.20	1.8	5.1	0.15	4	4.7	4.3
STD DS8	Standard	108	0.57	276	0.113	3	0.87	0.082	0.40	2.9	0.21	2.1	5.2	0.17	5	5.2	5.1
STD DS8	Standard	116	0.57	274	0.116	2	0.89	0.090	0.41	3.0	0.19	2.1	5.2	0.18	4	5.5	4.9
STD DS8	Standard	111	0.58	273	0.113	2	0.89	0.085	0.42	3.1	0.22	1.8	5.4	0.18	5	4.9	4.9
STD DS8	Standard	122	0.62	264	0.122	2	0.91	0.086	0.41	2.9	0.20	2.2	5.4	0.14	5	5.6	4.8
STD DS8	Standard	117	0.63	302	0.107	3	0.89	0.085	0.43	3.0	0.22	1.9	5.6	0.28	5	5.4	5.2
STD DS8	Standard	124	0.63	279	0.129	3	0.95	0.093	0.44	3.0	0.18	2.3	5.4	0.17	5	5.1	5.1
STD DS8	Standard	115	0.58	270	0.104	2	0.83	0.085	0.42	2.9	0.18	1.7	5.3	0.16	4	4.5	4.9
STD DS8	Standard	113	0.58	282	0.107	2	0.86	0.084	0.40	3.0	0.22	1.8	5.4	0.10	4	4.0	4.7
STD DS8 Expected		115	0.6045	279	0.113	2.6	0.93	0.0883	0.41	3	0.192	2.3	5.4	0.1679	4.7	5.23	5
BLK	Blank	<1	<0.01	<1	<0.001	<1	<0.01	<0.001	<0.01	<0.1	<0.01	<0.1	<0.1	<0.05	<1	<0.5	<0.2
BLK	Blank	<1	<0.01	<1	<0.001	<1	<0.01	<0.001	<0.01	<0.1	<0.01	<0.1	<0.1	<0.05	<1	<0.5	<0.2
BLK	Blank	<1	<0.01	<1	<0.001	<1	<0.01	<0.001	<0.01	<0.1	<0.01	<0.1	<0.1	<0.05	<1	<0.5	<0.2
BLK	Blank	<1	<0.01	<1	<0.001	<1	<0.01	<0.001	<0.01	<0.1	<0.01	<0.1	<0.1	<0.05	<1	<0.5	<0.2
BLK	Blank	<1	<0.01	<1	<0.001	<1	<0.01	<0.001	<0.01	<0.1	<0.01	<0.1	<0.1	<0.05	<1	<0.5	<0.2

This report supersedes all previous preliminary and final reports with this file number dated prior to the date on this certificate. Signature indicates final approval; preliminary reports are unsigned and should be used for reference only.

Acme Analytical Laboratories (Vancouver) Ltd.
1020 Cordova St. East Vancouver BC V6A 4A3 Canada
Phone (604) 253-3158 Fax (604) 253-1716
www.acmelab.com

Client: **Golden Predator Canada Corp.**
11th Floor, 888 Dunsmuir Street
Vancouver BC V6C 3K4 Canada

Project: Clear Creek
Report Date: August 13, 2011

QUALITY CONTROL REPORT WHI11000876.1

		1DX15 Mo ppm 0.1	1DX15 Cu ppm 0.1	1DX15 Pb ppm 0.1	1DX15 Zn ppm 1	1DX15 Ag ppm 0.1	1DX15 Ni ppm 0.1	1DX15 Co ppm 0.1	1DX15 Mn ppm 1	1DX15 Fe % 0.01	1DX15 As ppm 0.5	1DX15 Au ppb 0.5	1DX15 Th ppm 0.1	1DX15 Sr ppm 1	1DX15 Cd ppm 0.1	1DX15 Sb ppm 0.1	1DX15 Bi ppm 0.1	1DX15 V ppm 2	1DX15 Ca % 0.01	1DX15 P % 0.001	1DX15 La ppm 1
BLK	Blank	<0.1	<0.1	<0.1	<1	<0.1	<0.1	<0.1	<1	<0.01	<0.5	<0.5	<0.1	<1	<0.1	<0.1	<0.1	<2	<0.01	<0.001	<1
BLK	Blank	<0.1	<0.1	<0.1	<1	<0.1	<0.1	<0.1	<1	<0.01	<0.5	<0.5	<0.1	<1	<0.1	<0.1	<0.1	<2	<0.01	<0.001	<1
BLK	Blank	<0.1	<0.1	<0.1	<1	<0.1	<0.1	<0.1	<1	<0.01	<0.5	<0.5	<0.1	<1	<0.1	<0.1	<0.1	<2	<0.01	<0.001	<1
BLK	Blank	<0.1	<0.1	<0.1	<1	<0.1	<0.1	<0.1	<1	<0.01	<0.5	<0.5	<0.1	<1	<0.1	<0.1	<0.1	<2	<0.01	<0.001	<1
BLK	Blank	<0.1	<0.1	<0.1	<1	<0.1	<0.1	<0.1	<1	<0.01	<0.5	<0.5	<0.1	<1	<0.1	<0.1	<0.1	<2	<0.01	<0.001	<1
BLK	Blank	<0.1	<0.1	<0.1	<1	<0.1	<0.1	<0.1	<1	0.01	<0.5	<0.5	<0.1	<1	<0.1	<0.1	<0.1	<2	<0.01	<0.001	<1
BLK	Blank	<0.1	<0.1	<0.1	<1	<0.1	<0.1	<0.1	<1	<0.01	<0.5	<0.5	<0.1	<1	<0.1	<0.1	<0.1	<2	<0.01	<0.001	<1

This report supersedes all previous preliminary and final reports with this file number dated prior to the date on this certificate. Signature indicates final approval; preliminary reports are unsigned and should be used for reference only.

Acme Analytical Laboratories (Vancouver) Ltd.
1020 Cordova St. East Vancouver BC V6A 4A3 Canada
Phone (604) 253-3158 Fax (604) 253-1716
www.acmelab.com

Client: **Golden Predator Canada Corp.**
11th Floor, 888 Dunsmuir Street
Vancouver BC V6C 3K4 Canada

Project: Clear Creek
Report Date: August 13, 2011

QUALITY CONTROL REPORT WHI11000876.1

		1DX15 Cr ppm 1	1DX15 Mg % 0.01	1DX15 Ba ppm 1	1DX15 Ti % 0.001	1DX15 B ppm 1	1DX15 Al % 0.01	1DX15 Na % 0.001	1DX15 K % 0.01	1DX15 W ppm 0.1	1DX15 Hg ppm 0.01	1DX15 Sc ppm 0.1	1DX15 Tl ppm 0.1	1DX15 S % 0.05	1DX15 Ga ppm 1	1DX15 Se ppm 0.5	1DX15 Te ppm 0.2
BLK	Blank	<1	<0.01	<1	<0.001	<1	<0.01	<0.001	<0.01	<0.1	<0.01	<0.1	<0.1	<0.05	<1	<0.5	<0.2
BLK	Blank	<1	<0.01	<1	<0.001	<1	<0.01	<0.001	<0.01	<0.1	<0.01	<0.1	<0.1	<0.05	<1	<0.5	<0.2
BLK	Blank	<1	<0.01	<1	<0.001	<1	<0.01	<0.001	<0.01	<0.1	<0.01	<0.1	<0.1	<0.05	<1	<0.5	<0.2
BLK	Blank	<1	<0.01	<1	<0.001	<1	<0.01	<0.001	<0.01	<0.1	<0.01	<0.1	<0.1	<0.05	<1	<0.5	<0.2
BLK	Blank	<1	<0.01	<1	<0.001	<1	<0.01	<0.001	<0.01	<0.1	<0.01	<0.1	<0.1	<0.05	<1	<0.5	<0.2
BLK	Blank	<1	<0.01	<1	<0.001	<1	<0.01	<0.001	<0.01	<0.1	<0.01	<0.1	<0.1	<0.05	<1	<0.5	<0.2
BLK	Blank	<1	<0.01	<1	<0.001	<1	<0.01	<0.001	<0.01	<0.1	<0.01	<0.1	<0.1	<0.05	<1	<0.5	<0.2

This report supersedes all previous preliminary and final reports with this file number dated prior to the date on this certificate. Signature indicates final approval; preliminary reports are unsigned and should be used for reference only.

Acme Analytical Laboratories (Vancouver) Ltd.
1020 Cordova St. East Vancouver BC V6A 4A3 Canada

www.acmelab.com

Client: **Golden Predator Canada Corp.**
11th Floor, 888 Dunsmuir Street
Vancouver BC V6C 3K4 Canada

Submitted By: Hugh Baker
Receiving Lab: Canada-Whitehorse
Received: July 29, 2011
Report Date: August 15, 2011
Page: 1 of 13

CERTIFICATE OF ANALYSIS WHI11000877.1

CLIENT JOB INFORMATION

Project: Clear Creek
Shipment ID: CLC
P.O. Number
Number of Samples: 333

SAMPLE DISPOSAL

RTRN-PLP Return
DISP-RJT-SOIL Immediate Disposal of Soil Reject

Acme does not accept responsibility for samples left at the laboratory after 90 days without prior written instructions for sample storage or return.

SAMPLE PREPARATION AND ANALYTICAL PROCEDURES

Method Code	Number of Samples	Code Description	Test Wgt (g)	Report Status	Lab
Dry at 60C	320	Dry at 60C			WHI
SS80	320	Dry at 60C sieve 100g to -80 mesh			WHI
1DX2	313	1:1:1 Aqua Regia digestion ICP-MS analysis	15	Completed	VAN

ADDITIONAL COMMENTS

Invoice To: Golden Predator Canada Corp.
11th Floor, 888 Dunsmuir Street
Vancouver BC V6C 3K4
Canada

CC: Jack Cote
Andrew Caldwell

BRITISH COLUMBIA CERTIFIED ASSAYER
CLARENCE LEONG
GENERAL MANAGER

This report supersedes all previous preliminary and final reports with this file number dated prior to the date on this certificate. Signature indicates final approval; preliminary reports are unsigned and should be used for reference only.
All results are considered the confidential property of the client. Acme assumes the liabilities for actual cost of analysis only. Results apply to samples as submitted.
"*" asterisk indicates that an analytical result could not be provided due to unusually high levels of interference from other elements.

Acme Analytical Laboratories (Vancouver) Ltd.
1020 Cordova St. East Vancouver BC V6A 4A3 Canada
Phone (604) 253-3158 Fax (604) 253-1716
www.acmelab.com

Client: **Golden Predator Canada Corp.**
11th Floor, 888 Dunsmuir Street
Vancouver BC V6C 3K4 Canada

Project: Clear Creek
Report Date: August 15, 2011

CERTIFICATE OF ANALYSIS WHI11000877.1

	Method	1DX15	1DX15	1DX15	1DX15	1DX15	1DX15	1DX15	1DX15	1DX15	1DX15	1DX15	1DX15	1DX15	1DX15	1DX15	1DX15	1DX15	1DX15	1DX15	1DX15
	Analyte	Mo	Cu	Pb	Zn	Ag	Ni	Co	Mn	Fe	As	Au	Th	Sr	Cd	Sb	Bi	V	Ca	P	La
	Unit	ppm	ppm	ppm	ppm	ppm	ppm	ppm	ppm	%	ppm	ppb	ppm	ppm	ppm	ppm	ppm	ppm	%	%	ppm
	MDL	0.1	0.1	0.1	1	0.1	0.1	0.1	1	0.01	0.5	0.5	0.1	1	0.1	0.1	0.1	2	0.01	0.001	1
1163824	Soil	0.9	28.1	9.5	54	0.1	22.7	9.2	222	2.81	354.1	29.1	3.2	15	0.2	1.7	1.1	43	0.06	0.043	13
1163825	Soil	1.2	30.7	10.5	53	0.3	21.5	14.3	313	2.73	512.3	124.6	4.4	19	0.2	1.9	0.9	41	0.11	0.061	13
1163826	Soil	0.8	19.7	10.3	41	0.1	14.6	7.8	265	2.28	104.6	56.8	1.3	11	0.1	0.8	0.7	31	0.06	0.055	12
1163827	Soil	0.9	27.9	10.3	61	0.3	21.7	10.8	323	2.36	173.6	102.6	3.4	14	0.2	1.6	0.9	29	0.09	0.057	13
1163828	Soil	0.9	23.0	15.4	53	<0.1	19.0	8.7	188	2.50	9.1	1.4	6.3	8	<0.1	0.7	0.2	29	0.06	0.029	18
1163829	Soil	0.8	26.1	13.4	52	<0.1	20.7	8.5	226	2.28	9.4	1.4	3.1	7	<0.1	0.5	0.2	26	0.06	0.042	16
1163830	Soil	0.7	20.2	18.3	49	<0.1	19.7	9.1	334	2.56	7.4	3.1	1.8	6	<0.1	0.4	0.2	30	0.05	0.042	14
1163831	Soil	L.N.R.	L.N.R.	L.N.R.	L.N.R.	L.N.R.	L.N.R.	L.N.R.	L.N.R.	L.N.R.	L.N.R.	L.N.R.	L.N.R.	L.N.R.	L.N.R.	L.N.R.	L.N.R.	L.N.R.	L.N.R.	L.N.R.	L.N.R.
1163832	Soil	L.N.R.	L.N.R.	L.N.R.	L.N.R.	L.N.R.	L.N.R.	L.N.R.	L.N.R.	L.N.R.	L.N.R.	L.N.R.	L.N.R.	L.N.R.	L.N.R.	L.N.R.	L.N.R.	L.N.R.	L.N.R.	L.N.R.	L.N.R.
1163833	Soil	L.N.R.	L.N.R.	L.N.R.	L.N.R.	L.N.R.	L.N.R.	L.N.R.	L.N.R.	L.N.R.	L.N.R.	L.N.R.	L.N.R.	L.N.R.	L.N.R.	L.N.R.	L.N.R.	L.N.R.	L.N.R.	L.N.R.	L.N.R.
1163834	Soil	L.N.R.	L.N.R.	L.N.R.	L.N.R.	L.N.R.	L.N.R.	L.N.R.	L.N.R.	L.N.R.	L.N.R.	L.N.R.	L.N.R.	L.N.R.	L.N.R.	L.N.R.	L.N.R.	L.N.R.	L.N.R.	L.N.R.	L.N.R.
1163835	Soil	L.N.R.	L.N.R.	L.N.R.	L.N.R.	L.N.R.	L.N.R.	L.N.R.	L.N.R.	L.N.R.	L.N.R.	L.N.R.	L.N.R.	L.N.R.	L.N.R.	L.N.R.	L.N.R.	L.N.R.	L.N.R.	L.N.R.	L.N.R.
1163836	Soil	L.N.R.	L.N.R.	L.N.R.	L.N.R.	L.N.R.	L.N.R.	L.N.R.	L.N.R.	L.N.R.	L.N.R.	L.N.R.	L.N.R.	L.N.R.	L.N.R.	L.N.R.	L.N.R.	L.N.R.	L.N.R.	L.N.R.	L.N.R.
1163837	Soil	L.N.R.	L.N.R.	L.N.R.	L.N.R.	L.N.R.	L.N.R.	L.N.R.	L.N.R.	L.N.R.	L.N.R.	L.N.R.	L.N.R.	L.N.R.	L.N.R.	L.N.R.	L.N.R.	L.N.R.	L.N.R.	L.N.R.	L.N.R.
1163838	Soil	L.N.R.	L.N.R.	L.N.R.	L.N.R.	L.N.R.	L.N.R.	L.N.R.	L.N.R.	L.N.R.	L.N.R.	L.N.R.	L.N.R.	L.N.R.	L.N.R.	L.N.R.	L.N.R.	L.N.R.	L.N.R.	L.N.R.	L.N.R.
1163839	Soil	L.N.R.	L.N.R.	L.N.R.	L.N.R.	L.N.R.	L.N.R.	L.N.R.	L.N.R.	L.N.R.	L.N.R.	L.N.R.	L.N.R.	L.N.R.	L.N.R.	L.N.R.	L.N.R.	L.N.R.	L.N.R.	L.N.R.	L.N.R.
1163840	Soil	L.N.R.	L.N.R.	L.N.R.	L.N.R.	L.N.R.	L.N.R.	L.N.R.	L.N.R.	L.N.R.	L.N.R.	L.N.R.	L.N.R.	L.N.R.	L.N.R.	L.N.R.	L.N.R.	L.N.R.	L.N.R.	L.N.R.	L.N.R.
1163151	Soil	1.1	43.5	9.6	62	0.1	32.6	13.7	438	2.61	381.0	524.2	4.9	13	0.3	1.8	5.5	41	0.16	0.082	16
1163152	Soil	1.1	43.0	9.5	60	0.1	30.6	13.7	448	2.56	373.9	484.1	5.0	13	0.3	1.8	5.6	41	0.15	0.086	16
1163153	Soil	3.4	39.6	7.4	41	0.2	17.1	7.7	304	2.69	722.0	146.0	3.2	10	0.2	3.1	3.4	38	0.03	0.056	16
1163154	Soil	1.3	46.0	7.8	61	0.2	38.1	19.4	586	2.77	700.5	274.0	5.2	15	0.2	2.1	3.7	39	0.13	0.060	14
1163155	Soil	0.7	35.4	8.6	56	<0.1	30.0	13.2	421	2.39	198.3	19.2	5.9	10	0.2	1.5	0.9	34	0.11	0.051	15
1163156	Soil	1.9	61.1	10.1	68	0.3	46.7	22.9	656	3.24	704.0	208.4	7.2	15	0.2	2.7	2.9	41	0.16	0.081	19
1163157	Soil	1.4	66.3	19.0	88	0.2	46.1	39.7	1625	4.34	540.0	198.0	10.2	42	0.2	3.5	4.5	80	0.41	0.087	31
1163158	Soil	1.7	59.1	10.2	68	0.1	62.5	21.1	517	3.62	532.1	325.9	7.4	21	0.2	4.1	6.9	51	0.13	0.050	20
1163159	Soil	1.9	36.4	10.3	64	0.1	38.2	16.0	484	3.12	341.2	71.1	6.5	14	0.2	2.2	2.0	47	0.15	0.054	18
1163160	Soil	1.5	50.5	14.3	57	0.9	30.3	16.9	569	2.83	958.2	2024	11.2	117	0.2	3.2	34.9	35	0.41	0.073	38
1163161	Soil	1.3	57.9	13.4	77	0.5	37.4	23.3	690	3.73	1427	413.6	6.4	49	0.3	2.4	12.7	85	0.40	0.103	27
1163162	Soil	1.4	44.8	12.4	69	0.2	36.0	18.5	699	3.27	689.3	81.3	4.9	19	0.2	1.8	4.3	63	0.17	0.063	16
1163163	Soil	1.0	63.7	9.5	61	0.2	61.0	22.2	412	2.66	1074	439.3	4.5	18	0.2	1.4	9.1	43	0.18	0.067	14

This report supersedes all previous preliminary and final reports with this file number dated prior to the date on this certificate. Signature indicates final approval; preliminary reports are unsigned and should be used for reference only.

Acme Analytical Laboratories (Vancouver) Ltd.
1020 Cordova St. East Vancouver BC V6A 4A3 Canada
Phone (604) 253-3158 Fax (604) 253-1716
www.acmelab.com

Client: **Golden Predator Canada Corp.**
11th Floor, 888 Dunsmuir Street
Vancouver BC V6C 3K4 Canada

Project: Clear Creek
Report Date: August 15, 2011

CERTIFICATE OF ANALYSIS WHI11000877.1

	Method	1DX15	1DX15	1DX15	1DX15	1DX15	1DX15	1DX15	1DX15	1DX15	1DX15	1DX15	1DX15	1DX15	1DX15	1DX15	1DX15
	Analyte	Cr	Mg	Ba	Ti	B	Al	Na	K	W	Hg	Sc	Tl	S	Ga	Se	Te
	Unit	ppm	%	ppm	%	ppm	%	%	%	ppm	ppm	ppm	ppm	%	ppm	ppm	ppm
	MDL	1	0.01	1	0.001	1	0.01	0.001	0.01	0.1	0.01	0.1	0.1	0.05	1	0.5	0.2
1163824	Soil	31	0.50	106	0.048	1	1.66	0.003	0.12	2.1	0.03	2.3	0.3	0.08	5	<0.5	<0.2
1163825	Soil	25	0.41	114	0.047	1	1.35	0.004	0.12	1.2	0.04	2.1	0.3	<0.05	5	0.6	<0.2
1163826	Soil	20	0.32	66	0.017	<1	1.19	0.002	0.06	1.5	0.04	1.0	0.2	<0.05	4	<0.5	<0.2
1163827	Soil	23	0.39	78	0.029	<1	1.01	0.004	0.09	4.7	0.04	1.6	0.2	<0.05	3	<0.5	<0.2
1163828	Soil	23	0.36	123	0.014	<1	1.49	0.002	0.03	0.1	0.04	2.3	<0.1	<0.05	4	<0.5	<0.2
1163829	Soil	21	0.36	95	0.014	<1	1.29	0.003	0.03	0.1	0.04	1.5	<0.1	<0.05	4	<0.5	<0.2
1163830	Soil	22	0.35	109	0.013	<1	1.56	0.002	0.03	0.1	0.04	1.4	<0.1	<0.05	4	<0.5	<0.2
1163831	Soil	L.N.R.	L.N.R.	L.N.R.	L.N.R.	L.N.R.	L.N.R.	L.N.R.	L.N.R.	L.N.R.	L.N.R.	L.N.R.	L.N.R.	L.N.R.	L.N.R.	L.N.R.	L.N.R.
1163832	Soil	L.N.R.	L.N.R.	L.N.R.	L.N.R.	L.N.R.	L.N.R.	L.N.R.	L.N.R.	L.N.R.	L.N.R.	L.N.R.	L.N.R.	L.N.R.	L.N.R.	L.N.R.	L.N.R.
1163833	Soil	L.N.R.	L.N.R.	L.N.R.	L.N.R.	L.N.R.	L.N.R.	L.N.R.	L.N.R.	L.N.R.	L.N.R.	L.N.R.	L.N.R.	L.N.R.	L.N.R.	L.N.R.	L.N.R.
1163834	Soil	L.N.R.	L.N.R.	L.N.R.	L.N.R.	L.N.R.	L.N.R.	L.N.R.	L.N.R.	L.N.R.	L.N.R.	L.N.R.	L.N.R.	L.N.R.	L.N.R.	L.N.R.	L.N.R.
1163835	Soil	L.N.R.	L.N.R.	L.N.R.	L.N.R.	L.N.R.	L.N.R.	L.N.R.	L.N.R.	L.N.R.	L.N.R.	L.N.R.	L.N.R.	L.N.R.	L.N.R.	L.N.R.	L.N.R.
1163836	Soil	L.N.R.	L.N.R.	L.N.R.	L.N.R.	L.N.R.	L.N.R.	L.N.R.	L.N.R.	L.N.R.	L.N.R.	L.N.R.	L.N.R.	L.N.R.	L.N.R.	L.N.R.	L.N.R.
1163837	Soil	L.N.R.	L.N.R.	L.N.R.	L.N.R.	L.N.R.	L.N.R.	L.N.R.	L.N.R.	L.N.R.	L.N.R.	L.N.R.	L.N.R.	L.N.R.	L.N.R.	L.N.R.	L.N.R.
1163838	Soil	L.N.R.	L.N.R.	L.N.R.	L.N.R.	L.N.R.	L.N.R.	L.N.R.	L.N.R.	L.N.R.	L.N.R.	L.N.R.	L.N.R.	L.N.R.	L.N.R.	L.N.R.	L.N.R.
1163839	Soil	L.N.R.	L.N.R.	L.N.R.	L.N.R.	L.N.R.	L.N.R.	L.N.R.	L.N.R.	L.N.R.	L.N.R.	L.N.R.	L.N.R.	L.N.R.	L.N.R.	L.N.R.	L.N.R.
1163840	Soil	L.N.R.	L.N.R.	L.N.R.	L.N.R.	L.N.R.	L.N.R.	L.N.R.	L.N.R.	L.N.R.	L.N.R.	L.N.R.	L.N.R.	L.N.R.	L.N.R.	L.N.R.	L.N.R.
1163151	Soil	33	0.44	110	0.055	<1	1.29	0.003	0.14	18.8	0.05	2.7	0.3	<0.05	4	0.5	0.2
1163152	Soil	32	0.44	107	0.057	1	1.33	0.003	0.13	19.9	0.04	2.6	0.3	<0.05	4	0.7	0.2
1163153	Soil	30	0.30	81	0.040	<1	1.16	0.003	0.14	7.0	0.05	3.0	0.5	<0.05	4	0.7	0.2
1163154	Soil	40	0.50	126	0.068	<1	1.37	0.003	0.28	22.3	0.03	3.2	0.5	<0.05	4	0.5	<0.2
1163155	Soil	34	0.44	98	0.062	<1	1.13	0.003	0.24	2.5	0.02	2.6	0.3	<0.05	4	<0.5	<0.2
1163156	Soil	42	0.53	124	0.072	<1	1.40	0.003	0.28	10.8	0.05	4.4	0.6	<0.05	4	0.8	<0.2
1163157	Soil	111	1.00	669	0.115	<1	2.06	0.003	0.52	5.2	0.02	7.8	1.0	<0.05	7	0.6	<0.2
1163158	Soil	86	0.77	141	0.095	<1	1.86	0.006	0.46	9.9	0.02	4.1	0.6	<0.05	6	0.5	0.2
1163159	Soil	44	0.58	125	0.094	<1	1.55	0.003	0.33	7.0	0.03	4.0	0.5	<0.05	5	<0.5	<0.2
1163160	Soil	37	0.61	226	0.052	<1	1.75	0.007	0.34	35.6	0.03	4.2	0.5	<0.05	6	0.5	1.1
1163161	Soil	147	1.49	518	0.173	1	2.13	0.008	0.39	9.3	0.04	3.5	0.5	<0.05	7	0.6	0.4
1163162	Soil	69	0.76	286	0.126	<1	1.63	0.006	0.27	3.7	0.04	3.5	0.5	<0.05	6	<0.5	<0.2
1163163	Soil	69	0.56	119	0.068	<1	1.36	0.003	0.12	37.1	0.01	2.6	0.2	<0.05	4	0.6	0.3

This report supersedes all previous preliminary and final reports with this file number dated prior to the date on this certificate. Signature indicates final approval; preliminary reports are unsigned and should be used for reference only.

Acme Analytical Laboratories (Vancouver) Ltd.
1020 Cordova St. East Vancouver BC V6A 4A3 Canada
Phone (604) 253-3158 Fax (604) 253-1716
www.acmelab.com

Client: **Golden Predator Canada Corp.**
11th Floor, 888 Dunsmuir Street
Vancouver BC V6C 3K4 Canada

Project: Clear Creek
Report Date: August 15, 2011

CERTIFICATE OF ANALYSIS WHI11000877.1

	Method	1DX15	1DX15	1DX15	1DX15	1DX15	1DX15	1DX15	1DX15	1DX15	1DX15	1DX15	1DX15	1DX15	1DX15	1DX15	1DX15	1DX15	1DX15	1DX15	1DX15
	Analyte	Mo	Cu	Pb	Zn	Ag	Ni	Co	Mn	Fe	As	Au	Th	Sr	Cd	Sb	Bi	V	Ca	P	La
	Unit	ppm	ppm	ppm	ppm	ppm	ppm	ppm	ppm	%	ppm	ppb	ppm	ppm	ppm	ppm	ppm	ppm	%	%	ppm
	MDL	0.1	0.1	0.1	1	0.1	0.1	0.1	1	0.01	0.5	0.5	0.1	1	0.1	0.1	0.1	2	0.01	0.001	1
1163164	Soil	1.8	77.7	14.9	69	1.4	40.0	21.6	688	2.98	1856	1745	7.9	34	0.3	3.0	24.6	42	0.27	0.117	45
1163165	Soil	1.4	42.4	17.3	58	0.7	26.0	13.2	449	2.66	1236	1020	8.2	48	0.3	4.6	26.5	36	0.27	0.080	30
1163166	Soil	1.8	45.6	10.8	67	0.3	46.6	18.5	592	3.25	459.6	218.5	5.9	18	0.2	3.8	2.6	45	0.16	0.068	15
1163167	Soil	3.2	56.4	11.2	69	0.3	44.0	21.2	676	3.39	875.8	266.0	6.8	19	0.4	3.4	6.4	46	0.18	0.079	20
1163168	Soil	3.4	64.3	10.8	101	0.2	19.3	29.3	460	2.96	1124	168.9	11.8	45	0.1	3.7	3.7	29	0.46	0.117	28
1163169	Soil	1.4	45.5	13.8	69	0.2	23.0	12.7	482	2.82	1364	288.6	12.4	20	0.2	1.9	6.2	35	0.21	0.087	41
1163170	Soil	0.7	51.7	18.3	68	0.2	40.0	21.7	445	3.22	329.5	44.9	7.7	23	0.3	2.0	2.0	45	0.17	0.047	16
1163171	Soil	1.4	82.3	12.1	79	0.5	49.8	23.1	598	3.89	1105	1218	6.7	22	0.1	6.6	5.1	39	0.15	0.062	18
1163172	Soil	1.6	56.1	15.2	83	0.1	43.2	22.8	716	3.62	745.8	68.2	8.3	35	0.3	2.4	2.5	52	0.27	0.094	23
1163173	Soil	1.5	65.2	13.0	80	0.2	34.1	18.3	604	3.28	455.8	68.7	5.9	19	0.3	1.3	2.0	44	0.16	0.077	13
1163174	Soil	0.6	52.0	7.5	63	0.2	33.4	16.9	387	3.00	1198	304.3	5.7	24	0.2	1.2	5.9	50	0.18	0.077	13
1163175	Soil	0.8	41.5	9.0	70	0.2	29.2	14.2	467	2.63	367.3	61.8	5.3	15	0.4	1.2	1.7	42	0.12	0.067	15
1163176	Soil	0.7	27.0	8.5	48	<0.1	21.8	9.9	301	2.77	178.1	44.2	6.7	11	0.2	0.9	1.0	53	0.10	0.036	18
1163177	Soil	0.6	22.6	8.1	55	<0.1	22.0	10.2	291	2.58	125.8	62.1	4.2	10	0.2	0.8	2.0	42	0.09	0.040	14
1163178	Soil	0.8	59.1	13.9	83	0.1	38.0	23.6	634	3.49	179.6	35.4	6.0	21	0.3	1.4	2.4	52	0.11	0.064	17
1163179	Soil	0.6	30.1	8.2	63	<0.1	23.8	10.9	328	2.56	228.5	42.4	4.6	15	0.3	0.9	1.5	38	0.11	0.048	14
1163180	Soil	1.3	61.1	8.7	80	0.1	33.8	15.6	634	3.55	1120	135.1	4.0	30	0.3	1.5	4.1	64	0.15	0.055	18
1163181	Soil	1.2	27.7	7.0	46	0.2	18.3	8.1	265	2.48	812.2	112.3	2.3	15	0.2	0.9	2.8	41	0.09	0.037	12
1163182	Soil	1.8	54.8	16.9	53	0.4	28.3	13.0	464	3.22	1479	169.3	4.0	27	0.1	7.3	4.2	24	0.09	0.048	22
1163183	Soil	0.9	28.1	10.9	70	0.1	23.3	21.6	1277	2.21	355.5	28.4	6.1	13	0.1	1.5	1.4	27	0.13	0.041	15
1163184	Soil	1.9	55.8	11.1	77	0.3	27.7	20.8	787	3.32	805.3	192.1	3.7	17	0.3	3.3	5.0	44	0.10	0.077	17
1163201	Soil	0.8	35.2	11.2	56	0.7	18.9	7.8	268	3.10	767.3	58.8	5.2	12	0.1	1.9	1.3	35	0.08	0.036	19
1163202	Soil	0.7	36.8	9.9	61	0.1	22.9	11.1	308	3.30	325.1	15.6	7.9	18	0.3	0.9	0.7	38	0.09	0.043	20
1163203	Soil	0.8	19.1	7.9	44	0.1	15.9	7.7	238	2.56	173.0	7.6	4.3	9	0.2	0.6	0.5	37	0.06	0.030	14
1163204	Soil	0.7	20.7	8.8	54	<0.1	20.6	9.2	313	2.62	87.2	5.7	3.8	9	0.3	0.7	0.3	35	0.07	0.033	17
1163205	Soil	0.9	24.1	8.9	49	<0.1	16.8	8.2	288	2.66	83.5	8.4	4.4	9	0.2	0.7	0.3	33	0.07	0.033	18
1163206	Soil	0.9	16.4	8.4	43	<0.1	15.1	6.9	261	2.39	80.8	3.2	0.7	9	0.1	0.6	0.3	40	0.09	0.051	12
1163207	Soil	0.8	13.9	9.0	42	<0.1	13.6	6.9	269	2.36	18.5	3.8	0.9	8	<0.1	0.6	0.2	39	0.08	0.041	9
1163208	Soil	1.0	12.2	9.5	30	0.1	8.6	3.7	151	2.35	22.2	4.6	2.8	8	0.1	0.5	0.3	44	0.05	0.033	14
1163209	Soil	0.7	16.8	8.2	53	<0.1	17.8	8.5	301	2.22	31.3	7.2	0.9	13	0.2	0.6	0.2	34	0.16	0.078	13

This report supersedes all previous preliminary and final reports with this file number dated prior to the date on this certificate. Signature indicates final approval; preliminary reports are unsigned and should be used for reference only.

Acme Analytical Laboratories (Vancouver) Ltd.
1020 Cordova St. East Vancouver BC V6A 4A3 Canada
Phone (604) 253-3158 Fax (604) 253-1716
www.acmelab.com

Client: **Golden Predator Canada Corp.**
11th Floor, 888 Dunsmuir Street
Vancouver BC V6C 3K4 Canada

Project: Clear Creek
Report Date: August 15, 2011

CERTIFICATE OF ANALYSIS WHI11000877.1

	Method	1DX15	1DX15	1DX15	1DX15	1DX15	1DX15	1DX15	1DX15	1DX15	1DX15	1DX15	1DX15	1DX15	1DX15	1DX15	1DX15
	Analyte	Cr	Mg	Ba	Ti	B	Al	Na	K	W	Hg	Sc	Tl	S	Ga	Se	Te
	Unit	ppm	%	ppm	%	ppm	%	%	%	ppm	ppm	ppm	ppm	%	ppm	ppm	ppm
	MDL	1	0.01	1	0.001	1	0.01	0.001	0.01	0.1	0.01	0.1	0.1	0.05	1	0.5	0.2
1163164	Soil	49	0.57	202	0.075	<1	1.64	0.008	0.21	66.7	0.07	3.5	0.3	<0.05	5	0.9	1.0
1163165	Soil	34	0.48	176	0.048	<1	1.36	0.006	0.18	36.4	0.03	2.8	0.3	<0.05	4	<0.5	1.1
1163166	Soil	57	0.59	156	0.078	<1	1.37	0.007	0.32	7.8	0.04	3.6	0.5	<0.05	4	0.6	<0.2
1163167	Soil	54	0.59	198	0.078	<1	1.46	0.006	0.30	10.7	0.04	4.1	0.5	<0.05	4	0.8	0.3
1163168	Soil	21	0.32	120	0.019	<1	1.08	0.002	0.23	2.1	0.02	5.7	0.4	<0.05	4	<0.5	0.3
1163169	Soil	23	0.46	136	0.050	<1	1.41	0.005	0.11	3.7	0.04	3.0	0.2	<0.05	5	<0.5	0.2
1163170	Soil	54	0.79	114	0.094	<1	1.71	0.007	0.59	2.0	0.01	4.0	0.7	<0.05	6	<0.5	<0.2
1163171	Soil	34	0.51	128	0.059	<1	1.42	0.009	0.16	10.1	0.05	3.5	0.4	0.07	4	1.0	<0.2
1163172	Soil	47	0.82	161	0.091	<1	2.11	0.010	0.47	2.7	0.03	4.4	0.5	0.06	6	<0.5	<0.2
1163173	Soil	32	0.61	140	0.088	<1	1.62	0.012	0.39	2.8	0.04	3.3	0.4	0.16	5	0.7	<0.2
1163174	Soil	44	0.72	271	0.090	<1	1.85	0.005	0.27	6.2	0.04	3.4	0.5	<0.05	5	<0.5	0.3
1163175	Soil	32	0.50	149	0.067	<1	1.54	0.004	0.18	2.0	0.04	2.8	0.3	<0.05	4	<0.5	<0.2
1163176	Soil	30	0.41	96	0.069	<1	1.17	0.004	0.08	4.6	0.07	2.1	0.1	<0.05	3	<0.5	<0.2
1163177	Soil	30	0.46	134	0.067	1	1.51	0.003	0.10	1.9	0.04	1.9	0.2	<0.05	4	0.6	<0.2
1163178	Soil	45	0.73	189	0.089	<1	2.22	0.004	0.34	3.7	0.05	3.7	0.4	<0.05	7	<0.5	<0.2
1163179	Soil	26	0.48	116	0.065	<1	1.49	0.003	0.16	4.0	0.04	2.2	0.2	<0.05	4	<0.5	<0.2
1163180	Soil	51	0.73	180	0.082	2	2.30	0.004	0.34	3.7	0.03	4.5	0.5	0.09	7	<0.5	<0.2
1163181	Soil	23	0.36	125	0.049	1	1.27	0.004	0.09	3.4	0.04	2.1	0.2	<0.05	5	<0.5	0.2
1163182	Soil	24	0.22	113	0.017	2	0.94	0.005	0.13	0.8	0.02	2.1	0.3	0.08	3	0.8	0.2
1163183	Soil	19	0.42	132	0.050	<1	1.32	0.001	0.28	1.6	0.02	2.4	0.4	<0.05	4	<0.5	<0.2
1163184	Soil	44	0.58	135	0.063	2	1.63	0.012	0.28	3.3	0.06	3.1	0.5	0.09	5	0.6	<0.2
1163201	Soil	25	0.42	84	0.032	1	1.25	0.007	0.08	0.7	0.05	2.1	0.2	<0.05	4	<0.5	<0.2
1163202	Soil	30	0.53	124	0.037	2	1.35	0.007	0.10	0.4	0.02	2.1	0.2	<0.05	4	<0.5	<0.2
1163203	Soil	21	0.30	66	0.031	<1	1.23	0.003	0.04	0.5	0.03	1.5	0.1	<0.05	4	<0.5	<0.2
1163204	Soil	22	0.40	94	0.031	<1	1.29	0.003	0.04	0.2	0.02	1.9	0.1	<0.05	4	<0.5	<0.2
1163205	Soil	21	0.37	75	0.030	<1	1.27	0.004	0.04	0.2	0.02	1.6	<0.1	<0.05	3	<0.5	<0.2
1163206	Soil	23	0.36	94	0.025	1	1.53	0.003	0.04	0.3	0.03	1.4	0.1	<0.05	4	<0.5	<0.2
1163207	Soil	22	0.34	73	0.028	1	1.54	0.004	0.03	0.2	0.07	1.3	0.1	<0.05	4	<0.5	<0.2
1163208	Soil	19	0.22	48	0.027	1	1.22	0.003	0.03	0.2	0.05	1.2	<0.1	<0.05	5	<0.5	<0.2
1163209	Soil	21	0.37	86	0.027	<1	1.26	0.004	0.04	0.3	0.04	1.3	<0.1	<0.05	3	<0.5	<0.2

This report supersedes all previous preliminary and final reports with this file number dated prior to the date on this certificate. Signature indicates final approval; preliminary reports are unsigned and should be used for reference only.

Acme Analytical Laboratories (Vancouver) Ltd.
1020 Cordova St. East Vancouver BC V6A 4A3 Canada
Phone (604) 253-3158 Fax (604) 253-1716
www.acmelab.com

Client: **Golden Predator Canada Corp.**
11th Floor, 888 Dunsmuir Street
Vancouver BC V6C 3K4 Canada

Project: Clear Creek
Report Date: August 15, 2011

CERTIFICATE OF ANALYSIS WHI11000877.1

Method		1DX15	1DX15	1DX15	1DX15	1DX15	1DX15	1DX15	1DX15	1DX15	1DX15	1DX15	1DX15	1DX15	1DX15	1DX15	1DX15	1DX15	1DX15	1DX15	1DX15
Analyte		Mo	Cu	Pb	Zn	Ag	Ni	Co	Mn	Fe	As	Au	Th	Sr	Cd	Sb	Bi	V	Ca	P	La
Unit		ppm	ppm	ppm	ppm	ppm	ppm	ppm	ppm	%	ppm	ppb	ppm	ppm	ppm	ppm	ppm	ppm	%	%	ppm
MDL		0.1	0.1	0.1	1	0.1	0.1	0.1	1	0.01	0.5	0.5	0.1	1	0.1	0.1	0.1	2	0.01	0.001	1
1163210	Soil	1.2	23.6	8.6	50	<0.1	16.1	8.1	234	2.70	114.0	7.4	0.7	8	<0.1	0.7	0.3	46	0.08	0.050	12
1163211	Soil	0.7	21.3	8.5	58	<0.1	26.3	13.1	386	2.79	34.6	1.6	4.4	12	0.2	0.6	0.3	53	0.11	0.055	18
1163212	Soil	0.9	27.5	20.3	63	4.2	26.3	11.1	246	3.00	285.7	51.0	6.7	10	0.1	5.4	0.8	30	0.07	0.028	20
1163213	Soil	0.8	23.9	10.1	45	0.2	17.3	8.9	295	2.99	266.0	6.9	5.2	12	0.1	0.9	0.7	33	0.09	0.059	18
1163214	Soil	0.9	19.9	9.1	52	<0.1	23.5	10.6	294	2.59	31.1	2.5	4.6	10	0.1	0.6	0.3	38	0.08	0.030	14
1163215	Soil	I.S.	I.S.	I.S.	I.S.	I.S.	I.S.	I.S.	I.S.	I.S.	I.S.	I.S.	I.S.	I.S.	I.S.	I.S.	I.S.	I.S.	I.S.	I.S.	I.S.
1163216	Soil	0.8	19.9	9.5	47	<0.1	14.4	7.0	199	2.50	36.4	4.5	2.1	8	0.1	0.6	0.3	35	0.06	0.036	17
1163217	Soil	0.9	26.9	8.2	54	0.1	21.4	9.0	259	2.67	119.6	12.3	7.2	11	0.2	0.8	0.5	32	0.11	0.052	21
1163218	Soil	0.8	29.8	12.6	63	0.1	19.7	8.9	267	2.90	242.4	8.6	4.3	10	0.2	1.0	1.1	34	0.08	0.045	24
1163219	Soil	0.9	33.1	14.7	54	0.3	18.5	6.7	179	3.08	393.9	6.2	3.9	10	0.1	1.2	1.4	30	0.06	0.050	25
1163220	Soil	1.3	31.1	15.1	52	0.3	20.4	7.1	196	3.14	235.0	10.7	3.3	9	0.1	1.0	0.9	40	0.06	0.051	25
1163221	Soil	I.S.	I.S.	I.S.	I.S.	I.S.	I.S.	I.S.	I.S.	I.S.	I.S.	I.S.	I.S.	I.S.	I.S.	I.S.	I.S.	I.S.	I.S.	I.S.	I.S.
1163222	Soil	1.0	32.2	11.1	64	0.2	22.3	10.1	348	3.24	188.6	12.1	3.4	8	0.1	0.8	0.7	35	0.06	0.051	25
1163223	Soil	1.4	28.9	11.6	57	0.2	21.4	7.2	252	3.18	125.2	25.4	1.5	9	0.2	1.0	0.6	39	0.06	0.052	22
1163224	Soil	1.2	37.3	9.1	64	0.2	24.1	10.9	311	3.15	161.9	21.5	3.7	17	0.2	0.8	0.8	43	0.14	0.064	20
1163225	Soil	1.3	25.5	8.5	58	0.2	19.7	9.5	293	2.83	183.8	17.0	3.1	12	0.2	0.7	0.6	39	0.10	0.055	17
1163226	Soil	1.3	28.0	9.7	63	0.2	20.9	10.0	325	3.10	193.3	18.2	3.4	13	0.2	0.8	0.6	41	0.10	0.059	18
1163227	Soil	1.3	27.7	9.3	51	0.2	24.0	7.5	171	3.00	113.4	16.9	3.8	9	<0.1	0.8	0.5	44	0.06	0.051	20
1163228	Soil	0.9	34.8	8.3	60	0.1	34.7	11.7	294	3.20	228.7	13.6	4.0	16	0.2	0.8	0.7	46	0.08	0.045	19
1163229	Soil	1.4	19.2	17.0	57	0.9	18.4	9.3	383	3.03	263.6	18.5	2.5	10	0.3	1.2	0.7	49	0.07	0.054	14
1163230	Soil	1.3	24.9	10.1	59	0.3	29.2	11.7	345	3.52	210.0	16.0	6.1	12	0.2	1.0	0.6	57	0.09	0.049	15
1164151	Soil	1.7	15.5	11.9	58	<0.1	17.5	11.3	644	2.90	204.0	16.0	3.0	34	0.2	0.6	1.5	51	0.15	0.065	16
1164152	Soil	1.8	11.1	9.7	40	0.1	12.4	5.7	332	2.27	95.5	15.2	2.0	35	0.3	0.5	1.0	55	0.14	0.041	13
1164153	Soil	1.7	16.4	11.9	59	<0.1	16.0	7.4	289	3.02	19.5	5.1	1.1	10	0.2	0.8	0.3	67	0.10	0.042	10
1164154	Soil	1.3	20.3	11.3	68	<0.1	19.2	11.5	649	3.00	314.5	26.6	2.1	21	0.3	0.8	1.9	56	0.13	0.066	17
1164155	Soil	1.4	13.0	12.8	52	<0.1	14.6	8.6	389	2.73	87.5	7.0	0.8	13	0.2	0.6	0.6	56	0.08	0.056	12
1164156	Soil	0.9	16.7	13.4	53	0.2	16.9	9.9	443	2.52	700.6	108.2	3.7	43	0.2	1.0	4.9	40	0.22	0.063	20
1164157	Soil	1.1	23.5	8.4	57	<0.1	26.5	12.7	482	3.14	220.5	13.6	7.6	43	0.3	0.8	1.6	74	0.35	0.106	22
1164158	Soil	I.S.	I.S.	I.S.	I.S.	I.S.	I.S.	I.S.	I.S.	I.S.	I.S.	I.S.	I.S.	I.S.	I.S.	I.S.	I.S.	I.S.	I.S.	I.S.	I.S.
1164159	Soil	1.0	78.2	813.9	173	4.5	23.2	15.2	952	7.55	1351	33.5	12.2	47	1.8	4.2	3.7	77	0.03	0.078	13

This report supersedes all previous preliminary and final reports with this file number dated prior to the date on this certificate. Signature indicates final approval; preliminary reports are unsigned and should be used for reference only.

Acme Analytical Laboratories (Vancouver) Ltd.
1020 Cordova St. East Vancouver BC V6A 4A3 Canada
Phone (604) 253-3158 Fax (604) 253-1716
www.acmelab.com

Client: **Golden Predator Canada Corp.**
11th Floor, 888 Dunsmuir Street
Vancouver BC V6C 3K4 Canada

Project: Clear Creek
Report Date: August 15, 2011

CERTIFICATE OF ANALYSIS WHI11000877.1

	Method	1DX15	1DX15	1DX15	1DX15	1DX15	1DX15	1DX15	1DX15	1DX15	1DX15	1DX15	1DX15	1DX15	1DX15	1DX15	1DX15
	Analyte	Cr	Mg	Ba	Ti	B	Al	Na	K	W	Hg	Sc	Tl	S	Ga	Se	Te
	Unit	ppm	%	ppm	%	ppm	%	%	%	ppm	ppm	ppm	ppm	%	ppm	ppm	ppm
	MDL	1	0.01	1	0.001	1	0.01	0.001	0.01	0.1	0.01	0.1	0.1	0.05	1	0.5	0.2
1163210	Soil	24	0.31	70	0.027	1	1.37	0.004	0.03	0.3	0.04	1.2	0.1	<0.05	5	<0.5	<0.2
1163211	Soil	71	0.68	144	0.058	1	1.53	0.003	0.18	0.2	0.03	3.3	0.3	<0.05	5	<0.5	<0.2
1163212	Soil	18	0.30	72	0.029	1	1.21	0.004	0.05	0.4	0.06	1.7	0.1	<0.05	3	<0.5	<0.2
1163213	Soil	22	0.35	76	0.028	1	1.25	0.003	0.05	0.2	0.06	1.5	<0.1	<0.05	4	<0.5	<0.2
1163214	Soil	25	0.42	99	0.038	2	1.45	0.004	0.05	0.2	0.04	2.1	0.1	<0.05	4	<0.5	<0.2
1163215	Soil	I.S.	I.S.	I.S.	I.S.	I.S.	I.S.	I.S.	I.S.	I.S.	I.S.	I.S.	I.S.	I.S.	I.S.	I.S.	I.S.
1163216	Soil	20	0.28	75	0.023	<1	1.10	0.003	0.03	0.2	0.04	1.3	<0.1	<0.05	4	<0.5	<0.2
1163217	Soil	34	0.46	73	0.032	<1	1.03	0.003	0.07	0.3	0.02	1.9	0.2	<0.05	3	<0.5	<0.2
1163218	Soil	23	0.40	60	0.031	2	1.31	0.003	0.05	0.4	0.04	1.9	<0.1	<0.05	4	0.6	<0.2
1163219	Soil	20	0.30	82	0.022	<1	1.09	0.003	0.04	0.3	0.05	1.4	0.1	<0.05	4	<0.5	<0.2
1163220	Soil	31	0.35	77	0.028	2	1.22	0.004	0.05	0.3	0.06	1.8	0.1	<0.05	5	<0.5	<0.2
1163221	Soil	I.S.	I.S.	I.S.	I.S.	I.S.	I.S.	I.S.	I.S.	I.S.	I.S.	I.S.	I.S.	I.S.	I.S.	I.S.	I.S.
1163222	Soil	31	0.50	72	0.022	<1	1.42	0.002	0.05	0.2	0.03	1.6	<0.1	<0.05	4	<0.5	<0.2
1163223	Soil	32	0.42	81	0.022	<1	1.39	0.003	0.05	0.2	0.05	1.5	0.1	<0.05	5	<0.5	<0.2
1163224	Soil	34	0.53	147	0.037	1	1.54	0.007	0.11	0.7	0.05	2.4	0.3	<0.05	5	<0.5	<0.2
1163225	Soil	33	0.46	96	0.036	<1	1.40	0.005	0.08	0.4	0.03	1.9	0.2	<0.05	5	<0.5	<0.2
1163226	Soil	36	0.50	103	0.037	1	1.55	0.005	0.09	0.6	0.04	2.0	0.2	<0.05	5	<0.5	<0.2
1163227	Soil	52	0.43	73	0.033	<1	1.36	0.002	0.06	0.3	0.05	2.3	0.2	<0.05	5	<0.5	<0.2
1163228	Soil	57	0.77	110	0.048	<1	1.81	0.005	0.20	0.9	0.03	2.7	0.4	0.06	5	<0.5	<0.2
1163229	Soil	44	0.42	80	0.040	<1	1.57	0.003	0.06	0.4	0.06	2.0	0.2	<0.05	6	<0.5	<0.2
1163230	Soil	59	0.61	101	0.059	2	1.81	0.004	0.13	0.6	0.05	3.0	0.3	<0.05	6	<0.5	<0.2
1164151	Soil	31	0.40	203	0.043	2	2.04	0.007	0.07	1.8	0.07	2.5	0.2	<0.05	6	0.5	<0.2
1164152	Soil	23	0.31	184	0.040	1	1.35	0.007	0.06	1.6	0.04	1.6	0.1	<0.05	7	0.6	<0.2
1164153	Soil	31	0.34	97	0.041	<1	2.07	0.006	0.04	0.9	0.05	1.8	0.2	<0.05	7	0.8	<0.2
1164154	Soil	33	0.50	177	0.037	1	2.23	0.008	0.07	2.0	0.04	2.3	0.1	<0.05	7	1.0	<0.2
1164155	Soil	32	0.38	105	0.035	1	1.71	0.006	0.05	0.6	0.04	1.3	0.1	<0.05	6	0.8	<0.2
1164156	Soil	22	0.39	243	0.035	2	1.55	0.009	0.06	3.7	0.03	2.3	<0.1	<0.05	5	0.5	<0.2
1164157	Soil	58	0.94	361	0.105	1	1.98	0.012	0.26	3.6	0.03	6.1	0.4	<0.05	6	0.9	<0.2
1164158	Soil	I.S.	I.S.	I.S.	I.S.	I.S.	I.S.	I.S.	I.S.	I.S.	I.S.	I.S.	I.S.	I.S.	I.S.	I.S.	I.S.
1164159	Soil	72	1.23	80	0.079	<1	2.28	0.075	0.66	1.4	0.03	4.9	0.7	0.87	7	0.9	<0.2

This report supersedes all previous preliminary and final reports with this file number dated prior to the date on this certificate. Signature indicates final approval; preliminary reports are unsigned and should be used for reference only.

Acme Analytical Laboratories (Vancouver) Ltd.
1020 Cordova St. East Vancouver BC V6A 4A3 Canada
Phone (604) 253-3158 Fax (604) 253-1716
www.acmelab.com

Client: **Golden Predator Canada Corp.**
11th Floor, 888 Dunsmuir Street
Vancouver BC V6C 3K4 Canada

Project: Clear Creek
Report Date: August 15, 2011

CERTIFICATE OF ANALYSIS WHI11000877.1

	Method	1DX15	1DX15	1DX15	1DX15	1DX15	1DX15	1DX15	1DX15	1DX15	1DX15	1DX15	1DX15	1DX15	1DX15	1DX15	1DX15	1DX15	1DX15	1DX15	1DX15
	Analyte	Mo	Cu	Pb	Zn	Ag	Ni	Co	Mn	Fe	As	Au	Th	Sr	Cd	Sb	Bi	V	Ca	P	La
	Unit	ppm	ppm	ppm	ppm	ppm	ppm	ppm	ppm	%	ppm	ppb	ppm	ppm	ppm	ppm	ppm	ppm	%	%	ppm
	MDL	0.1	0.1	0.1	1	0.1	0.1	0.1	1	0.01	0.5	0.5	0.1	1	0.1	0.1	0.1	2	0.01	0.001	1
1164160	Soil	0.5	81.1	26.5	95	0.5	60.8	26.5	826	4.77	142.9	25.1	6.2	25	0.3	4.7	0.5	127	0.27	0.064	20
1164161	Soil	0.9	24.8	13.8	53	<0.1	24.6	9.1	273	2.64	85.5	3.5	2.7	12	0.1	1.3	0.2	50	0.10	0.041	16
1164162	Soil	0.9	34.7	12.3	90	0.2	37.2	18.2	411	3.92	247.0	29.4	11.0	55	0.2	2.6	0.3	92	0.34	0.139	26
1164163	Soil	0.8	40.6	10.6	62	0.2	35.9	16.1	330	2.98	374.5	42.5	6.5	47	0.2	2.1	0.6	54	0.19	0.060	18
1164164	Soil	0.5	21.0	9.1	46	<0.1	20.1	8.2	202	1.93	81.9	7.1	3.9	24	0.1	0.6	0.2	32	0.18	0.056	12
1164165	Soil	0.9	26.8	10.1	66	<0.1	33.2	14.7	420	2.85	223.0	11.9	4.4	71	0.3	1.3	1.2	56	0.24	0.083	17
1164166	Soil	1.0	95.6	16.0	86	0.3	63.1	30.4	658	3.94	487.7	49.1	7.1	23	0.1	1.7	3.7	41	0.19	0.079	26
1164167	Soil	1.1	43.4	13.9	74	0.1	35.3	16.6	475	3.33	370.9	22.5	5.9	23	0.2	3.2	1.0	46	0.18	0.070	23
1164168	Soil	1.5	15.7	12.6	39	0.2	14.0	5.3	240	3.10	172.2	6.4	2.7	9	0.1	1.0	0.8	60	0.07	0.046	17
1164169	Soil	4.2	34.9	15.5	83	0.2	33.3	25.7	981	4.16	593.0	214.6	8.6	30	0.3	3.1	1.9	58	0.25	0.099	24
1164170	Soil	1.2	29.4	9.0	57	<0.1	22.9	9.6	314	2.78	226.1	31.9	5.2	16	0.2	1.4	0.5	47	0.18	0.083	18
1164171	Soil	1.6	44.4	12.8	77	0.2	38.7	17.0	450	3.82	501.1	18.1	6.8	24	0.2	2.7	1.0	49	0.15	0.070	24
1164172	Soil	0.9	55.7	6.7	53	0.2	38.6	21.1	355	3.46	632.5	74.7	6.1	86	0.1	5.7	2.2	50	0.16	0.048	15
1164173	Soil	0.9	26.4	20.6	68	<0.1	25.2	16.4	797	3.16	13.4	2.2	5.3	14	0.2	1.7	0.3	29	0.14	0.050	24
1164174	Soil	0.7	33.2	17.1	67	<0.1	31.1	13.5	475	2.80	10.4	2.7	5.9	13	0.1	2.0	0.3	26	0.14	0.050	21
1164175	Soil	0.7	34.1	22.9	81	0.1	44.7	18.1	987	3.36	10.3	3.5	4.8	18	0.2	1.5	0.2	45	0.22	0.071	19
1164176	Soil	1.1	23.6	19.7	69	<0.1	26.9	12.0	492	2.79	14.5	15.3	6.9	16	0.1	3.4	0.3	25	0.17	0.054	23
1164177	Soil	0.9	29.8	16.4	75	0.3	29.2	13.5	928	2.44	9.2	2.6	3.2	35	0.3	2.7	0.2	36	0.54	0.086	19
1164178	Soil	0.5	42.2	18.0	71	0.2	66.7	15.3	334	2.90	13.2	3.6	9.0	22	0.2	5.1	0.3	36	0.31	0.057	27
1164179	Soil	0.8	25.4	12.4	64	0.2	28.8	10.6	295	2.30	14.0	5.1	3.2	21	0.2	1.6	0.2	32	0.27	0.062	20
1164180	Soil	0.8	23.0	16.0	61	0.2	26.8	11.0	373	2.42	20.8	7.7	3.8	13	0.1	1.9	0.2	32	0.15	0.051	22
1164181	Soil	0.7	16.3	9.8	60	0.1	18.1	8.1	232	2.12	12.2	2.9	5.2	15	0.2	1.7	0.2	32	0.18	0.059	18
1164182	Soil	0.8	19.0	12.1	60	0.1	17.9	7.9	261	2.33	10.7	4.7	3.6	14	0.1	1.2	0.2	35	0.16	0.064	18
1164183	Soil	0.8	15.2	10.8	54	<0.1	16.6	7.6	319	2.14	9.9	4.4	2.5	10	0.1	0.9	0.2	33	0.11	0.047	16
1164184	Soil	0.6	20.2	21.7	64	<0.1	20.7	8.4	305	2.27	12.1	3.7	6.4	15	0.1	2.0	0.2	26	0.15	0.060	25
1164185	Soil	0.7	10.1	12.3	53	<0.1	15.6	6.7	205	1.96	11.6	9.6	3.1	11	0.1	1.7	0.1	28	0.13	0.051	16
1164186	Soil	0.6	14.2	18.6	54	0.1	16.9	7.6	363	2.00	25.8	9.2	1.6	11	0.1	2.2	0.2	26	0.11	0.051	21
1163851	Soil	0.8	17.4	7.4	58	<0.1	17.6	7.4	327	2.18	56.4	11.2	1.8	11	0.2	0.6	0.4	39	0.11	0.055	13
1163852	Soil	1.0	20.2	9.0	71	<0.1	20.6	13.3	692	2.55	77.4	12.3	1.8	11	0.2	0.7	0.5	38	0.13	0.093	12
1163853	Soil	2.2	61.8	10.2	121	0.3	58.7	54.3	1098	3.42	493.6	68.9	7.5	21	0.3	2.1	2.1	33	0.13	0.062	19

This report supersedes all previous preliminary and final reports with this file number dated prior to the date on this certificate. Signature indicates final approval; preliminary reports are unsigned and should be used for reference only.

Acme Analytical Laboratories (Vancouver) Ltd.
1020 Cordova St. East Vancouver BC V6A 4A3 Canada
Phone (604) 253-3158 Fax (604) 253-1716
www.acmelab.com

Client: **Golden Predator Canada Corp.**
11th Floor, 888 Dunsmuir Street
Vancouver BC V6C 3K4 Canada

Project: Clear Creek
Report Date: August 15, 2011

CERTIFICATE OF ANALYSIS WHI11000877.1

Method		1DX15	1DX15	1DX15	1DX15	1DX15	1DX15	1DX15	1DX15	1DX15	1DX15	1DX15	1DX15	1DX15	1DX15	1DX15	1DX15
Analyte		Cr	Mg	Ba	Ti	B	Al	Na	K	W	Hg	Sc	Tl	S	Ga	Se	Te
Unit		ppm	%	ppm	%	ppm	%	%	%	ppm	ppm	ppm	ppm	%	ppm	ppm	ppm
MDL		1	0.01	1	0.001	1	0.01	0.001	0.01	0.1	0.01	0.1	0.1	0.05	1	0.5	0.2
1164160	Soil	100	1.64	189	0.069	<1	3.25	0.008	0.41	0.2	0.02	8.7	0.3	<0.05	10	0.5	<0.2
1164161	Soil	28	0.48	74	0.039	<1	1.38	0.006	0.09	0.2	0.04	2.1	0.1	<0.05	4	0.6	<0.2
1164162	Soil	190	1.71	558	0.197	<1	2.29	0.010	0.73	0.4	0.01	6.3	0.7	<0.05	7	0.5	<0.2
1164163	Soil	45	0.71	154	0.064	<1	1.70	0.010	0.28	1.2	0.02	3.4	0.3	<0.05	5	<0.5	<0.2
1164164	Soil	21	0.39	96	0.044	1	1.21	0.007	0.08	0.5	0.02	1.8	0.1	<0.05	3	<0.5	<0.2
1164165	Soil	74	0.78	220	0.070	1	1.94	0.010	0.16	1.5	<0.01	2.5	0.3	<0.05	5	<0.5	<0.2
1164166	Soil	84	0.85	133	0.047	<1	2.30	0.014	0.36	3.5	0.04	3.0	0.5	0.07	7	1.1	<0.2
1164167	Soil	39	0.58	152	0.050	1	1.74	0.008	0.14	1.9	0.03	2.8	0.3	<0.05	5	0.6	<0.2
1164168	Soil	29	0.28	64	0.045	1	1.49	0.006	0.08	0.4	0.07	1.6	0.2	<0.05	7	0.7	<0.2
1164169	Soil	68	0.79	176	0.075	1	2.21	0.013	0.25	23.7	0.03	3.9	0.4	0.06	8	0.8	<0.2
1164170	Soil	32	0.42	91	0.055	1	1.28	0.008	0.11	7.3	0.04	2.1	0.2	<0.05	4	<0.5	<0.2
1164171	Soil	57	0.66	202	0.056	1	2.12	0.011	0.26	1.0	0.04	2.7	0.4	0.07	6	0.7	<0.2
1164172	Soil	46	0.88	254	0.061	<1	2.61	0.010	0.39	1.1	0.03	3.3	0.5	<0.05	6	0.7	<0.2
1164173	Soil	20	0.35	84	0.013	<1	1.13	0.006	0.06	0.2	0.01	1.3	<0.1	<0.05	4	<0.5	<0.2
1164174	Soil	22	0.36	95	0.017	<1	0.93	0.004	0.05	0.1	0.02	1.6	<0.1	<0.05	3	<0.5	<0.2
1164175	Soil	55	0.66	120	0.010	<1	1.47	0.006	0.08	0.1	0.03	2.7	<0.1	<0.05	5	<0.5	<0.2
1164176	Soil	21	0.32	89	0.009	<1	0.97	0.005	0.07	0.2	0.03	1.8	<0.1	<0.05	3	<0.5	<0.2
1164177	Soil	29	0.55	203	0.014	1	1.32	0.007	0.06	0.1	0.06	2.5	<0.1	0.05	4	<0.5	<0.2
1164178	Soil	86	0.96	177	0.006	<1	1.73	0.005	0.05	0.1	0.03	4.5	<0.1	<0.05	5	<0.5	<0.2
1164179	Soil	34	0.54	185	0.015	<1	1.38	0.006	0.05	0.2	0.04	2.5	<0.1	<0.05	4	<0.5	<0.2
1164180	Soil	34	0.51	113	0.011	<1	1.36	0.005	0.04	0.2	0.03	1.9	<0.1	<0.05	4	<0.5	<0.2
1164181	Soil	21	0.36	136	0.028	<1	1.06	0.006	0.03	0.3	0.03	1.8	<0.1	<0.05	3	<0.5	<0.2
1164182	Soil	23	0.34	132	0.020	<1	1.20	0.005	0.04	0.3	0.05	1.8	<0.1	<0.05	4	<0.5	<0.2
1164183	Soil	20	0.29	76	0.022	<1	1.00	0.004	0.03	0.2	0.01	1.1	<0.1	<0.05	4	<0.5	<0.2
1164184	Soil	19	0.34	93	0.024	<1	0.99	0.005	0.04	0.2	<0.01	1.3	<0.1	<0.05	3	<0.5	<0.2
1164185	Soil	19	0.31	86	0.020	<1	0.93	0.004	0.03	0.3	0.04	1.2	<0.1	<0.05	3	0.6	<0.2
1164186	Soil	19	0.30	114	0.011	<1	1.05	0.004	0.04	0.1	0.04	1.0	<0.1	<0.05	4	<0.5	<0.2
1163851	Soil	25	0.39	95	0.037	1	1.26	0.006	0.05	2.1	0.03	1.8	0.1	<0.05	4	<0.5	<0.2
1163852	Soil	25	0.40	70	0.036	1	1.40	0.006	0.06	1.7	0.02	1.6	0.1	<0.05	4	0.6	<0.2
1163853	Soil	28	0.48	93	0.052	<1	1.73	0.011	0.26	14.7	0.03	2.4	0.4	0.08	4	1.0	<0.2

This report supersedes all previous preliminary and final reports with this file number dated prior to the date on this certificate. Signature indicates final approval; preliminary reports are unsigned and should be used for reference only.

Acme Analytical Laboratories (Vancouver) Ltd.
1020 Cordova St. East Vancouver BC V6A 4A3 Canada
Phone (604) 253-3158 Fax (604) 253-1716
www.acmelab.com

Client: **Golden Predator Canada Corp.**
11th Floor, 888 Dunsmuir Street
Vancouver BC V6C 3K4 Canada

Project: Clear Creek
Report Date: August 15, 2011

CERTIFICATE OF ANALYSIS WHI11000877.1

	Method	1DX15	1DX15	1DX15	1DX15	1DX15	1DX15	1DX15	1DX15	1DX15	1DX15	1DX15	1DX15	1DX15	1DX15	1DX15	1DX15	1DX15	1DX15	1DX15	1DX15
	Analyte	Mo	Cu	Pb	Zn	Ag	Ni	Co	Mn	Fe	As	Au	Th	Sr	Cd	Sb	Bi	V	Ca	P	La
	Unit	ppm	ppm	ppm	ppm	ppm	ppm	ppm	ppm	%	ppm	ppb	ppm	ppm	ppm	ppm	ppm	ppm	%	%	ppm
	MDL	0.1	0.1	0.1	1	0.1	0.1	0.1	1	0.01	0.5	0.5	0.1	1	0.1	0.1	0.1	2	0.01	0.001	1
1163854	Soil	1.9	61.1	10.3	118	0.3	58.4	55.9	1120	3.48	488.8	105.6	8.4	22	0.3	2.0	2.0	33	0.13	0.062	20
1163855	Soil	2.9	19.0	10.7	52	<0.1	23.6	8.6	203	2.73	375.1	9.7	1.4	17	<0.1	0.6	0.7	57	0.18	0.043	12
1163856	Soil	1.3	45.7	9.9	69	0.3	33.3	15.2	397	3.11	397.5	105.4	6.3	24	0.2	2.2	1.5	40	0.23	0.071	17
1163857	Soil	1.8	52.8	10.9	72	0.4	31.0	15.2	290	3.58	458.7	97.5	8.9	26	0.2	2.5	1.8	33	0.20	0.069	15
1163858	Soil	1.5	38.3	13.6	64	0.3	32.5	19.0	446	3.62	305.3	134.4	6.4	13	0.2	3.0	2.2	46	0.08	0.056	18
1163859	Soil	0.9	26.0	7.8	49	<0.1	20.7	9.6	283	2.61	252.8	21.8	3.0	12	0.2	0.9	1.3	44	0.15	0.070	14
1163860	Soil	1.9	66.7	12.5	131	0.4	59.2	41.7	872	3.78	555.3	117.7	7.6	24	0.3	2.2	2.3	42	0.16	0.075	22
1163861	Soil	1.2	19.0	10.0	58	<0.1	17.2	6.4	212	2.61	141.9	15.9	0.8	11	0.2	0.9	0.7	48	0.10	0.058	14
1163862	Soil	0.9	32.3	8.4	60	0.3	25.3	11.1	363	2.35	157.3	25.5	4.8	15	0.3	1.3	0.9	36	0.18	0.081	14
1163863	Soil	0.6	29.3	6.7	56	<0.1	25.3	10.2	323	2.30	167.0	32.1	5.3	17	0.3	0.9	1.6	35	0.20	0.077	14
1163864	Soil	2.0	22.2	10.7	73	0.1	23.5	12.8	492	3.32	409.0	63.2	4.1	13	0.2	0.7	1.4	61	0.10	0.053	15
1163865	Soil	1.7	41.4	9.2	80	0.2	56.0	16.5	424	2.86	322.6	37.4	3.8	28	0.2	0.8	1.3	50	0.34	0.084	19
1163866	Soil	1.1	18.3	10.1	56	<0.1	21.3	8.7	324	2.92	47.7	6.9	3.7	10	0.3	0.6	0.3	49	0.09	0.037	13
1163867	Soil	1.4	34.6	9.5	70	0.1	37.8	17.2	457	3.22	141.8	29.1	2.0	15	0.4	0.7	0.5	59	0.15	0.071	14
1163868	Soil	0.9	19.4	9.5	58	<0.1	21.5	10.8	436	2.79	62.6	8.2	2.8	9	0.3	0.7	0.4	42	0.08	0.064	14
1163869	Soil	1.0	30.5	9.2	69	0.1	35.8	25.9	548	3.00	210.7	56.1	5.7	19	0.3	0.8	1.0	48	0.17	0.085	19
1163870	Soil	1.2	15.6	9.4	53	<0.1	17.0	8.5	389	2.76	71.1	8.6	1.4	10	0.2	0.6	0.6	50	0.08	0.047	13
1163871	Soil	1.0	43.6	9.2	71	0.1	33.4	15.7	450	3.07	235.9	77.7	5.0	23	0.3	1.1	3.3	47	0.16	0.061	19
1163872	Soil	0.8	40.4	8.3	64	0.1	28.0	12.6	405	2.90	199.0	66.1	5.8	23	0.3	1.3	2.0	42	0.19	0.063	18
1163873	Soil	1.2	19.5	8.8	53	<0.1	18.2	6.5	208	2.64	52.2	15.9	1.2	10	0.2	0.6	0.5	58	0.10	0.048	12
1163874	Soil	1.1	20.4	8.5	42	<0.1	16.6	7.3	230	2.54	48.1	67.5	1.1	11	0.1	0.6	1.1	59	0.10	0.059	12
1163875	Soil	1.0	27.0	9.1	56	<0.1	21.1	7.2	215	2.84	63.8	31.5	1.0	12	0.1	0.7	1.5	56	0.08	0.048	12
1163876	Soil	0.9	32.8	7.9	58	<0.1	26.5	12.8	377	3.32	63.1	85.6	3.1	15	<0.1	0.7	1.3	80	0.11	0.050	13
1163877	Soil	2.2	39.3	9.1	64	0.1	28.7	14.4	473	3.60	130.5	20.5	1.9	15	0.2	0.7	1.3	77	0.12	0.051	12
1163878	Soil	1.4	25.8	8.9	55	0.1	19.6	20.9	1015	2.96	68.9	17.6	1.2	11	0.3	1.2	1.2	59	0.09	0.065	11
1163879	Soil	1.2	12.1	10.2	47	<0.1	12.8	7.5	370	2.99	29.7	9.2	0.9	8	0.1	0.6	0.5	56	0.07	0.049	10
1163880	Soil	1.6	18.3	9.2	60	0.1	18.7	8.8	412	2.81	163.4	8.9	0.6	12	0.1	0.8	0.7	54	0.09	0.052	10
1163881	Soil	1.1	19.2	9.2	61	<0.1	17.3	11.0	673	3.02	54.4	18.0	1.2	10	0.1	0.8	0.7	56	0.07	0.048	11
1163882	Soil	0.6	12.5	7.3	41	<0.1	10.8	4.6	147	2.01	17.4	5.2	0.7	7	<0.1	0.4	0.2	35	0.09	0.045	10
1163481	Soil	1.8	66.3	14.5	67	0.7	33.5	19.8	561	4.97	1750	680.4	10.0	41	0.3	7.2	5.2	54	0.12	0.075	25

This report supersedes all previous preliminary and final reports with this file number dated prior to the date on this certificate. Signature indicates final approval; preliminary reports are unsigned and should be used for reference only.

Acme Analytical Laboratories (Vancouver) Ltd.
1020 Cordova St. East Vancouver BC V6A 4A3 Canada
Phone (604) 253-3158 Fax (604) 253-1716
www.acmelab.com

Client: **Golden Predator Canada Corp.**
11th Floor, 888 Dunsmuir Street
Vancouver BC V6C 3K4 Canada

Project: Clear Creek
Report Date: August 15, 2011

CERTIFICATE OF ANALYSIS WHI11000877.1

Method		1DX15	1DX15	1DX15	1DX15	1DX15	1DX15	1DX15	1DX15	1DX15	1DX15	1DX15	1DX15	1DX15	1DX15	1DX15	1DX15
Analyte		Cr	Mg	Ba	Ti	B	Al	Na	K	W	Hg	Sc	Tl	S	Ga	Se	Te
Unit		ppm	%	ppm	%	ppm	%	%	%	ppm	ppm	ppm	ppm	%	ppm	ppm	ppm
MDL		1	0.01	1	0.001	1	0.01	0.001	0.01	0.1	0.01	0.1	0.1	0.05	1	0.5	0.2
1163854	Soil	28	0.48	96	0.054	<1	1.75	0.011	0.25	15.8	0.02	2.4	0.4	0.07	4	0.7	<0.2
1163855	Soil	35	0.54	166	0.039	2	1.73	0.007	0.06	1.7	0.03	1.9	0.3	<0.05	7	0.5	<0.2
1163856	Soil	31	0.50	146	0.060	<1	1.23	0.011	0.21	9.0	0.01	2.7	0.3	0.05	4	0.6	<0.2
1163857	Soil	30	0.50	133	0.047	<1	1.23	0.011	0.21	7.2	0.01	2.3	0.4	0.06	4	1.2	<0.2
1163858	Soil	31	0.39	74	0.055	<1	1.45	0.008	0.16	25.2	0.02	2.4	0.4	0.05	5	0.8	<0.2
1163859	Soil	25	0.38	71	0.042	<1	1.33	0.006	0.07	6.6	0.02	1.8	0.2	<0.05	4	0.9	<0.2
1163860	Soil	35	0.60	121	0.060	2	2.20	0.013	0.29	11.0	0.03	3.0	0.5	0.09	5	1.0	<0.2
1163861	Soil	32	0.45	76	0.034	<1	1.44	0.006	0.07	2.5	0.04	1.3	0.2	<0.05	6	<0.5	<0.2
1163862	Soil	24	0.40	80	0.046	<1	1.26	0.007	0.10	5.9	0.03	2.0	0.2	<0.05	3	0.6	<0.2
1163863	Soil	27	0.46	110	0.054	<1	1.20	0.008	0.13	4.7	0.01	1.8	0.1	<0.05	4	<0.5	<0.2
1163864	Soil	34	0.63	98	0.098	<1	1.87	0.008	0.14	3.8	0.05	2.1	0.2	<0.05	8	<0.5	<0.2
1163865	Soil	38	0.53	124	0.069	<1	1.61	0.010	0.14	3.6	0.04	2.6	0.2	<0.05	5	0.5	<0.2
1163866	Soil	27	0.38	86	0.051	<1	1.70	0.006	0.06	0.6	0.04	2.1	0.2	<0.05	5	0.6	<0.2
1163867	Soil	46	0.60	138	0.053	2	1.89	0.007	0.11	2.4	0.06	2.1	0.2	0.05	6	<0.5	<0.2
1163868	Soil	31	0.41	79	0.048	<1	1.93	0.006	0.08	1.4	0.08	1.9	0.1	<0.05	4	0.6	<0.2
1163869	Soil	36	0.54	136	0.063	<1	1.86	0.008	0.14	2.1	0.04	2.4	0.2	<0.05	5	0.9	<0.2
1163870	Soil	34	0.36	71	0.052	<1	1.75	0.006	0.07	1.0	0.05	1.6	0.2	<0.05	6	<0.5	<0.2
1163871	Soil	39	0.62	142	0.074	<1	1.74	0.010	0.27	6.0	0.02	2.9	0.3	<0.05	5	0.6	<0.2
1163872	Soil	32	0.55	144	0.069	<1	1.48	0.012	0.26	7.0	<0.01	2.4	0.3	<0.05	5	<0.5	<0.2
1163873	Soil	31	0.46	72	0.057	<1	1.58	0.005	0.08	1.8	0.04	2.0	0.2	<0.05	6	<0.5	<0.2
1163874	Soil	31	0.38	73	0.061	<1	1.53	0.006	0.08	2.7	0.03	1.8	0.2	<0.05	6	<0.5	<0.2
1163875	Soil	35	0.52	91	0.052	1	1.83	0.007	0.09	3.9	0.03	2.0	0.2	<0.05	6	0.8	<0.2
1163876	Soil	45	0.73	156	0.106	<1	2.30	0.009	0.30	8.3	0.03	4.3	0.5	<0.05	7	0.6	<0.2
1163877	Soil	43	0.73	123	0.083	<1	2.29	0.007	0.12	6.5	0.03	3.6	0.4	0.06	8	1.3	<0.2
1163878	Soil	32	0.45	89	0.064	<1	2.11	0.006	0.12	4.8	0.04	2.4	0.3	<0.05	6	0.8	<0.2
1163879	Soil	29	0.36	60	0.046	1	1.54	0.005	0.05	0.6	0.04	1.4	0.2	<0.05	6	<0.5	<0.2
1163880	Soil	30	0.51	88	0.040	<1	1.69	0.006	0.06	2.3	0.02	1.7	0.2	0.05	6	<0.5	<0.2
1163881	Soil	31	0.41	68	0.063	1	1.46	0.005	0.10	2.5	0.03	1.8	0.2	<0.05	7	0.7	<0.2
1163882	Soil	20	0.29	57	0.025	<1	1.11	0.004	0.03	0.2	0.02	1.1	<0.1	<0.05	4	<0.5	<0.2
1163481	Soil	38	0.64	137	0.077	<1	2.07	0.027	0.50	25.6	0.03	4.5	0.7	0.16	7	1.1	0.3

This report supersedes all previous preliminary and final reports with this file number dated prior to the date on this certificate. Signature indicates final approval; preliminary reports are unsigned and should be used for reference only.

Acme Analytical Laboratories (Vancouver) Ltd.
1020 Cordova St. East Vancouver BC V6A 4A3 Canada
Phone (604) 253-3158 Fax (604) 253-1716
www.acmelab.com

Client: **Golden Predator Canada Corp.**
11th Floor, 888 Dunsmuir Street
Vancouver BC V6C 3K4 Canada

Project: Clear Creek
Report Date: August 15, 2011

CERTIFICATE OF ANALYSIS WHI11000877.1

Method		1DX15	1DX15	1DX15	1DX15	1DX15	1DX15	1DX15	1DX15	1DX15	1DX15	1DX15	1DX15	1DX15	1DX15	1DX15	1DX15	1DX15	1DX15	1DX15	1DX15
Analyte		Mo	Cu	Pb	Zn	Ag	Ni	Co	Mn	Fe	As	Au	Th	Sr	Cd	Sb	Bi	V	Ca	P	La
Unit		ppm	ppm	ppm	ppm	ppm	ppm	ppm	ppm	%	ppm	ppb	ppm	ppm	ppm	ppm	ppm	ppm	%	%	ppm
MDL		0.1	0.1	0.1	1	0.1	0.1	0.1	1	0.01	0.5	0.5	0.1	1	0.1	0.1	0.1	2	0.01	0.001	1
1163482	Soil	1.8	23.6	12.7	73	0.2	22.9	10.7	566	2.90	610.6	148.5	7.5	22	0.2	1.2	1.5	53	0.25	0.071	23
1163483	Soil	2.4	16.2	11.3	69	0.2	17.0	8.2	514	2.74	528.2	83.5	1.7	19	0.2	1.0	1.0	49	0.21	0.073	22
1163484	Soil	2.2	14.8	13.7	69	0.4	14.4	7.8	533	2.77	398.3	16.7	1.7	17	0.2	1.2	0.8	50	0.10	0.101	18
1163485	Soil	0.8	14.1	9.1	56	0.1	15.9	7.8	397	2.14	441.1	182.1	8.4	20	0.3	1.1	1.2	34	0.23	0.080	18
1163486	Soil	3.7	19.8	10.8	68	0.3	17.9	7.9	406	2.54	590.6	49.7	3.6	16	0.2	2.0	1.2	40	0.13	0.061	20
1163487	Soil	2.4	15.8	9.5	67	0.2	17.8	6.3	317	2.22	513.8	72.0	3.6	15	0.2	2.1	0.7	33	0.17	0.065	17
1163488	Soil	2.1	19.2	10.4	72	0.1	19.9	10.2	486	2.65	353.1	160.0	7.4	20	0.3	1.4	1.3	50	0.26	0.093	23
1163489	Soil	0.9	36.7	12.7	54	0.3	15.7	7.8	200	2.61	98.1	10.0	3.5	9	0.2	1.3	0.5	29	0.08	0.059	19
1163490	Soil	1.4	15.6	8.3	53	0.1	15.7	6.1	303	2.01	198.0	15.3	3.6	16	0.3	1.1	0.5	33	0.21	0.090	20
1163491	Soil	3.1	18.0	13.7	73	0.2	18.4	9.6	585	2.80	423.0	118.6	3.3	19	0.4	2.0	1.4	44	0.22	0.074	26
1163492	Soil	2.7	13.8	8.5	62	<0.1	17.5	8.7	465	2.46	302.2	53.8	5.7	16	0.2	1.0	0.6	39	0.20	0.072	20
1163493	Soil	6.0	15.3	14.2	73	0.2	16.6	9.9	705	2.88	590.0	45.2	1.7	18	0.2	2.0	1.5	45	0.19	0.077	23
1163494	Soil	2.3	26.9	12.4	78	0.1	28.0	14.9	664	3.08	734.7	61.8	4.9	18	0.3	1.9	0.9	48	0.18	0.084	21
1163495	Soil	0.9	35.1	9.4	69	0.1	25.2	11.6	471	2.60	367.6	48.0	3.5	16	0.3	3.1	2.0	38	0.14	0.062	15
1163496	Soil	0.8	44.2	8.0	68	0.2	27.7	11.1	405	2.40	288.6	56.1	5.5	15	0.3	1.3	1.7	35	0.13	0.063	13
1163497	Soil	1.3	46.0	11.5	79	0.1	31.4	13.4	501	3.08	226.0	38.1	3.6	18	0.3	1.3	2.1	50	0.13	0.067	16
1163498	Soil	1.1	22.4	10.4	68	<0.1	19.2	9.6	467	2.80	162.1	60.0	1.5	11	0.3	1.6	1.2	48	0.09	0.054	14
1163499	Soil	1.2	59.2	13.4	99	0.2	50.8	25.8	805	3.96	252.1	52.9	7.3	19	0.3	5.6	2.1	43	0.13	0.078	21
1163500	Soil	1.3	23.7	19.5	81	<0.1	28.2	18.2	691	3.19	97.6	2.6	6.2	17	0.3	1.0	0.5	44	0.07	0.053	23
1163501	Soil	1.5	26.8	12.2	54	0.7	16.4	7.4	265	3.13	409.9	30.2	3.0	11	0.1	1.5	1.1	39	0.05	0.054	17
1163502	Soil	I.S.	I.S.	I.S.	I.S.	I.S.	I.S.	I.S.	I.S.	I.S.	I.S.	I.S.	I.S.	I.S.	I.S.	I.S.	I.S.	I.S.	I.S.	I.S.	I.S.
1163503	Soil	1.7	33.2	12.6	66	0.6	19.5	9.4	250	3.20	481.6	34.1	2.1	14	0.3	1.6	0.9	45	0.09	0.082	18
1163504	Soil	0.8	12.3	10.0	46	<0.1	16.4	7.9	289	2.10	32.6	2.2	2.8	8	0.1	0.6	0.2	31	0.07	0.028	9
1163505	Soil	I.S.	I.S.	I.S.	I.S.	I.S.	I.S.	I.S.	I.S.	I.S.	I.S.	I.S.	I.S.	I.S.	I.S.	I.S.	I.S.	I.S.	I.S.	I.S.	I.S.
1163506	Soil	1.0	48.6	13.0	67	0.2	25.4	12.4	325	3.25	420.7	76.5	8.8	21	0.3	1.2	1.5	37	0.15	0.082	21
1163507	Soil	1.2	32.9	10.6	62	0.3	20.4	8.7	261	3.02	354.5	32.8	4.3	14	0.2	1.5	0.9	41	0.14	0.063	21
1163508	Soil	I.S.	I.S.	I.S.	I.S.	I.S.	I.S.	I.S.	I.S.	I.S.	I.S.	I.S.	I.S.	I.S.	I.S.	I.S.	I.S.	I.S.	I.S.	I.S.	I.S.
1163509	Soil	1.0	47.0	14.1	62	0.9	21.9	10.1	303	3.73	811.8	42.4	7.4	24	0.3	2.3	1.2	32	0.13	0.086	21
1163510	Soil	1.2	50.8	14.0	72	0.4	32.7	17.5	467	3.39	530.9	61.6	8.2	21	0.2	1.9	1.3	42	0.15	0.093	23
1163681	Soil	0.5	25.5	8.4	51	<0.1	23.4	12.6	305	2.33	25.3	5.1	3.5	12	0.2	0.5	0.4	35	0.08	0.032	13

This report supersedes all previous preliminary and final reports with this file number dated prior to the date on this certificate. Signature indicates final approval; preliminary reports are unsigned and should be used for reference only.

Acme Analytical Laboratories (Vancouver) Ltd.
1020 Cordova St. East Vancouver BC V6A 4A3 Canada
Phone (604) 253-3158 Fax (604) 253-1716
www.acmelab.com

Client: **Golden Predator Canada Corp.**
11th Floor, 888 Dunsmuir Street
Vancouver BC V6C 3K4 Canada

Project: Clear Creek
Report Date: August 15, 2011

CERTIFICATE OF ANALYSIS WHI11000877.1

	Method	1DX15	1DX15	1DX15	1DX15	1DX15	1DX15	1DX15	1DX15	1DX15	1DX15	1DX15	1DX15	1DX15	1DX15	1DX15	1DX15
	Analyte	Cr	Mg	Ba	Ti	B	Al	Na	K	W	Hg	Sc	Tl	S	Ga	Se	Te
	Unit	ppm	%	ppm	%	ppm	%	%	%	ppm	ppm	ppm	ppm	%	ppm	ppm	ppm
	MDL	1	0.01	1	0.001	1	0.01	0.001	0.01	0.1	0.01	0.1	0.1	0.05	1	0.5	0.2
1163482	Soil	31	0.63	179	0.069	1	1.73	0.009	0.12	11.3	0.03	3.7	0.3	<0.05	5	0.7	<0.2
1163483	Soil	27	0.53	127	0.042	1	1.73	0.008	0.10	26.6	0.03	1.8	0.3	<0.05	6	<0.5	<0.2
1163484	Soil	26	0.47	93	0.038	<1	1.80	0.006	0.11	12.7	0.05	1.6	0.3	<0.05	6	<0.5	<0.2
1163485	Soil	20	0.43	107	0.064	<1	1.17	0.007	0.13	13.8	0.01	2.2	0.3	<0.05	4	0.8	<0.2
1163486	Soil	25	0.51	107	0.038	1	1.49	0.002	0.12	12.0	0.02	2.6	0.3	<0.05	5	<0.5	<0.2
1163487	Soil	22	0.44	99	0.038	1	1.24	0.002	0.10	8.5	<0.01	2.4	0.2	<0.05	4	0.6	<0.2
1163488	Soil	42	0.64	172	0.078	2	1.63	0.004	0.15	6.7	0.01	3.1	0.3	<0.05	5	0.6	<0.2
1163489	Soil	21	0.39	59	0.021	1	1.26	<0.001	0.06	0.4	0.04	1.7	0.2	<0.05	4	0.6	<0.2
1163490	Soil	19	0.36	103	0.031	1	0.97	0.002	0.07	7.6	0.02	1.8	0.2	<0.05	3	<0.5	<0.2
1163491	Soil	29	0.46	193	0.035	2	1.55	0.003	0.07	7.2	0.02	2.7	0.2	<0.05	5	0.5	<0.2
1163492	Soil	22	0.49	178	0.058	<1	1.37	0.003	0.11	11.5	0.02	2.7	0.3	<0.05	5	<0.5	<0.2
1163493	Soil	27	0.46	197	0.027	2	1.60	0.003	0.07	10.0	0.02	2.2	0.2	<0.05	6	<0.5	<0.2
1163494	Soil	35	0.52	224	0.049	2	1.74	0.004	0.12	13.0	0.04	3.0	0.2	<0.05	6	<0.5	<0.2
1163495	Soil	26	0.48	154	0.052	1	1.57	0.005	0.11	3.7	0.03	2.1	0.2	<0.05	5	0.8	<0.2
1163496	Soil	23	0.44	127	0.061	1	1.37	0.005	0.16	9.6	0.01	2.1	0.2	<0.05	4	0.6	<0.2
1163497	Soil	38	0.68	158	0.075	2	2.28	0.008	0.19	7.9	0.04	3.2	0.3	0.07	7	<0.5	<0.2
1163498	Soil	28	0.44	111	0.045	2	1.95	0.001	0.09	2.0	0.04	1.7	0.2	<0.05	6	0.5	<0.2
1163499	Soil	37	0.64	183	0.069	2	1.88	0.005	0.23	5.7	0.03	3.9	0.4	0.06	6	<0.5	<0.2
1163500	Soil	41	0.61	101	0.029	<1	1.61	0.001	0.10	0.2	0.03	2.6	0.2	<0.05	5	<0.5	<0.2
1163501	Soil	25	0.35	79	0.024	1	1.43	0.003	0.05	0.5	0.06	1.3	0.2	<0.05	5	0.5	<0.2
1163502	Soil	I.S.	I.S.	I.S.	I.S.	I.S.	I.S.	I.S.	I.S.	I.S.	I.S.	I.S.	I.S.	I.S.	I.S.	I.S.	I.S.
1163503	Soil	28	0.36	90	0.040	2	1.67	0.003	0.06	0.8	0.06	1.7	0.1	0.05	6	<0.5	<0.2
1163504	Soil	19	0.34	75	0.027	1	1.29	0.002	0.03	0.2	0.04	1.6	<0.1	<0.05	3	<0.5	<0.2
1163505	Soil	I.S.	I.S.	I.S.	I.S.	I.S.	I.S.	I.S.	I.S.	I.S.	I.S.	I.S.	I.S.	I.S.	I.S.	I.S.	I.S.
1163506	Soil	29	0.51	92	0.042	<1	1.27	0.005	0.10	0.7	0.02	2.0	0.2	<0.05	4	0.6	<0.2
1163507	Soil	25	0.40	79	0.032	1	1.28	0.004	0.05	0.8	0.04	1.6	0.1	<0.05	4	0.8	<0.2
1163508	Soil	I.S.	I.S.	I.S.	I.S.	I.S.	I.S.	I.S.	I.S.	I.S.	I.S.	I.S.	I.S.	I.S.	I.S.	I.S.	I.S.
1163509	Soil	26	0.40	89	0.024	<1	1.27	0.003	0.07	0.8	0.03	1.7	0.1	<0.05	4	<0.5	<0.2
1163510	Soil	35	0.57	134	0.049	1	1.42	0.006	0.17	0.7	0.03	2.5	0.3	<0.05	5	<0.5	<0.2
1163681	Soil	24	0.47	123	0.059	1	1.49	0.002	0.12	0.4	0.02	1.9	0.2	<0.05	4	<0.5	<0.2

This report supersedes all previous preliminary and final reports with this file number dated prior to the date on this certificate. Signature indicates final approval; preliminary reports are unsigned and should be used for reference only.

Acme Analytical Laboratories (Vancouver) Ltd.
1020 Cordova St. East Vancouver BC V6A 4A3 Canada
Phone (604) 253-3158 Fax (604) 253-1716
www.acmelab.com

Client: **Golden Predator Canada Corp.**
11th Floor, 888 Dunsmuir Street
Vancouver BC V6C 3K4 Canada

Project: Clear Creek
Report Date: August 15, 2011

CERTIFICATE OF ANALYSIS WHI11000877.1

	Method	1DX15	1DX15	1DX15	1DX15	1DX15	1DX15	1DX15	1DX15	1DX15	1DX15	1DX15	1DX15	1DX15	1DX15	1DX15	1DX15	1DX15	1DX15	1DX15	1DX15
	Analyte	Mo	Cu	Pb	Zn	Ag	Ni	Co	Mn	Fe	As	Au	Th	Sr	Cd	Sb	Bi	V	Ca	P	La
	Unit	ppm	ppm	ppm	ppm	ppm	ppm	ppm	ppm	%	ppm	ppb	ppm	ppm	ppm	ppm	ppm	ppm	%	%	ppm
	MDL	0.1	0.1	0.1	1	0.1	0.1	0.1	1	0.01	0.5	0.5	0.1	1	0.1	0.1	0.1	2	0.01	0.001	1
1163682	Soil	0.8	106.1	6.8	73	0.2	40.9	17.2	389	3.29	70.2	74.9	4.4	42	0.1	0.6	5.3	39	0.09	0.087	24
1163683	Soil	I.S.	I.S.	I.S.	I.S.	I.S.	I.S.	I.S.	I.S.	I.S.	I.S.	I.S.	I.S.	I.S.	I.S.	I.S.	I.S.	I.S.	I.S.	I.S.	I.S.
1163684	Soil	0.4	49.6	10.0	61	0.2	37.1	42.3	1378	3.08	361.2	102.1	7.5	34	0.2	1.6	4.1	40	0.24	0.069	20
1163685	Soil	0.7	20.5	9.0	61	<0.1	21.4	9.4	356	2.70	198.8	20.2	4.2	8	0.2	0.6	4.0	44	0.07	0.035	13
1163686	Soil	0.4	72.4	10.6	62	0.2	37.4	26.6	587	2.84	421.4	140.8	7.5	34	0.1	2.3	6.4	28	0.20	0.052	22
1163687	Soil	0.6	125.4	11.4	112	0.3	83.3	52.2	640	4.29	804.5	192.0	11.6	50	0.2	2.6	8.4	32	0.20	0.047	31
1163688	Soil	1.1	61.3	9.8	63	0.1	25.0	15.8	460	3.07	645.5	62.5	4.5	19	0.2	1.1	2.4	44	0.11	0.101	18
1163689	Soil	0.9	78.2	12.1	86	0.2	58.8	30.3	601	2.94	702.6	262.3	6.2	44	0.3	1.6	8.5	39	0.19	0.074	16
1163690	Soil	0.6	91.3	11.5	97	0.3	70.2	40.1	550	3.72	600.0	341.9	12.4	46	0.3	1.8	6.1	30	0.18	0.048	31
1163691	Soil	0.7	48.8	12.2	71	0.5	41.5	29.0	518	3.50	1146	2418	8.5	116	0.2	1.6	58.0	77	0.80	0.078	22
1163692	Soil	6.6	417.4	49.9	97	3.7	30.0	67.2	852	9.07	8900	4384	7.5	215	0.6	10.3	234.7	124	0.90	0.144	19
1163693	Soil	0.5	54.6	13.4	62	0.3	16.7	18.8	491	3.51	910.6	692.8	12.3	115	0.2	2.0	30.8	73	0.71	0.123	25
1163694	Soil	1.7	67.5	13.5	82	0.1	39.6	20.5	483	3.85	385.8	42.4	3.3	16	0.2	1.2	2.2	54	0.08	0.069	15
1163695	Soil	1.4	50.6	10.8	82	0.1	41.9	17.6	565	3.02	215.8	109.0	5.5	17	0.4	1.1	2.8	46	0.15	0.068	16
1163696	Soil	2.2	79.8	15.1	74	0.2	35.7	38.4	1391	2.78	334.0	81.1	4.4	19	0.3	0.9	3.1	38	0.11	0.098	15
1163697	Soil	0.9	104.5	18.2	63	0.7	27.6	27.6	563	4.51	3082	1563	9.2	130	0.2	4.4	93.8	97	0.87	0.112	21
1163698	Soil	1.3	72.5	13.2	95	<0.1	47.2	40.2	1035	3.82	744.0	242.5	5.3	41	0.3	1.7	16.2	54	0.20	0.063	18
1163699	Soil	1.3	64.3	11.2	78	0.1	34.0	16.3	497	3.05	546.6	78.1	6.7	64	0.4	1.0	5.4	52	0.39	0.111	20
1163700	Soil	1.1	49.8	11.2	65	<0.1	35.1	17.1	451	3.09	65.8	27.6	5.8	14	0.2	0.9	2.0	43	0.09	0.042	16
1163301	Soil	1.3	46.2	112.3	106	1.6	10.5	4.0	136	3.36	99.4	9.0	19.3	7	0.5	6.9	1.2	18	0.04	0.072	41
1163302	Soil	1.3	45.2	111.1	102	1.6	9.8	3.8	134	3.33	98.3	10.7	18.8	6	0.4	7.1	1.2	18	0.03	0.061	35
1163303	Soil	1.2	58.4	92.9	264	1.2	27.3	13.6	292	5.40	62.8	9.3	15.8	7	1.0	7.6	0.7	24	0.04	0.074	30
1163304	Soil	1.6	54.2	118.9	196	1.3	27.4	12.5	358	5.08	75.1	7.8	16.8	9	1.0	6.5	0.7	28	0.05	0.079	40
1163305	Soil	1.3	51.1	112.2	111	1.2	17.8	8.5	347	4.46	183.6	16.0	9.8	12	0.8	2.7	0.7	33	0.10	0.089	20
1163306	Soil	1.7	76.1	347.4	183	2.6	20.6	9.1	352	6.22	172.4	8.0	9.8	11	0.7	5.0	0.9	33	0.05	0.111	24
1163307	Soil	1.7	50.6	38.2	86	0.6	23.4	9.6	248	4.69	43.2	10.0	3.9	13	0.3	3.6	0.8	41	0.05	0.091	19
1163308	Soil	0.9	67.2	28.7	137	0.6	26.2	19.9	392	6.14	60.3	14.3	8.5	15	0.7	2.8	0.6	29	0.06	0.070	17
1163309	Soil	1.8	61.1	243.7	288	2.3	37.8	21.5	839	5.29	134.5	10.7	19.6	9	1.6	6.6	0.9	25	0.04	0.086	52
1163310	Soil	1.5	70.3	251.8	391	1.8	61.5	42.6	1055	4.84	100.2	8.2	19.2	6	2.8	6.5	1.0	13	0.01	0.058	37
1163311	Soil	0.9	26.8	89.4	115	2.0	20.7	10.0	575	2.81	263.6	51.0	6.6	11	0.6	9.9	1.0	24	0.07	0.059	26

This report supersedes all previous preliminary and final reports with this file number dated prior to the date on this certificate. Signature indicates final approval; preliminary reports are unsigned and should be used for reference only.

Acme Analytical Laboratories (Vancouver) Ltd.
1020 Cordova St. East Vancouver BC V6A 4A3 Canada
Phone (604) 253-3158 Fax (604) 253-1716
www.acmelab.com

Client: **Golden Predator Canada Corp.**
11th Floor, 888 Dunsmuir Street
Vancouver BC V6C 3K4 Canada

Project: Clear Creek
Report Date: August 15, 2011

CERTIFICATE OF ANALYSIS WHI11000877.1

Method		1DX15	1DX15	1DX15	1DX15	1DX15	1DX15	1DX15	1DX15	1DX15	1DX15	1DX15	1DX15	1DX15	1DX15	1DX15	1DX15
Analyte		Cr	Mg	Ba	Ti	B	Al	Na	K	W	Hg	Sc	Tl	S	Ga	Se	Te
Unit		ppm	%	ppm	%	ppm	%	%	%	ppm	ppm	ppm	ppm	%	ppm	ppm	ppm
MDL		1	0.01	1	0.001	1	0.01	0.001	0.01	0.1	0.01	0.1	0.1	0.05	1	0.5	0.2
1163682	Soil	36	0.63	189	0.092	1	2.30	0.017	0.49	6.6	0.12	3.2	0.5	0.17	6	1.8	0.4
1163683	Soil	I.S.	I.S.	I.S.	I.S.	I.S.	I.S.	I.S.	I.S.	I.S.	I.S.	I.S.	I.S.	I.S.	I.S.	I.S.	I.S.
1163684	Soil	38	0.69	115	0.049	<1	1.38	0.003	0.26	2.6	<0.01	3.2	0.3	<0.05	5	0.5	0.2
1163685	Soil	29	0.48	106	0.073	2	1.82	0.001	0.15	4.6	0.04	2.1	0.3	<0.05	5	<0.5	<0.2
1163686	Soil	31	0.60	79	0.050	<1	1.51	0.006	0.32	2.4	0.02	2.5	0.4	<0.05	4	0.7	<0.2
1163687	Soil	35	0.85	85	0.085	<1	1.82	0.011	0.62	4.3	0.01	2.7	0.5	0.08	5	1.1	0.4
1163688	Soil	47	0.63	121	0.072	<1	1.93	0.006	0.27	1.9	0.04	2.8	0.4	0.06	6	0.9	<0.2
1163689	Soil	46	0.65	209	0.073	<1	1.61	0.004	0.22	12.5	0.03	2.8	0.3	<0.05	4	0.5	0.4
1163690	Soil	34	0.83	86	0.085	<1	1.74	0.008	0.62	3.3	<0.01	2.5	0.5	<0.05	5	0.9	<0.2
1163691	Soil	136	1.90	366	0.101	<1	3.50	0.017	0.74	20.2	0.01	7.4	0.8	<0.05	10	0.6	1.3
1163692	Soil	165	2.33	594	0.167	4	3.99	0.040	0.86	95.1	0.02	11.2	1.2	0.10	13	5.5	2.9
1163693	Soil	73	1.33	364	0.176	1	2.83	0.042	0.71	10.1	0.01	6.4	0.7	<0.05	8	0.6	0.3
1163694	Soil	49	0.75	98	0.061	<1	2.53	0.005	0.15	1.8	0.04	3.2	0.4	0.06	7	0.9	<0.2
1163695	Soil	46	0.65	215	0.084	<1	1.93	0.004	0.21	4.2	0.03	3.5	0.3	<0.05	5	0.5	<0.2
1163696	Soil	40	0.50	99	0.062	2	1.85	0.015	0.22	7.6	0.08	2.4	0.5	0.08	5	1.1	<0.2
1163697	Soil	129	1.77	459	0.127	<1	3.29	0.027	0.69	34.5	0.01	7.5	0.7	<0.05	9	0.8	1.1
1163698	Soil	61	0.93	167	0.076	<1	2.41	0.008	0.24	5.3	0.03	3.8	0.4	<0.05	7	0.7	0.4
1163699	Soil	55	0.82	300	0.096	1	2.43	0.024	0.15	7.4	0.04	3.8	0.3	<0.05	6	0.7	<0.2
1163700	Soil	42	0.65	146	0.087	<1	2.06	0.004	0.24	0.7	0.05	2.6	0.4	<0.05	5	0.7	<0.2
1163301	Soil	15	0.24	37	0.012	<1	0.73	0.005	0.05	0.3	0.02	1.2	0.3	<0.05	3	<0.5	<0.2
1163302	Soil	16	0.23	34	0.010	<1	0.70	0.005	0.05	0.2	0.02	1.1	0.3	<0.05	3	<0.5	<0.2
1163303	Soil	19	0.28	29	0.012	<1	0.92	0.004	0.04	0.3	0.02	1.3	0.2	<0.05	3	<0.5	<0.2
1163304	Soil	25	0.38	48	0.017	<1	1.15	0.004	0.06	0.3	0.04	1.8	0.3	<0.05	4	0.7	<0.2
1163305	Soil	24	0.37	78	0.023	<1	1.09	0.013	0.05	0.4	0.05	1.8	0.2	0.07	4	<0.5	<0.2
1163306	Soil	28	0.49	57	0.015	<1	1.43	0.010	0.06	0.3	0.05	1.6	0.3	0.08	5	0.6	<0.2
1163307	Soil	29	0.29	52	0.025	<1	1.22	0.008	0.06	0.5	0.06	1.5	0.2	0.07	5	0.5	<0.2
1163308	Soil	25	0.44	53	0.013	<1	1.41	0.005	0.05	0.3	0.02	1.5	0.3	<0.05	4	<0.5	<0.2
1163309	Soil	23	0.46	56	0.014	1	1.29	0.005	0.07	0.3	0.05	1.9	0.4	0.05	4	0.6	<0.2
1163310	Soil	11	0.09	37	0.003	<1	0.67	0.002	0.04	0.2	0.04	1.5	0.3	<0.05	2	<0.5	<0.2
1163311	Soil	14	0.21	60	0.013	2	0.77	0.003	0.05	0.6	0.05	1.3	0.2	<0.05	2	<0.5	<0.2

This report supersedes all previous preliminary and final reports with this file number dated prior to the date on this certificate. Signature indicates final approval; preliminary reports are unsigned and should be used for reference only.

Acme Analytical Laboratories (Vancouver) Ltd.
1020 Cordova St. East Vancouver BC V6A 4A3 Canada
Phone (604) 253-3158 Fax (604) 253-1716
www.acmelab.com

Client: **Golden Predator Canada Corp.**
11th Floor, 888 Dunsmuir Street
Vancouver BC V6C 3K4 Canada

Project: Clear Creek
Report Date: August 15, 2011

CERTIFICATE OF ANALYSIS WHI11000877.1

	Method	1DX15	1DX15	1DX15	1DX15	1DX15	1DX15	1DX15	1DX15	1DX15	1DX15	1DX15	1DX15	1DX15	1DX15	1DX15	1DX15	1DX15	1DX15	1DX15	1DX15
	Analyte	Mo	Cu	Pb	Zn	Ag	Ni	Co	Mn	Fe	As	Au	Th	Sr	Cd	Sb	Bi	V	Ca	P	La
	Unit	ppm	ppm	ppm	ppm	ppm	ppm	ppm	ppm	%	ppm	ppb	ppm	ppm	ppm	ppm	ppm	ppm	%	%	ppm
	MDL	0.1	0.1	0.1	1	0.1	0.1	0.1	1	0.01	0.5	0.5	0.1	1	0.1	0.1	0.1	2	0.01	0.001	1
1163312	Soil	1.2	42.0	21.2	73	0.6	19.4	8.6	275	3.87	126.8	6.6	5.0	17	0.2	1.3	0.7	34	0.05	0.070	22
1163313	Soil	1.2	37.9	21.3	66	0.3	20.0	9.7	279	3.50	94.2	8.6	7.4	16	0.3	1.2	0.6	30	0.07	0.066	24
1163314	Soil	0.8	20.4	16.5	56	<0.1	22.7	13.8	405	2.58	596.9	39.1	3.4	10	0.2	1.2	1.3	35	0.08	0.046	12
1163315	Soil	0.9	17.9	9.7	39	0.7	9.8	3.8	168	2.17	407.9	4.1	1.9	14	<0.1	2.3	0.8	26	0.04	0.052	14
1163316	Soil	1.0	22.1	10.6	59	0.1	16.3	7.4	284	2.85	213.1	27.0	3.6	12	0.3	1.1	1.3	40	0.07	0.038	14
1163317	Soil	1.2	27.8	14.5	70	0.8	22.0	11.7	322	3.08	166.3	11.5	2.2	13	0.3	1.6	0.8	42	0.11	0.084	16
1163318	Soil	1.4	35.4	12.2	45	1.0	18.2	8.0	111	3.00	605.7	50.2	3.3	8	<0.1	6.1	4.0	22	0.04	0.054	32
1163319	Soil	1.1	45.7	68.0	52	0.5	16.3	8.2	215	3.09	333.8	58.7	7.3	19	0.1	1.9	3.2	29	0.06	0.044	16
1163320	Soil	1.1	43.7	11.2	51	0.3	16.9	7.5	215	3.17	338.1	43.7	7.0	17	0.2	1.7	3.9	32	0.06	0.046	18
1163321	Soil	0.9	27.6	34.4	73	0.9	21.5	12.9	323	2.88	194.4	35.3	6.6	16	0.5	1.8	0.6	31	0.10	0.057	19
1163322	Soil	1.3	17.8	18.1	48	0.4	13.4	6.5	235	2.84	173.4	15.5	2.5	11	0.2	0.9	0.6	43	0.06	0.055	16
1163323	Soil	1.0	32.4	20.0	65	0.8	22.6	11.3	311	3.26	380.1	22.3	4.7	15	0.3	1.3	1.0	32	0.06	0.058	20
1163324	Soil	1.4	19.1	15.8	59	0.2	17.2	9.4	430	2.94	131.9	4.9	2.1	11	0.2	1.0	0.5	46	0.07	0.059	15
1163325	Soil	1.4	20.8	20.1	70	0.4	18.3	12.2	620	3.04	147.9	9.3	1.6	10	0.3	1.1	0.6	40	0.06	0.072	16
1163326	Soil	0.8	22.5	14.4	76	0.1	22.4	11.3	291	2.58	22.1	19.1	6.4	16	0.5	1.3	0.2	34	0.20	0.094	15
1163327	Soil	1.3	34.4	121.1	111	1.7	19.1	9.3	376	3.31	195.1	27.9	5.4	11	0.7	5.2	0.8	27	0.05	0.065	29
1163328	Soil	1.0	38.0	17.3	78	0.4	28.8	20.2	539	3.60	234.7	54.0	5.8	14	0.4	1.4	0.7	29	0.06	0.057	28
1163329	Soil	1.1	18.5	13.2	67	0.3	19.5	13.8	490	2.88	99.4	13.4	1.9	11	0.2	1.0	0.4	46	0.08	0.072	18
1163330	Soil	1.1	39.3	13.8	67	1.1	22.1	13.8	407	3.50	457.6	137.2	7.0	11	0.2	4.4	2.9	28	0.05	0.055	27
1163331	Soil	1.0	27.4	13.9	65	0.1	22.6	14.7	563	3.00	96.1	13.2	6.3	14	0.3	1.0	0.7	35	0.08	0.060	24
1163332	Soil	1.0	36.2	9.8	53	0.2	21.6	9.6	263	2.89	252.2	61.8	5.8	12	0.2	1.6	3.1	27	0.05	0.049	29
1163333	Soil	1.0	39.4	11.4	62	0.2	24.8	11.9	344	3.08	287.9	125.6	8.0	15	0.1	1.6	2.8	31	0.07	0.050	26
1163334	Soil	1.2	36.9	9.1	53	0.2	20.1	10.9	292	2.93	221.2	88.3	5.2	15	0.1	1.1	2.2	38	0.08	0.050	20
1163335	Soil	1.3	38.0	9.7	51	0.2	18.0	8.4	252	3.08	220.5	47.6	5.2	15	0.1	1.2	3.2	33	0.06	0.050	24
1163336	Soil	1.0	33.4	9.9	55	0.2	23.3	10.4	371	2.67	216.9	56.6	4.8	15	0.2	2.0	2.2	29	0.12	0.065	26
1163337	Soil	1.0	35.5	9.6	56	0.2	21.6	8.6	249	2.77	195.8	30.9	7.5	15	0.2	1.4	2.2	31	0.10	0.062	25
1163338	Soil	1.0	38.3	10.3	53	0.1	22.0	9.3	231	3.11	193.8	27.4	9.0	19	0.2	1.0	3.2	33	0.10	0.053	23
1163339	Soil	0.9	34.8	8.3	54	<0.1	22.1	9.2	233	2.79	195.9	14.6	8.2	18	0.2	1.0	1.7	33	0.10	0.051	22
1163340	Soil	0.9	29.9	9.7	42	0.2	13.9	4.9	128	2.76	260.6	26.6	6.4	13	<0.1	2.2	2.2	30	0.06	0.043	28
1163565	Soil	0.6	61.8	9.9	72	0.1	391.8	59.8	668	3.95	484.2	26.6	8.1	90	0.2	3.6	3.5	94	0.38	0.099	20

This report supersedes all previous preliminary and final reports with this file number dated prior to the date on this certificate. Signature indicates final approval; preliminary reports are unsigned and should be used for reference only.

Acme Analytical Laboratories (Vancouver) Ltd.
1020 Cordova St. East Vancouver BC V6A 4A3 Canada
Phone (604) 253-3158 Fax (604) 253-1716
www.acmelab.com

Client: **Golden Predator Canada Corp.**
11th Floor, 888 Dunsmuir Street
Vancouver BC V6C 3K4 Canada

Project: Clear Creek
Report Date: August 15, 2011

CERTIFICATE OF ANALYSIS WHI11000877.1

Method		1DX15	1DX15	1DX15	1DX15	1DX15	1DX15	1DX15	1DX15	1DX15	1DX15	1DX15	1DX15	1DX15	1DX15	1DX15	1DX15
Analyte		Cr	Mg	Ba	Ti	B	Al	Na	K	W	Hg	Sc	Tl	S	Ga	Se	Te
Unit		ppm	%	ppm	%	ppm	%	%	%	ppm	ppm	ppm	ppm	%	ppm	ppm	ppm
MDL		1	0.01	1	0.001	1	0.01	0.001	0.01	0.1	0.01	0.1	0.1	0.05	1	0.5	0.2
1163312	Soil	23	0.35	62	0.020	<1	1.38	0.006	0.05	0.9	0.05	1.3	0.1	0.05	5	<0.5	<0.2
1163313	Soil	21	0.39	86	0.019	<1	1.20	0.007	0.05	0.3	0.03	1.4	0.1	<0.05	4	<0.5	<0.2
1163314	Soil	19	0.38	131	0.028	<1	1.25	0.005	0.05	0.2	0.04	1.8	0.1	<0.05	3	<0.5	<0.2
1163315	Soil	14	0.25	48	0.021	1	0.80	0.006	0.06	0.3	0.04	0.9	0.1	0.06	4	<0.5	<0.2
1163316	Soil	24	0.36	82	0.038	<1	1.35	0.005	0.06	2.7	0.02	1.6	0.2	<0.05	4	<0.5	<0.2
1163317	Soil	26	0.41	95	0.021	1	1.47	0.005	0.05	1.2	0.08	1.7	0.2	<0.05	4	<0.5	<0.2
1163318	Soil	14	0.09	63	0.007	<1	0.57	0.005	0.06	2.3	0.05	0.8	0.4	0.06	2	0.6	<0.2
1163319	Soil	24	0.43	114	0.038	<1	1.15	0.015	0.20	11.0	0.02	1.8	0.5	0.12	4	<0.5	<0.2
1163320	Soil	31	0.47	112	0.044	<1	1.27	0.013	0.21	9.8	0.02	2.0	0.7	0.12	4	0.6	<0.2
1163321	Soil	19	0.34	76	0.029	<1	1.00	0.005	0.07	0.6	0.03	1.7	0.2	<0.05	3	<0.5	<0.2
1163322	Soil	22	0.29	62	0.021	<1	1.49	0.004	0.05	0.4	0.05	1.3	0.2	<0.05	5	<0.5	<0.2
1163323	Soil	23	0.38	77	0.019	<1	1.31	0.005	0.06	0.8	0.04	1.4	0.1	<0.05	4	<0.5	<0.2
1163324	Soil	26	0.33	73	0.030	<1	1.60	0.005	0.05	0.5	0.05	1.5	0.1	<0.05	5	<0.5	<0.2
1163325	Soil	24	0.35	72	0.021	<1	1.59	0.003	0.05	0.4	0.05	1.3	0.2	<0.05	5	<0.5	<0.2
1163326	Soil	20	0.32	82	0.038	<1	0.98	0.004	0.04	1.1	0.02	1.7	<0.1	<0.05	3	<0.5	<0.2
1163327	Soil	20	0.32	75	0.014	1	1.19	0.004	0.06	0.6	0.04	1.5	0.2	<0.05	3	<0.5	<0.2
1163328	Soil	23	0.41	65	0.022	2	1.40	0.006	0.06	0.9	0.04	1.5	0.1	0.05	4	0.7	<0.2
1163329	Soil	30	0.44	140	0.029	2	1.80	0.004	0.05	0.8	0.04	2.0	0.1	<0.05	5	<0.5	<0.2
1163330	Soil	24	0.32	70	0.023	1	1.11	0.006	0.11	5.9	0.05	1.6	0.3	0.06	4	0.9	<0.2
1163331	Soil	26	0.42	88	0.052	2	1.41	0.006	0.11	2.4	0.02	2.0	0.2	<0.05	4	<0.5	<0.2
1163332	Soil	22	0.27	76	0.024	2	0.98	0.006	0.10	8.1	0.05	1.6	0.5	0.05	3	0.7	<0.2
1163333	Soil	26	0.39	116	0.041	1	1.33	0.007	0.14	9.0	0.03	2.4	0.6	0.06	4	0.7	<0.2
1163334	Soil	30	0.43	114	0.052	2	1.48	0.010	0.13	7.2	0.06	2.2	0.5	0.08	4	0.7	<0.2
1163335	Soil	26	0.37	96	0.041	<1	1.26	0.009	0.15	13.0	0.04	1.8	0.4	0.08	4	0.6	<0.2
1163336	Soil	20	0.28	110	0.031	1	0.97	0.007	0.10	6.1	0.04	1.7	0.5	<0.05	3	<0.5	<0.2
1163337	Soil	24	0.32	99	0.038	<1	1.07	0.006	0.13	7.9	0.03	1.8	0.4	0.05	4	0.5	<0.2
1163338	Soil	26	0.41	112	0.061	1	1.26	0.011	0.21	11.2	0.03	1.9	0.4	0.10	4	<0.5	<0.2
1163339	Soil	24	0.41	112	0.057	1	1.32	0.010	0.18	10.5	0.03	2.0	0.4	0.08	4	<0.5	<0.2
1163340	Soil	23	0.28	74	0.031	1	1.19	0.006	0.12	11.6	0.10	1.7	0.6	0.06	4	0.7	<0.2
1163565	Soil	620	3.23	177	0.190	<1	3.39	0.010	1.40	17.9	<0.01	7.6	1.8	<0.05	9	0.7	<0.2

This report supersedes all previous preliminary and final reports with this file number dated prior to the date on this certificate. Signature indicates final approval; preliminary reports are unsigned and should be used for reference only.

Acme Analytical Laboratories (Vancouver) Ltd.
1020 Cordova St. East Vancouver BC V6A 4A3 Canada
Phone (604) 253-3158 Fax (604) 253-1716
www.acmelab.com

Client: **Golden Predator Canada Corp.**
11th Floor, 888 Dunsmuir Street
Vancouver BC V6C 3K4 Canada

Project: Clear Creek
Report Date: August 15, 2011

CERTIFICATE OF ANALYSIS WHI11000877.1

	Method	1DX15	1DX15	1DX15	1DX15	1DX15	1DX15	1DX15	1DX15	1DX15	1DX15	1DX15	1DX15	1DX15	1DX15	1DX15	1DX15	1DX15	1DX15	1DX15	1DX15
	Analyte	Mo	Cu	Pb	Zn	Ag	Ni	Co	Mn	Fe	As	Au	Th	Sr	Cd	Sb	Bi	V	Ca	P	La
	Unit	ppm	ppm	ppm	ppm	ppm	ppm	ppm	ppm	%	ppm	ppb	ppm	ppm	ppm	ppm	ppm	ppm	%	%	ppm
	MDL	0.1	0.1	0.1	1	0.1	0.1	0.1	1	0.01	0.5	0.5	0.1	1	0.1	0.1	0.1	2	0.01	0.001	1
1163566	Soil	0.5	31.8	10.8	50	<0.1	29.7	13.9	357	2.17	205.1	11.8	6.3	16	0.2	1.6	0.9	36	0.14	0.052	16
1163567	Soil	0.4	27.2	6.3	48	<0.1	98.0	15.8	322	2.69	149.9	17.4	4.8	15	0.1	1.0	1.3	48	0.12	0.033	14
1163568	Soil	0.6	31.6	8.8	56	<0.1	35.9	14.7	387	2.44	175.6	29.8	7.8	16	0.2	3.1	0.8	39	0.16	0.056	22
1163569	Soil	0.7	36.9	12.4	57	<0.1	49.8	14.3	379	3.05	165.5	16.8	9.1	24	0.1	3.5	1.4	41	0.10	0.042	27
1163570	Soil	0.9	41.9	9.5	61	0.1	39.3	13.4	399	2.90	110.1	14.7	5.3	32	0.2	1.6	1.5	46	0.12	0.073	25
1163571	Soil	3.6	39.6	6.5	54	<0.1	32.1	18.3	515	3.64	470.6	11.2	12.6	12	0.2	16.8	1.9	19	0.05	0.044	32
1163572	Soil	0.9	27.7	10.2	55	<0.1	37.4	14.8	380	2.61	187.5	12.2	5.8	11	0.1	2.9	1.6	47	0.09	0.034	17
1163573	Soil	1.4	38.2	12.9	72	<0.1	38.4	21.2	414	2.45	409.0	69.5	7.9	14	0.3	4.7	6.2	45	0.16	0.071	20
1163574	Soil	L.N.R.	L.N.R.	L.N.R.	L.N.R.	L.N.R.	L.N.R.	L.N.R.	L.N.R.	L.N.R.	L.N.R.	L.N.R.	L.N.R.	L.N.R.	L.N.R.	L.N.R.	L.N.R.	L.N.R.	L.N.R.	L.N.R.	L.N.R.
1163575	Soil	2.6	46.9	9.7	74	<0.1	37.9	21.1	584	2.61	141.2	38.9	7.2	15	0.3	2.0	1.3	44	0.19	0.083	21
1163576	Soil	1.5	35.7	7.7	52	<0.1	21.4	12.5	541	2.20	215.1	18.5	5.2	11	0.2	1.8	1.5	34	0.11	0.050	17
1163577	Soil	1.1	27.2	9.3	60	<0.1	24.4	12.5	475	2.27	202.2	30.6	5.5	17	0.2	1.9	1.5	39	0.18	0.061	20
1163578	Soil	2.0	69.0	11.6	69	0.3	37.9	32.0	1264	3.20	836.4	74.0	7.0	14	0.2	3.3	3.7	45	0.10	0.075	29
1163579	Soil	2.0	146.9	10.4	93	0.4	57.4	38.8	834	4.68	695.1	67.1	9.3	46	0.2	2.4	2.9	56	0.13	0.122	22
1163580	Soil	1.4	59.2	11.3	74	0.3	49.0	21.8	571	3.22	548.4	896.3	8.8	27	0.2	2.5	8.4	56	0.22	0.080	22
1163581	Soil	1.3	125.9	9.9	81	0.2	66.8	31.2	412	4.88	1612	89.9	9.8	77	0.1	1.5	13.1	53	0.23	0.076	26
1163582	Soil	1.2	61.4	22.7	87	0.5	48.0	22.7	898	4.89	1220	56.0	3.2	44	0.2	17.5	10.6	39	0.43	0.125	24
1163583	Soil	1.4	46.2	24.8	98	0.4	44.0	21.5	926	4.46	517.1	23.4	3.3	24	0.3	10.6	2.7	41	0.17	0.091	23
1163584	Soil	1.3	48.9	11.7	60	0.3	26.3	11.7	445	3.01	528.9	12.0	2.0	28	0.3	1.2	5.6	45	0.18	0.101	16
1163585	Soil	1.1	63.1	15.7	83	0.3	37.5	24.9	1154	3.95	749.9	26.8	5.7	27	0.2	2.1	6.5	44	0.17	0.096	30
1163586	Soil	0.9	39.9	10.4	61	<0.1	30.4	16.9	315	3.13	640.7	17.4	7.0	24	0.1	1.0	2.0	45	0.12	0.037	25
1163587	Soil	0.7	106.8	13.4	80	0.3	46.4	24.6	531	3.72	1042	257.6	9.8	42	0.2	1.4	10.1	52	0.28	0.070	28
1163588	Soil	1.1	151.9	11.0	77	0.3	43.1	23.4	455	3.96	482.2	355.4	9.3	34	0.1	1.1	19.8	46	0.18	0.096	22
1163589	Soil	0.8	49.0	10.4	65	<0.1	39.8	17.9	284	2.82	145.7	25.8	5.6	13	0.1	0.9	1.6	41	0.11	0.032	16
1163590	Soil	0.9	116.0	12.4	68	0.2	39.6	17.2	406	3.19	764.8	101.8	5.3	31	0.3	1.5	10.6	45	0.17	0.063	15
1163591	Soil	1.1	45.9	12.8	63	<0.1	38.9	16.1	451	3.27	171.9	48.9	5.2	15	0.1	1.0	3.6	59	0.09	0.035	17
1163592	Soil	0.9	65.4	11.6	54	0.1	27.6	12.4	298	2.90	685.3	89.5	5.6	14	0.2	2.1	7.9	40	0.09	0.032	16
1163593	Soil	0.8	63.5	11.1	64	0.1	42.8	19.2	469	3.34	510.8	90.9	7.4	26	0.1	1.3	6.9	55	0.16	0.036	17
1163594	Soil	1.0	21.8	12.5	54	<0.1	27.6	13.1	449	2.88	63.8	25.7	6.7	12	0.6	1.0	0.6	44	0.09	0.037	16
1163595	Soil	1.0	20.6	11.1	56	<0.1	24.9	13.7	585	2.86	41.2	22.6	4.2	11	0.3	0.8	0.6	50	0.09	0.053	15

This report supersedes all previous preliminary and final reports with this file number dated prior to the date on this certificate. Signature indicates final approval; preliminary reports are unsigned and should be used for reference only.

Acme Analytical Laboratories (Vancouver) Ltd.
1020 Cordova St. East Vancouver BC V6A 4A3 Canada
Phone (604) 253-3158 Fax (604) 253-1716
www.acmelab.com

Client: **Golden Predator Canada Corp.**
11th Floor, 888 Dunsmuir Street
Vancouver BC V6C 3K4 Canada

Project: Clear Creek
Report Date: August 15, 2011

CERTIFICATE OF ANALYSIS WHI11000877.1

Method		1DX15	1DX15	1DX15	1DX15	1DX15	1DX15	1DX15	1DX15	1DX15	1DX15	1DX15	1DX15	1DX15	1DX15	1DX15	1DX15
Analyte		Cr	Mg	Ba	Ti	B	Al	Na	K	W	Hg	Sc	Tl	S	Ga	Se	Te
Unit		ppm	%	ppm	%	ppm	%	%	%	ppm	ppm	ppm	ppm	%	ppm	ppm	ppm
MDL		1	0.01	1	0.001	1	0.01	0.001	0.01	0.1	0.01	0.1	0.1	0.05	1	0.5	0.2
1163566	Soil	29	0.49	82	0.089	1	1.49	0.003	0.33	17.9	0.02	3.0	0.3	<0.05	4	<0.5	<0.2
1163567	Soil	199	1.35	142	0.110	1	2.12	0.005	0.42	3.5	0.02	3.3	0.6	<0.05	6	<0.5	<0.2
1163568	Soil	52	0.54	118	0.093	1	1.32	0.004	0.33	1.8	0.03	3.3	0.4	<0.05	4	<0.5	<0.2
1163569	Soil	95	0.80	147	0.098	1	1.87	0.011	0.50	1.2	0.02	3.1	0.5	0.14	5	<0.5	<0.2
1163570	Soil	84	0.63	160	0.105	3	1.77	0.013	0.31	2.4	0.04	2.7	0.4	0.11	5	0.8	<0.2
1163571	Soil	16	0.20	70	0.028	1	0.60	0.004	0.13	2.6	0.04	3.5	0.6	0.05	2	0.6	<0.2
1163572	Soil	51	0.52	126	0.096	1	1.61	0.004	0.16	6.7	0.04	2.8	0.3	<0.05	5	0.5	<0.2
1163573	Soil	53	0.56	143	0.102	2	1.47	0.005	0.27	35.2	0.03	3.3	0.5	<0.05	5	<0.5	<0.2
1163574	Soil	L.N.R.	L.N.R.	L.N.R.	L.N.R.	L.N.R.	L.N.R.	L.N.R.	L.N.R.	L.N.R.	L.N.R.	L.N.R.	L.N.R.	L.N.R.	L.N.R.	L.N.R.	L.N.R.
1163575	Soil	29	0.44	84	0.079	1	1.33	0.005	0.16	8.9	0.05	2.9	0.2	<0.05	4	0.6	<0.2
1163576	Soil	21	0.35	75	0.061	1	1.13	0.006	0.15	2.6	0.02	2.4	0.2	<0.05	3	0.8	<0.2
1163577	Soil	26	0.40	131	0.069	1	1.32	0.006	0.10	3.0	0.03	3.0	0.2	<0.05	4	<0.5	<0.2
1163578	Soil	36	0.42	112	0.057	1	1.52	0.005	0.21	6.6	0.07	4.8	0.5	<0.05	5	0.9	<0.2
1163579	Soil	79	0.81	205	0.110	2	2.60	0.029	0.60	3.3	0.11	4.5	0.8	0.34	7	0.7	<0.2
1163580	Soil	64	0.74	331	0.132	1	1.64	0.012	0.46	7.0	0.05	3.5	0.6	0.07	5	0.7	0.3
1163581	Soil	74	1.08	194	0.111	2	2.91	0.067	0.43	2.4	0.04	3.9	0.6	0.38	7	2.0	0.3
1163582	Soil	42	0.46	192	0.030	2	1.76	0.010	0.10	0.7	0.09	4.9	0.2	0.08	5	1.0	<0.2
1163583	Soil	34	0.49	178	0.041	2	1.59	0.006	0.15	0.4	0.12	2.3	0.4	0.07	5	<0.5	<0.2
1163584	Soil	40	0.47	120	0.052	2	2.16	0.013	0.10	1.9	0.09	2.0	0.3	0.12	7	1.0	<0.2
1163585	Soil	32	0.50	135	0.053	2	1.64	0.009	0.17	0.9	0.07	3.1	0.2	<0.05	5	0.5	0.4
1163586	Soil	30	0.52	114	0.079	2	1.55	0.014	0.19	1.8	0.05	2.4	0.2	0.10	4	<0.5	<0.2
1163587	Soil	54	0.99	204	0.109	1	2.29	0.014	0.41	4.8	0.03	4.0	0.5	0.08	7	1.1	0.3
1163588	Soil	38	0.72	148	0.103	1	2.40	0.025	0.50	3.5	0.05	3.3	0.6	0.20	6	2.8	1.2
1163589	Soil	31	0.51	91	0.071	2	1.56	0.008	0.15	2.6	0.05	2.2	0.3	<0.05	4	0.6	<0.2
1163590	Soil	47	0.61	157	0.084	2	1.83	0.015	0.25	10.7	0.04	2.7	0.4	0.07	5	1.4	<0.2
1163591	Soil	64	0.77	210	0.122	1	1.99	0.008	0.27	3.2	0.04	2.7	0.6	<0.05	6	<0.5	<0.2
1163592	Soil	31	0.51	125	0.080	1	1.59	0.009	0.22	7.3	0.03	2.5	0.4	<0.05	5	0.8	0.2
1163593	Soil	74	0.89	264	0.151	<1	1.81	0.012	0.49	7.3	0.05	3.2	0.6	0.06	6	<0.5	0.3
1163594	Soil	30	0.46	121	0.059	<1	1.61	0.006	0.09	2.5	0.07	2.5	0.2	<0.05	4	<0.5	<0.2
1163595	Soil	37	0.56	139	0.067	<1	1.92	0.008	0.17	1.2	0.04	2.9	0.3	<0.05	6	<0.5	<0.2

This report supersedes all previous preliminary and final reports with this file number dated prior to the date on this certificate. Signature indicates final approval; preliminary reports are unsigned and should be used for reference only.

Acme Analytical Laboratories (Vancouver) Ltd.
1020 Cordova St. East Vancouver BC V6A 4A3 Canada
Phone (604) 253-3158 Fax (604) 253-1716
www.acmelab.com

Client: **Golden Predator Canada Corp.**
11th Floor, 888 Dunsmuir Street
Vancouver BC V6C 3K4 Canada

Project: Clear Creek
Report Date: August 15, 2011

CERTIFICATE OF ANALYSIS WHI11000877.1

Method		1DX15	1DX15	1DX15	1DX15	1DX15	1DX15	1DX15	1DX15	1DX15	1DX15	1DX15	1DX15	1DX15	1DX15	1DX15	1DX15	1DX15	1DX15	1DX15	1DX15
Analyte		Mo	Cu	Pb	Zn	Ag	Ni	Co	Mn	Fe	As	Au	Th	Sr	Cd	Sb	Bi	V	Ca	P	La
Unit		ppm	ppm	ppm	ppm	ppm	ppm	ppm	ppm	%	ppm	ppb	ppm	ppm	ppm	ppm	ppm	ppm	%	%	ppm
MDL		0.1	0.1	0.1	1	0.1	0.1	0.1	1	0.01	0.5	0.5	0.1	1	0.1	0.1	0.1	2	0.01	0.001	1
1163596	Soil	2.4	19.0	17.2	61	<0.1	23.8	11.2	539	3.14	48.7	10.0	1.6	13	0.2	0.8	0.6	58	0.09	0.058	11
1163597	Soil	1.0	19.8	11.6	77	<0.1	25.9	15.5	540	2.99	51.7	22.9	3.6	14	0.2	0.7	0.4	51	0.10	0.046	15
1163598	Soil	1.3	19.4	12.7	71	<0.1	25.7	15.3	546	2.92	46.9	14.5	3.1	14	0.2	0.7	0.4	50	0.11	0.047	15
1163599	Soil	1.5	10.6	11.7	37	<0.1	12.4	5.2	162	2.81	26.5	1.4	4.8	10	<0.1	0.8	0.3	59	0.06	0.022	15
1163600	Soil	2.4	23.6	12.7	59	<0.1	30.2	15.0	405	3.17	75.0	14.4	4.4	40	0.3	0.9	0.4	56	0.18	0.063	18
1163231	Soil	1.5	29.3	14.0	64	1.1	25.5	13.8	729	3.58	347.8	24.5	1.9	18	0.2	1.4	1.0	55	0.09	0.071	15
1163232	Soil	1.3	20.2	12.5	50	0.2	17.7	9.7	362	2.93	290.6	11.7	2.8	11	0.1	1.0	1.0	38	0.07	0.053	20
1163233	Soil	1.6	32.3	19.8	62	1.5	26.7	11.6	370	3.30	434.1	33.2	1.9	14	0.1	8.3	1.0	37	0.07	0.056	20
1163234	Soil	1.3	32.8	16.4	75	0.6	22.2	11.2	360	3.77	360.2	30.3	8.0	16	0.4	3.8	1.0	35	0.08	0.054	25
1163235	Soil	1.1	40.4	11.7	49	0.4	18.2	7.3	270	3.40	651.1	29.6	7.1	17	0.1	1.8	1.1	32	0.06	0.039	22
1163236	Soil	1.8	24.6	11.8	46	0.2	12.2	4.7	219	3.60	583.5	22.5	5.3	12	0.2	1.2	1.2	54	0.05	0.040	20
1163237	Soil	2.1	28.0	17.3	41	1.0	15.3	4.7	225	3.42	429.6	11.0	6.3	15	0.1	1.2	2.2	44	0.04	0.049	22
1163238	Soil	1.7	27.9	17.6	38	2.7	13.1	4.9	141	3.27	361.7	27.9	5.4	12	0.1	1.7	1.6	38	0.03	0.038	25
1163239	Soil	1.5	31.2	10.9	64	0.2	37.1	11.8	317	3.47	319.1	18.5	4.4	16	0.2	1.2	1.7	53	0.11	0.057	20
1163240	Soil	1.3	23.6	12.5	56	0.2	19.0	9.5	342	3.23	178.5	7.9	4.6	15	0.3	0.9	0.7	48	0.09	0.060	18
1163241	Soil	1.4	26.9	13.0	58	0.4	16.7	11.0	443	3.27	243.1	17.8	3.2	12	0.2	1.2	0.9	38	0.07	0.069	22
1163242	Soil	1.3	18.7	15.4	59	1.1	15.7	9.4	401	3.01	356.0	42.9	2.3	11	0.2	2.7	0.7	46	0.08	0.064	16
1163243	Soil	1.4	27.6	11.8	51	0.4	18.4	6.6	218	3.23	580.9	129.8	2.4	13	0.2	1.9	1.1	41	0.06	0.047	19
1163244	Soil	1.4	30.7	13.0	57	0.3	20.5	9.1	261	3.49	314.4	40.0	7.9	13	0.1	2.1	0.9	41	0.06	0.038	22
1163245	Soil	1.5	54.1	279.2	130	1.7	23.0	9.3	189	3.85	1300	569.6	7.5	19	0.3	10.9	4.1	30	0.05	0.054	32
1163246	Soil	1.7	45.3	13.0	65	0.3	26.4	9.8	294	3.96	695.9	75.4	4.6	21	0.2	1.4	2.1	44	0.06	0.059	21
1163247	Soil	1.9	20.9	18.2	45	2.2	16.0	5.4	209	3.17	397.6	59.1	3.1	11	0.1	3.4	1.0	45	0.05	0.042	20
1163248	Soil	1.6	31.2	14.4	64	0.5	22.5	8.6	278	3.52	524.6	38.4	2.5	16	0.2	3.0	1.2	42	0.06	0.056	21
1163249	Soil	1.6	29.8	13.1	59	0.6	19.7	9.0	372	3.45	219.0	11.5	1.6	14	0.3	1.1	0.8	39	0.07	0.050	24
1163250	Soil	1.6	29.8	16.8	67	0.5	23.2	9.6	306	3.46	561.0	123.2	5.7	14	0.3	3.1	1.3	41	0.06	0.046	23
1164101	Soil	1.0	14.3	9.7	59	0.1	15.8	7.2	272	2.45	368.2	19.3	1.4	10	0.2	0.9	1.9	40	0.10	0.051	14
1164102	Soil	1.0	13.7	10.0	55	0.1	15.1	6.8	267	2.41	344.6	22.9	1.1	10	0.2	0.9	1.8	42	0.09	0.050	14
1164103	Soil	0.9	15.4	10.9	49	<0.1	19.1	7.7	246	3.04	32.9	3.8	4.6	9	0.2	0.8	0.2	44	0.07	0.026	13
1164104	Soil	1.7	64.3	29.2	151	0.3	76.6	55.8	1867	4.12	789.5	137.0	4.6	21	0.5	2.1	4.6	54	0.14	0.081	20
1164105	Soil	1.3	12.3	10.1	37	<0.1	11.7	4.3	201	2.48	48.7	19.5	1.5	6	0.1	0.8	0.5	56	0.04	0.028	9

This report supersedes all previous preliminary and final reports with this file number dated prior to the date on this certificate. Signature indicates final approval; preliminary reports are unsigned and should be used for reference only.

Acme Analytical Laboratories (Vancouver) Ltd.
1020 Cordova St. East Vancouver BC V6A 4A3 Canada
Phone (604) 253-3158 Fax (604) 253-1716
www.acmelab.com

Client: **Golden Predator Canada Corp.**
11th Floor, 888 Dunsmuir Street
Vancouver BC V6C 3K4 Canada

Project: Clear Creek
Report Date: August 15, 2011

CERTIFICATE OF ANALYSIS WHI11000877.1

	Method	1DX15	1DX15	1DX15	1DX15	1DX15	1DX15	1DX15	1DX15	1DX15	1DX15	1DX15	1DX15	1DX15	1DX15	1DX15	1DX15
	Analyte	Cr	Mg	Ba	Ti	B	Al	Na	K	W	Hg	Sc	Tl	S	Ga	Se	Te
	Unit	ppm	%	ppm	%	ppm	%	%	%	ppm	ppm	ppm	ppm	%	ppm	ppm	ppm
	MDL	1	0.01	1	0.001	1	0.01	0.001	0.01	0.1	0.01	0.1	0.1	0.05	1	0.5	0.2
1163596	Soil	42	0.43	105	0.054	<1	1.81	0.006	0.11	0.9	0.06	2.0	0.2	<0.05	7	<0.5	<0.2
1163597	Soil	38	0.56	137	0.079	<1	2.14	0.007	0.12	3.5	0.03	2.8	0.2	<0.05	6	0.7	<0.2
1163598	Soil	37	0.54	136	0.071	<1	2.13	0.008	0.11	3.0	0.03	2.8	0.2	<0.05	6	0.8	<0.2
1163599	Soil	27	0.25	80	0.051	<1	1.60	0.005	0.04	0.8	0.04	2.1	0.2	<0.05	7	0.5	<0.2
1163600	Soil	38	0.53	193	0.062	1	1.94	0.008	0.11	1.3	0.09	2.7	0.2	<0.05	6	<0.5	<0.2
1163231	Soil	52	0.60	129	0.036	<1	1.79	0.008	0.16	3.0	0.05	2.3	0.4	0.07	7	<0.5	<0.2
1163232	Soil	26	0.34	77	0.024	<1	1.28	0.005	0.04	0.4	0.04	1.5	<0.1	<0.05	5	0.6	<0.2
1163233	Soil	30	0.22	105	0.017	<1	1.00	0.006	0.06	0.4	0.04	1.3	0.2	0.05	4	<0.5	<0.2
1163234	Soil	25	0.41	72	0.030	<1	1.46	0.007	0.06	0.5	0.05	1.8	0.2	<0.05	4	0.6	<0.2
1163235	Soil	25	0.41	86	0.028	<1	1.48	0.010	0.08	0.4	0.06	1.7	0.2	0.05	5	0.6	<0.2
1163236	Soil	23	0.23	75	0.026	<1	1.49	0.007	0.04	0.7	0.05	1.4	0.2	<0.05	7	<0.5	<0.2
1163237	Soil	28	0.29	57	0.025	<1	1.31	0.013	0.07	0.3	0.07	1.3	0.2	0.07	6	<0.5	<0.2
1163238	Soil	19	0.17	60	0.012	<1	1.17	0.005	0.06	0.2	0.08	1.2	0.3	<0.05	6	<0.5	<0.2
1163239	Soil	67	0.62	101	0.049	<1	1.70	0.007	0.16	1.1	0.04	2.6	0.4	<0.05	6	0.6	<0.2
1163240	Soil	33	0.37	106	0.037	<1	1.55	0.006	0.07	0.6	0.04	2.2	0.3	<0.05	5	0.5	<0.2
1163241	Soil	25	0.33	85	0.021	<1	1.46	0.005	0.06	0.6	0.05	1.4	0.2	<0.05	5	0.5	<0.2
1163242	Soil	28	0.31	78	0.025	<1	1.54	0.005	0.04	0.3	0.08	1.6	0.2	<0.05	5	0.6	<0.2
1163243	Soil	29	0.41	72	0.028	<1	1.59	0.009	0.10	0.9	0.06	1.5	0.3	0.06	6	0.8	<0.2
1163244	Soil	27	0.36	84	0.036	<1	1.50	0.007	0.09	0.4	0.04	1.9	0.3	<0.05	5	0.6	<0.2
1163245	Soil	25	0.28	100	0.016	<1	1.20	0.009	0.10	0.7	0.04	2.0	0.4	0.09	4	0.8	0.3
1163246	Soil	37	0.62	113	0.037	<1	1.97	0.017	0.21	1.3	0.04	2.1	0.5	0.13	6	1.0	<0.2
1163247	Soil	27	0.22	87	0.029	<1	1.19	0.005	0.06	0.4	0.07	1.3	0.2	<0.05	5	<0.5	<0.2
1163248	Soil	44	0.42	98	0.023	<1	1.54	0.008	0.08	0.6	0.05	1.7	0.3	0.05	5	<0.5	<0.2
1163249	Soil	29	0.33	110	0.022	<1	1.30	0.005	0.06	0.3	0.06	1.2	0.2	<0.05	5	0.6	<0.2
1163250	Soil	41	0.44	102	0.028	<1	1.43	0.006	0.07	0.6	0.04	2.2	0.2	<0.05	5	0.6	<0.2
1164101	Soil	27	0.43	95	0.031	<1	1.67	0.006	0.05	0.5	0.05	1.8	0.2	<0.05	5	<0.5	<0.2
1164102	Soil	27	0.41	94	0.029	<1	1.64	0.006	0.05	0.4	0.05	1.7	0.2	<0.05	5	0.6	<0.2
1164103	Soil	26	0.41	93	0.052	<1	1.60	0.006	0.06	0.4	0.03	2.1	0.2	<0.05	4	<0.5	<0.2
1164104	Soil	129	0.88	166	0.086	<1	2.29	0.011	0.49	1.2	0.05	3.9	0.6	0.06	8	1.0	0.2
1164105	Soil	21	0.20	49	0.040	3	1.16	0.002	0.03	0.4	0.04	1.1	0.1	<0.05	6	<0.5	<0.2

This report supersedes all previous preliminary and final reports with this file number dated prior to the date on this certificate. Signature indicates final approval; preliminary reports are unsigned and should be used for reference only.

Acme Analytical Laboratories (Vancouver) Ltd.
1020 Cordova St. East Vancouver BC V6A 4A3 Canada
Phone (604) 253-3158 Fax (604) 253-1716
www.acmelab.com

Client: **Golden Predator Canada Corp.**
11th Floor, 888 Dunsmuir Street
Vancouver BC V6C 3K4 Canada

Project: Clear Creek
Report Date: August 15, 2011

CERTIFICATE OF ANALYSIS WHI11000877.1

	Method	1DX15	1DX15	1DX15	1DX15	1DX15	1DX15	1DX15	1DX15	1DX15	1DX15	1DX15	1DX15	1DX15	1DX15	1DX15	1DX15	1DX15	1DX15	1DX15	1DX15
	Analyte	Mo	Cu	Pb	Zn	Ag	Ni	Co	Mn	Fe	As	Au	Th	Sr	Cd	Sb	Bi	V	Ca	P	La
	Unit	ppm	ppm	ppm	ppm	ppm	ppm	ppm	ppm	%	ppm	ppb	ppm	ppm	ppm	ppm	ppm	ppm	%	%	ppm
	MDL	0.1	0.1	0.1	1	0.1	0.1	0.1	1	0.01	0.5	0.5	0.1	1	0.1	0.1	0.1	2	0.01	0.001	1
1164106	Soil	0.8	31.6	9.9	58	<0.1	32.7	17.3	413	2.49	96.3	17.1	5.0	14	0.3	1.2	0.3	36	0.10	0.037	13
1164107	Soil	1.7	35.0	12.5	112	0.3	40.5	17.8	666	3.86	317.2	61.4	12.9	44	0.1	1.4	0.6	74	0.49	0.081	40
1164108	Soil	0.9	10.0	12.1	35	<0.1	10.1	4.8	185	2.24	118.5	9.7	3.7	8	0.1	0.7	0.9	46	0.06	0.031	11
1164109	Soil	1.2	12.8	10.6	45	<0.1	15.9	7.7	269	2.49	49.1	22.4	5.0	12	0.2	0.7	0.7	47	0.09	0.020	13
1164110	Soil	1.7	20.4	13.9	62	0.1	16.4	8.8	431	2.83	307.0	39.9	2.8	14	0.2	1.1	1.4	43	0.14	0.061	21
1164111	Soil	1.4	19.2	13.8	61	0.2	17.7	9.6	363	2.80	277.6	52.3	3.9	43	0.3	0.7	1.2	47	0.16	0.044	22
1164112	Soil	1.2	13.8	10.0	41	0.1	14.1	6.2	198	2.37	503.6	31.8	2.2	16	0.1	0.7	1.4	42	0.09	0.034	14
1164113	Soil	1.4	25.8	32.1	75	0.3	18.5	11.7	526	2.83	1050	152.7	6.3	79	1.1	1.2	5.0	37	0.32	0.090	29
1164114	Soil	1.1	22.0	13.0	63	0.1	19.9	9.8	387	2.47	597.1	49.8	5.5	38	0.3	0.9	2.2	42	0.29	0.071	22
1164115	Soil	1.5	9.5	11.6	40	<0.1	12.9	6.5	297	2.78	38.4	5.1	3.0	10	0.1	0.6	0.3	48	0.06	0.035	11
1164116	Soil	1.5	10.5	12.3	35	<0.1	13.6	5.3	182	2.66	743.3	31.7	1.5	11	<0.1	0.9	2.7	45	0.08	0.031	12
1164117	Soil	2.8	34.6	8.9	80	1.1	32.1	14.4	584	2.83	956.2	45.2	3.4	36	0.3	1.4	1.7	41	0.23	0.064	22
1164118	Soil	1.7	36.3	10.5	76	0.2	28.6	15.7	411	2.81	393.8	90.2	2.8	28	0.3	1.3	2.5	38	0.19	0.063	18
1164119	Soil	1.3	20.1	9.6	63	<0.1	18.8	9.3	341	2.53	131.0	11.1	1.7	11	0.1	0.8	0.5	42	0.11	0.065	13
1164120	Soil	1.0	20.3	8.8	49	<0.1	20.7	8.5	221	2.59	131.5	8.1	2.6	11	<0.1	0.7	0.6	58	0.11	0.048	13
1164121	Soil	L.N.R.	L.N.R.	L.N.R.	L.N.R.	L.N.R.	L.N.R.	L.N.R.	L.N.R.	L.N.R.	L.N.R.	L.N.R.	L.N.R.	L.N.R.	L.N.R.	L.N.R.	L.N.R.	L.N.R.	L.N.R.	L.N.R.	L.N.R.
1164122	Soil	1.2	36.5	23.4	73	0.1	24.7	12.4	419	3.44	17.7	4.2	9.9	13	0.2	1.6	0.4	34	0.12	0.073	26
1164123	Soil	1.0	25.1	16.7	71	0.1	26.3	12.2	364	2.85	14.9	1.4	8.1	12	0.3	0.7	0.2	34	0.14	0.069	23
1164124	Soil	0.8	17.5	10.7	51	<0.1	17.4	5.5	172	2.24	14.8	2.8	4.0	11	0.1	0.6	0.2	34	0.14	0.058	14
1164125	Soil	0.8	15.8	7.7	41	<0.1	12.7	4.0	114	1.66	9.0	21.4	0.8	9	<0.1	0.5	0.2	29	0.11	0.053	13
1164126	Soil	1.2	24.6	15.3	69	0.2	22.4	9.8	301	3.03	65.4	10.1	3.1	13	0.2	0.9	0.6	42	0.11	0.058	22
1164127	Soil	1.2	29.5	13.5	71	0.2	23.0	11.1	336	2.85	51.9	5.2	3.7	14	0.2	0.8	0.5	42	0.14	0.066	20
1164128	Soil	1.3	29.5	11.5	72	0.1	25.6	10.6	343	2.60	19.1	3.4	6.9	19	0.4	1.0	0.2	41	0.22	0.085	18
1164129	Soil	L.N.R.	L.N.R.	L.N.R.	L.N.R.	L.N.R.	L.N.R.	L.N.R.	L.N.R.	L.N.R.	L.N.R.	L.N.R.	L.N.R.	L.N.R.	L.N.R.	L.N.R.	L.N.R.	L.N.R.	L.N.R.	L.N.R.	L.N.R.
1164130	Soil	1.2	20.6	14.9	48	0.1	20.4	8.4	223	2.68	144.5	5.5	1.7	18	0.1	0.7	0.8	38	0.17	0.052	21
1164131	Soil	0.9	24.7	15.0	65	<0.1	29.2	11.7	358	2.67	59.1	3.3	4.5	11	0.4	0.6	0.5	37	0.10	0.053	22
1164132	Soil	1.1	15.8	18.6	55	<0.1	19.3	7.5	241	2.63	49.6	2.4	1.9	15	0.2	0.7	0.3	48	0.10	0.044	20
1164133	Soil	1.1	19.6	14.5	51	<0.1	21.8	8.3	224	2.95	66.7	8.3	5.7	12	0.2	0.7	0.4	52	0.06	0.035	19
1164134	Soil	1.0	15.2	10.1	38	<0.1	15.5	4.8	114	2.06	47.9	2.0	1.0	11	<0.1	0.5	0.4	33	0.09	0.042	16
1164135	Soil	1.5	38.6	11.2	74	0.3	33.6	20.0	851	3.08	512.9	61.5	4.3	26	0.3	1.7	2.0	38	0.20	0.067	22

This report supersedes all previous preliminary and final reports with this file number dated prior to the date on this certificate. Signature indicates final approval; preliminary reports are unsigned and should be used for reference only.

Acme Analytical Laboratories (Vancouver) Ltd.
1020 Cordova St. East Vancouver BC V6A 4A3 Canada
Phone (604) 253-3158 Fax (604) 253-1716
www.acmelab.com

Client: **Golden Predator Canada Corp.**
11th Floor, 888 Dunsmuir Street
Vancouver BC V6C 3K4 Canada

Project: Clear Creek
Report Date: August 15, 2011

CERTIFICATE OF ANALYSIS WHI11000877.1

	Method	1DX15	1DX15	1DX15	1DX15	1DX15	1DX15	1DX15	1DX15	1DX15	1DX15	1DX15	1DX15	1DX15	1DX15	1DX15	1DX15
	Analyte	Cr	Mg	Ba	Ti	B	Al	Na	K	W	Hg	Sc	Tl	S	Ga	Se	Te
	Unit	ppm	%	ppm	%	ppm	%	%	%	ppm	ppm	ppm	ppm	%	ppm	ppm	ppm
	MDL	1	0.01	1	0.001	1	0.01	0.001	0.01	0.1	0.01	0.1	0.1	0.05	1	0.5	0.2
1164106	Soil	27	0.41	124	0.044	1	1.00	0.003	0.07	1.3	0.03	2.2	0.2	<0.05	3	<0.5	<0.2
1164107	Soil	115	0.93	526	0.145	2	2.14	0.006	0.57	1.5	0.03	9.0	0.4	<0.05	7	0.6	<0.2
1164108	Soil	19	0.24	73	0.047	1	1.40	0.002	0.04	1.8	0.05	1.6	0.1	<0.05	6	<0.5	<0.2
1164109	Soil	25	0.38	213	0.039	2	1.84	0.003	0.03	2.3	0.03	2.5	0.1	<0.05	5	<0.5	<0.2
1164110	Soil	26	0.44	153	0.037	1	1.69	0.003	0.08	1.7	0.03	2.5	0.2	<0.05	6	0.5	<0.2
1164111	Soil	25	0.47	217	0.059	1	2.14	0.007	0.06	3.1	0.07	2.6	0.2	<0.05	6	1.2	<0.2
1164112	Soil	21	0.33	127	0.030	<1	1.68	0.004	0.04	2.0	0.04	1.9	0.1	<0.05	5	0.5	<0.2
1164113	Soil	23	0.52	348	0.059	<1	2.07	0.015	0.12	9.7	0.03	3.2	0.2	<0.05	6	0.6	<0.2
1164114	Soil	36	0.57	198	0.071	<1	1.65	0.014	0.12	4.3	0.02	2.9	0.2	<0.05	5	0.8	<0.2
1164115	Soil	23	0.29	71	0.036	<1	1.71	0.002	0.03	0.4	0.06	1.6	0.1	<0.05	6	0.6	<0.2
1164116	Soil	20	0.28	99	0.026	<1	1.37	0.002	0.03	0.7	0.04	1.5	<0.1	<0.05	5	0.6	<0.2
1164117	Soil	33	0.55	127	0.048	<1	1.60	0.008	0.09	4.6	0.05	3.1	0.3	<0.05	5	0.5	<0.2
1164118	Soil	30	0.51	138	0.045	<1	1.43	0.007	0.14	6.1	0.05	2.1	0.2	0.05	4	0.5	<0.2
1164119	Soil	28	0.47	85	0.039	1	1.64	0.003	0.05	2.8	0.02	2.1	0.1	<0.05	5	0.9	<0.2
1164120	Soil	34	0.51	107	0.076	<1	1.64	0.002	0.11	1.5	0.03	3.4	0.2	<0.05	5	<0.5	<0.2
1164121	Soil	L.N.R.	L.N.R.	L.N.R.	L.N.R.	L.N.R.	L.N.R.	L.N.R.	L.N.R.	L.N.R.	L.N.R.	L.N.R.	L.N.R.	L.N.R.	L.N.R.	L.N.R.	L.N.R.
1164122	Soil	26	0.44	93	0.031	<1	1.24	0.003	0.04	0.3	0.03	2.0	<0.1	<0.05	3	0.5	<0.2
1164123	Soil	31	0.40	127	0.037	<1	1.05	0.002	0.05	0.3	0.02	2.2	0.1	<0.05	3	<0.5	<0.2
1164124	Soil	22	0.37	82	0.033	<1	1.10	0.003	0.04	0.3	0.05	1.6	<0.1	<0.05	3	<0.5	<0.2
1164125	Soil	19	0.31	58	0.019	<1	1.07	0.002	0.03	0.2	0.03	1.0	<0.1	<0.05	3	<0.5	<0.2
1164126	Soil	35	0.54	100	0.031	<1	1.50	0.003	0.05	0.3	0.02	1.8	0.1	<0.05	5	<0.5	<0.2
1164127	Soil	30	0.52	125	0.040	<1	1.47	0.003	0.05	0.2	0.03	2.5	<0.1	<0.05	4	<0.5	<0.2
1164128	Soil	28	0.48	151	0.054	<1	1.12	0.005	0.06	0.4	0.06	2.7	0.1	<0.05	3	<0.5	<0.2
1164129	Soil	L.N.R.	L.N.R.	L.N.R.	L.N.R.	L.N.R.	L.N.R.	L.N.R.	L.N.R.	L.N.R.	L.N.R.	L.N.R.	L.N.R.	L.N.R.	L.N.R.	L.N.R.	L.N.R.
1164130	Soil	31	0.52	73	0.019	<1	1.38	0.003	0.05	0.4	0.03	1.4	0.2	<0.05	4	0.6	<0.2
1164131	Soil	43	0.57	83	0.025	<1	1.46	0.002	0.04	0.3	0.02	2.2	0.1	<0.05	4	<0.5	<0.2
1164132	Soil	36	0.60	104	0.031	1	1.57	0.003	0.06	0.2	0.05	2.1	0.2	<0.05	5	0.6	<0.2
1164133	Soil	38	0.62	82	0.038	<1	1.69	0.002	0.07	0.4	0.02	2.6	0.2	<0.05	6	<0.5	<0.2
1164134	Soil	26	0.39	78	0.021	1	1.42	0.002	0.04	0.2	0.03	1.1	0.1	<0.05	4	<0.5	<0.2
1164135	Soil	30	0.50	162	0.045	<1	1.36	0.009	0.17	7.6	0.03	2.6	0.4	0.05	4	0.6	<0.2

This report supersedes all previous preliminary and final reports with this file number dated prior to the date on this certificate. Signature indicates final approval; preliminary reports are unsigned and should be used for reference only.

Acme Analytical Laboratories (Vancouver) Ltd.
1020 Cordova St. East Vancouver BC V6A 4A3 Canada
Phone (604) 253-3158 Fax (604) 253-1716
www.acmelab.com

Client: **Golden Predator Canada Corp.**
11th Floor, 888 Dunsmuir Street
Vancouver BC V6C 3K4 Canada

Project: Clear Creek
Report Date: August 15, 2011

CERTIFICATE OF ANALYSIS WHI11000877.1

	Method	1DX15	1DX15	1DX15	1DX15	1DX15	1DX15	1DX15	1DX15	1DX15	1DX15	1DX15	1DX15	1DX15	1DX15	1DX15	1DX15	1DX15	1DX15	1DX15	1DX15
	Analyte	Mo	Cu	Pb	Zn	Ag	Ni	Co	Mn	Fe	As	Au	Th	Sr	Cd	Sb	Bi	V	Ca	P	La
	Unit	ppm	ppm	ppm	ppm	ppm	ppm	ppm	ppm	%	ppm	ppb	ppm	ppm	ppm	ppm	ppm	ppm	%	%	ppm
	MDL	0.1	0.1	0.1	1	0.1	0.1	0.1	1	0.01	0.5	0.5	0.1	1	0.1	0.1	0.1	2	0.01	0.001	1
1164136	Soil	1.1	19.8	12.7	53	<0.1	20.1	7.0	220	2.55	112.6	13.9	3.3	15	0.2	0.7	0.5	41	0.09	0.047	17
1164137	Soil	1.2	19.1	13.3	55	<0.1	20.5	8.9	304	2.84	128.1	10.8	3.3	13	0.1	0.7	0.6	47	0.08	0.040	17
1164138	Soil	1.4	40.0	11.2	70	0.4	34.9	19.8	815	3.23	643.1	75.8	7.2	25	0.2	1.7	2.0	38	0.18	0.062	22

This report supersedes all previous preliminary and final reports with this file number dated prior to the date on this certificate. Signature indicates final approval; preliminary reports are unsigned and should be used for reference only.

Acme Analytical Laboratories (Vancouver) Ltd.
1020 Cordova St. East Vancouver BC V6A 4A3 Canada
Phone (604) 253-3158 Fax (604) 253-1716
www.acmelab.com

Client: **Golden Predator Canada Corp.**
11th Floor, 888 Dunsmuir Street
Vancouver BC V6C 3K4 Canada

Project: Clear Creek
Report Date: August 15, 2011

CERTIFICATE OF ANALYSIS WHI11000877.1

Method		1DX15	1DX15	1DX15	1DX15	1DX15	1DX15	1DX15	1DX15	1DX15	1DX15	1DX15	1DX15	1DX15	1DX15	1DX15	1DX15
Analyte		Cr	Mg	Ba	Ti	B	Al	Na	K	W	Hg	Sc	Tl	S	Ga	Se	Te
Unit		ppm	%	ppm	%	ppm	%	%	%	ppm	ppm	ppm	ppm	%	ppm	ppm	ppm
MDL		1	0.01	1	0.001	1	0.01	0.001	0.01	0.1	0.01	0.1	0.1	0.05	1	0.5	0.2
1164136	Soil	30	0.46	77	0.043	1	1.32	0.004	0.11	0.5	0.03	1.8	0.2	<0.05	4	<0.5	<0.2
1164137	Soil	36	0.49	81	0.051	<1	1.52	0.003	0.11	0.4	0.02	2.0	0.2	<0.05	5	<0.5	<0.2
1164138	Soil	29	0.50	142	0.058	<1	1.40	0.007	0.15	8.8	0.02	3.0	0.3	<0.05	4	<0.5	<0.2

This report supersedes all previous preliminary and final reports with this file number dated prior to the date on this certificate. Signature indicates final approval; preliminary reports are unsigned and should be used for reference only.

Acme Analytical Laboratories (Vancouver) Ltd.
1020 Cordova St. East Vancouver BC V6A 4A3 Canada
Phone (604) 253-3158 Fax (604) 253-1716
www.acmelab.com

Client: **Golden Predator Canada Corp.**
11th Floor, 888 Dunsmuir Street
Vancouver BC V6C 3K4 Canada

Project: Clear Creek
Report Date: August 15, 2011

QUALITY CONTROL REPORT WHI11000877.1

	Method	1DX15	1DX15	1DX15	1DX15	1DX15	1DX15	1DX15	1DX15	1DX15	1DX15	1DX15	1DX15	1DX15	1DX15	1DX15	1DX15	1DX15	1DX15	1DX15	1DX15
	Analyte	Mo	Cu	Pb	Zn	Ag	Ni	Co	Mn	Fe	As	Au	Th	Sr	Cd	Sb	Bi	V	Ca	P	La
	Unit	ppm	ppm	ppm	ppm	ppm	ppm	ppm	ppm	%	ppm	ppb	ppm	ppm	ppm	ppm	ppm	ppm	%	%	ppm
	MDL	0.1	0.1	0.1	1	0.1	0.1	0.1	1	0.01	0.5	0.5	0.1	1	0.1	0.1	0.1	2	0.01	0.001	1
Pulp Duplicates																					
1163827	Soil	0.9	27.9	10.3	61	0.3	21.7	10.8	323	2.36	173.6	102.6	3.4	14	0.2	1.6	0.9	29	0.09	0.057	13
REP 1163827	QC	0.8	25.1	9.6	55	0.2	19.5	10.2	302	2.31	161.6	13.5	3.1	13	0.2	1.5	0.8	30	0.09	0.057	13
1163162	Soil	1.4	44.8	12.4	69	0.2	36.0	18.5	699	3.27	689.3	81.3	4.9	19	0.2	1.8	4.3	63	0.17	0.063	16
REP 1163162	QC	1.4	45.3	12.7	68	0.3	34.5	19.1	702	3.31	690.4	1021	5.1	19	0.3	2.0	5.3	63	0.18	0.065	16
1163183	Soil	0.9	28.1	10.9	70	0.1	23.3	21.6	1277	2.21	355.5	28.4	6.1	13	0.1	1.5	1.4	27	0.13	0.041	15
REP 1163183	QC	1.0	26.8	10.7	69	0.1	23.4	22.2	1296	2.34	368.8	34.4	6.1	13	0.2	1.6	1.4	28	0.14	0.044	15
1163222	Soil	1.0	32.2	11.1	64	0.2	22.3	10.1	348	3.24	188.6	12.1	3.4	8	0.1	0.8	0.7	35	0.06	0.051	25
REP 1163222	QC	1.2	32.6	11.0	64	0.2	22.6	10.0	351	3.20	189.9	10.6	3.8	8	0.2	0.9	0.7	35	0.06	0.056	25
1164156	Soil	0.9	16.7	13.4	53	0.2	16.9	9.9	443	2.52	700.6	108.2	3.7	43	0.2	1.0	4.9	40	0.22	0.063	20
REP 1164156	QC	0.8	16.3	12.9	52	0.2	16.7	9.7	441	2.43	714.8	58.7	3.6	40	0.2	1.0	4.6	41	0.22	0.060	20
1164186	Soil	0.6	14.2	18.6	54	0.1	16.9	7.6	363	2.00	25.8	9.2	1.6	11	0.1	2.2	0.2	26	0.11	0.051	21
REP 1164186	QC	0.6	14.4	18.2	54	0.1	17.2	7.8	366	1.99	26.3	7.5	1.6	11	0.1	2.2	0.2	26	0.11	0.051	21
1163867	Soil	1.4	34.6	9.5	70	0.1	37.8	17.2	457	3.22	141.8	29.1	2.0	15	0.4	0.7	0.5	59	0.15	0.071	14
REP 1163867	QC	1.4	33.2	10.2	74	<0.1	39.8	17.7	481	3.37	150.0	15.5	2.1	16	0.3	0.7	0.5	62	0.15	0.074	15
1163484	Soil	2.2	14.8	13.7	69	0.4	14.4	7.8	533	2.77	398.3	16.7	1.7	17	0.2	1.2	0.8	50	0.10	0.101	18
REP 1163484	QC	1.9	14.6	13.7	69	0.4	14.4	8.1	555	2.81	388.5	18.9	1.5	18	0.3	1.1	0.8	48	0.11	0.096	18
1163486	Soil	3.7	19.8	10.8	68	0.3	17.9	7.9	406	2.54	590.6	49.7	3.6	16	0.2	2.0	1.2	40	0.13	0.061	20
REP 1163486	QC	3.8	19.2	10.9	67	0.3	18.7	7.8	421	2.53	590.5	42.1	3.5	15	0.2	2.1	1.2	40	0.14	0.059	20
1163690	Soil	0.6	91.3	11.5	97	0.3	70.2	40.1	550	3.72	600.0	341.9	12.4	46	0.3	1.8	6.1	30	0.18	0.048	31
REP 1163690	QC	0.6	95.3	11.7	96	0.2	70.5	40.6	549	3.69	613.2	217.3	12.1	46	0.4	1.9	5.8	31	0.18	0.048	31
1163303	Soil	1.2	58.4	92.9	264	1.2	27.3	13.6	292	5.40	62.8	9.3	15.8	7	1.0	7.6	0.7	24	0.04	0.074	30
REP 1163303	QC	1.2	55.0	92.3	243	1.1	26.3	12.6	287	5.15	58.2	6.8	14.5	7	0.9	7.8	0.6	23	0.03	0.067	25
1163322	Soil	1.3	17.8	18.1	48	0.4	13.4	6.5	235	2.84	173.4	15.5	2.5	11	0.2	0.9	0.6	43	0.06	0.055	16
REP 1163322	QC	1.3	17.7	17.4	48	0.4	13.2	6.5	227	2.75	164.9	8.1	2.6	11	0.2	0.9	0.6	41	0.06	0.054	16
1163337	Soil	1.0	35.5	9.6	56	0.2	21.6	8.6	249	2.77	195.8	30.9	7.5	15	0.2	1.4	2.2	31	0.10	0.062	25
REP 1163337	QC	1.1	35.7	9.4	56	0.2	21.0	8.7	257	2.81	198.5	39.2	7.2	15	0.2	1.4	2.3	32	0.11	0.061	26
1163578	Soil	2.0	69.0	11.6	69	0.3	37.9	32.0	1264	3.20	836.4	74.0	7.0	14	0.2	3.3	3.7	45	0.10	0.075	29
REP 1163578	QC	2.0	69.8	11.1	70	0.3	38.1	31.8	1278	3.22	820.2	63.1	6.8	14	0.2	3.3	3.6	44	0.10	0.073	28

This report supersedes all previous preliminary and final reports with this file number dated prior to the date on this certificate. Signature indicates final approval; preliminary reports are unsigned and should be used for reference only.

Acme Analytical Laboratories (Vancouver) Ltd.
1020 Cordova St. East Vancouver BC V6A 4A3 Canada
Phone (604) 253-3158 Fax (604) 253-1716
www.acmelab.com

Client: **Golden Predator Canada Corp.**
11th Floor, 888 Dunsmuir Street
Vancouver BC V6C 3K4 Canada

Project: Clear Creek
Report Date: August 15, 2011

QUALITY CONTROL REPORT WHI11000877.1

	Method	1DX15	1DX15	1DX15	1DX15	1DX15	1DX15	1DX15	1DX15	1DX15	1DX15	1DX15	1DX15	1DX15	1DX15	1DX15	1DX15
	Analyte	Cr	Mg	Ba	Ti	B	Al	Na	K	W	Hg	Sc	Tl	S	Ga	Se	Te
	Unit	ppm	%	ppm	%	ppm	%	%	%	ppm	ppm	ppm	ppm	%	ppm	ppm	ppm
	MDL	1	0.01	1	0.001	1	0.01	0.001	0.01	0.1	0.01	0.1	0.1	0.05	1	0.5	0.2
Pulp Duplicates																	
1163827	Soil	23	0.39	78	0.029	<1	1.01	0.004	0.09	4.7	0.04	1.6	0.2	<0.05	3	<0.5	<0.2
REP 1163827	QC	21	0.38	71	0.029	<1	1.00	0.004	0.08	4.5	0.02	1.5	0.2	<0.05	3	<0.5	<0.2
1163162	Soil	69	0.76	286	0.126	<1	1.63	0.006	0.27	3.7	0.04	3.5	0.5	<0.05	6	<0.5	<0.2
REP 1163162	QC	68	0.76	295	0.127	1	1.64	0.007	0.27	4.2	0.05	3.4	0.5	<0.05	5	<0.5	<0.2
1163183	Soil	19	0.42	132	0.050	<1	1.32	0.001	0.28	1.6	0.02	2.4	0.4	<0.05	4	<0.5	<0.2
REP 1163183	QC	20	0.44	128	0.049	<1	1.33	0.001	0.28	1.7	0.03	2.4	0.4	<0.05	4	<0.5	<0.2
1163222	Soil	31	0.50	72	0.022	<1	1.42	0.002	0.05	0.2	0.03	1.6	<0.1	<0.05	4	<0.5	<0.2
REP 1163222	QC	31	0.50	73	0.022	<1	1.43	0.002	0.05	0.2	0.03	1.8	<0.1	<0.05	4	0.6	<0.2
1164156	Soil	22	0.39	243	0.035	2	1.55	0.009	0.06	3.7	0.03	2.3	<0.1	<0.05	5	0.5	<0.2
REP 1164156	QC	22	0.37	236	0.033	2	1.48	0.008	0.06	3.8	0.04	2.2	<0.1	<0.05	5	0.6	<0.2
1164186	Soil	19	0.30	114	0.011	<1	1.05	0.004	0.04	0.1	0.04	1.0	<0.1	<0.05	4	<0.5	<0.2
REP 1164186	QC	19	0.30	114	0.012	<1	1.04	0.004	0.04	0.1	0.03	1.0	<0.1	<0.05	4	<0.5	<0.2
1163867	Soil	46	0.60	138	0.053	2	1.89	0.007	0.11	2.4	0.06	2.1	0.2	0.05	6	<0.5	<0.2
REP 1163867	QC	48	0.64	144	0.060	1	2.00	0.008	0.11	2.4	0.08	2.2	0.2	0.05	7	0.7	<0.2
1163484	Soil	26	0.47	93	0.038	<1	1.80	0.006	0.11	12.7	0.05	1.6	0.3	<0.05	6	<0.5	<0.2
REP 1163484	QC	26	0.49	94	0.041	1	1.87	0.006	0.11	12.8	0.01	1.5	0.3	<0.05	7	0.6	<0.2
1163486	Soil	25	0.51	107	0.038	1	1.49	0.002	0.12	12.0	0.02	2.6	0.3	<0.05	5	<0.5	<0.2
REP 1163486	QC	25	0.50	105	0.041	1	1.48	0.002	0.12	11.2	0.02	2.7	0.3	<0.05	5	0.9	<0.2
1163690	Soil	34	0.83	86	0.085	<1	1.74	0.008	0.62	3.3	<0.01	2.5	0.5	<0.05	5	0.9	<0.2
REP 1163690	QC	36	0.82	85	0.086	1	1.65	0.008	0.59	3.9	<0.01	2.4	0.5	<0.05	5	1.0	0.2
1163303	Soil	19	0.28	29	0.012	<1	0.92	0.004	0.04	0.3	0.02	1.3	0.2	<0.05	3	<0.5	<0.2
REP 1163303	QC	18	0.26	28	0.011	<1	0.86	0.004	0.04	0.2	0.02	1.3	0.2	<0.05	3	<0.5	<0.2
1163322	Soil	22	0.29	62	0.021	<1	1.49	0.004	0.05	0.4	0.05	1.3	0.2	<0.05	5	<0.5	<0.2
REP 1163322	QC	21	0.27	62	0.021	1	1.43	0.004	0.05	0.4	0.06	1.2	0.2	<0.05	5	<0.5	<0.2
1163337	Soil	24	0.32	99	0.038	<1	1.07	0.006	0.13	7.9	0.03	1.8	0.4	0.05	4	0.5	<0.2
REP 1163337	QC	24	0.32	101	0.042	1	1.11	0.007	0.13	7.7	0.04	1.8	0.5	0.05	4	0.5	<0.2
1163578	Soil	36	0.42	112	0.057	1	1.52	0.005	0.21	6.6	0.07	4.8	0.5	<0.05	5	0.9	<0.2
REP 1163578	QC	34	0.41	106	0.057	1	1.51	0.005	0.20	6.6	0.07	4.8	0.5	<0.05	4	0.7	<0.2

This report supersedes all previous preliminary and final reports with this file number dated prior to the date on this certificate. Signature indicates final approval; preliminary reports are unsigned and should be used for reference only.

Acme Analytical Laboratories (Vancouver) Ltd.
1020 Cordova St. East Vancouver BC V6A 4A3 Canada
Phone (604) 253-3158 Fax (604) 253-1716
www.acmelab.com

Client: **Golden Predator Canada Corp.**
11th Floor, 888 Dunsmuir Street
Vancouver BC V6C 3K4 Canada

Project: Clear Creek
Report Date: August 15, 2011

QUALITY CONTROL REPORT WHI11000877.1

		1DX15 Mo ppm 0.1	1DX15 Cu ppm 0.1	1DX15 Pb ppm 0.1	1DX15 Zn ppm 1	1DX15 Ag ppm 0.1	1DX15 Ni ppm 0.1	1DX15 Co ppm 0.1	1DX15 Mn ppm 1	1DX15 Fe % 0.01	1DX15 As ppm 0.5	1DX15 Au ppb 0.5	1DX15 Th ppm 0.1	1DX15 Sr ppm 1	1DX15 Cd ppm 0.1	1DX15 Sb ppm 0.1	1DX15 Bi ppm 0.1	1DX15 V ppm 2	1DX15 Ca % 0.01	1DX15 P % 0.001	1DX15 La ppm 1
1163593	Soil	0.8	63.5	11.1	64	0.1	42.8	19.2	469	3.34	510.8	90.9	7.4	26	0.1	1.3	6.9	55	0.16	0.036	17
REP 1163593	QC	0.8	61.8	10.5	62	0.2	42.6	18.9	462	3.30	508.1	224.1	7.0	25	<0.1	1.2	7.1	54	0.16	0.036	17
1164103	Soil	0.9	15.4	10.9	49	<0.1	19.1	7.7	246	3.04	32.9	3.8	4.6	9	0.2	0.8	0.2	44	0.07	0.026	13
REP 1164103	QC	0.9	14.9	11.6	50	<0.1	19.6	7.7	253	3.07	32.9	6.8	4.7	9	0.3	0.8	0.2	44	0.07	0.025	13
1164115	Soil	1.5	9.5	11.6	40	<0.1	12.9	6.5	297	2.78	38.4	5.1	3.0	10	0.1	0.6	0.3	48	0.06	0.035	11
REP 1164115	QC	1.6	9.3	11.9	41	<0.1	12.6	6.7	305	2.89	39.1	1.7	2.9	10	<0.1	0.7	0.3	51	0.06	0.039	12
1164125	Soil	0.8	15.8	7.7	41	<0.1	12.7	4.0	114	1.66	9.0	21.4	0.8	9	<0.1	0.5	0.2	29	0.11	0.053	13
REP 1164125	QC	0.7	15.9	7.5	39	<0.1	13.3	4.4	117	1.65	8.7	9.0	0.8	10	0.1	0.5	0.2	28	0.12	0.052	13
Reference Materials																					
STD DS8	Standard	13.8	112.6	132.1	324	1.8	39.7	8.0	626	2.54	27.0	131.6	7.1	69	2.2	5.9	6.8	40	0.74	0.075	15
STD DS8	Standard	12.8	110.3	126.0	308	1.8	37.6	7.3	603	2.47	25.2	109.4	6.9	65	2.2	5.7	6.9	41	0.70	0.077	14
STD DS8	Standard	12.5	106.7	107.8	291	1.7	35.3	7.1	543	2.30	25.1	101.3	6.3	57	2.3	5.1	5.7	37	0.66	0.078	13
STD DS8	Standard	13.0	108.7	124.7	307	1.7	38.6	8.0	596	2.42	23.8	109.5	6.6	64	2.3	5.3	6.5	39	0.69	0.085	13
STD DS8	Standard	13.5	104.5	112.2	292	1.6	37.5	7.8	616	2.38	25.5	100.0	6.9	67	2.2	5.3	6.1	40	0.75	0.081	17
STD DS8	Standard	13.2	107.1	119.2	310	1.8	38.2	7.6	591	2.46	26.9	142.6	6.7	64	2.5	5.5	6.4	43	0.74	0.079	15
STD DS8	Standard	13.4	103.8	112.4	303	1.8	34.9	7.0	607	2.41	25.0	105.4	6.6	62	2.3	4.8	6.0	43	0.73	0.077	14
STD DS8	Standard	11.4	108.4	123.5	294	1.7	37.2	7.7	566	2.36	26.7	103.7	6.3	57	2.4	5.6	6.4	38	0.65	0.088	11
STD DS8	Standard	13.4	108.6	105.6	305	1.9	37.9	7.5	613	2.42	27.1	104.8	5.7	62	2.1	4.8	5.5	40	0.71	0.079	14
STD DS8 Expected		13.44	110	123	312	1.69	38.1	7.5	615	2.46	26	107	6.89	67.7	2.38	5.7	6.67	41.1	0.7	0.08	14.6
BLK	Blank	<0.1	<0.1	<0.1	<1	<0.1	<0.1	<0.1	<1	<0.01	<0.5	<0.5	<0.1	<1	<0.1	<0.1	<0.1	<2	<0.01	<0.001	<1
BLK	Blank	<0.1	<0.1	<0.1	<1	<0.1	<0.1	<0.1	<1	<0.01	<0.5	<0.5	<0.1	<1	<0.1	<0.1	<0.1	<2	<0.01	<0.001	<1
BLK	Blank	<0.1	<0.1	<0.1	<1	<0.1	<0.1	<0.1	<1	<0.01	<0.5	<0.5	<0.1	<1	<0.1	<0.1	<0.1	<2	<0.01	<0.001	<1
BLK	Blank	<0.1	<0.1	<0.1	<1	<0.1	<0.1	<0.1	<1	<0.01	<0.5	<0.5	<0.1	<1	<0.1	<0.1	<0.1	<2	<0.01	<0.001	<1
BLK	Blank	<0.1	<0.1	<0.1	<1	<0.1	<0.1	<0.1	<1	<0.01	<0.5	<0.5	<0.1	<1	<0.1	<0.1	<0.1	<2	<0.01	<0.001	<1
BLK	Blank	<0.1	<0.1	<0.1	<1	<0.1	<0.1	<0.1	<1	<0.01	<0.5	<0.5	<0.1	<1	<0.1	<0.1	<0.1	<2	<0.01	<0.001	<1
BLK	Blank	<0.1	<0.1	<0.1	<1	<0.1	<0.1	<0.1	<1	<0.01	<0.5	<0.5	<0.1	<1	<0.1	<0.1	<0.1	<2	<0.01	<0.001	<1
BLK	Blank	<0.1	<0.1	<0.1	<1	<0.1	<0.1	<0.1	<1	<0.01	<0.5	<0.5	<0.1	<1	<0.1	<0.1	<0.1	<2	<0.01	<0.001	<1
BLK	Blank	<0.1	<0.1	<0.1	<1	<0.1	<0.1	<0.1	<1	<0.01	<0.5	<0.5	<0.1	<1	<0.1	<0.1	<0.1	<2	<0.01	<0.001	<1

This report supersedes all previous preliminary and final reports with this file number dated prior to the date on this certificate. Signature indicates final approval; preliminary reports are unsigned and should be used for reference only.

Acme Analytical Laboratories (Vancouver) Ltd.
1020 Cordova St. East Vancouver BC V6A 4A3 Canada
Phone (604) 253-3158 Fax (604) 253-1716
www.acmelab.com

Client: **Golden Predator Canada Corp.**
11th Floor, 888 Dunsmuir Street
Vancouver BC V6C 3K4 Canada

Project: Clear Creek
Report Date: August 15, 2011

QUALITY CONTROL REPORT WHI11000877.1

		1DX15 Cr ppm 1	1DX15 Mg % 0.01	1DX15 Ba ppm 1	1DX15 Ti % 0.001	1DX15 B ppm 1	1DX15 Al % 0.01	1DX15 Na % 0.001	1DX15 K % 0.01	1DX15 W ppm 0.1	1DX15 Hg ppm 0.01	1DX15 Sc ppm 0.1	1DX15 Tl ppm 0.1	1DX15 S % 0.05	1DX15 Ga ppm 1	1DX15 Se ppm 0.5	1DX15 Te ppm 0.2
1163593	Soil	74	0.89	264	0.151	<1	1.81	0.012	0.49	7.3	0.05	3.2	0.6	0.06	6	<0.5	0.3
REP 1163593	QC	72	0.88	260	0.147	<1	1.78	0.011	0.48	6.3	0.04	3.1	0.6	0.06	6	0.6	<0.2
1164103	Soil	26	0.41	93	0.052	<1	1.60	0.006	0.06	0.4	0.03	2.1	0.2	<0.05	4	<0.5	<0.2
REP 1164103	QC	27	0.41	95	0.050	<1	1.61	0.006	0.06	0.4	0.03	1.9	0.2	<0.05	4	0.6	<0.2
1164115	Soil	23	0.29	71	0.036	<1	1.71	0.002	0.03	0.4	0.06	1.6	0.1	<0.05	6	0.6	<0.2
REP 1164115	QC	25	0.31	73	0.041	<1	1.79	0.002	0.03	0.4	0.04	1.7	0.1	<0.05	6	<0.5	<0.2
1164125	Soil	19	0.31	58	0.019	<1	1.07	0.002	0.03	0.2	0.03	1.0	<0.1	<0.05	3	<0.5	<0.2
REP 1164125	QC	19	0.31	59	0.021	<1	1.09	0.002	0.03	0.2	0.02	1.0	<0.1	<0.05	3	<0.5	<0.2
Reference Materials																	
STD DS8	Standard	124	0.62	276	0.124	2	0.93	0.086	0.40	3.0	0.21	2.1	5.9	0.17	5	5.7	4.5
STD DS8	Standard	115	0.61	271	0.118	3	0.90	0.080	0.39	3.1	0.20	2.0	5.3	0.16	5	5.4	4.7
STD DS8	Standard	108	0.58	265	0.101	2	0.87	0.075	0.39	2.8	0.19	1.9	5.1	0.15	5	4.0	4.5
STD DS8	Standard	108	0.61	268	0.108	2	0.89	0.081	0.38	2.9	0.20	1.8	5.2	0.16	4	5.1	4.5
STD DS8	Standard	116	0.61	271	0.129	2	0.94	0.089	0.40	2.7	0.21	2.3	5.0	0.16	5	5.2	4.6
STD DS8	Standard	116	0.62	271	0.107	3	0.93	0.089	0.41	3.0	0.20	2.0	5.4	0.16	5	5.3	5.1
STD DS8	Standard	113	0.60	266	0.106	3	0.92	0.092	0.42	3.0	0.21	1.8	5.2	0.16	5	5.0	5.5
STD DS8	Standard	106	0.59	250	0.102	2	0.84	0.075	0.40	2.9	0.18	1.8	5.1	0.15	4	5.2	4.8
STD DS8	Standard	116	0.61	288	0.110	2	0.93	0.092	0.41	3.1	0.22	2.1	5.1	0.16	4	4.5	5.1
STD DS8 Expected		115	0.6045	279	0.113	2.6	0.93	0.0883	0.41	3	0.192	2.3	5.4	0.1679	4.7	5.23	5
BLK	Blank	<1	<0.01	<1	<0.001	<1	<0.01	<0.001	<0.01	<0.1	<0.01	<0.1	<0.1	<0.05	<1	<0.5	<0.2
BLK	Blank	<1	<0.01	<1	<0.001	<1	<0.01	<0.001	<0.01	<0.1	<0.01	<0.1	<0.1	<0.05	<1	<0.5	<0.2
BLK	Blank	<1	<0.01	<1	<0.001	<1	<0.01	<0.001	<0.01	<0.1	<0.01	<0.1	<0.1	<0.05	<1	<0.5	<0.2
BLK	Blank	<1	<0.01	<1	<0.001	<1	<0.01	<0.001	<0.01	<0.1	<0.01	<0.1	<0.1	<0.05	<1	<0.5	<0.2
BLK	Blank	<1	<0.01	<1	<0.001	<1	<0.01	<0.001	<0.01	<0.1	<0.01	<0.1	<0.1	<0.05	<1	<0.5	<0.2
BLK	Blank	<1	<0.01	<1	<0.001	<1	<0.01	<0.001	<0.01	<0.1	<0.01	<0.1	<0.1	<0.05	<1	<0.5	<0.2
BLK	Blank	<1	<0.01	<1	<0.001	<1	<0.01	<0.001	<0.01	<0.1	<0.01	<0.1	<0.1	<0.05	<1	<0.5	<0.2
BLK	Blank	<1	<0.01	<1	<0.001	<1	<0.01	<0.001	<0.01	<0.1	<0.01	<0.1	<0.1	<0.05	<1	<0.5	<0.2
BLK	Blank	<1	<0.01	<1	<0.001	<1	<0.01	<0.001	<0.01	<0.1	<0.01	<0.1	<0.1	<0.05	<1	<0.5	<0.2

This report supersedes all previous preliminary and final reports with this file number dated prior to the date on this certificate. Signature indicates final approval; preliminary reports are unsigned and should be used for reference only.

Acme Analytical Laboratories (Vancouver) Ltd.
1020 Cordova St. East Vancouver BC V6A 4A3 Canada

www.acmelab.com

Client: **Golden Predator Canada Corp.**
11th Floor, 888 Dunsmuir Street
Vancouver BC V6C 3K4 Canada

Submitted By: Hugh Baker
Receiving Lab: Canada-Whitehorse
Received: July 29, 2011
Report Date: August 13, 2011
Page: 1 of 10

CERTIFICATE OF ANALYSIS WHI11000878.1

CLIENT JOB INFORMATION

Project: Clear Creek
Shipment ID: CLC
P.O. Number
Number of Samples: 269

SAMPLE DISPOSAL

RTRN-PLP Return
DISP-RJT-SOIL Immediate Disposal of Soil Reject

Acme does not accept responsibility for samples left at the laboratory after 90 days without prior written instructions for sample storage or return.

SAMPLE PREPARATION AND ANALYTICAL PROCEDURES

Method Code	Number of Samples	Code Description	Test Wgt (g)	Report Status	Lab
Dry at 60C	268	Dry at 60C			WHI
SS80	268	Dry at 60C sieve 100g to -80 mesh			WHI
1DX2	268	1:1:1 Aqua Regia digestion ICP-MS analysis	15	Completed	VAN

ADDITIONAL COMMENTS

Invoice To: Golden Predator Canada Corp.
11th Floor, 888 Dunsmuir Street
Vancouver BC V6C 3K4
Canada

CC: Jack Cote
Andrew Caldwell

BRITISH COLUMBIA CERTIFIED ASSAYER
CLARENCE LEONG
GENERAL MANAGER

This report supersedes all previous preliminary and final reports with this file number dated prior to the date on this certificate. Signature indicates final approval; preliminary reports are unsigned and should be used for reference only.
All results are considered the confidential property of the client. Acme assumes the liabilities for actual cost of analysis only. Results apply to samples as submitted.
"*" asterisk indicates that an analytical result could not be provided due to unusually high levels of interference from other elements.

Acme Analytical Laboratories (Vancouver) Ltd.
1020 Cordova St. East Vancouver BC V6A 4A3 Canada
Phone (604) 253-3158 Fax (604) 253-1716
www.acmelab.com

Client: **Golden Predator Canada Corp.**
11th Floor, 888 Dunsmuir Street
Vancouver BC V6C 3K4 Canada

Project: Clear Creek
Report Date: August 13, 2011

CERTIFICATE OF ANALYSIS WHI11000878.1

Method		1DX15	1DX15	1DX15	1DX15	1DX15	1DX15	1DX15	1DX15	1DX15	1DX15	1DX15	1DX15	1DX15	1DX15	1DX15	1DX15	1DX15	1DX15	1DX15
Analyte		Mo	Cu	Pb	Zn	Ag	Ni	Co	Mn	Fe	As	Au	Th	Sr	Cd	Sb	Bi	V	Ca	P	La
Unit		ppm	ppm	ppm	ppm	ppm	ppm	ppm	ppm	%	ppm	ppb	ppm	ppm	ppm	ppm	ppm	ppm	%	%	ppm
MDL		0.1	0.1	0.1	1	0.1	0.1	0.1	1	0.01	0.5	0.5	0.1	1	0.1	0.1	0.1	2	0.01	0.001	1
1164451	Soil	1.2	15.9	10.7	45	0.2	18.0	7.9	210	2.71	46.7	5.7	3.9	9	0.3	0.7	0.3	48	0.08	0.034	12
1163785	Soil	1.0	20.0	8.1	47	<0.1	16.9	6.9	248	2.34	83.2	12.9	1.2	10	0.1	0.9	0.4	41	0.10	0.053	12
1163786	Soil	0.8	16.2	8.8	56	<0.1	19.1	9.0	349	2.45	193.6	10.1	4.8	19	0.2	0.8	1.0	43	0.14	0.060	17
1163787	Soil	1.0	18.9	9.5	60	<0.1	18.7	9.2	333	2.61	280.8	28.7	4.5	32	0.2	0.9	1.2	43	0.21	0.069	18
1163788	Soil	0.9	19.2	8.7	57	<0.1	18.5	7.9	226	2.51	191.0	9.0	3.5	14	0.1	0.8	0.6	47	0.15	0.066	17
1163789	Soil	2.2	46.4	9.9	92	1.0	39.5	19.6	842	3.29	717.8	84.6	5.9	20	0.3	1.8	1.8	40	0.17	0.074	22
1163790	Soil	1.5	44.6	10.8	86	0.3	46.6	23.5	585	3.40	585.3	65.7	7.6	33	0.3	1.9	2.2	39	0.26	0.068	24
1163791	Soil	1.4	11.4	10.9	49	0.2	11.0	5.7	328	2.38	65.2	4.5	2.3	9	0.2	0.5	0.4	51	0.07	0.051	12
1163792	Soil	1.3	15.9	16.2	55	0.3	16.1	9.4	310	2.22	246.9	56.8	5.8	19	0.4	1.1	0.8	38	0.15	0.069	28
1163793	Soil	1.2	11.2	8.8	27	0.3	9.3	4.3	216	2.01	61.1	2.4	1.1	8	0.4	0.5	0.3	45	0.06	0.047	10
1163794	Soil	1.1	17.4	10.1	49	0.2	21.9	10.1	235	2.69	72.3	7.9	3.5	11	0.4	0.8	0.4	49	0.10	0.032	12
1163795	Soil	1.4	24.5	10.7	43	0.5	22.2	14.5	424	2.57	134.5	19.7	1.8	17	0.2	0.9	0.7	44	0.15	0.050	14
1163796	Soil	1.3	17.6	10.6	49	<0.1	17.3	9.5	336	2.89	77.1	6.6	3.8	10	0.4	0.7	0.4	54	0.08	0.039	14
1163797	Soil	1.3	15.6	9.8	71	0.2	19.1	9.3	330	2.91	86.6	6.6	2.9	13	0.8	0.7	0.4	49	0.10	0.043	12
1163798	Soil	1.1	11.8	9.7	41	0.1	13.7	5.4	196	2.65	35.5	4.7	2.9	10	0.3	0.7	0.2	48	0.08	0.027	11
1163799	Soil	1.6	19.5	9.4	39	0.9	11.5	4.2	509	1.78	137.7	6.7	0.5	18	0.4	1.0	0.6	39	0.17	0.071	12
1163800	Soil	1.5	25.5	11.3	60	0.3	19.6	10.8	333	2.95	79.3	7.7	3.9	9	0.3	0.8	0.4	54	0.07	0.047	13
1164351	Soil	1.1	28.2	8.1	47	0.1	19.1	7.4	406	2.36	247.2	10.0	2.2	12	0.1	0.6	2.0	38	0.06	0.046	13
1164352	Soil	1.3	41.7	13.0	72	<0.1	30.5	17.1	595	3.52	124.4	16.5	4.1	18	0.3	0.9	1.8	52	0.13	0.063	19
1164353	Soil	0.9	97.1	12.3	96	0.4	51.1	29.8	770	4.06	348.5	90.2	7.6	39	0.3	1.0	6.1	51	0.25	0.082	25
1164354	Soil	1.1	76.9	10.8	79	0.2	38.4	20.6	680	3.72	86.2	42.4	6.7	23	0.3	1.0	4.6	47	0.14	0.061	22
1164355	Soil	0.9	97.6	12.3	80	0.2	39.5	21.6	522	3.80	181.4	84.2	5.2	33	0.2	1.0	7.8	49	0.13	0.059	21
1164356	Soil	0.7	45.4	7.7	73	0.1	28.8	10.6	290	2.62	171.3	30.2	3.6	20	0.2	0.7	2.3	41	0.18	0.068	17
1164357	Soil	0.6	74.5	9.5	72	<0.1	36.5	29.5	767	3.15	307.1	61.6	7.9	30	0.1	3.5	3.3	33	0.11	0.038	22
1164358	Soil	0.5	49.7	11.3	73	0.1	43.8	18.2	527	3.53	209.3	40.2	6.6	19	<0.1	1.3	2.2	51	0.13	0.043	21
1164359	Soil	0.8	43.1	10.1	70	<0.1	28.5	13.7	456	3.13	126.3	28.6	4.4	18	0.2	0.7	2.9	48	0.13	0.049	19
1164360	Soil	0.8	43.8	8.5	58	0.1	27.3	13.8	423	2.90	254.6	37.4	5.7	16	0.2	3.4	2.2	32	0.08	0.034	20
1164361	Soil	0.9	54.0	13.9	98	0.1	36.5	17.8	482	3.37	175.6	50.4	7.8	24	0.3	2.3	1.9	40	0.13	0.058	21
1164362	Soil	0.9	33.9	10.2	68	<0.1	26.7	11.4	471	3.00	211.9	39.3	3.5	16	0.2	1.8	2.1	50	0.12	0.041	18
1164363	Soil	1.0	23.3	10.1	61	<0.1	17.7	7.8	272	2.47	48.3	8.0	3.6	13	0.2	0.8	0.3	37	0.14	0.063	19

This report supersedes all previous preliminary and final reports with this file number dated prior to the date on this certificate. Signature indicates final approval; preliminary reports are unsigned and should be used for reference only.

Acme Analytical Laboratories (Vancouver) Ltd.
1020 Cordova St. East Vancouver BC V6A 4A3 Canada
Phone (604) 253-3158 Fax (604) 253-1716
www.acmelab.com

Client: **Golden Predator Canada Corp.**
11th Floor, 888 Dunsmuir Street
Vancouver BC V6C 3K4 Canada

Project: Clear Creek
Report Date: August 13, 2011

CERTIFICATE OF ANALYSIS WHI11000878.1

Method		1DX15	1DX15	1DX15	1DX15	1DX15	1DX15	1DX15	1DX15	1DX15	1DX15	1DX15	1DX15	1DX15	1DX15	1DX15	1DX15
Analyte		Cr	Mg	Ba	Ti	B	Al	Na	K	W	Hg	Sc	Tl	S	Ga	Se	Te
Unit		ppm	%	ppm	%	ppm	%	%	%	ppm	ppm	ppm	ppm	%	ppm	ppm	ppm
MDL		1	0.01	1	0.001	1	0.01	0.001	0.01	0.1	0.01	0.1	0.1	0.05	1	0.5	0.2
1164451	Soil	26	0.35	94	0.039	<1	1.68	0.005	0.05	0.4	0.06	2.1	0.1	0.05	5	<0.5	<0.2
1163785	Soil	26	0.36	77	0.030	<1	1.29	0.005	0.06	1.2	0.02	1.7	0.1	<0.05	4	0.8	<0.2
1163786	Soil	26	0.44	122	0.051	<1	1.65	0.006	0.08	5.9	0.03	2.9	0.1	<0.05	4	0.9	<0.2
1163787	Soil	28	0.47	138	0.047	<1	1.69	0.011	0.10	3.4	0.02	2.7	0.2	<0.05	5	0.8	<0.2
1163788	Soil	31	0.48	107	0.055	<1	1.61	0.006	0.07	3.5	0.05	2.9	0.2	<0.05	5	0.8	<0.2
1163789	Soil	31	0.53	131	0.052	<1	1.73	0.008	0.15	8.0	0.03	3.2	0.4	<0.05	4	0.7	<0.2
1163790	Soil	34	0.60	152	0.063	1	1.69	0.014	0.26	9.9	0.02	3.1	0.4	0.06	5	1.2	<0.2
1163791	Soil	22	0.24	91	0.042	<1	1.27	0.005	0.06	0.4	0.04	1.5	0.2	<0.05	6	0.6	<0.2
1163792	Soil	22	0.35	141	0.036	<1	1.20	0.005	0.09	1.4	0.04	3.3	0.2	<0.05	4	0.7	<0.2
1163793	Soil	18	0.16	77	0.036	<1	0.94	0.005	0.05	0.4	0.06	1.1	0.1	0.05	5	0.7	<0.2
1163794	Soil	27	0.37	163	0.041	1	1.61	0.005	0.06	0.5	0.06	2.3	0.2	<0.05	5	0.7	<0.2
1163795	Soil	26	0.33	134	0.036	1	1.22	0.006	0.09	0.9	0.05	1.7	0.2	<0.05	4	0.6	<0.2
1163796	Soil	31	0.40	184	0.047	<1	1.86	0.006	0.05	0.5	0.05	2.6	0.2	<0.05	6	0.9	<0.2
1163797	Soil	28	0.40	231	0.043	<1	1.66	0.005	0.06	0.4	0.04	2.0	0.2	<0.05	5	<0.5	<0.2
1163798	Soil	23	0.33	93	0.039	<1	1.36	0.005	0.04	0.3	0.02	1.8	0.1	<0.05	5	<0.5	<0.2
1163799	Soil	23	0.13	124	0.032	<1	0.63	0.007	0.06	0.7	0.10	0.7	0.2	0.08	4	<0.5	<0.2
1163800	Soil	28	0.37	106	0.050	<1	1.92	0.005	0.06	0.5	0.08	2.2	0.2	<0.05	6	<0.5	<0.2
1164351	Soil	28	0.41	92	0.071	<1	1.68	0.006	0.27	0.3	0.05	1.7	0.3	0.05	6	0.7	<0.2
1164352	Soil	40	0.62	139	0.091	<1	2.09	0.009	0.30	1.0	0.04	2.6	0.4	<0.05	7	0.8	<0.2
1164353	Soil	47	0.91	249	0.116	<1	2.74	0.017	0.46	1.9	0.07	4.0	0.6	0.07	8	1.0	0.2
1164354	Soil	38	0.66	198	0.086	1	2.10	0.014	0.24	1.5	0.04	3.3	0.4	0.06	6	1.5	<0.2
1164355	Soil	44	0.68	155	0.094	1	2.33	0.020	0.31	1.5	0.06	3.1	0.5	0.14	7	1.2	0.2
1164356	Soil	29	0.44	115	0.062	<1	1.56	0.010	0.12	1.6	0.06	2.0	0.2	0.06	4	0.8	<0.2
1164357	Soil	26	0.47	154	0.052	<1	1.57	0.012	0.25	5.8	0.02	3.2	0.5	0.07	5	1.0	<0.2
1164358	Soil	50	0.85	165	0.109	<1	2.26	0.009	0.42	1.2	0.03	3.5	0.5	<0.05	7	0.5	<0.2
1164359	Soil	35	0.65	160	0.084	<1	2.18	0.009	0.18	1.2	0.04	2.8	0.4	<0.05	6	0.9	<0.2
1164360	Soil	26	0.46	104	0.058	<1	1.44	0.008	0.21	1.4	0.02	2.1	0.3	0.05	4	0.5	<0.2
1164361	Soil	34	0.59	144	0.090	<1	1.75	0.012	0.30	2.9	0.02	2.7	0.4	0.10	5	0.7	<0.2
1164362	Soil	39	0.58	145	0.067	2	1.91	0.008	0.17	2.4	0.03	2.8	0.3	<0.05	6	0.7	<0.2
1164363	Soil	26	0.44	97	0.037	<1	1.23	0.005	0.05	0.3	0.03	1.9	<0.1	<0.05	4	0.9	<0.2

This report supersedes all previous preliminary and final reports with this file number dated prior to the date on this certificate. Signature indicates final approval; preliminary reports are unsigned and should be used for reference only.

Acme Analytical Laboratories (Vancouver) Ltd.
1020 Cordova St. East Vancouver BC V6A 4A3 Canada
Phone (604) 253-3158 Fax (604) 253-1716
www.acmelab.com

Client: **Golden Predator Canada Corp.**
11th Floor, 888 Dunsmuir Street
Vancouver BC V6C 3K4 Canada

Project: Clear Creek
Report Date: August 13, 2011

CERTIFICATE OF ANALYSIS WHI11000878.1

	Method	1DX15	1DX15	1DX15	1DX15	1DX15	1DX15	1DX15	1DX15	1DX15	1DX15	1DX15	1DX15	1DX15	1DX15	1DX15	1DX15	1DX15	1DX15	1DX15	1DX15
	Analyte	Mo	Cu	Pb	Zn	Ag	Ni	Co	Mn	Fe	As	Au	Th	Sr	Cd	Sb	Bi	V	Ca	P	La
	Unit	ppm	ppm	ppm	ppm	ppm	ppm	ppm	ppm	%	ppm	ppb	ppm	ppm	ppm	ppm	ppm	ppm	%	%	ppm
	MDL	0.1	0.1	0.1	1	0.1	0.1	0.1	1	0.01	0.5	0.5	0.1	1	0.1	0.1	0.1	2	0.01	0.001	1
1164364	Soil	1.3	21.6	16.0	55	<0.1	19.4	7.3	204	2.74	62.1	17.2	3.0	11	0.1	1.5	0.4	35	0.07	0.052	24
1164365	Soil	0.9	25.8	14.5	60	<0.1	21.6	9.9	324	2.58	20.0	13.1	7.1	14	0.2	0.7	0.3	37	0.15	0.070	20
1164366	Soil	1.0	21.8	14.8	55	<0.1	22.4	8.3	296	2.59	25.9	12.1	8.0	9	<0.1	1.4	0.2	35	0.06	0.023	24
1164367	Soil	1.0	22.1	13.7	49	<0.1	18.3	8.0	267	2.43	14.5	2.9	6.5	11	<0.1	1.2	0.2	40	0.08	0.024	23
1164368	Soil	0.7	25.9	14.4	51	<0.1	22.6	10.7	372	2.54	13.0	2.7	8.6	9	<0.1	1.2	0.2	31	0.06	0.025	32
1164369	Soil	0.6	41.7	14.5	65	<0.1	115.6	18.7	345	3.69	18.8	3.0	10.2	8	<0.1	1.3	0.2	47	0.05	0.027	31
1164370	Soil	1.1	22.6	16.1	49	0.1	23.0	8.4	218	2.88	15.6	5.6	5.9	8	0.1	0.7	0.2	54	0.07	0.028	16
1164371	Soil	0.6	34.6	21.8	64	<0.1	44.1	13.9	374	2.92	20.9	5.3	8.8	7	0.2	1.7	0.2	34	0.07	0.026	24
1164372	Soil	0.8	37.1	21.6	60	<0.1	31.3	11.2	211	3.42	13.0	4.7	9.9	10	<0.1	0.7	0.3	32	0.05	0.024	27
1164373	Soil	0.9	42.2	18.5	73	<0.1	38.2	13.0	265	3.07	20.4	4.6	10.3	9	0.1	1.3	0.3	34	0.06	0.023	29
1164374	Soil	1.0	26.0	17.2	55	0.1	27.6	12.3	220	2.91	15.5	3.4	7.3	8	0.2	2.0	0.2	30	0.06	0.024	20
1164375	Soil	0.8	25.1	15.1	52	<0.1	29.5	9.5	197	2.96	17.4	1.5	7.7	7	<0.1	1.0	0.2	37	0.05	0.021	27
1164376	Soil	1.0	30.6	19.4	59	0.1	35.2	13.1	417	3.01	33.8	22.6	7.2	10	0.1	2.4	0.2	39	0.09	0.030	25
1164377	Soil	0.7	22.9	12.1	55	<0.1	21.1	8.1	228	2.39	6.3	3.0	5.1	12	<0.1	0.5	0.2	35	0.11	0.022	21
1164378	Soil	0.5	25.3	14.0	56	<0.1	21.9	9.1	243	2.45	4.6	1.0	5.2	8	<0.1	0.3	0.2	31	0.09	0.029	23
1164379	Soil	0.7	23.8	13.8	51	<0.1	21.2	7.7	194	2.48	5.3	15.4	3.9	7	<0.1	0.3	0.2	31	0.06	0.026	23
1164380	Soil	0.6	30.8	16.8	64	<0.1	26.4	11.1	342	2.59	5.5	2.5	7.1	10	0.1	0.4	0.2	29	0.12	0.041	29
1163351	Soil	1.2	33.1	11.9	52	0.2	14.5	7.2	246	3.22	384.9	48.2	3.1	13	0.1	0.9	1.2	40	0.08	0.057	20
1163352	Soil	1.4	33.0	13.1	67	0.3	20.4	10.6	351	3.40	474.2	64.5	6.4	18	0.3	0.9	1.4	51	0.14	0.070	20
1163353	Soil	1.1	54.0	14.9	76	0.6	30.8	24.0	539	4.02	611.4	147.3	8.0	23	0.3	1.3	2.3	43	0.14	0.090	21
1163354	Soil	1.1	49.5	22.3	60	0.5	22.0	11.9	357	4.27	706.1	82.7	13.1	20	0.2	1.8	1.6	32	0.09	0.056	21
1163355	Soil	1.1	47.6	13.9	76	0.3	27.6	15.8	382	4.21	411.5	31.9	8.3	15	0.2	1.5	1.4	37	0.10	0.062	27
1163356	Soil	1.9	50.1	17.3	63	0.7	20.8	12.0	366	4.48	396.4	30.5	10.7	12	<0.1	2.9	1.8	32	0.04	0.064	34
1163357	Soil	1.5	56.0	14.0	56	0.3	13.9	5.8	196	4.73	308.0	16.2	12.5	19	0.1	1.0	1.9	28	0.04	0.061	28
1163358	Soil	0.9	59.3	12.1	72	0.2	19.4	10.6	239	4.89	414.1	21.9	13.9	12	0.1	1.0	1.7	22	0.04	0.053	38
1163359	Soil	0.7	53.4	13.7	75	0.2	33.7	21.7	356	4.51	335.3	22.8	15.7	16	<0.1	1.1	0.9	29	0.09	0.047	36
1163360	Soil	1.1	48.3	16.0	71	1.0	25.7	14.6	360	4.23	234.7	13.5	7.4	15	0.2	1.4	0.9	31	0.07	0.067	36
1163361	Soil	0.8	47.2	10.8	65	0.4	39.7	19.7	463	4.32	567.2	43.1	13.0	18	<0.1	1.7	1.6	28	0.12	0.051	33
1163362	Soil	0.7	39.6	18.3	58	0.4	21.4	18.4	518	3.35	293.9	8.5	14.5	12	0.1	0.9	1.6	19	0.06	0.044	43
1163363	Soil	0.8	50.9	19.4	69	0.4	21.0	10.2	192	4.74	187.4	9.5	20.0	12	0.1	1.0	1.6	14	0.05	0.046	40

This report supersedes all previous preliminary and final reports with this file number dated prior to the date on this certificate. Signature indicates final approval; preliminary reports are unsigned and should be used for reference only.

Acme Analytical Laboratories (Vancouver) Ltd.
1020 Cordova St. East Vancouver BC V6A 4A3 Canada
Phone (604) 253-3158 Fax (604) 253-1716
www.acmelab.com

Client: **Golden Predator Canada Corp.**
11th Floor, 888 Dunsmuir Street
Vancouver BC V6C 3K4 Canada

Project: Clear Creek
Report Date: August 13, 2011

CERTIFICATE OF ANALYSIS WHI11000878.1

Method		1DX15	1DX15	1DX15	1DX15	1DX15	1DX15	1DX15	1DX15	1DX15	1DX15	1DX15	1DX15	1DX15	1DX15	1DX15	1DX15
Analyte		Cr	Mg	Ba	Ti	B	Al	Na	K	W	Hg	Sc	Tl	S	Ga	Se	Te
Unit		ppm	%	ppm	%	ppm	%	%	%	ppm	ppm	ppm	ppm	%	ppm	ppm	ppm
MDL		1	0.01	1	0.001	1	0.01	0.001	0.01	0.1	0.01	0.1	0.1	0.05	1	0.5	0.2
1164364	Soil	26	0.32	105	0.019	1	1.14	0.005	0.05	0.3	0.04	1.5	0.2	<0.05	4	<0.5	<0.2
1164365	Soil	24	0.41	105	0.041	<1	1.06	0.005	0.04	0.3	0.06	2.0	<0.1	<0.05	3	<0.5	<0.2
1164366	Soil	27	0.38	140	0.024	2	1.41	0.005	0.05	0.1	0.02	2.1	<0.1	<0.05	4	0.5	<0.2
1164367	Soil	27	0.38	162	0.028	<1	1.43	0.006	0.05	0.1	0.03	2.7	<0.1	<0.05	4	0.6	<0.2
1164368	Soil	24	0.40	122	0.018	<1	1.32	0.004	0.04	<0.1	0.03	2.2	<0.1	<0.05	4	<0.5	<0.2
1164369	Soil	208	1.47	81	0.017	<1	2.04	0.003	0.03	<0.1	0.03	4.1	<0.1	<0.05	5	<0.5	<0.2
1164370	Soil	34	0.41	141	0.037	1	1.95	0.006	0.05	0.2	0.04	3.7	0.1	<0.05	5	<0.5	<0.2
1164371	Soil	64	0.58	92	0.023	1	1.40	0.004	0.04	<0.1	0.03	2.5	<0.1	<0.05	3	<0.5	<0.2
1164372	Soil	28	0.49	103	0.014	<1	1.76	0.005	0.04	0.1	0.03	2.0	<0.1	<0.05	4	<0.5	<0.2
1164373	Soil	29	0.47	110	0.019	<1	1.61	0.005	0.05	<0.1	0.03	2.3	<0.1	<0.05	4	<0.5	<0.2
1164374	Soil	20	0.30	83	0.019	1	1.32	0.004	0.05	0.1	0.04	1.8	<0.1	<0.05	3	<0.5	<0.2
1164375	Soil	37	0.46	107	0.010	<1	1.43	0.004	0.07	<0.1	0.02	2.0	<0.1	<0.05	4	<0.5	<0.2
1164376	Soil	40	0.46	128	0.013	<1	1.37	0.004	0.06	<0.1	0.04	2.7	0.1	<0.05	4	<0.5	<0.2
1164377	Soil	22	0.40	227	0.030	<1	1.33	0.005	0.04	<0.1	0.03	2.5	<0.1	<0.05	4	<0.5	<0.2
1164378	Soil	22	0.43	156	0.024	<1	1.51	0.005	0.03	0.1	0.03	2.0	<0.1	<0.05	4	<0.5	<0.2
1164379	Soil	23	0.36	122	0.018	<1	1.51	0.004	0.04	<0.1	0.04	1.9	<0.1	<0.05	4	<0.5	<0.2
1164380	Soil	23	0.46	163	0.021	<1	1.51	0.004	0.04	0.1	0.03	1.9	<0.1	<0.05	4	<0.5	<0.2
1163351	Soil	23	0.34	65	0.022	<1	1.42	0.007	0.05	0.5	0.04	1.3	0.1	<0.05	4	<0.5	<0.2
1163352	Soil	58	0.55	125	0.044	2	1.64	0.011	0.13	0.8	0.05	2.5	0.2	0.05	5	<0.5	<0.2
1163353	Soil	43	0.53	153	0.037	1	1.50	0.008	0.11	0.9	0.03	2.3	0.2	<0.05	4	0.6	<0.2
1163354	Soil	22	0.37	80	0.029	<1	1.25	0.015	0.04	0.9	0.03	1.8	<0.1	0.07	4	0.6	<0.2
1163355	Soil	32	0.42	104	0.030	<1	1.27	0.007	0.08	1.3	0.02	2.3	0.1	<0.05	4	<0.5	<0.2
1163356	Soil	21	0.28	62	0.018	<1	1.15	0.008	0.06	0.5	0.05	1.6	0.1	0.07	5	1.1	<0.2
1163357	Soil	29	0.64	71	0.015	<1	1.61	0.014	0.08	0.3	0.02	2.1	0.2	0.09	5	0.6	<0.2
1163358	Soil	26	0.47	53	0.011	<1	1.47	0.007	0.07	0.3	0.01	1.9	0.2	0.07	5	<0.5	<0.2
1163359	Soil	37	0.58	95	0.027	<1	1.40	0.006	0.12	0.1	0.01	2.3	0.2	0.08	4	<0.5	<0.2
1163360	Soil	31	0.52	77	0.016	<1	1.73	0.008	0.06	0.3	0.07	1.7	0.2	0.08	5	0.7	<0.2
1163361	Soil	27	0.51	106	0.017	<1	1.35	0.005	0.11	0.5	0.01	2.8	0.2	0.07	4	<0.5	<0.2
1163362	Soil	15	0.36	35	0.005	<1	1.12	0.005	0.04	<0.1	0.01	1.5	<0.1	0.07	3	<0.5	<0.2
1163363	Soil	16	0.39	35	0.004	1	1.11	0.005	0.04	0.1	0.01	1.5	<0.1	0.07	4	0.6	<0.2

This report supersedes all previous preliminary and final reports with this file number dated prior to the date on this certificate. Signature indicates final approval; preliminary reports are unsigned and should be used for reference only.

Acme Analytical Laboratories (Vancouver) Ltd.
1020 Cordova St. East Vancouver BC V6A 4A3 Canada
Phone (604) 253-3158 Fax (604) 253-1716
www.acmelab.com

Client: **Golden Predator Canada Corp.**
11th Floor, 888 Dunsmuir Street
Vancouver BC V6C 3K4 Canada

Project: Clear Creek
Report Date: August 13, 2011

CERTIFICATE OF ANALYSIS WHI11000878.1

	Method	1DX15	1DX15	1DX15	1DX15	1DX15	1DX15	1DX15	1DX15	1DX15	1DX15	1DX15	1DX15	1DX15	1DX15	1DX15	1DX15	1DX15	1DX15	1DX15	1DX15
	Analyte	Mo	Cu	Pb	Zn	Ag	Ni	Co	Mn	Fe	As	Au	Th	Sr	Cd	Sb	Bi	V	Ca	P	La
	Unit	ppm	ppm	ppm	ppm	ppm	ppm	ppm	ppm	%	ppm	ppb	ppm	ppm	ppm	ppm	ppm	ppm	%	%	ppm
	MDL	0.1	0.1	0.1	1	0.1	0.1	0.1	1	0.01	0.5	0.5	0.1	1	0.1	0.1	0.1	2	0.01	0.001	1
1163364	Soil	1.1	53.1	19.9	74	0.2	22.8	14.2	424	4.26	157.6	4.8	13.1	19	0.2	1.7	0.7	20	0.04	0.055	63
1163365	Soil	0.9	28.0	13.7	58	<0.1	21.0	9.7	258	3.13	32.6	6.6	7.7	10	0.2	0.8	0.4	31	0.08	0.040	26
1163366	Soil	1.1	49.4	18.4	90	0.3	46.3	47.9	1010	4.04	103.7	5.0	9.1	15	0.2	0.9	0.5	26	0.07	0.066	39
1163367	Soil	1.1	18.9	11.8	43	0.1	15.8	8.1	216	2.89	124.0	12.4	4.5	7	0.1	0.7	0.5	39	0.06	0.038	18
1163368	Soil	0.8	36.1	13.8	65	0.4	33.1	18.0	485	3.37	348.5	22.0	11.9	13	<0.1	0.9	1.0	24	0.11	0.060	31
1163369	Soil	1.2	41.5	18.7	71	0.3	26.9	17.5	452	4.01	70.2	2.6	5.5	13	0.2	0.7	0.6	33	0.07	0.066	33
1163370	Soil	1.0	19.8	10.3	49	0.2	18.9	7.5	235	2.88	214.8	6.4	1.0	10	0.2	0.7	0.7	39	0.09	0.059	16
1163371	Soil	1.0	45.2	15.9	79	0.3	43.6	24.1	621	3.90	697.2	14.3	10.5	16	0.3	1.2	2.1	33	0.18	0.082	24
1163372	Soil	1.3	43.0	18.4	64	0.4	29.5	24.2	924	4.19	206.2	7.6	2.8	10	0.1	0.9	1.3	36	0.05	0.078	37
1163373	Soil	0.9	36.0	16.3	68	1.0	45.3	23.9	474	3.67	146.2	24.4	5.3	10	0.1	1.2	0.6	27	0.09	0.074	24
1163374	Soil	0.9	38.0	18.7	62	0.6	27.0	15.1	546	3.79	339.6	5.0	3.6	9	0.2	1.0	1.8	24	0.05	0.060	32
1163375	Soil	1.2	33.9	17.4	55	0.5	19.9	9.5	292	3.21	204.9	8.5	2.5	9	0.2	1.0	1.1	35	0.05	0.065	23
1163376	Soil	1.6	36.2	17.7	73	0.3	25.4	13.8	442	3.76	157.9	16.9	7.9	17	0.2	1.2	1.2	40	0.09	0.071	37
1163377	Soil	1.2	31.5	13.4	65	0.2	28.6	15.9	582	3.45	696.8	79.9	7.1	20	0.2	1.3	2.9	41	0.15	0.088	27
1163378	Soil	1.4	23.2	10.6	45	0.2	16.3	6.3	191	3.04	208.1	18.0	1.1	12	0.1	0.7	1.0	47	0.09	0.086	16
1163379	Soil	1.0	39.0	11.4	54	0.4	19.6	8.9	239	3.47	393.6	64.4	5.3	14	0.1	1.4	1.7	35	0.05	0.051	25
1163380	Soil	2.1	22.8	11.7	30	<0.1	11.1	4.1	153	2.48	136.6	25.2	1.0	19	0.1	0.7	0.8	54	0.05	0.074	20
1163251	Soil	1.5	26.1	5.2	58	0.1	20.6	30.1	2020	4.77	198.7	12.0	15.3	26	0.2	1.1	1.6	25	0.73	0.071	34
1163252	Soil	0.5	31.1	13.0	81	0.1	16.1	17.2	633	3.53	138.7	18.7	10.3	187	0.2	0.7	3.7	77	0.93	0.117	25
1163253	Soil	1.8	72.9	14.9	74	0.2	16.8	17.6	463	3.57	556.8	289.4	6.5	149	0.2	1.7	13.1	62	0.51	0.097	20
1163254	Soil	1.9	64.7	10.3	60	0.2	14.2	12.5	371	2.95	66.1	61.3	2.5	39	<0.1	0.7	8.3	51	0.24	0.103	15
1163255	Soil	2.5	39.0	10.0	53	0.2	12.2	7.3	298	2.67	118.6	32.9	2.0	44	0.1	0.7	5.1	54	0.23	0.077	13
1163256	Soil	0.6	47.9	9.7	71	0.2	15.3	21.5	744	4.39	230.5	59.7	12.1	330	0.1	0.8	6.9	81	1.18	0.130	34
1163257	Soil	1.5	54.7	18.4	83	0.2	21.2	26.3	1385	6.43	747.4	23.6	6.0	58	0.3	2.4	9.1	65	0.36	0.096	30
1163258	Soil	1.6	27.1	13.1	86	0.1	20.5	20.5	977	5.25	193.5	16.3	7.9	48	0.3	1.0	2.4	63	0.50	0.108	26
1163259	Soil	0.8	42.7	12.6	81	0.1	16.6	22.5	882	4.55	511.4	70.2	11.4	200	0.3	1.2	8.8	84	0.80	0.116	29
1163260	Soil	0.9	24.0	15.4	76	0.1	15.8	16.1	1280	4.39	448.9	16.7	7.4	51	0.2	3.9	3.0	55	0.47	0.082	28
1163261	Soil	1.6	51.7	35.7	181	0.5	13.7	19.2	694	4.23	923.9	122.8	8.9	129	0.5	2.4	7.2	61	0.95	0.138	40
1163262	Soil	1.1	32.7	10.0	67	0.1	18.0	13.1	480	2.78	643.3	26.5	5.1	158	0.2	0.9	2.8	56	0.55	0.075	20
1163263	Soil	1.4	34.0	14.9	88	0.2	13.1	16.8	713	3.88	215.5	37.4	7.3	127	0.2	0.9	4.4	71	0.83	0.105	28

This report supersedes all previous preliminary and final reports with this file number dated prior to the date on this certificate. Signature indicates final approval; preliminary reports are unsigned and should be used for reference only.

Acme Analytical Laboratories (Vancouver) Ltd.
1020 Cordova St. East Vancouver BC V6A 4A3 Canada
Phone (604) 253-3158 Fax (604) 253-1716
www.acmelab.com

Client: **Golden Predator Canada Corp.**
11th Floor, 888 Dunsmuir Street
Vancouver BC V6C 3K4 Canada

Project: Clear Creek
Report Date: August 13, 2011

CERTIFICATE OF ANALYSIS WHI11000878.1

	Method	1DX15	1DX15	1DX15	1DX15	1DX15	1DX15	1DX15	1DX15	1DX15	1DX15	1DX15	1DX15	1DX15	1DX15	1DX15	1DX15
	Analyte	Cr	Mg	Ba	Ti	B	Al	Na	K	W	Hg	Sc	Tl	S	Ga	Se	Te
	Unit	ppm	%	ppm	%	ppm	%	%	%	ppm	ppm	ppm	ppm	%	ppm	ppm	ppm
	MDL	1	0.01	1	0.001	1	0.01	0.001	0.01	0.1	0.01	0.1	0.1	0.05	1	0.5	0.2
1163364	Soil	21	0.40	47	0.007	<1	1.26	0.006	0.05	<0.1	0.02	1.7	<0.1	0.07	4	<0.5	<0.2
1163365	Soil	22	0.41	79	0.026	<1	1.44	0.005	0.04	0.2	0.03	1.8	<0.1	0.06	4	0.5	<0.2
1163366	Soil	21	0.35	80	0.015	1	1.35	0.005	0.04	0.2	0.04	1.6	<0.1	0.07	4	<0.5	<0.2
1163367	Soil	19	0.25	61	0.026	<1	1.18	0.005	0.03	0.2	0.04	1.4	<0.1	0.08	4	0.7	<0.2
1163368	Soil	20	0.40	88	0.016	<1	1.20	0.005	0.04	0.2	0.03	1.7	<0.1	0.07	4	<0.5	<0.2
1163369	Soil	23	0.42	85	0.012	<1	1.52	0.006	0.05	0.1	0.05	1.4	<0.1	0.08	5	0.7	<0.2
1163370	Soil	26	0.31	56	0.019	<1	1.20	0.005	0.04	0.3	0.04	1.0	0.1	0.09	4	<0.5	<0.2
1163371	Soil	22	0.43	96	0.029	<1	1.43	0.007	0.07	0.4	0.04	2.0	0.1	0.08	4	0.6	<0.2
1163372	Soil	24	0.32	102	0.010	<1	1.59	0.007	0.06	0.2	0.02	1.5	0.1	0.10	5	0.7	<0.2
1163373	Soil	17	0.26	38	0.016	<1	0.94	0.005	0.04	0.3	0.04	1.1	<0.1	0.10	4	0.5	<0.2
1163374	Soil	18	0.29	65	0.007	1	1.09	0.006	0.05	0.2	0.03	1.1	0.1	0.11	4	<0.5	<0.2
1163375	Soil	20	0.25	66	0.015	2	1.12	0.005	0.04	0.4	0.04	1.2	<0.1	0.10	4	<0.5	<0.2
1163376	Soil	26	0.43	107	0.020	1	1.43	0.007	0.05	0.3	0.04	2.0	0.1	0.05	5	<0.5	<0.2
1163377	Soil	27	0.43	132	0.024	2	1.39	0.008	0.06	0.4	0.03	2.1	<0.1	0.06	4	<0.5	<0.2
1163378	Soil	25	0.34	80	0.020	1	1.41	0.007	0.04	0.2	0.05	1.3	0.1	0.08	5	0.6	<0.2
1163379	Soil	28	0.44	73	0.021	1	1.47	0.007	0.07	1.0	0.03	1.8	0.2	0.06	4	0.8	<0.2
1163380	Soil	22	0.21	63	0.025	<1	1.18	0.007	0.05	0.4	0.04	1.0	0.2	0.09	7	0.8	<0.2
1163251	Soil	20	0.37	87	0.004	1	1.34	0.010	0.10	0.2	0.03	12.8	0.1	<0.05	2	<0.5	<0.2
1163252	Soil	99	1.43	357	0.103	1	2.85	0.031	0.28	0.9	0.01	7.1	0.4	<0.05	8	<0.5	<0.2
1163253	Soil	39	0.88	226	0.105	3	2.48	0.033	0.16	15.1	0.07	3.8	0.2	0.05	7	0.8	0.3
1163254	Soil	27	0.63	151	0.050	1	2.34	0.016	0.10	3.0	0.09	2.4	0.2	0.11	6	1.0	0.3
1163255	Soil	26	0.54	153	0.072	3	1.90	0.016	0.08	2.2	0.10	2.5	0.2	0.11	6	0.7	<0.2
1163256	Soil	59	1.56	282	0.108	2	3.70	0.037	0.37	1.0	0.03	8.9	0.5	<0.05	10	<0.5	<0.2
1163257	Soil	47	0.88	147	0.042	2	2.27	0.021	0.08	1.3	0.04	13.3	0.2	0.05	6	0.9	<0.2
1163258	Soil	45	0.83	171	0.066	2	2.14	0.024	0.07	0.9	0.06	10.4	0.1	<0.05	6	<0.5	<0.2
1163259	Soil	70	1.66	215	0.081	<1	2.83	0.020	0.20	0.9	0.02	8.5	0.3	<0.05	9	0.6	<0.2
1163260	Soil	29	0.79	201	0.054	2	1.91	0.014	0.07	1.0	0.03	8.4	0.2	0.06	5	<0.5	<0.2
1163261	Soil	37	0.91	101	0.022	1	2.46	0.020	0.08	0.9	0.28	7.4	0.3	0.08	7	0.6	<0.2
1163262	Soil	40	0.98	265	0.094	2	2.87	0.026	0.12	0.7	0.03	3.2	0.2	0.06	7	<0.5	<0.2
1163263	Soil	50	1.24	180	0.059	2	3.27	0.023	0.09	0.8	0.05	7.4	0.2	<0.05	9	0.5	<0.2

This report supersedes all previous preliminary and final reports with this file number dated prior to the date on this certificate. Signature indicates final approval; preliminary reports are unsigned and should be used for reference only.

Acme Analytical Laboratories (Vancouver) Ltd.
1020 Cordova St. East Vancouver BC V6A 4A3 Canada
Phone (604) 253-3158 Fax (604) 253-1716
www.acmelab.com

Client: **Golden Predator Canada Corp.**
11th Floor, 888 Dunsmuir Street
Vancouver BC V6C 3K4 Canada

Project: Clear Creek
Report Date: August 13, 2011

CERTIFICATE OF ANALYSIS WHI11000878.1

	Method	1DX15	1DX15	1DX15	1DX15	1DX15	1DX15	1DX15	1DX15	1DX15	1DX15	1DX15	1DX15	1DX15	1DX15	1DX15	1DX15	1DX15	1DX15	1DX15	1DX15
	Analyte	Mo	Cu	Pb	Zn	Ag	Ni	Co	Mn	Fe	As	Au	Th	Sr	Cd	Sb	Bi	V	Ca	P	La
	Unit	ppm	ppm	ppm	ppm	ppm	ppm	ppm	ppm	%	ppm	ppb	ppm	ppm	ppm	ppm	ppm	ppm	%	%	ppm
	MDL	0.1	0.1	0.1	1	0.1	0.1	0.1	1	0.01	0.5	0.5	0.1	1	0.1	0.1	0.1	2	0.01	0.001	1
1163264	Soil	1.6	22.6	12.8	65	0.1	16.2	13.6	679	3.25	1170	31.9	2.5	22	0.3	1.3	6.7	56	0.19	0.083	14
1163265	Soil	1.5	26.6	44.7	100	<0.1	11.7	11.6	775	3.26	688.0	42.7	42.4	103	0.3	4.4	6.0	37	0.43	0.072	89
1163266	Soil	1.3	40.6	21.1	87	0.4	21.1	18.8	766	4.01	1809	71.6	11.3	93	0.3	1.8	11.0	64	0.64	0.117	36
1163267	Soil	1.3	50.3	14.9	83	<0.1	33.5	22.2	854	3.56	183.4	16.4	7.7	18	0.2	1.0	1.0	57	0.14	0.061	20
1163268	Soil	1.0	30.1	13.0	76	0.1	18.2	16.1	607	3.60	648.6	35.1	7.8	55	0.2	1.3	5.2	65	0.43	0.084	22
1163269	Soil	0.8	34.5	10.3	67	0.1	13.6	18.0	743	3.93	354.5	36.5	11.8	202	0.2	0.9	5.8	68	0.84	0.128	30
1163270	Soil	1.9	49.4	20.3	93	0.3	19.8	18.9	844	3.45	1122	86.5	7.4	84	0.4	1.4	12.7	58	0.60	0.117	33
1163271	Soil	1.1	31.1	13.4	78	<0.1	11.6	15.5	696	3.76	234.9	55.8	8.1	83	0.1	0.8	5.8	73	0.68	0.118	22
1163272	Soil	0.9	15.0	10.7	55	<0.1	18.1	10.4	323	2.69	61.5	5.9	5.0	27	0.2	0.7	0.8	57	0.25	0.056	14
1163273	Soil	0.8	15.0	9.5	56	<0.1	17.3	11.8	766	2.43	49.6	12.6	2.2	10	0.2	0.7	0.4	44	0.09	0.049	15
1163274	Soil	1.1	16.5	11.1	56	<0.1	17.0	8.3	369	2.82	82.3	4.8	1.7	10	0.2	0.7	0.8	53	0.09	0.049	14
1163275	Soil	0.9	21.7	12.3	66	0.2	20.3	8.9	365	2.81	623.2	33.0	2.4	13	0.2	1.0	3.2	50	0.10	0.046	16
1163276	Soil	1.0	12.9	11.3	48	0.1	11.6	5.0	227	2.40	279.0	12.0	1.5	12	<0.1	0.7	1.4	45	0.08	0.038	12
1163277	Soil	1.1	15.7	10.9	59	0.1	16.4	7.5	371	2.60	65.5	46.2	1.7	12	0.2	0.7	1.0	53	0.10	0.052	15
1163278	Soil	1.7	12.9	11.1	45	<0.1	12.1	5.5	310	2.64	25.4	3.6	1.4	9	0.2	0.7	0.5	66	0.07	0.040	14
1163279	Soil	1.3	26.1	12.1	66	<0.1	19.5	12.5	460	2.78	164.7	32.0	4.3	40	0.2	0.9	2.8	65	0.32	0.085	17
1163280	Soil	1.3	25.8	12.1	65	<0.1	19.3	12.6	430	2.76	161.6	28.9	4.4	40	0.2	0.9	2.8	64	0.33	0.081	17
1163281	Soil	1.0	12.5	7.3	25	0.2	8.0	3.9	185	1.38	25.2	9.2	0.2	16	0.2	0.4	1.0	35	0.14	0.096	6
1163282	Soil	0.8	41.8	11.7	69	0.2	17.4	19.2	450	3.46	810.9	402.1	6.1	83	0.3	1.3	21.6	77	0.66	0.120	18
1163283	Soil	1.0	21.5	8.6	58	<0.1	20.9	11.1	365	2.40	26.3	27.5	4.0	21	0.2	0.5	0.8	50	0.19	0.052	11
1163284	Soil	5.0	25.1	10.6	66	<0.1	17.2	12.0	373	2.69	101.9	36.1	1.7	46	0.2	0.7	3.4	60	0.32	0.082	13
1163285	Soil	0.5	35.2	17.8	70	0.3	11.7	21.4	581	3.73	919.8	401.0	7.8	246	0.2	2.2	31.0	92	1.37	0.125	25
1163286	Soil	0.8	50.2	11.2	64	0.2	18.3	15.6	496	3.44	849.5	215.7	6.9	71	0.1	1.4	15.4	72	0.47	0.094	22
1163287	Soil	1.2	23.0	11.6	74	0.1	20.3	12.5	387	2.92	141.1	39.5	7.0	32	0.2	0.7	3.2	66	0.28	0.068	20
1163288	Soil	0.9	22.8	10.0	84	<0.1	20.7	10.9	497	2.62	139.8	50.4	5.8	34	0.5	0.6	3.5	60	0.43	0.102	16
1163289	Soil	1.2	36.4	10.5	70	0.1	17.9	12.7	539	3.12	1122	119.7	6.7	33	0.4	1.3	7.8	73	0.43	0.129	20
1163290	Soil	1.3	20.8	12.6	69	<0.1	19.8	10.8	398	2.77	104.9	22.2	2.2	20	0.1	0.6	1.6	64	0.18	0.065	14
1163291	Soil	0.8	22.8	9.8	58	0.1	20.2	10.3	408	2.64	158.6	40.9	2.0	26	0.2	0.5	3.2	54	0.22	0.072	13
1163292	Soil	1.1	16.6	10.2	60	<0.1	20.5	9.1	364	2.69	74.0	10.6	1.5	9	0.2	0.6	1.5	58	0.10	0.048	12
1163293	Soil	0.9	19.1	11.1	55	<0.1	20.4	8.4	197	2.27	67.8	23.4	1.5	13	0.1	0.5	2.3	56	0.13	0.067	12

This report supersedes all previous preliminary and final reports with this file number dated prior to the date on this certificate. Signature indicates final approval; preliminary reports are unsigned and should be used for reference only.

Acme Analytical Laboratories (Vancouver) Ltd.
1020 Cordova St. East Vancouver BC V6A 4A3 Canada
Phone (604) 253-3158 Fax (604) 253-1716
www.acmelab.com

Client: **Golden Predator Canada Corp.**
11th Floor, 888 Dunsmuir Street
Vancouver BC V6C 3K4 Canada

Project: Clear Creek
Report Date: August 13, 2011

CERTIFICATE OF ANALYSIS WHI11000878.1

Method		1DX15	1DX15	1DX15	1DX15	1DX15	1DX15	1DX15	1DX15	1DX15	1DX15	1DX15	1DX15	1DX15	1DX15	1DX15	1DX15
Analyte		Cr	Mg	Ba	Ti	B	Al	Na	K	W	Hg	Sc	Tl	S	Ga	Se	Te
Unit		ppm	%	ppm	%	ppm	%	%	%	ppm	ppm	ppm	ppm	%	ppm	ppm	ppm
MDL		1	0.01	1	0.001	1	0.01	0.001	0.01	0.1	0.01	0.1	0.1	0.05	1	0.5	0.2
1163264	Soil	28	0.56	137	0.044	1	1.73	0.010	0.06	2.3	0.06	2.8	0.2	0.07	6	0.6	<0.2
1163265	Soil	23	0.78	145	0.039	1	2.22	0.010	0.10	2.3	0.02	4.0	0.2	<0.05	6	<0.5	<0.2
1163266	Soil	48	1.10	222	0.078	2	2.50	0.044	0.12	2.5	0.04	6.6	0.3	<0.05	7	<0.5	<0.2
1163267	Soil	40	0.63	127	0.080	<1	1.90	0.009	0.29	0.8	0.05	3.9	0.4	0.10	6	0.5	<0.2
1163268	Soil	48	1.05	194	0.092	1	2.58	0.023	0.13	1.6	0.03	5.7	0.2	<0.05	7	<0.5	<0.2
1163269	Soil	53	1.38	227	0.074	<1	2.72	0.027	0.25	0.6	0.02	7.6	0.4	<0.05	8	0.6	<0.2
1163270	Soil	36	0.84	159	0.068	4	2.34	0.030	0.10	1.5	0.10	4.2	0.2	0.09	7	1.0	<0.2
1163271	Soil	58	1.52	168	0.060	3	3.23	0.023	0.12	0.8	0.04	7.8	0.2	0.07	9	<0.5	<0.2
1163272	Soil	34	0.53	205	0.082	2	2.40	0.023	0.08	0.6	0.03	2.7	0.2	<0.05	6	<0.5	<0.2
1163273	Soil	25	0.35	85	0.041	2	1.24	0.006	0.06	0.9	0.05	1.7	0.1	0.06	5	<0.5	<0.2
1163274	Soil	31	0.39	101	0.045	1	1.71	0.005	0.09	0.4	0.05	1.9	0.2	<0.05	6	<0.5	<0.2
1163275	Soil	34	0.54	126	0.046	<1	1.92	0.006	0.12	0.5	0.04	2.6	0.2	<0.05	6	<0.5	<0.2
1163276	Soil	22	0.35	98	0.048	<1	1.56	0.006	0.07	1.7	0.05	1.6	0.1	<0.05	7	<0.5	<0.2
1163277	Soil	28	0.42	124	0.039	<1	1.91	0.006	0.07	1.1	0.04	2.0	0.2	0.07	6	<0.5	<0.2
1163278	Soil	26	0.24	70	0.052	1	1.36	0.005	0.07	0.3	0.05	1.5	0.2	0.06	7	<0.5	<0.2
1163279	Soil	40	0.74	240	0.095	2	3.22	0.030	0.11	1.0	0.05	3.4	0.3	0.07	8	<0.5	<0.2
1163280	Soil	38	0.73	241	0.096	2	3.16	0.032	0.11	1.0	0.06	3.3	0.3	0.06	8	0.7	<0.2
1163281	Soil	20	0.19	87	0.029	1	1.05	0.014	0.05	1.0	0.11	0.8	0.1	0.12	4	<0.5	<0.2
1163282	Soil	57	1.04	252	0.114	3	3.26	0.055	0.27	4.5	0.04	4.7	0.3	<0.05	8	0.5	0.3
1163283	Soil	32	0.53	231	0.088	2	1.87	0.017	0.10	1.4	0.03	2.3	0.2	<0.05	5	<0.5	<0.2
1163284	Soil	39	0.58	207	0.081	3	2.18	0.027	0.09	21.5	0.05	2.1	0.1	0.07	6	1.0	<0.2
1163285	Soil	94	1.87	263	0.085	<1	4.01	0.025	0.44	12.8	0.02	8.1	0.4	<0.05	10	<0.5	0.6
1163286	Soil	49	1.00	306	0.159	2	2.56	0.035	0.47	8.2	0.03	5.4	0.6	<0.05	7	0.7	<0.2
1163287	Soil	37	0.71	267	0.157	2	2.90	0.028	0.23	6.2	0.03	3.7	0.3	<0.05	7	0.6	<0.2
1163288	Soil	33	0.63	236	0.133	3	2.51	0.052	0.19	2.9	0.04	2.9	0.3	<0.05	7	<0.5	<0.2
1163289	Soil	37	0.85	413	0.139	2	3.10	0.031	0.28	7.2	0.06	4.9	0.4	<0.05	8	0.7	0.2
1163290	Soil	38	0.51	204	0.067	1	2.34	0.013	0.07	1.2	0.07	2.6	0.2	<0.05	7	<0.5	<0.2
1163291	Soil	38	0.61	274	0.079	2	2.38	0.015	0.16	1.7	0.04	2.6	0.3	<0.05	7	<0.5	<0.2
1163292	Soil	34	0.40	113	0.055	<1	1.66	0.005	0.10	1.2	0.03	2.0	0.2	<0.05	6	<0.5	<0.2
1163293	Soil	40	0.55	190	0.070	2	2.27	0.011	0.10	1.9	0.04	2.0	0.2	<0.05	7	<0.5	<0.2

This report supersedes all previous preliminary and final reports with this file number dated prior to the date on this certificate. Signature indicates final approval; preliminary reports are unsigned and should be used for reference only.

Acme Analytical Laboratories (Vancouver) Ltd.
1020 Cordova St. East Vancouver BC V6A 4A3 Canada
Phone (604) 253-3158 Fax (604) 253-1716
www.acmelab.com

Client: **Golden Predator Canada Corp.**
11th Floor, 888 Dunsmuir Street
Vancouver BC V6C 3K4 Canada

Project: Clear Creek
Report Date: August 13, 2011

CERTIFICATE OF ANALYSIS WHI11000878.1

	Method	1DX15	1DX15	1DX15	1DX15	1DX15	1DX15	1DX15	1DX15	1DX15	1DX15	1DX15	1DX15	1DX15	1DX15	1DX15	1DX15	1DX15	1DX15	1DX15	1DX15
	Analyte	Mo	Cu	Pb	Zn	Ag	Ni	Co	Mn	Fe	As	Au	Th	Sr	Cd	Sb	Bi	V	Ca	P	La
	Unit	ppm	ppm	ppm	ppm	ppm	ppm	ppm	ppm	%	ppm	ppb	ppm	ppm	ppm	ppm	ppm	ppm	%	%	ppm
	MDL	0.1	0.1	0.1	1	0.1	0.1	0.1	1	0.01	0.5	0.5	0.1	1	0.1	0.1	0.1	2	0.01	0.001	1
1163294	Soil	0.9	24.5	10.7	67	0.1	24.3	11.8	325	2.61	112.4	96.7	4.3	18	0.2	0.6	4.0	61	0.20	0.074	15
1163295	Soil	1.1	21.8	10.2	67	<0.1	19.9	8.2	346	2.42	66.2	22.9	1.9	15	0.2	0.5	1.8	51	0.16	0.074	13
1163296	Soil	0.8	27.6	9.8	65	0.1	18.1	10.0	299	2.60	99.0	157.4	5.6	18	0.2	0.6	2.9	58	0.23	0.088	16
1163297	Soil	0.9	22.4	10.2	56	<0.1	19.3	9.5	364	2.55	105.2	38.0	3.9	16	0.2	0.6	2.9	53	0.19	0.057	17
1163298	Soil	1.5	20.5	13.5	59	<0.1	18.2	7.5	230	3.06	16.5	7.8	1.0	12	0.2	0.7	0.4	65	0.11	0.061	11
1163299	Soil	0.4	22.6	7.0	44	0.1	17.5	9.7	214	2.19	379.3	297.6	4.4	16	0.2	0.8	9.4	52	0.13	0.045	11
1163300	Soil	0.3	29.7	10.4	74	0.1	17.8	14.7	405	3.67	411.1	288.5	6.4	101	0.2	0.7	12.0	107	0.60	0.066	16
1163761	Soil	0.9	17.6	8.9	45	<0.1	19.9	9.1	294	2.60	60.9	12.1	3.9	9	0.2	0.6	0.6	49	0.07	0.025	13
1163762	Soil	0.4	16.2	8.0	26	<0.1	16.0	8.9	249	1.85	61.9	45.3	3.9	30	<0.1	0.2	0.9	35	0.17	0.026	15
1163763	Soil	0.9	23.8	8.6	54	<0.1	32.7	13.8	304	2.59	109.7	24.9	4.6	11	0.2	0.8	0.7	46	0.11	0.038	14
1163764	Soil	1.9	33.7	11.8	70	0.3	29.9	11.3	404	4.02	311.7	31.8	3.9	12	0.3	1.3	1.3	80	0.07	0.056	13
1163765	Soil	1.1	46.5	12.6	73	0.1	35.6	13.8	477	3.59	640.1	56.1	2.7	25	0.2	0.9	6.6	68	0.15	0.054	16
1163766	Soil	1.0	27.2	10.3	63	<0.1	19.0	6.4	387	2.61	84.6	4.7	1.0	10	0.1	0.5	1.3	46	0.05	0.064	12
1163767	Soil	0.7	41.4	9.9	69	<0.1	34.5	16.7	415	2.98	218.9	41.2	5.9	30	0.1	1.1	2.5	43	0.14	0.048	17
1163768	Soil	1.1	28.8	10.6	68	0.2	32.7	14.0	458	3.23	228.8	43.0	3.8	15	0.4	0.7	2.3	54	0.08	0.054	13
1163769	Soil	0.9	35.2	9.3	60	<0.1	27.6	12.7	337	2.76	240.9	53.0	5.8	23	0.3	1.0	1.9	45	0.17	0.057	20
1163770	Soil	1.7	15.1	12.2	41	<0.1	13.9	7.2	258	3.13	70.3	6.9	4.0	9	0.1	0.6	0.7	60	0.07	0.042	12
1163750	Soil	0.7	30.9	8.5	61	0.2	18.3	12.0	370	2.92	584.9	517.9	3.0	32	0.2	1.1	28.5	76	0.21	0.052	12
1163751	Soil	0.7	40.7	10.0	63	0.6	30.5	16.5	353	3.10	643.3	879.5	5.8	51	0.2	1.2	50.9	64	0.27	0.052	14
1163752	Soil	1.4	20.0	10.3	40	<0.1	15.6	5.8	213	2.61	80.8	7.8	1.0	7	<0.1	0.6	1.1	57	0.05	0.044	12
1163753	Soil	0.6	30.1	10.3	61	0.2	27.3	12.6	401	2.65	212.8	138.5	5.1	22	0.2	0.7	8.0	51	0.23	0.072	17
1163754	Soil	0.7	29.7	10.8	60	0.2	26.9	12.4	400	2.68	213.4	121.8	5.0	22	0.2	0.7	7.8	50	0.21	0.068	17
1163755	Soil	1.1	16.0	12.5	65	<0.1	24.0	10.3	371	2.94	30.2	1.6	3.2	12	0.2	0.5	0.8	58	0.13	0.053	11
1163756	Soil	0.8	25.0	9.0	56	<0.1	24.8	11.8	422	2.77	135.1	43.6	4.3	13	0.2	0.6	2.0	52	0.10	0.039	16
1163757	Soil	0.8	30.1	10.4	52	0.1	22.6	9.9	272	2.99	149.4	28.7	4.7	11	0.1	0.8	1.4	46	0.11	0.035	13
1163758	Soil	0.8	31.3	12.7	88	<0.1	26.2	15.5	580	2.92	205.4	47.9	4.9	15	0.3	0.9	3.2	43	0.11	0.062	15
1163759	Soil	0.9	44.1	9.9	65	<0.1	33.3	15.4	308	3.32	344.0	34.7	6.1	20	0.4	1.0	3.1	54	0.13	0.034	15
1163760	Soil	0.7	17.2	8.3	46	<0.1	19.6	8.6	281	2.24	41.7	13.8	4.4	10	0.2	0.7	0.8	39	0.12	0.051	11
1163771	Soil	1.7	29.6	10.1	54	<0.1	22.4	8.7	255	3.57	267.2	17.3	7.0	12	0.2	1.8	1.2	54	0.08	0.037	18
1163772	Soil	1.3	13.5	10.6	42	<0.1	16.2	8.4	262	2.62	46.3	10.1	3.6	8	0.2	1.0	0.3	47	0.06	0.039	11

This report supersedes all previous preliminary and final reports with this file number dated prior to the date on this certificate. Signature indicates final approval; preliminary reports are unsigned and should be used for reference only.

Acme Analytical Laboratories (Vancouver) Ltd.
1020 Cordova St. East Vancouver BC V6A 4A3 Canada
Phone (604) 253-3158 Fax (604) 253-1716
www.acmelab.com

Client: **Golden Predator Canada Corp.**
11th Floor, 888 Dunsmuir Street
Vancouver BC V6C 3K4 Canada

Project: Clear Creek
Report Date: August 13, 2011

CERTIFICATE OF ANALYSIS WHI11000878.1

	Method	1DX15	1DX15	1DX15	1DX15	1DX15	1DX15	1DX15	1DX15	1DX15	1DX15	1DX15	1DX15	1DX15	1DX15	1DX15	1DX15
	Analyte	Cr	Mg	Ba	Ti	B	Al	Na	K	W	Hg	Sc	Tl	S	Ga	Se	Te
	Unit	ppm	%	ppm	%	ppm	%	%	%	ppm	ppm	ppm	ppm	%	ppm	ppm	ppm
	MDL	1	0.01	1	0.001	1	0.01	0.001	0.01	0.1	0.01	0.1	0.1	0.05	1	0.5	0.2
1163294	Soil	58	0.65	279	0.114	2	2.40	0.013	0.21	3.4	0.03	3.3	0.3	<0.05	7	<0.5	<0.2
1163295	Soil	33	0.48	148	0.069	1	2.23	0.015	0.09	2.5	0.05	2.0	0.2	<0.05	6	<0.5	<0.2
1163296	Soil	40	0.62	252	0.125	1	2.31	0.015	0.20	4.2	0.04	3.2	0.3	<0.05	6	<0.5	<0.2
1163297	Soil	33	0.53	204	0.095	<1	2.17	0.018	0.12	4.8	0.03	2.8	0.2	<0.05	6	<0.5	<0.2
1163298	Soil	36	0.45	105	0.050	1	1.99	0.008	0.07	0.2	0.03	2.1	0.2	<0.05	7	0.6	<0.2
1163299	Soil	56	0.65	318	0.098	<1	2.06	0.010	0.33	6.4	0.02	3.5	0.4	<0.05	6	<0.5	0.2
1163300	Soil	144	1.52	559	0.180	<1	3.81	0.027	0.88	4.8	<0.01	9.2	0.9	<0.05	11	<0.5	0.3
1163761	Soil	29	0.38	89	0.063	1	1.59	0.005	0.09	1.9	0.03	2.2	0.2	<0.05	5	<0.5	<0.2
1163762	Soil	29	0.49	103	0.033	<1	1.69	0.006	0.35	2.4	<0.01	2.7	0.2	<0.05	5	<0.5	<0.2
1163763	Soil	30	0.44	117	0.058	1	1.43	0.007	0.09	2.8	0.03	2.4	0.1	<0.05	4	<0.5	<0.2
1163764	Soil	50	0.53	113	0.094	1	1.99	0.008	0.18	1.5	0.06	3.3	0.4	<0.05	8	<0.5	<0.2
1163765	Soil	53	0.71	199	0.078	<1	2.54	0.008	0.31	5.2	0.03	3.7	0.5	<0.05	8	<0.5	<0.2
1163766	Soil	34	0.40	87	0.057	<1	1.65	0.007	0.19	0.7	0.05	1.3	0.3	<0.05	6	<0.5	<0.2
1163767	Soil	36	0.57	168	0.076	<1	1.76	0.008	0.29	2.7	0.03	2.7	0.3	<0.05	5	<0.5	<0.2
1163768	Soil	64	0.60	126	0.098	<1	2.08	0.009	0.27	1.7	0.07	2.3	0.4	<0.05	6	0.6	<0.2
1163769	Soil	36	0.56	184	0.071	<1	1.68	0.008	0.24	2.0	0.02	2.5	0.3	<0.05	5	<0.5	<0.2
1163770	Soil	31	0.25	70	0.068	<1	1.64	0.005	0.08	0.7	0.05	1.9	0.2	<0.05	7	<0.5	<0.2
1163750	Soil	88	1.00	255	0.127	1	2.51	0.015	0.30	10.1	0.03	4.7	0.5	<0.05	8	<0.5	0.6
1163751	Soil	77	1.07	242	0.129	<1	2.74	0.022	0.27	21.0	0.02	4.1	0.4	<0.05	7	<0.5	0.9
1163752	Soil	26	0.26	75	0.058	1	1.37	0.005	0.12	0.6	0.05	1.2	0.2	<0.05	6	<0.5	<0.2
1163753	Soil	46	0.65	208	0.081	<1	2.00	0.012	0.24	5.2	0.04	2.9	0.3	<0.05	6	<0.5	<0.2
1163754	Soil	46	0.64	215	0.079	1	2.01	0.012	0.23	4.9	0.04	2.7	0.3	<0.05	5	<0.5	<0.2
1163755	Soil	46	0.69	160	0.098	1	2.67	0.016	0.12	0.3	0.04	2.6	0.2	<0.05	7	<0.5	<0.2
1163756	Soil	35	0.51	141	0.077	<1	1.63	0.007	0.19	2.2	0.04	2.6	0.3	<0.05	5	<0.5	<0.2
1163757	Soil	30	0.52	129	0.087	1	1.81	0.004	0.28	1.0	0.04	2.2	0.3	<0.05	6	<0.5	<0.2
1163758	Soil	32	0.53	101	0.069	2	1.76	0.005	0.22	2.2	0.03	2.3	0.3	<0.05	5	0.6	<0.2
1163759	Soil	41	0.68	138	0.096	2	2.00	0.008	0.23	5.9	0.03	3.1	0.3	0.07	6	0.5	<0.2
1163760	Soil	25	0.39	76	0.047	<1	1.35	0.005	0.07	1.4	0.03	2.1	0.1	<0.05	4	0.5	<0.2
1163771	Soil	38	0.41	78	0.051	<1	1.75	0.005	0.10	0.9	0.04	2.0	0.3	<0.05	6	0.6	<0.2
1163772	Soil	25	0.32	86	0.031	<1	1.56	0.004	0.04	0.6	0.05	2.0	0.1	<0.05	5	0.8	<0.2

This report supersedes all previous preliminary and final reports with this file number dated prior to the date on this certificate. Signature indicates final approval; preliminary reports are unsigned and should be used for reference only.

Acme Analytical Laboratories (Vancouver) Ltd.
1020 Cordova St. East Vancouver BC V6A 4A3 Canada
Phone (604) 253-3158 Fax (604) 253-1716
www.acmelab.com

Client: **Golden Predator Canada Corp.**
11th Floor, 888 Dunsmuir Street
Vancouver BC V6C 3K4 Canada

Project: Clear Creek
Report Date: August 13, 2011

CERTIFICATE OF ANALYSIS WHI11000878.1

	Method	1DX15	1DX15	1DX15	1DX15	1DX15	1DX15	1DX15	1DX15	1DX15	1DX15	1DX15	1DX15	1DX15	1DX15	1DX15	1DX15	1DX15	1DX15	1DX15	1DX15
	Analyte	Mo	Cu	Pb	Zn	Ag	Ni	Co	Mn	Fe	As	Au	Th	Sr	Cd	Sb	Bi	V	Ca	P	La
	Unit	ppm	ppm	ppm	ppm	ppm	ppm	ppm	ppm	%	ppm	ppb	ppm	ppm	ppm	ppm	ppm	ppm	%	%	ppm
	MDL	0.1	0.1	0.1	1	0.1	0.1	0.1	1	0.01	0.5	0.5	0.1	1	0.1	0.1	0.1	2	0.01	0.001	1
1163773	Soil	1.3	16.1	8.7	47	<0.1	14.8	6.4	202	2.78	50.6	7.9	1.9	10	0.3	0.7	0.4	52	0.07	0.036	12
1163774	Soil	1.6	18.3	10.0	47	<0.1	16.7	6.8	209	3.13	124.7	13.0	4.6	9	0.1	0.9	0.9	59	0.06	0.039	14
1163775	Soil	1.3	14.5	10.5	50	<0.1	16.6	7.9	322	2.76	33.6	5.3	3.0	7	0.1	0.7	0.3	54	0.05	0.033	12
1163776	Soil	0.9	28.0	9.6	52	<0.1	31.5	14.7	360	2.62	163.1	49.0	2.3	23	0.1	0.8	0.7	46	0.24	0.053	15
1163777	Soil	1.6	27.8	11.2	47	0.2	18.7	11.5	571	2.70	88.0	6.1	1.3	9	0.3	0.8	0.6	45	0.10	0.092	10
1163778	Soil	1.7	23.3	9.3	43	0.2	16.1	7.1	206	2.86	143.0	10.0	5.2	11	0.2	0.8	0.7	51	0.09	0.043	15
1163779	Soil	1.0	21.2	9.3	59	0.1	18.8	9.2	456	2.76	70.2	9.6	1.4	9	0.2	0.8	1.0	49	0.09	0.049	14
1163780	Soil	1.1	22.3	9.3	46	<0.1	19.4	7.7	219	2.83	124.1	31.3	3.5	11	0.1	0.9	1.2	49	0.10	0.031	15
1163781	Soil	0.6	35.3	8.3	62	<0.1	25.1	11.9	363	2.46	107.9	19.1	4.7	15	0.3	0.8	1.6	36	0.18	0.056	17
1163782	Soil	0.9	39.1	11.2	70	0.2	24.8	13.0	479	3.10	191.4	24.2	2.4	17	0.2	1.6	2.0	41	0.12	0.051	17
1163783	Soil	0.5	38.5	8.1	55	<0.1	24.7	11.9	344	2.55	124.2	30.4	6.1	14	0.1	1.2	2.1	34	0.15	0.043	19
1163784	Soil	0.8	26.3	8.1	57	<0.1	25.4	11.1	311	2.58	148.7	24.2	4.6	14	0.2	0.9	1.4	41	0.13	0.050	16
1163101	Soil	1.6	38.0	14.1	71	0.1	79.7	19.6	571	3.62	217.2	15.0	6.5	22	0.2	2.6	1.7	60	0.16	0.063	20
1163102	Soil	1.7	30.4	17.8	68	0.2	27.8	11.4	435	3.53	277.6	11.3	3.6	15	0.2	2.3	2.0	54	0.14	0.063	17
1163103	Soil	0.8	32.9	14.4	64	0.1	28.7	10.5	399	2.97	29.1	3.7	6.5	19	0.1	2.0	0.4	24	0.17	0.070	28
1163104	Soil	1.0	48.7	20.3	85	0.2	36.7	14.8	599	3.93	12.6	4.6	10.0	41	0.2	2.1	0.3	26	0.21	0.077	30
1163105	Soil	1.8	30.3	19.3	67	0.2	26.8	12.2	582	3.46	17.6	4.6	3.9	20	0.2	1.3	0.4	34	0.13	0.064	26
1163106	Soil	1.0	25.7	22.6	54	<0.1	21.2	9.1	235	2.87	16.0	1.9	2.2	11	0.2	0.7	0.3	34	0.06	0.058	25
1163107	Soil	8.4	59.5	42.5	73	0.2	24.4	14.1	563	4.90	22.3	3.1	14.5	26	0.2	1.0	0.8	19	0.09	0.069	45
1163108	Soil	1.3	69.2	16.3	122	0.2	64.7	24.2	874	5.88	41.2	6.2	11.5	25	0.1	5.0	0.9	16	0.19	0.076	31
1163109	Soil	3.8	49.6	11.3	79	0.2	48.5	18.0	1164	4.01	30.8	<0.5	10.4	40	0.3	1.8	0.7	60	0.62	0.054	26
1163110	Soil	1.4	29.9	19.6	45	0.3	13.9	6.2	282	2.90	78.4	23.4	5.7	19	0.2	6.2	0.4	29	0.15	0.130	24
1163111	Soil	1.2	31.2	15.0	78	0.2	37.2	14.3	626	3.06	44.0	5.4	5.1	17	0.4	7.9	0.4	31	0.17	0.072	21
1163112	Soil	1.2	29.8	13.9	70	0.1	31.2	12.2	474	3.05	34.4	7.5	3.1	15	0.2	3.9	0.4	32	0.14	0.079	22
1163113	Soil	1.6	32.5	24.3	71	0.3	33.4	13.7	907	3.56	100.6	7.7	1.4	18	0.2	4.9	0.8	41	0.15	0.089	21
1163114	Soil	1.2	17.0	10.5	57	<0.1	17.5	7.4	263	2.48	16.4	7.0	2.3	9	0.2	1.0	0.3	45	0.08	0.029	12
1163115	Soil	3.4	22.8	13.1	66	0.2	19.0	17.6	654	3.30	25.3	5.0	6.4	23	0.2	0.8	0.9	58	0.31	0.090	25
1163116	Soil	0.8	42.0	15.8	79	0.1	67.5	20.5	505	3.31	118.0	7.2	9.9	32	0.2	1.5	0.9	46	0.25	0.061	24
1163117	Soil	1.6	29.7	11.1	58	<0.1	42.0	13.3	365	2.37	278.9	21.5	6.4	16	0.3	2.8	1.8	40	0.21	0.055	18
1163118	Soil	1.7	29.4	15.8	61	0.2	36.2	13.1	392	2.54	302.0	21.7	6.6	16	0.3	2.5	1.6	41	0.21	0.059	19

This report supersedes all previous preliminary and final reports with this file number dated prior to the date on this certificate. Signature indicates final approval; preliminary reports are unsigned and should be used for reference only.

Acme Analytical Laboratories (Vancouver) Ltd.
1020 Cordova St. East Vancouver BC V6A 4A3 Canada
Phone (604) 253-3158 Fax (604) 253-1716
www.acmelab.com

Client: **Golden Predator Canada Corp.**
11th Floor, 888 Dunsmuir Street
Vancouver BC V6C 3K4 Canada

Project: Clear Creek
Report Date: August 13, 2011

CERTIFICATE OF ANALYSIS WHI11000878.1

Method		1DX15	1DX15	1DX15	1DX15	1DX15	1DX15	1DX15	1DX15	1DX15	1DX15	1DX15	1DX15	1DX15	1DX15	1DX15	1DX15
Analyte		Cr	Mg	Ba	Ti	B	Al	Na	K	W	Hg	Sc	Tl	S	Ga	Se	Te
Unit		ppm	%	ppm	%	ppm	%	%	%	ppm	ppm	ppm	ppm	%	ppm	ppm	ppm
MDL		1	0.01	1	0.001	1	0.01	0.001	0.01	0.1	0.01	0.1	0.1	0.05	1	0.5	0.2
1163773	Soil	24	0.31	75	0.050	1	1.34	0.004	0.07	0.8	0.05	1.4	0.2	<0.05	6	<0.5	<0.2
1163774	Soil	34	0.32	69	0.060	<1	1.62	0.005	0.06	1.9	0.05	1.8	0.2	<0.05	7	<0.5	<0.2
1163775	Soil	31	0.34	85	0.049	<1	1.53	0.004	0.05	1.1	0.03	2.0	0.2	<0.05	6	<0.5	<0.2
1163776	Soil	40	0.66	114	0.040	<1	1.89	0.009	0.24	1.7	0.03	2.7	0.3	0.06	6	<0.5	<0.2
1163777	Soil	32	0.33	118	0.038	1	1.73	0.006	0.10	1.2	0.06	1.5	0.3	0.08	5	0.7	<0.2
1163778	Soil	28	0.32	68	0.058	<1	1.46	0.006	0.09	2.5	0.06	1.8	0.2	<0.05	6	<0.5	<0.2
1163779	Soil	34	0.44	77	0.048	<1	1.61	0.004	0.11	1.2	0.04	1.8	0.2	<0.05	6	<0.5	<0.2
1163780	Soil	31	0.45	116	0.056	<1	1.83	0.006	0.09	2.6	0.04	2.2	0.3	<0.05	5	0.6	<0.2
1163781	Soil	27	0.52	143	0.068	<1	1.54	0.007	0.23	2.3	0.03	2.2	0.3	<0.05	4	<0.5	<0.2
1163782	Soil	32	0.53	123	0.065	<1	1.76	0.011	0.22	1.2	0.03	2.2	0.3	0.07	6	0.9	<0.2
1163783	Soil	28	0.57	134	0.071	<1	1.57	0.006	0.32	1.3	0.02	2.3	0.4	<0.05	5	0.5	<0.2
1163784	Soil	36	0.53	98	0.061	<1	1.52	0.005	0.15	3.0	0.02	2.1	0.2	<0.05	4	0.6	<0.2
1163101	Soil	183	1.13	170	0.122	<1	2.19	0.011	0.51	0.9	0.04	4.0	0.6	0.07	7	0.9	<0.2
1163102	Soil	51	0.60	124	0.064	<1	1.88	0.007	0.15	1.0	0.03	3.0	0.4	0.05	6	<0.5	<0.2
1163103	Soil	19	0.29	81	0.021	<1	0.73	0.004	0.08	0.3	0.03	1.7	0.2	<0.05	2	0.7	<0.2
1163104	Soil	30	0.55	134	0.035	<1	0.97	0.007	0.15	0.2	0.04	2.3	0.2	0.10	3	0.5	<0.2
1163105	Soil	22	0.46	120	0.022	<1	1.25	0.008	0.08	0.2	0.04	1.7	0.2	0.09	4	<0.5	<0.2
1163106	Soil	21	0.33	74	0.020	<1	1.06	0.004	0.04	0.2	0.04	1.1	<0.1	<0.05	4	0.5	<0.2
1163107	Soil	16	0.64	82	0.016	<1	1.18	0.009	0.13	<0.1	0.02	1.5	0.1	0.13	3	1.3	<0.2
1163108	Soil	24	0.62	43	0.004	<1	0.98	0.005	0.11	<0.1	0.02	2.7	0.2	<0.05	3	<0.5	<0.2
1163109	Soil	37	2.27	165	0.077	<1	2.59	0.021	0.25	0.2	0.02	4.8	0.4	0.12	8	0.9	<0.2
1163110	Soil	18	0.23	64	0.021	<1	0.73	0.004	0.09	0.6	0.07	1.6	0.8	0.11	3	0.7	<0.2
1163111	Soil	29	0.32	127	0.026	<1	0.93	0.006	0.10	0.3	0.03	2.5	0.2	<0.05	3	<0.5	<0.2
1163112	Soil	33	0.30	99	0.020	<1	0.91	0.005	0.08	0.4	0.03	2.1	0.3	0.05	3	<0.5	<0.2
1163113	Soil	49	0.29	196	0.014	<1	1.18	0.007	0.11	0.4	0.04	1.7	0.4	0.09	5	0.6	<0.2
1163114	Soil	22	0.27	88	0.036	<1	1.05	0.004	0.04	0.6	0.04	1.4	0.1	<0.05	4	<0.5	<0.2
1163115	Soil	24	0.40	182	0.067	<1	1.32	0.008	0.10	0.6	0.12	1.9	0.2	0.07	6	0.9	<0.2
1163116	Soil	137	0.99	180	0.093	<1	1.73	0.013	0.51	0.5	0.02	3.6	0.5	0.11	5	0.6	<0.2
1163117	Soil	70	0.57	106	0.076	<1	1.18	0.007	0.25	14.6	0.02	2.7	0.4	<0.05	4	<0.5	<0.2
1163118	Soil	59	0.57	115	0.077	<1	1.36	0.007	0.22	15.2	0.03	2.7	0.4	<0.05	4	<0.5	<0.2

This report supersedes all previous preliminary and final reports with this file number dated prior to the date on this certificate. Signature indicates final approval; preliminary reports are unsigned and should be used for reference only.

Acme Analytical Laboratories (Vancouver) Ltd.
1020 Cordova St. East Vancouver BC V6A 4A3 Canada
Phone (604) 253-3158 Fax (604) 253-1716
www.acmelab.com

Client: **Golden Predator Canada Corp.**
11th Floor, 888 Dunsmuir Street
Vancouver BC V6C 3K4 Canada

Project: Clear Creek
Report Date: August 13, 2011

CERTIFICATE OF ANALYSIS WHI11000878.1

	Method	1DX15	1DX15	1DX15	1DX15	1DX15	1DX15	1DX15	1DX15	1DX15	1DX15	1DX15	1DX15	1DX15	1DX15	1DX15	1DX15	1DX15	1DX15	1DX15	1DX15
	Analyte	Mo	Cu	Pb	Zn	Ag	Ni	Co	Mn	Fe	As	Au	Th	Sr	Cd	Sb	Bi	V	Ca	P	La
	Unit	ppm	ppm	ppm	ppm	ppm	ppm	ppm	ppm	%	ppm	ppb	ppm	ppm	ppm	ppm	ppm	ppm	%	%	ppm
	MDL	0.1	0.1	0.1	1	0.1	0.1	0.1	1	0.01	0.5	0.5	0.1	1	0.1	0.1	0.1	2	0.01	0.001	1
1163119	Soil	2.6	68.9	18.7	91	0.2	123.3	28.7	662	4.20	518.3	20.8	6.5	34	0.3	3.7	1.9	81	0.20	0.067	19
1163120	Soil	1.6	64.7	18.7	90	0.2	91.7	28.1	713	4.17	519.9	27.1	8.8	39	0.3	3.6	1.8	61	0.22	0.065	25
1163121	Soil	0.9	54.1	18.3	72	0.1	80.4	23.7	505	3.14	595.5	29.9	5.9	16	0.3	6.9	1.9	55	0.15	0.069	17
1163122	Soil	0.9	35.5	12.7	69	<0.1	66.6	16.5	411	2.91	189.2	15.9	7.3	21	0.2	1.7	1.4	54	0.20	0.072	24
1163123	Soil	1.4	39.3	16.4	79	0.2	35.8	19.4	1005	3.16	407.9	24.0	4.6	18	0.3	5.0	3.9	48	0.13	0.104	18
1163124	Soil	0.9	44.9	11.6	72	0.1	75.7	20.9	616	3.43	483.6	34.4	6.7	21	0.3	3.3	3.4	64	0.18	0.081	18
1163125	Soil	0.8	46.9	10.1	69	0.1	72.9	20.9	523	3.22	704.5	33.8	5.8	33	0.2	1.7	5.4	54	0.17	0.075	16
1163126	Soil	0.9	39.3	14.1	62	<0.1	41.9	11.6	322	3.24	243.4	11.4	3.4	11	<0.1	2.2	1.4	56	0.10	0.065	17
1163127	Soil	1.2	28.0	12.2	79	<0.1	30.5	13.9	500	3.20	224.3	7.3	4.7	14	0.2	0.9	2.0	52	0.11	0.049	16
1163128	Soil	1.3	41.3	13.7	84	0.2	44.1	18.7	653	3.50	180.0	9.1	3.6	15	0.4	1.3	1.4	62	0.13	0.077	16
1163129	Soil	1.2	44.3	14.8	70	0.1	51.5	20.9	541	2.84	546.1	20.1	6.7	23	0.4	4.7	1.9	46	0.13	0.063	19
1163130	Soil	2.5	44.3	22.0	79	0.2	81.8	21.9	472	3.12	409.2	17.4	6.1	19	0.6	4.7	2.2	54	0.18	0.057	18
1163131	Soil	2.6	47.7	24.6	75	0.2	68.1	20.8	510	3.28	395.0	17.3	6.0	21	0.4	4.4	2.1	52	0.13	0.058	20
1163132	Soil	1.1	26.2	10.1	55	<0.1	34.5	11.2	348	2.26	477.9	62.3	5.4	16	0.3	2.2	3.5	39	0.18	0.063	15
1163133	Soil	1.7	37.3	11.0	61	<0.1	50.4	15.4	388	2.53	287.6	17.6	6.9	15	0.3	2.3	2.1	37	0.14	0.052	17
1163134	Soil	0.9	41.8	15.7	92	0.2	58.6	19.4	625	3.65	118.9	9.6	8.9	36	0.2	1.2	1.2	57	0.29	0.063	23
1163135	Soil	0.7	36.2	12.9	78	0.1	52.4	17.9	527	3.04	107.9	18.9	8.7	30	0.2	1.4	1.0	45	0.20	0.056	21
1163136	Soil	0.7	29.3	9.7	63	<0.1	39.4	11.1	318	2.43	139.4	13.0	7.4	23	0.2	0.9	1.6	36	0.16	0.045	19
1163137	Soil	0.8	35.0	9.1	69	<0.1	47.9	13.6	345	2.68	145.2	4.7	7.1	26	0.3	1.0	1.1	40	0.21	0.079	16
1163138	Soil	0.9	40.9	14.2	88	0.1	60.0	16.3	538	3.28	143.1	13.9	9.3	34	0.3	1.1	1.4	44	0.21	0.065	24
1163139	Soil	0.6	16.6	9.3	150	<0.1	718.8	54.3	845	5.68	422.5	2.9	9.4	34	0.2	4.2	0.6	129	0.37	0.086	35
1163140	Soil	0.9	68.1	25.1	120	0.2	51.0	22.1	451	4.03	191.8	10.6	16.9	62	0.3	0.9	1.4	34	0.22	0.074	47
1163141	Soil	1.4	39.3	14.4	84	0.1	41.5	15.7	508	3.49	190.4	15.8	9.8	28	0.3	1.6	2.2	64	0.21	0.090	30
1163142	Soil	1.5	38.5	14.0	83	0.1	40.4	15.0	503	3.46	191.3	11.6	9.5	28	0.2	1.4	2.2	63	0.20	0.088	28
1163143	Soil	1.0	28.9	16.9	62	0.2	46.3	9.6	288	3.17	80.1	5.6	3.1	13	0.1	3.3	0.5	34	0.10	0.060	24
1163144	Soil	0.8	31.4	15.1	89	0.2	60.9	18.9	545	2.90	183.5	12.9	8.0	18	0.3	3.4	0.7	44	0.21	0.088	22
1163145	Soil	1.0	26.3	10.4	91	<0.1	88.7	31.8	725	4.46	76.0	4.3	9.1	51	0.2	1.6	0.9	165	0.43	0.135	20
1163146	Soil	0.9	22.8	9.4	64	<0.1	22.3	10.7	336	2.58	34.3	6.2	3.7	17	0.1	0.8	1.1	43	0.12	0.039	12
1163147	Soil	0.8	25.1	10.6	55	<0.1	38.6	10.4	323	2.74	124.1	11.8	4.8	17	0.1	2.3	2.0	47	0.15	0.027	15
1163148	Soil	0.9	232.4	8.6	75	0.2	63.3	16.6	317	4.53	207.9	514.8	5.2	57	<0.1	1.2	43.0	48	0.11	0.051	17

This report supersedes all previous preliminary and final reports with this file number dated prior to the date on this certificate. Signature indicates final approval; preliminary reports are unsigned and should be used for reference only.

Acme Analytical Laboratories (Vancouver) Ltd.
1020 Cordova St. East Vancouver BC V6A 4A3 Canada
Phone (604) 253-3158 Fax (604) 253-1716
www.acmelab.com

Client: **Golden Predator Canada Corp.**
11th Floor, 888 Dunsmuir Street
Vancouver BC V6C 3K4 Canada

Project: Clear Creek
Report Date: August 13, 2011

CERTIFICATE OF ANALYSIS WHI11000878.1

Method		1DX15	1DX15	1DX15	1DX15	1DX15	1DX15	1DX15	1DX15	1DX15	1DX15	1DX15	1DX15	1DX15	1DX15	1DX15	1DX15
Analyte		Cr	Mg	Ba	Ti	B	Al	Na	K	W	Hg	Sc	Tl	S	Ga	Se	Te
Unit		ppm	%	ppm	%	ppm	%	%	%	ppm	ppm	ppm	ppm	%	ppm	ppm	ppm
MDL		1	0.01	1	0.001	1	0.01	0.001	0.01	0.1	0.01	0.1	0.1	0.05	1	0.5	0.2
1163119	Soil	255	1.49	201	0.140	1	2.63	0.018	0.56	9.2	0.06	6.0	0.9	0.09	8	0.6	<0.2
1163120	Soil	143	1.00	173	0.127	2	2.11	0.018	0.58	4.8	0.04	4.9	0.7	0.06	7	0.7	<0.2
1163121	Soil	154	0.85	115	0.097	1	1.74	0.008	0.36	20.4	0.03	3.8	0.5	<0.05	5	<0.5	<0.2
1163122	Soil	142	0.86	147	0.107	1	1.78	0.009	0.35	2.9	0.03	3.3	0.4	<0.05	5	<0.5	<0.2
1163123	Soil	43	0.53	145	0.074	2	1.68	0.010	0.28	3.1	0.04	3.0	0.4	<0.05	5	<0.5	<0.2
1163124	Soil	163	1.12	188	0.136	1	2.33	0.013	0.63	4.8	0.03	5.0	0.7	<0.05	7	0.7	<0.2
1163125	Soil	164	0.88	177	0.101	1	2.06	0.012	0.36	5.7	0.06	3.8	0.5	<0.05	6	0.6	<0.2
1163126	Soil	81	0.73	119	0.096	2	2.01	0.010	0.29	1.1	0.05	3.3	0.4	<0.05	7	<0.5	<0.2
1163127	Soil	40	0.67	193	0.102	1	2.12	0.009	0.23	1.4	0.05	3.0	0.4	<0.05	7	<0.5	<0.2
1163128	Soil	65	0.72	186	0.091	1	2.51	0.010	0.28	1.9	0.07	3.5	0.4	<0.05	7	<0.5	<0.2
1163129	Soil	68	0.64	123	0.079	1	1.70	0.009	0.36	22.9	0.05	3.8	0.5	<0.05	5	0.7	<0.2
1163130	Soil	149	0.89	152	0.109	<1	1.82	0.010	0.46	44.4	0.04	4.0	0.6	<0.05	6	0.5	<0.2
1163131	Soil	135	0.85	124	0.105	<1	1.79	0.015	0.44	24.9	0.07	4.1	0.7	0.10	6	<0.5	<0.2
1163132	Soil	58	0.53	128	0.065	<1	1.22	0.008	0.12	9.9	0.03	2.7	0.3	<0.05	3	<0.5	<0.2
1163133	Soil	58	0.55	128	0.072	<1	1.31	0.008	0.21	14.4	0.02	2.7	0.3	<0.05	4	<0.5	<0.2
1163134	Soil	130	1.06	229	0.124	1	2.30	0.018	0.44	0.9	0.03	4.5	0.5	0.07	7	<0.5	<0.2
1163135	Soil	92	0.77	194	0.091	<1	1.73	0.012	0.36	0.9	0.02	3.5	0.4	<0.05	5	<0.5	<0.2
1163136	Soil	65	0.59	143	0.074	1	1.43	0.011	0.22	1.6	0.03	2.7	0.3	<0.05	4	<0.5	<0.2
1163137	Soil	75	0.65	165	0.071	<1	1.42	0.011	0.28	0.9	0.03	2.6	0.4	0.10	4	<0.5	<0.2
1163138	Soil	111	0.77	164	0.097	1	1.79	0.021	0.32	1.5	0.04	3.2	0.4	0.12	5	<0.5	<0.2
1163139	Soil	1115	3.60	194	0.100	<1	3.48	0.006	0.81	0.5	0.02	12.2	1.2	<0.05	10	<0.5	<0.2
1163140	Soil	73	0.78	123	0.125	1	1.95	0.049	0.57	0.7	0.02	3.3	0.7	0.29	6	<0.5	<0.2
1163141	Soil	74	0.74	186	0.109	1	1.86	0.013	0.26	2.4	0.03	3.8	0.5	0.06	6	0.7	<0.2
1163142	Soil	73	0.72	185	0.098	1	1.79	0.013	0.25	2.2	0.02	3.7	0.5	0.05	6	<0.5	<0.2
1163143	Soil	75	0.31	141	0.016	<1	0.90	0.007	0.10	0.5	0.06	2.6	0.3	<0.05	3	<0.5	<0.2
1163144	Soil	70	0.53	125	0.058	<1	1.25	0.007	0.14	1.9	0.04	2.7	0.3	<0.05	4	<0.5	<0.2
1163145	Soil	589	3.53	615	0.270	<1	3.66	0.017	0.91	0.5	<0.01	11.9	1.4	<0.05	10	<0.5	<0.2
1163146	Soil	25	0.47	111	0.053	1	1.43	0.008	0.07	0.6	0.03	2.3	0.2	<0.05	4	0.5	<0.2
1163147	Soil	83	0.60	118	0.067	<1	1.43	0.008	0.10	1.8	0.02	2.5	0.3	<0.05	5	<0.5	<0.2
1163148	Soil	105	0.84	165	0.095	1	2.62	0.048	0.35	63.9	0.03	3.4	0.4	0.27	8	5.5	0.3

This report supersedes all previous preliminary and final reports with this file number dated prior to the date on this certificate. Signature indicates final approval; preliminary reports are unsigned and should be used for reference only.

Acme Analytical Laboratories (Vancouver) Ltd.
1020 Cordova St. East Vancouver BC V6A 4A3 Canada
Phone (604) 253-3158 Fax (604) 253-1716
www.acmelab.com

Client: **Golden Predator Canada Corp.**
11th Floor, 888 Dunsmuir Street
Vancouver BC V6C 3K4 Canada

Project: Clear Creek
Report Date: August 13, 2011

CERTIFICATE OF ANALYSIS WHI11000878.1

Method		1DX15	1DX15	1DX15	1DX15	1DX15	1DX15	1DX15	1DX15	1DX15	1DX15	1DX15	1DX15	1DX15	1DX15	1DX15	1DX15	1DX15	1DX15	1DX15	1DX15
Analyte		Mo	Cu	Pb	Zn	Ag	Ni	Co	Mn	Fe	As	Au	Th	Sr	Cd	Sb	Bi	V	Ca	P	La
Unit		ppm	ppm	ppm	ppm	ppm	ppm	ppm	ppm	%	ppm	ppb	ppm	ppm	ppm	ppm	ppm	ppm	%	%	ppm
MDL		0.1	0.1	0.1	1	0.1	0.1	0.1	1	0.01	0.5	0.5	0.1	1	0.1	0.1	0.1	2	0.01	0.001	1
1163149	Soil	0.8	54.8	8.9	67	<0.1	73.8	13.1	468	2.94	218.2	48.9	3.4	10	0.1	3.7	7.2	45	0.07	0.045	14
1163150	Soil	1.0	116.5	10.0	82	0.2	54.9	27.4	609	3.53	356.5	245.0	6.5	54	0.2	1.0	26.4	50	0.15	0.082	20
1163550	Soil	MISS	MISS	MISS	MISS	MISS	MISS	MISS	MISS	MISS	MISS	MISS	MISS	MISS	MISS	MISS	MISS	MISS	MISS	MISS	MISS
1163551	Soil	1.0	135.7	11.9	74	0.2	64.4	21.2	442	3.28	261.7	190.8	8.5	28	0.2	1.5	21.8	42	0.15	0.059	21
1163552	Soil	1.4	95.5	10.8	87	0.2	80.2	27.0	536	3.33	947.2	284.0	7.3	32	0.4	2.9	22.6	53	0.23	0.089	17
1163553	Soil	1.7	74.0	15.1	90	<0.1	73.9	28.9	695	4.07	656.6	121.0	7.4	25	0.3	2.1	11.2	68	0.17	0.067	24
1163554	Soil	1.3	77.3	12.3	85	0.2	62.5	22.5	588	3.35	668.3	324.5	6.1	24	0.3	2.3	18.2	56	0.19	0.092	16
1163555	Soil	1.0	49.8	10.0	75	0.1	42.6	15.7	450	3.16	584.1	104.7	7.2	22	0.3	1.6	7.2	50	0.24	0.105	18
1163556	Soil	1.2	52.3	11.6	64	<0.1	95.7	36.4	1027	3.52	367.9	80.2	6.0	17	0.2	2.4	5.2	61	0.16	0.054	20
1163557	Soil	1.8	57.0	10.4	70	0.1	65.7	21.2	699	3.43	372.9	245.0	9.7	31	0.2	2.0	6.6	66	0.28	0.095	21
1163558	Soil	4.1	82.0	17.8	33	0.8	11.8	12.7	276	3.39	987.6	253.6	15.8	19	<0.1	9.7	7.3	29	0.06	0.067	35
1163559	Soil	3.6	76.6	16.1	50	0.8	20.8	20.3	510	3.53	741.9	168.5	10.2	21	0.1	7.8	5.8	40	0.08	0.071	29
1163560	Soil	2.9	63.1	11.8	68	0.1	37.5	24.7	590	3.91	295.2	16.6	8.8	27	0.3	3.3	1.2	49	0.13	0.055	17
1163561	Soil	5.9	50.5	27.3	62	0.3	14.5	10.6	397	2.76	1279	286.6	13.2	24	0.6	6.5	12.5	38	0.20	0.086	36
1163562	Soil	1.3	19.3	12.3	56	0.1	47.4	11.8	354	3.42	177.1	13.5	3.1	12	0.1	1.2	0.9	63	0.10	0.030	13
1163563	Soil	3.4	53.0	31.1	83	0.2	114.5	32.3	598	3.98	761.4	33.0	8.0	29	0.4	6.1	3.9	74	0.25	0.075	18
1163564	Soil	7.5	53.2	16.4	82	0.1	57.7	24.8	521	3.39	727.8	18.8	9.4	20	0.5	8.0	1.9	51	0.16	0.059	20
1163883	Soil	2.3	18.5	11.9	71	0.2	20.3	9.6	529	2.88	559.0	51.9	8.8	19	0.3	1.5	2.3	47	0.24	0.080	26
1163884	Soil	1.9	17.3	12.6	74	0.3	19.3	10.4	579	3.09	665.0	217.3	10.7	21	0.2	2.6	7.3	48	0.29	0.092	31
1163885	Soil	4.1	17.0	10.2	65	0.2	19.5	9.2	489	2.80	418.1	47.6	6.5	19	0.2	1.2	2.5	46	0.23	0.085	21
1163886	Soil	2.3	13.6	11.7	73	0.3	13.1	12.3	876	3.54	395.2	166.6	17.2	57	0.1	1.8	4.2	54	0.59	0.135	42
1163887	Soil	1.3	19.3	13.1	51	0.2	15.8	7.0	291	2.46	86.3	6.7	1.2	10	0.2	0.7	0.5	45	0.09	0.065	16
1163888	Soil	1.9	36.3	26.0	59	0.1	19.3	10.0	380	3.50	45.4	4.9	3.7	11	0.2	0.9	1.0	46	0.07	0.082	26
1163889	Soil	1.8	25.3	15.7	57	<0.1	17.9	9.1	336	3.42	26.0	9.3	1.8	11	0.2	0.9	0.4	65	0.10	0.053	14
1163890	Soil	0.8	18.8	18.1	39	<0.1	26.2	9.4	185	2.94	27.3	6.1	5.5	8	0.1	2.4	0.2	45	0.07	0.027	16
1163891	Soil	0.8	20.9	12.1	50	<0.1	22.0	8.7	232	2.58	15.1	8.0	6.4	10	<0.1	1.3	0.2	49	0.08	0.024	15
1163892	Soil	1.0	20.0	13.9	51	<0.1	24.6	8.4	209	2.78	16.9	2.6	7.2	8	0.1	1.5	0.2	43	0.06	0.023	17
1163893	Soil	1.0	28.7	17.4	61	<0.1	40.5	15.4	448	3.19	19.5	3.5	7.5	10	0.2	1.9	0.2	49	0.09	0.034	18
1163894	Soil	0.7	25.5	11.6	48	<0.1	45.9	11.4	263	2.74	13.6	5.3	4.8	8	0.1	1.1	0.2	49	0.09	0.028	17
1163895	Soil	0.9	22.3	15.2	54	<0.1	28.5	10.2	276	2.57	16.0	2.6	7.5	8	<0.1	1.4	0.2	41	0.07	0.026	19

This report supersedes all previous preliminary and final reports with this file number dated prior to the date on this certificate. Signature indicates final approval; preliminary reports are unsigned and should be used for reference only.

Acme Analytical Laboratories (Vancouver) Ltd.
1020 Cordova St. East Vancouver BC V6A 4A3 Canada
Phone (604) 253-3158 Fax (604) 253-1716
www.acmelab.com

Client: **Golden Predator Canada Corp.**
11th Floor, 888 Dunsmuir Street
Vancouver BC V6C 3K4 Canada

Project: Clear Creek
Report Date: August 13, 2011

CERTIFICATE OF ANALYSIS WHI11000878.1

Method		1DX15	1DX15	1DX15	1DX15	1DX15	1DX15	1DX15	1DX15	1DX15	1DX15	1DX15	1DX15	1DX15	1DX15	1DX15	1DX15
Analyte		Cr	Mg	Ba	Ti	B	Al	Na	K	W	Hg	Sc	Tl	S	Ga	Se	Te
Unit		ppm	%	ppm	%	ppm	%	%	%	ppm	ppm	ppm	ppm	%	ppm	ppm	ppm
MDL		1	0.01	1	0.001	1	0.01	0.001	0.01	0.1	0.01	0.1	0.1	0.05	1	0.5	0.2
1163149	Soil	170	0.88	83	0.055	1	1.77	0.009	0.22	7.5	0.03	3.0	0.5	<0.05	6	0.5	<0.2
1163150	Soil	83	0.86	157	0.103	1	2.55	0.028	0.40	29.7	0.05	3.9	0.5	0.14	8	1.5	0.3
1163550	Soil	MISS	MISS	MISS	MISS	MISS	MISS	MISS	MISS	MISS	MISS	MISS	MISS	MISS	MISS	MISS	MISS
1163551	Soil	122	0.86	115	0.084	<1	1.95	0.016	0.36	30.3	0.02	3.4	0.5	0.09	6	1.8	0.3
1163552	Soil	111	0.84	193	0.108	1	1.77	0.012	0.37	25.7	0.04	3.4	0.4	<0.05	6	1.1	0.4
1163553	Soil	132	1.04	208	0.127	<1	2.55	0.012	0.40	6.8	0.07	5.7	0.8	<0.05	8	0.9	<0.2
1163554	Soil	112	0.93	167	0.110	1	2.32	0.016	0.35	22.6	0.04	4.0	0.5	0.05	7	1.0	0.2
1163555	Soil	58	0.70	165	0.084	1	1.62	0.008	0.25	11.0	0.05	3.1	0.4	<0.05	5	<0.5	<0.2
1163556	Soil	176	1.12	146	0.099	1	2.05	0.009	0.44	4.4	0.04	4.5	0.8	<0.05	7	0.6	<0.2
1163557	Soil	119	1.21	251	0.127	1	2.04	0.015	0.65	6.4	0.04	6.3	0.8	0.07	6	<0.5	0.2
1163558	Soil	22	0.23	99	0.032	2	0.75	0.011	0.23	10.3	0.03	4.3	1.1	0.12	3	3.1	0.3
1163559	Soil	38	0.49	129	0.068	2	1.17	0.011	0.40	8.5	0.04	4.3	0.9	0.11	4	1.8	0.4
1163560	Soil	48	0.73	148	0.118	1	1.61	0.019	0.72	3.8	0.03	3.8	0.7	0.16	6	<0.5	<0.2
1163561	Soil	36	0.52	156	0.073	<1	1.28	0.010	0.27	30.6	0.04	3.9	0.4	<0.05	5	1.2	0.2
1163562	Soil	98	0.68	110	0.080	<1	1.78	0.006	0.13	4.7	0.04	2.5	0.3	<0.05	6	<0.5	<0.2
1163563	Soil	237	1.50	157	0.112	1	2.32	0.010	0.62	36.3	0.04	4.5	1.0	<0.05	7	0.5	<0.2
1163564	Soil	83	0.67	113	0.093	<1	1.62	0.009	0.56	29.4	0.05	4.8	0.7	<0.05	6	0.8	<0.2
1163883	Soil	24	0.54	149	0.066	1	1.48	0.008	0.13	17.5	0.03	3.5	0.4	<0.05	5	0.6	<0.2
1163884	Soil	25	0.55	176	0.078	2	1.47	0.008	0.16	23.9	0.03	4.1	0.4	<0.05	5	<0.5	<0.2
1163885	Soil	25	0.49	122	0.068	2	1.39	0.007	0.12	12.8	0.04	2.6	0.3	<0.05	5	0.6	<0.2
1163886	Soil	30	0.98	244	0.093	<1	2.08	0.008	0.41	27.8	0.01	6.5	0.8	<0.05	9	<0.5	<0.2
1163887	Soil	31	0.37	89	0.029	2	1.09	0.005	0.05	0.5	0.04	1.2	0.1	<0.05	5	<0.5	<0.2
1163888	Soil	33	0.44	86	0.028	<1	1.51	0.007	0.06	0.4	0.06	1.6	0.1	<0.05	6	<0.5	<0.2
1163889	Soil	35	0.47	87	0.040	<1	1.89	0.007	0.04	0.3	0.04	2.0	0.1	<0.05	7	0.8	<0.2
1163890	Soil	45	0.48	108	0.016	<1	1.82	0.004	0.04	0.2	0.03	2.5	<0.1	<0.05	5	<0.5	<0.2
1163891	Soil	36	0.48	163	0.034	<1	1.60	0.005	0.05	0.2	0.05	3.6	0.1	<0.05	4	<0.5	<0.2
1163892	Soil	37	0.41	115	0.020	1	1.57	0.004	0.04	0.2	0.03	2.2	0.1	<0.05	5	<0.5	<0.2
1163893	Soil	55	0.54	132	0.027	2	1.74	0.004	0.06	0.2	0.02	3.1	<0.1	<0.05	5	<0.5	<0.2
1163894	Soil	74	0.75	88	0.036	<1	1.59	0.004	0.04	0.1	0.02	2.7	0.1	<0.05	5	<0.5	<0.2
1163895	Soil	43	0.47	110	0.025	<1	1.53	0.004	0.05	0.2	0.03	2.5	<0.1	<0.05	5	0.6	<0.2

This report supersedes all previous preliminary and final reports with this file number dated prior to the date on this certificate. Signature indicates final approval; preliminary reports are unsigned and should be used for reference only.

Acme Analytical Laboratories (Vancouver) Ltd.
1020 Cordova St. East Vancouver BC V6A 4A3 Canada
Phone (604) 253-3158 Fax (604) 253-1716
www.acmelab.com

Client: **Golden Predator Canada Corp.**
11th Floor, 888 Dunsmuir Street
Vancouver BC V6C 3K4 Canada

Project: Clear Creek
Report Date: August 13, 2011

CERTIFICATE OF ANALYSIS WHI11000878.1

Method		1DX15	1DX15	1DX15	1DX15	1DX15	1DX15	1DX15	1DX15	1DX15	1DX15	1DX15	1DX15	1DX15	1DX15	1DX15	1DX15	1DX15	1DX15	1DX15
Analyte		Mo	Cu	Pb	Zn	Ag	Ni	Co	Mn	Fe	As	Au	Th	Sr	Cd	Sb	Bi	V	Ca	P	La
Unit		ppm	ppm	ppm	ppm	ppm	ppm	ppm	ppm	%	ppm	ppb	ppm	ppm	ppm	ppm	ppm	ppm	%	%	ppm
MDL		0.1	0.1	0.1	1	0.1	0.1	0.1	1	0.01	0.5	0.5	0.1	1	0.1	0.1	0.1	2	0.01	0.001	1
1163896	Soil	0.7	18.3	13.4	55	<0.1	20.9	10.4	332	2.39	14.5	3.3	5.0	10	0.2	1.1	0.2	36	0.10	0.044	14
1163897	Soil	1.0	22.6	16.9	56	<0.1	21.7	8.9	238	2.64	21.3	5.4	6.7	8	0.1	1.2	0.2	41	0.07	0.028	17
1163898	Soil	1.1	30.0	19.4	69	<0.1	30.7	14.2	477	3.20	15.8	1.6	12.7	9	0.2	1.2	0.2	28	0.06	0.054	28
1163899	Soil	0.9	18.1	19.2	57	<0.1	17.6	7.7	245	2.34	11.6	2.5	5.3	9	0.2	1.5	0.2	33	0.08	0.042	20
1163900	Soil	1.0	19.9	19.9	56	0.1	17.5	7.6	239	2.39	11.6	4.1	4.8	10	0.2	1.4	0.2	34	0.08	0.045	20
1164301	Soil	1.4	24.7	23.6	53	0.3	17.8	6.1	159	3.24	20.9	2.6	8.9	13	<0.1	2.0	0.3	38	0.07	0.055	27
1164001	Soil	1.2	27.4	15.4	65	<0.1	28.7	12.8	422	2.86	116.6	3.6	5.6	12	0.2	0.7	0.6	42	0.08	0.040	26
1164002	Soil	1.3	30.3	12.0	66	<0.1	29.7	20.3	702	2.91	76.7	5.5	7.0	15	0.2	0.8	0.4	39	0.11	0.051	18
1164003	Soil	1.7	29.0	13.0	63	<0.1	32.0	12.7	389	3.42	145.4	25.4	5.7	27	0.1	0.9	0.7	63	0.13	0.049	18
1164004	Soil	1.3	27.0	14.3	74	<0.1	27.8	16.2	603	3.20	172.9	12.1	6.9	25	0.3	1.1	0.9	53	0.09	0.073	21
1164005	Soil	1.0	32.6	11.7	62	<0.1	24.1	12.7	348	3.03	131.0	13.0	6.0	23	0.3	0.8	0.6	51	0.09	0.041	17
1164006	Soil	1.2	32.8	14.1	99	<0.1	32.7	15.6	444	3.69	168.3	21.1	6.1	27	0.3	0.9	0.8	78	0.16	0.069	17
1164007	Soil	1.8	30.7	14.4	66	<0.1	31.2	13.8	369	3.54	93.6	20.4	4.7	36	0.1	0.7	0.6	83	0.22	0.056	14
1164008	Soil	1.4	30.4	11.7	82	0.1	32.5	14.7	422	3.38	101.7	14.0	3.4	29	0.1	0.6	0.6	74	0.17	0.073	12
1164009	Soil	0.9	18.8	8.5	55	<0.1	18.1	8.6	293	2.60	133.0	10.7	2.3	12	0.3	0.7	0.6	43	0.08	0.049	13
1164010	Soil	1.0	18.9	7.9	49	<0.1	19.0	7.9	197	2.30	88.7	8.1	2.1	11	0.2	0.6	0.4	39	0.10	0.051	13
1163341	Soil	1.3	30.4	13.0	54	0.2	16.1	7.0	244	3.22	145.9	6.1	2.8	11	0.2	0.8	1.0	34	0.03	0.061	19
1163342	Soil	0.9	29.9	7.8	55	<0.1	18.0	7.3	143	2.82	136.9	22.7	6.1	10	0.1	1.0	0.9	26	0.04	0.034	19
1163343	Soil	1.9	22.1	18.9	75	0.5	23.2	11.5	504	3.47	31.9	5.6	2.2	9	0.4	1.3	0.3	52	0.09	0.075	13
1163344	Soil	1.9	49.3	20.6	111	0.5	37.9	20.5	540	4.74	86.2	76.0	9.1	12	0.5	2.3	0.5	42	0.08	0.090	26
1163345	Soil	1.3	25.6	17.0	74	0.8	20.1	10.0	507	2.99	29.4	15.0	3.6	10	0.5	1.4	0.3	42	0.12	0.068	16
1163346	Soil	1.4	22.6	13.0	62	0.4	18.7	7.8	306	2.95	18.3	7.5	1.4	10	0.3	0.9	0.2	48	0.09	0.057	13
1163347	Soil	1.0	45.1	10.5	62	0.2	29.5	15.6	361	3.31	340.0	119.2	7.9	13	0.4	1.6	2.6	23	0.07	0.053	22
1163348	Soil	2.9	48.6	28.6	103	0.5	29.4	17.4	556	5.21	64.0	3.0	8.3	7	0.4	6.0	1.1	45	0.05	0.080	23
1163349	Soil	1.9	23.3	20.7	65	0.3	21.2	9.6	350	3.49	27.7	6.6	2.0	11	0.2	1.3	0.4	60	0.12	0.066	14
1163350	Soil	1.1	40.8	62.6	120	1.1	28.9	16.5	744	3.70	249.7	21.6	6.5	9	0.7	4.4	1.2	22	0.05	0.059	23
1164253	Soil	0.7	27.4	17.0	70	0.1	27.8	11.2	365	2.77	29.9	4.3	7.6	16	0.3	3.3	0.2	32	0.22	0.068	26
1164254	Soil	1.0	42.0	21.2	82	<0.1	55.8	27.7	714	3.77	11.9	1.7	11.5	10	0.1	1.7	0.3	32	0.09	0.060	38
1164255	Soil	1.1	36.8	19.5	77	0.1	49.1	21.5	539	3.99	22.5	5.4	7.5	17	0.3	2.3	0.2	37	0.18	0.056	27

This report supersedes all previous preliminary and final reports with this file number dated prior to the date on this certificate. Signature indicates final approval; preliminary reports are unsigned and should be used for reference only.

Acme Analytical Laboratories (Vancouver) Ltd.
1020 Cordova St. East Vancouver BC V6A 4A3 Canada
Phone (604) 253-3158 Fax (604) 253-1716
www.acmelab.com

Client: **Golden Predator Canada Corp.**
11th Floor, 888 Dunsmuir Street
Vancouver BC V6C 3K4 Canada

Project: Clear Creek
Report Date: August 13, 2011

CERTIFICATE OF ANALYSIS WHI11000878.1

	Method	1DX15	1DX15	1DX15	1DX15	1DX15	1DX15	1DX15	1DX15	1DX15	1DX15	1DX15	1DX15	1DX15	1DX15	1DX15	1DX15
	Analyte	Cr	Mg	Ba	Ti	B	Al	Na	K	W	Hg	Sc	Tl	S	Ga	Se	Te
	Unit	ppm	%	ppm	%	ppm	%	%	%	ppm	ppm	ppm	ppm	%	ppm	ppm	ppm
	MDL	1	0.01	1	0.001	1	0.01	0.001	0.01	0.1	0.01	0.1	0.1	0.05	1	0.5	0.2
1163896	Soil	24	0.39	95	0.021	<1	1.31	0.004	0.03	0.2	0.02	1.8	<0.1	<0.05	3	<0.5	<0.2
1163897	Soil	29	0.39	109	0.024	<1	1.59	0.004	0.04	0.2	0.05	2.1	<0.1	<0.05	5	0.6	<0.2
1163898	Soil	23	0.36	85	0.015	<1	1.34	0.003	0.04	0.1	0.02	1.7	<0.1	<0.05	4	<0.5	<0.2
1163899	Soil	20	0.29	84	0.013	<1	1.05	0.004	0.04	0.1	0.03	1.5	<0.1	<0.05	4	<0.5	<0.2
1163900	Soil	21	0.30	90	0.013	<1	1.15	0.004	0.04	0.1	0.03	1.5	<0.1	<0.05	4	<0.5	<0.2
1164301	Soil	21	0.34	139	0.014	<1	1.24	0.004	0.06	0.2	0.03	1.4	<0.1	<0.05	5	<0.5	<0.2
1164001	Soil	36	0.62	100	0.025	<1	1.47	0.004	0.06	0.2	0.03	2.6	0.2	<0.05	4	<0.5	<0.2
1164002	Soil	30	0.54	103	0.043	1	1.55	0.006	0.08	0.3	0.02	2.3	0.2	<0.05	4	<0.5	<0.2
1164003	Soil	50	0.93	141	0.063	<1	2.05	0.006	0.21	0.3	0.03	3.4	0.3	<0.05	7	<0.5	<0.2
1164004	Soil	37	0.61	119	0.048	<1	1.92	0.006	0.18	0.5	0.03	3.5	0.4	<0.05	6	0.6	<0.2
1164005	Soil	37	0.60	138	0.071	1	1.58	0.007	0.26	0.5	0.03	3.1	0.4	<0.05	5	0.6	<0.2
1164006	Soil	42	0.87	167	0.114	1	2.05	0.014	0.23	1.0	0.03	3.7	0.3	0.06	7	0.5	<0.2
1164007	Soil	62	0.78	201	0.107	2	1.91	0.013	0.19	1.0	0.03	3.3	0.2	0.07	8	<0.5	<0.2
1164008	Soil	69	0.90	199	0.079	2	2.09	0.010	0.22	1.1	0.04	3.6	0.3	0.15	7	<0.5	<0.2
1164009	Soil	30	0.46	115	0.039	<1	1.40	0.005	0.10	0.6	0.03	1.9	0.2	0.06	5	0.5	<0.2
1164010	Soil	27	0.41	112	0.031	2	1.39	0.005	0.07	0.5	0.02	1.7	0.1	<0.05	4	0.7	<0.2
1163341	Soil	21	0.26	74	0.026	<1	1.12	0.007	0.11	1.7	0.03	1.2	0.2	0.08	5	<0.5	<0.2
1163342	Soil	23	0.40	95	0.036	<1	1.27	0.005	0.12	7.2	0.03	1.7	0.3	<0.05	4	0.7	<0.2
1163343	Soil	39	0.46	100	0.032	1	1.79	0.006	0.06	0.4	0.05	2.3	0.2	<0.05	6	0.6	<0.2
1163344	Soil	47	0.40	70	0.028	<1	1.40	0.006	0.09	1.6	0.03	2.1	0.2	<0.05	5	1.5	<0.2
1163345	Soil	25	0.37	89	0.029	<1	1.12	0.005	0.05	0.6	0.04	1.7	0.2	<0.05	4	0.7	<0.2
1163346	Soil	27	0.41	106	0.029	2	1.64	0.005	0.04	0.3	0.04	1.6	0.1	<0.05	5	<0.5	<0.2
1163347	Soil	22	0.29	115	0.029	1	1.12	0.008	0.16	13.0	0.02	1.8	0.5	<0.05	3	0.5	<0.2
1163348	Soil	40	0.25	53	0.024	<1	1.21	0.005	0.08	0.6	0.03	2.4	0.4	<0.05	5	<0.5	<0.2
1163349	Soil	34	0.41	76	0.039	2	1.59	0.006	0.04	0.4	0.04	2.0	0.2	<0.05	7	<0.5	<0.2
1163350	Soil	19	0.25	69	0.017	4	0.97	0.005	0.08	4.2	0.03	1.5	0.3	<0.05	3	<0.5	<0.2
1164253	Soil	29	0.49	146	0.026	<1	1.08	0.005	0.05	0.2	0.03	2.5	<0.1	<0.05	3	<0.5	<0.2
1164254	Soil	47	0.61	81	0.010	<1	1.36	0.002	0.04	<0.1	0.01	2.9	<0.1	<0.05	4	<0.5	<0.2
1164255	Soil	49	0.63	115	0.013	<1	1.36	0.005	0.05	0.1	0.03	3.3	<0.1	<0.05	4	0.6	<0.2

This report supersedes all previous preliminary and final reports with this file number dated prior to the date on this certificate. Signature indicates final approval; preliminary reports are unsigned and should be used for reference only.

Acme Analytical Laboratories (Vancouver) Ltd.
1020 Cordova St. East Vancouver BC V6A 4A3 Canada
Phone (604) 253-3158 Fax (604) 253-1716
www.acmelab.com

Client: **Golden Predator Canada Corp.**
11th Floor, 888 Dunsmuir Street
Vancouver BC V6C 3K4 Canada

Project: Clear Creek
Report Date: August 13, 2011

QUALITY CONTROL REPORT WHI11000878.1

	Method	1DX15	1DX15	1DX15	1DX15	1DX15	1DX15	1DX15	1DX15	1DX15	1DX15	1DX15	1DX15	1DX15	1DX15	1DX15	1DX15	1DX15	1DX15	1DX15	1DX15
	Analyte	Mo	Cu	Pb	Zn	Ag	Ni	Co	Mn	Fe	As	Au	Th	Sr	Cd	Sb	Bi	V	Ca	P	La
	Unit	ppm	ppm	ppm	ppm	ppm	ppm	ppm	ppm	%	ppm	ppb	ppm	ppm	ppm	ppm	ppm	ppm	%	%	ppm
	MDL	0.1	0.1	0.1	1	0.1	0.1	0.1	1	0.01	0.5	0.5	0.1	1	0.1	0.1	0.1	2	0.01	0.001	1
Pulp Duplicates																					
1163793	Soil	1.2	11.2	8.8	27	0.3	9.3	4.3	216	2.01	61.1	2.4	1.1	8	0.4	0.5	0.3	45	0.06	0.047	10
REP 1163793	QC	1.3	11.9	9.9	29	0.3	9.3	4.5	227	2.09	61.7	3.5	1.1	9	0.4	0.5	0.3	47	0.06	0.050	11
1164364	Soil	1.3	21.6	16.0	55	<0.1	19.4	7.3	204	2.74	62.1	17.2	3.0	11	0.1	1.5	0.4	35	0.07	0.052	24
REP 1164364	QC	1.2	21.4	15.4	52	<0.1	19.8	7.4	207	2.75	62.4	13.1	3.0	10	0.1	1.5	0.4	34	0.06	0.051	23
1164374	Soil	1.0	26.0	17.2	55	0.1	27.6	12.3	220	2.91	15.5	3.4	7.3	8	0.2	2.0	0.2	30	0.06	0.024	20
REP 1164374	QC	0.9	25.2	17.6	56	0.2	27.4	12.6	227	2.88	15.9	3.6	7.6	8	0.2	2.3	0.2	30	0.07	0.024	20
1163368	Soil	0.8	36.1	13.8	65	0.4	33.1	18.0	485	3.37	348.5	22.0	11.9	13	<0.1	0.9	1.0	24	0.11	0.060	31
REP 1163368	QC	0.7	35.6	14.1	64	0.4	33.8	18.7	495	3.46	357.8	21.9	11.8	13	0.2	1.0	1.0	25	0.11	0.061	31
1163378	Soil	1.4	23.2	10.6	45	0.2	16.3	6.3	191	3.04	208.1	18.0	1.1	12	0.1	0.7	1.0	47	0.09	0.086	16
REP 1163378	QC	1.5	22.7	10.7	45	0.2	16.2	5.9	198	3.08	207.7	26.0	1.5	12	0.2	0.7	1.1	47	0.09	0.086	17
1163274	Soil	1.1	16.5	11.1	56	<0.1	17.0	8.3	369	2.82	82.3	4.8	1.7	10	0.2	0.7	0.8	53	0.09	0.049	14
REP 1163274	QC	1.2	16.9	11.0	55	<0.1	16.8	8.2	353	2.71	80.2	6.9	1.7	10	0.1	0.7	0.8	52	0.08	0.048	14
1163294	Soil	0.9	24.5	10.7	67	0.1	24.3	11.8	325	2.61	112.4	96.7	4.3	18	0.2	0.6	4.0	61	0.20	0.074	15
REP 1163294	QC	0.8	25.0	10.8	67	0.1	24.7	12.2	307	2.61	113.0	71.2	4.3	18	0.1	0.5	4.0	58	0.20	0.070	15
1163766	Soil	1.0	27.2	10.3	63	<0.1	19.0	6.4	387	2.61	84.6	4.7	1.0	10	0.1	0.5	1.3	46	0.05	0.064	12
REP 1163766	QC	0.9	26.9	10.3	62	<0.1	19.4	6.5	364	2.50	83.0	7.4	0.9	10	0.1	0.5	1.4	44	0.06	0.066	12
1163775	Soil	1.3	14.5	10.5	50	<0.1	16.6	7.9	322	2.76	33.6	5.3	3.0	7	0.1	0.7	0.3	54	0.05	0.033	12
REP 1163775	QC	1.2	14.5	10.9	50	<0.1	17.8	7.7	331	2.87	34.0	8.5	3.2	7	0.2	0.8	0.3	55	0.05	0.035	12
1163111	Soil	1.2	31.2	15.0	78	0.2	37.2	14.3	626	3.06	44.0	5.4	5.1	17	0.4	7.9	0.4	31	0.17	0.072	21
REP 1163111	QC	1.2	30.7	15.1	80	0.2	38.3	14.3	604	2.99	44.0	4.7	4.9	17	0.3	7.9	0.4	31	0.18	0.075	21
1163131	Soil	2.6	47.7	24.6	75	0.2	68.1	20.8	510	3.28	395.0	17.3	6.0	21	0.4	4.4	2.1	52	0.13	0.058	20
REP 1163131	QC	2.7	46.2	25.5	72	0.3	65.5	19.9	485	3.16	400.3	27.0	6.2	22	0.4	4.6	2.1	50	0.12	0.054	20
1163554	Soil	1.3	77.3	12.3	85	0.2	62.5	22.5	588	3.35	668.3	324.5	6.1	24	0.3	2.3	18.2	56	0.19	0.092	16
REP 1163554	QC	1.3	79.4	12.4	84	0.2	62.9	22.7	583	3.34	679.6	267.0	6.2	24	0.3	2.3	17.9	57	0.18	0.090	17
1163559	Soil	3.6	76.6	16.1	50	0.8	20.8	20.3	510	3.53	741.9	168.5	10.2	21	0.1	7.8	5.8	40	0.08	0.071	29
REP 1163559	QC	3.8	79.0	16.0	51	0.8	21.5	19.7	523	3.49	755.2	190.2	10.1	21	<0.1	8.1	5.5	40	0.08	0.070	30
1163898	Soil	1.1	30.0	19.4	69	<0.1	30.7	14.2	477	3.20	15.8	1.6	12.7	9	0.2	1.2	0.2	28	0.06	0.054	28
REP 1163898	QC	1.2	31.0	19.7	71	<0.1	31.2	15.0	499	3.32	16.5	4.1	12.5	9	0.2	1.2	0.2	32	0.06	0.053	27

This report supersedes all previous preliminary and final reports with this file number dated prior to the date on this certificate. Signature indicates final approval; preliminary reports are unsigned and should be used for reference only.

Acme Analytical Laboratories (Vancouver) Ltd.
1020 Cordova St. East Vancouver BC V6A 4A3 Canada
Phone (604) 253-3158 Fax (604) 253-1716
www.acmelab.com

Client: **Golden Predator Canada Corp.**
11th Floor, 888 Dunsmuir Street
Vancouver BC V6C 3K4 Canada

Project: Clear Creek
Report Date: August 13, 2011

QUALITY CONTROL REPORT WHI11000878.1

	Method	1DX15	1DX15	1DX15	1DX15	1DX15	1DX15	1DX15	1DX15	1DX15	1DX15	1DX15	1DX15	1DX15	1DX15	1DX15	1DX15
	Analyte	Cr	Mg	Ba	Ti	B	Al	Na	K	W	Hg	Sc	Tl	S	Ga	Se	Te
	Unit	ppm	%	ppm	%	ppm	%	%	%	ppm	ppm	ppm	ppm	%	ppm	ppm	ppm
	MDL	1	0.01	1	0.001	1	0.01	0.001	0.01	0.1	0.01	0.1	0.1	0.05	1	0.5	0.2
Pulp Duplicates																	
1163793	Soil	18	0.16	77	0.036	<1	0.94	0.005	0.05	0.4	0.06	1.1	0.1	0.05	5	0.7	<0.2
REP 1163793	QC	19	0.17	82	0.038	<1	1.02	0.005	0.05	0.3	0.07	1.4	0.1	0.07	5	0.7	<0.2
1164364	Soil	26	0.32	105	0.019	1	1.14	0.005	0.05	0.3	0.04	1.5	0.2	<0.05	4	<0.5	<0.2
REP 1164364	QC	26	0.31	102	0.018	2	1.11	0.005	0.05	0.3	0.04	1.5	0.2	<0.05	4	0.6	<0.2
1164374	Soil	20	0.30	83	0.019	1	1.32	0.004	0.05	0.1	0.04	1.8	<0.1	<0.05	3	<0.5	<0.2
REP 1164374	QC	20	0.31	85	0.020	<1	1.37	0.005	0.05	0.1	0.04	1.8	<0.1	<0.05	3	<0.5	<0.2
1163368	Soil	20	0.40	88	0.016	<1	1.20	0.005	0.04	0.2	0.03	1.7	<0.1	0.07	4	<0.5	<0.2
REP 1163368	QC	20	0.40	88	0.016	<1	1.26	0.005	0.04	0.2	0.02	1.7	<0.1	0.06	4	0.6	<0.2
1163378	Soil	25	0.34	80	0.020	1	1.41	0.007	0.04	0.2	0.05	1.3	0.1	0.08	5	0.6	<0.2
REP 1163378	QC	26	0.34	80	0.018	1	1.38	0.007	0.04	0.2	0.05	1.4	0.1	0.08	5	0.6	<0.2
1163274	Soil	31	0.39	101	0.045	1	1.71	0.005	0.09	0.4	0.05	1.9	0.2	<0.05	6	<0.5	<0.2
REP 1163274	QC	29	0.40	101	0.047	<1	1.69	0.005	0.09	0.5	0.03	2.0	0.2	<0.05	6	<0.5	<0.2
1163294	Soil	58	0.65	279	0.114	2	2.40	0.013	0.21	3.4	0.03	3.3	0.3	<0.05	7	<0.5	<0.2
REP 1163294	QC	54	0.67	275	0.113	<1	2.40	0.013	0.20	3.4	0.04	3.3	0.3	<0.05	7	<0.5	<0.2
1163766	Soil	34	0.40	87	0.057	<1	1.65	0.007	0.19	0.7	0.05	1.3	0.3	<0.05	6	<0.5	<0.2
REP 1163766	QC	33	0.41	90	0.057	2	1.70	0.007	0.19	0.7	0.06	1.4	0.3	<0.05	6	0.6	<0.2
1163775	Soil	31	0.34	85	0.049	<1	1.53	0.004	0.05	1.1	0.03	2.0	0.2	<0.05	6	<0.5	<0.2
REP 1163775	QC	31	0.34	86	0.049	<1	1.57	0.005	0.06	0.9	0.03	2.0	0.2	<0.05	6	<0.5	<0.2
1163111	Soil	29	0.32	127	0.026	<1	0.93	0.006	0.10	0.3	0.03	2.5	0.2	<0.05	3	<0.5	<0.2
REP 1163111	QC	29	0.32	129	0.027	<1	0.93	0.006	0.10	0.3	0.04	2.5	0.2	<0.05	3	0.6	<0.2
1163131	Soil	135	0.85	124	0.105	<1	1.79	0.015	0.44	24.9	0.07	4.1	0.7	0.10	6	<0.5	<0.2
REP 1163131	QC	126	0.80	125	0.100	<1	1.70	0.014	0.43	29.0	0.07	3.8	0.7	0.09	6	0.5	<0.2
1163554	Soil	112	0.93	167	0.110	1	2.32	0.016	0.35	22.6	0.04	4.0	0.5	0.05	7	1.0	0.2
REP 1163554	QC	114	0.89	168	0.109	1	2.28	0.015	0.35	21.4	0.06	4.0	0.6	<0.05	7	0.7	0.2
1163559	Soil	38	0.49	129	0.068	2	1.17	0.011	0.40	8.5	0.04	4.3	0.9	0.11	4	1.8	0.4
REP 1163559	QC	38	0.46	133	0.066	2	1.19	0.011	0.36	8.6	0.05	4.3	0.9	0.09	5	1.8	0.3
1163898	Soil	23	0.36	85	0.015	<1	1.34	0.003	0.04	0.1	0.02	1.7	<0.1	<0.05	4	<0.5	<0.2
REP 1163898	QC	24	0.37	84	0.015	<1	1.37	0.003	0.04	0.1	0.02	1.7	<0.1	<0.05	4	0.5	<0.2

This report supersedes all previous preliminary and final reports with this file number dated prior to the date on this certificate. Signature indicates final approval; preliminary reports are unsigned and should be used for reference only.

Acme Analytical Laboratories (Vancouver) Ltd.
1020 Cordova St. East Vancouver BC V6A 4A3 Canada
Phone (604) 253-3158 Fax (604) 253-1716
www.acmelab.com

Client: **Golden Predator Canada Corp.**
11th Floor, 888 Dunsmuir Street
Vancouver BC V6C 3K4 Canada

Project: Clear Creek
Report Date: August 13, 2011

QUALITY CONTROL REPORT WHI11000878.1

		1DX15 Mo ppm 0.1	1DX15 Cu ppm 0.1	1DX15 Pb ppm 0.1	1DX15 Zn ppm 1	1DX15 Ag ppm 0.1	1DX15 Ni ppm 0.1	1DX15 Co ppm 0.1	1DX15 Mn ppm 1	1DX15 Fe % 0.01	1DX15 As ppm 0.5	1DX15 Au ppb 0.5	1DX15 Th ppm 0.1	1DX15 Sr ppm 1	1DX15 Cd ppm 0.1	1DX15 Sb ppm 0.1	1DX15 Bi ppm 0.1	1DX15 V ppm 2	1DX15 Ca % 0.01	1DX15 P % 0.001	1DX15 La ppm 1
1164253	Soil	0.7	27.4	17.0	70	0.1	27.8	11.2	365	2.77	29.9	4.3	7.6	16	0.3	3.3	0.2	32	0.22	0.068	26
REP 1164253	QC	0.9	27.3	17.9	72	0.2	28.1	11.2	363	2.73	31.2	4.1	7.9	16	0.3	3.1	0.2	32	0.22	0.070	25
Reference Materials																					
STD DS8	Standard	13.4	109.4	121.3	313	1.8	36.6	7.6	619	2.47	27.8	127.6	6.3	66	2.3	5.7	6.8	42	0.70	0.080	14
STD DS8	Standard	12.8	107.3	130.5	305	1.8	37.6	7.4	594	2.40	26.0	105.1	6.7	66	2.2	5.5	7.1	41	0.65	0.071	13
STD DS8	Standard	12.3	106.7	120.8	299	1.7	36.6	7.5	587	2.40	25.8	105.1	5.5	55	2.3	4.8	5.9	44	0.66	0.073	13
STD DS8	Standard	13.8	110.9	124.8	314	1.8	38.3	7.7	623	2.46	26.0	115.4	7.4	68	2.3	5.8	6.5	43	0.71	0.077	16
STD DS8	Standard	12.3	110.3	122.1	302	1.8	36.5	7.5	593	2.36	26.7	111.6	5.8	58	2.3	4.5	5.8	40	0.68	0.075	14
STD DS8	Standard	13.2	109.6	103.4	305	1.8	37.7	7.3	598	2.43	25.7	117.3	5.6	57	2.3	4.8	6.0	42	0.62	0.081	13
STD DS8	Standard	13.9	126.3	129.7	329	1.9	43.9	9.0	680	2.78	27.6	119.6	7.3	64	2.5	6.1	6.7	47	0.70	0.079	14
STD DS8	Standard	11.9	108.4	122.4	304	1.8	36.4	7.4	582	2.40	26.2	110.4	6.4	60	2.2	5.4	6.2	40	0.64	0.079	13
STD DS8	Standard	12.1	111.4	118.6	307	1.7	39.6	7.4	622	2.38	25.6	105.9	6.1	57	2.3	5.2	6.6	44	0.62	0.081	11
STD DS8 Expected		13.44	110	123	312	1.69	38.1	7.5	615	2.46	26	107	6.89	67.7	2.38	5.7	6.67	41.1	0.7	0.08	14.6
BLK	Blank	<0.1	<0.1	<0.1	<1	<0.1	<0.1	<0.1	<1	<0.01	<0.5	<0.5	<0.1	<1	<0.1	<0.1	<0.1	<2	<0.01	<0.001	<1
BLK	Blank	<0.1	<0.1	<0.1	<1	<0.1	<0.1	<0.1	<1	<0.01	<0.5	<0.5	<0.1	<1	<0.1	<0.1	<0.1	<2	<0.01	<0.001	<1
BLK	Blank	<0.1	<0.1	<0.1	<1	<0.1	<0.1	<0.1	<1	<0.01	<0.5	<0.5	<0.1	<1	<0.1	<0.1	<0.1	<2	<0.01	<0.001	<1
BLK	Blank	<0.1	<0.1	<0.1	<1	<0.1	<0.1	<0.1	<1	<0.01	<0.5	<0.5	<0.1	<1	<0.1	<0.1	<0.1	<2	<0.01	<0.001	<1
BLK	Blank	<0.1	<0.1	<0.1	<1	<0.1	<0.1	<0.1	<1	<0.01	<0.5	<0.5	<0.1	<1	<0.1	<0.1	<0.1	<2	<0.01	<0.001	<1
BLK	Blank	<0.1	<0.1	<0.1	<1	<0.1	<0.1	<0.1	<1	<0.01	<0.5	<0.5	<0.1	<1	<0.1	<0.1	<0.1	<2	<0.01	<0.001	<1
BLK	Blank	<0.1	<0.1	<0.1	<1	<0.1	<0.1	<0.1	<1	0.01	<0.5	<0.5	<0.1	<1	<0.1	<0.1	<0.1	<2	<0.01	<0.001	<1
BLK	Blank	<0.1	<0.1	<0.1	<1	<0.1	<0.1	<0.1	<1	<0.01	<0.5	<0.5	<0.1	<1	<0.1	<0.1	<0.1	<2	<0.01	<0.001	<1
BLK	Blank	<0.1	<0.1	<0.1	<1	<0.1	<0.1	<0.1	<1	0.01	<0.5	<0.5	<0.1	<1	<0.1	<0.1	<0.1	<2	<0.01	<0.001	<1

This report supersedes all previous preliminary and final reports with this file number dated prior to the date on this certificate. Signature indicates final approval; preliminary reports are unsigned and should be used for reference only.

Acme Analytical Laboratories (Vancouver) Ltd.
1020 Cordova St. East Vancouver BC V6A 4A3 Canada
Phone (604) 253-3158 Fax (604) 253-1716
www.acmelab.com

Client: **Golden Predator Canada Corp.**
11th Floor, 888 Dunsmuir Street
Vancouver BC V6C 3K4 Canada

Project: Clear Creek
Report Date: August 13, 2011

QUALITY CONTROL REPORT WHI11000878.1

		1DX15 Cr ppm 1	1DX15 Mg % 0.01	1DX15 Ba ppm 1	1DX15 Ti % 0.001	1DX15 B ppm 1	1DX15 Al % 0.01	1DX15 Na % 0.001	1DX15 K % 0.01	1DX15 W ppm 0.1	1DX15 Hg ppm 0.01	1DX15 Sc ppm 0.1	1DX15 Tl ppm 0.1	1DX15 S % 0.05	1DX15 Ga ppm 1	1DX15 Se ppm 0.5	1DX15 Te ppm 0.2
1164253	Soil	29	0.49	146	0.026	<1	1.08	0.005	0.05	0.2	0.03	2.5	<0.1	<0.05	3	<0.5	<0.2
REP 1164253	QC	30	0.50	140	0.025	<1	1.06	0.005	0.04	0.2	0.03	2.4	<0.1	<0.05	3	<0.5	<0.2
Reference Materials																	
STD DS8	Standard	120	0.61	284	0.116	2	0.91	0.093	0.44	3.1	0.18	2.3	5.3	0.17	5	5.3	4.9
STD DS8	Standard	115	0.56	271	0.117	2	0.84	0.081	0.39	2.9	0.20	2.2	5.6	0.14	4	5.7	5.4
STD DS8	Standard	111	0.55	271	0.108	3	0.87	0.084	0.40	3.0	0.22	2.0	5.1	0.19	4	5.8	4.6
STD DS8	Standard	119	0.60	273	0.119	2	0.89	0.093	0.42	2.9	0.19	2.2	5.5	0.17	5	5.0	4.7
STD DS8	Standard	111	0.52	279	0.113	2	0.85	0.084	0.41	2.9	0.20	2.1	5.0	0.15	4	5.5	4.6
STD DS8	Standard	118	0.59	284	0.104	2	0.87	0.082	0.41	2.9	0.19	2.1	5.2	0.16	4	5.3	4.8
STD DS8	Standard	132	0.64	288	0.119	3	0.90	0.087	0.43	3.3	0.22	2.2	5.7	0.14	5	5.7	5.5
STD DS8	Standard	110	0.59	260	0.106	2	0.89	0.080	0.39	3.0	0.20	1.9	5.3	0.17	4	5.0	5.5
STD DS8	Standard	115	0.58	270	0.104	2	0.83	0.085	0.42	2.9	0.18	1.7	5.3	0.16	4	4.5	4.9
STD DS8 Expected		115	0.6045	279	0.113	2.6	0.93	0.0883	0.41	3	0.192	2.3	5.4	0.1679	4.7	5.23	5
BLK	Blank	<1	<0.01	<1	<0.001	<1	<0.01	<0.001	<0.01	<0.1	<0.01	<0.1	<0.1	<0.05	<1	<0.5	<0.2
BLK	Blank	<1	<0.01	<1	<0.001	<1	<0.01	<0.001	<0.01	<0.1	<0.01	<0.1	<0.1	<0.05	<1	<0.5	<0.2
BLK	Blank	<1	<0.01	<1	<0.001	<1	<0.01	<0.001	<0.01	<0.1	<0.01	<0.1	<0.1	<0.05	<1	<0.5	<0.2
BLK	Blank	<1	<0.01	<1	<0.001	<1	<0.01	<0.001	<0.01	<0.1	<0.01	<0.1	<0.1	<0.05	<1	<0.5	<0.2
BLK	Blank	<1	<0.01	<1	<0.001	<1	<0.01	<0.001	<0.01	<0.1	<0.01	<0.1	<0.1	<0.05	<1	<0.5	<0.2
BLK	Blank	<1	<0.01	<1	<0.001	<1	<0.01	<0.001	<0.01	<0.1	<0.01	<0.1	<0.1	<0.05	<1	<0.5	<0.2
BLK	Blank	<1	<0.01	<1	<0.001	<1	<0.01	<0.001	<0.01	<0.1	<0.01	<0.1	<0.1	<0.05	<1	<0.5	<0.2
BLK	Blank	<1	<0.01	<1	<0.001	<1	<0.01	<0.001	<0.01	<0.1	<0.01	<0.1	<0.1	<0.05	<1	<0.5	<0.2
BLK	Blank	<1	<0.01	<1	<0.001	<1	<0.01	<0.001	<0.01	<0.1	<0.01	<0.1	<0.1	<0.05	<1	<0.5	<0.2

This report supersedes all previous preliminary and final reports with this file number dated prior to the date on this certificate. Signature indicates final approval; preliminary reports are unsigned and should be used for reference only.

Acme Analytical Laboratories (Vancouver) Ltd.
1020 Cordova St. East Vancouver BC V6A 4A3 Canada

www.acmelab.com

Client: **Golden Predator Canada Corp.**
11th Floor, 888 Dunsmuir Street
Vancouver BC V6C 3K4 Canada

Submitted By: Hugh Baker
Receiving Lab: Canada-Whitehorse
Received: July 29, 2011
Report Date: August 12, 2011
Page: 1 of 3

CERTIFICATE OF ANALYSIS WHI11000881.1

CLIENT JOB INFORMATION

Project: Clear Creek
Shipment ID: CLC
P.O. Number quotation NA-11-435
Number of Samples: 40

SAMPLE DISPOSAL

RTRN-PLP Return
DISP-RJT-SOIL Immediate Disposal of Soil Reject

Acme does not accept responsibility for samples left at the laboratory after 90 days without prior written instructions for sample storage or return.

SAMPLE PREPARATION AND ANALYTICAL PROCEDURES

Method Code	Number of Samples	Code Description	Test Wgt (g)	Report Status	Lab
Dry at 60C	40	Dry at 60C			WHI
SS80	40	Dry at 60C sieve 100g to -80 mesh			WHI
1DX2	40	1:1:1 Aqua Regia digestion ICP-MS analysis	15	Completed	VAN

ADDITIONAL COMMENTS

Invoice To: Golden Predator Canada Corp.
11th Floor, 888 Dunsmuir Street
Vancouver BC V6C 3K4
Canada

CC: Jack Cote
Andrew Caldwell

BRITISH COLUMBIA CERTIFIED ASSAYER
CLARENCE LEONG
GENERAL MANAGER

This report supersedes all previous preliminary and final reports with this file number dated prior to the date on this certificate. Signature indicates final approval; preliminary reports are unsigned and should be used for reference only.
All results are considered the confidential property of the client. Acme assumes the liabilities for actual cost of analysis only. Results apply to samples as submitted.
"*" asterisk indicates that an analytical result could not be provided due to unusually high levels of interference from other elements.

Acme Analytical Laboratories (Vancouver) Ltd.
1020 Cordova St. East Vancouver BC V6A 4A3 Canada
Phone (604) 253-3158 Fax (604) 253-1716
www.acmelab.com

Client: **Golden Predator Canada Corp.**
11th Floor, 888 Dunsmuir Street
Vancouver BC V6C 3K4 Canada

Project: Clear Creek
Report Date: August 12, 2011

CERTIFICATE OF ANALYSIS WHI11000881.1

	Method	1DX15	1DX15	1DX15	1DX15	1DX15	1DX15	1DX15	1DX15	1DX15	1DX15	1DX15	1DX15	1DX15	1DX15	1DX15	1DX15	1DX15	1DX15	1DX15	1DX15
	Analyte	Mo	Cu	Pb	Zn	Ag	Ni	Co	Mn	Fe	As	Au	Th	Sr	Cd	Sb	Bi	V	Ca	P	La
	Unit	ppm	ppm	ppm	ppm	ppm	ppm	ppm	ppm	%	ppm	ppb	ppm	ppm	ppm	ppm	ppm	ppm	%	%	ppm
	MDL	0.1	0.1	0.1	1	0.1	0.1	0.1	1	0.01	0.5	0.5	0.1	1	0.1	0.1	0.1	2	0.01	0.001	1
1163511	Soil	1.6	61.0	16.9	76	0.5	27.5	10.5	308	4.24	512.8	43.0	3.7	25	0.3	1.6	2.2	48	0.11	0.109	25
1163525	Soil	1.0	32.0	8.0	62	<0.1	27.9	10.9	400	2.66	298.7	13.4	4.0	16	0.1	2.1	0.5	48	0.17	0.047	13
1163526	Soil	1.1	60.1	9.4	80	0.2	49.2	23.3	785	4.60	1415	99.7	7.7	38	0.1	4.7	2.0	83	0.51	0.072	21
1163527	Soil	3.4	19.9	17.6	73	0.4	17.9	10.3	723	3.19	897.6	82.6	8.1	26	0.2	3.2	4.1	45	0.25	0.089	31
1163528	Soil	1.5	17.8	12.5	70	0.2	20.4	9.5	597	2.69	471.8	116.2	10.3	21	0.4	2.4	3.4	41	0.27	0.095	25
1163529	Soil	3.6	16.0	11.4	60	0.2	16.6	7.5	418	2.51	490.9	88.0	3.8	21	0.2	1.2	3.7	45	0.19	0.078	19
1163530	Soil	2.2	13.6	14.0	72	0.2	12.7	13.2	867	4.04	312.7	203.3	15.2	85	<0.1	2.5	2.8	53	0.58	0.121	46
1163531	Soil	0.9	31.2	7.2	56	<0.1	27.7	11.7	289	2.63	125.7	9.6	5.8	21	0.2	1.4	0.4	42	0.13	0.049	16
1163532	Soil	5.2	13.9	13.3	51	<0.1	17.0	8.0	327	2.66	235.4	16.7	4.5	12	0.1	1.1	0.7	50	0.11	0.040	22
1163533	Soil	4.3	16.9	18.8	80	0.2	17.3	9.6	677	2.91	769.9	135.7	9.3	29	0.3	3.7	3.9	44	0.30	0.099	35
1163534	Soil	4.0	17.1	23.1	84	0.6	16.8	8.8	673	3.11	826.5	92.2	7.5	19	0.3	6.3	3.1	38	0.21	0.071	29
1163535	Soil	1.3	31.4	11.5	77	0.2	29.6	12.4	478	3.06	668.5	128.2	8.0	28	0.4	2.3	1.3	49	0.33	0.110	24
1163536	Soil	1.1	31.4	11.0	71	<0.1	39.2	20.4	498	2.84	543.8	177.7	4.9	14	0.3	1.7	0.9	49	0.14	0.071	15
1163537	Soil	2.3	18.2	17.0	55	0.1	21.3	7.3	401	2.35	251.2	11.8	2.6	16	0.2	1.2	1.2	53	0.10	0.071	17
1163538	Soil	1.7	88.3	16.1	84	0.3	61.3	37.9	858	3.79	916.2	56.1	2.2	19	0.4	2.6	2.1	57	0.13	0.089	14
1163539	Soil	1.4	42.0	8.4	76	0.1	43.3	21.3	678	2.90	531.8	32.7	4.1	23	0.2	6.2	0.6	50	0.24	0.063	16
1163540	Soil	2.7	64.4	13.5	85	0.3	51.0	25.2	769	3.94	1347	107.6	4.6	32	0.4	4.8	1.8	57	0.24	0.072	17
1163541	Soil	1.4	16.0	13.8	63	0.2	13.7	13.2	1626	2.84	354.7	108.8	15.2	56	0.2	2.9	3.1	44	0.65	0.119	42
1163542	Soil	5.4	32.4	15.2	72	0.3	25.2	15.1	797	3.61	1335	243.4	9.0	40	0.2	3.3	2.9	51	0.37	0.090	31
1163543	Soil	5.3	45.0	13.6	80	0.2	83.5	24.3	649	3.97	934.9	67.4	9.7	39	0.3	7.9	1.2	62	0.44	0.089	25
1163544	Soil	11.8	14.3	19.9	80	0.3	14.4	13.0	1178	3.81	1632	433.6	13.5	54	0.2	5.7	2.4	32	0.55	0.119	42
1163545	Soil	2.6	68.2	15.4	93	0.4	44.1	24.9	1023	3.73	731.1	338.7	8.6	18	0.3	3.5	5.6	58	0.20	0.089	24
1163546	Soil	1.1	14.6	9.7	39	0.1	12.3	5.1	152	1.94	101.4	20.4	0.5	9	0.1	0.7	0.6	39	0.06	0.047	10
1163547	Soil	1.1	14.4	8.5	51	<0.1	13.4	7.4	287	2.42	51.6	10.6	1.1	8	0.2	0.7	0.4	42	0.07	0.045	11
1163548	Soil	1.7	36.3	9.1	88	0.2	68.3	30.4	1758	3.40	365.7	52.5	9.7	16	0.4	1.5	1.6	32	0.16	0.055	23
1163549	Soil	1.8	37.5	11.4	75	0.3	31.8	18.7	698	3.41	580.6	63.9	6.7	25	0.2	1.9	1.9	38	0.19	0.061	22
1163550	Soil	1.8	37.9	11.9	71	0.4	32.4	18.3	724	3.44	573.0	643.9	6.8	24	0.3	2.0	1.8	38	0.19	0.063	22
1163512	Soil	1.1	55.0	13.5	72	0.3	25.4	13.1	354	4.43	382.2	29.2	12.8	22	0.2	1.6	1.5	39	0.10	0.078	30
1163513	Soil	0.9	51.3	13.8	58	0.7	24.4	11.0	198	4.04	605.8	47.6	11.7	12	0.2	3.0	2.4	19	0.05	0.055	38
1163514	Soil	1.4	62.6	14.2	67	0.4	28.5	19.0	350	4.44	470.5	33.6	16.5	19	<0.1	1.8	1.9	24	0.04	0.053	42

This report supersedes all previous preliminary and final reports with this file number dated prior to the date on this certificate. Signature indicates final approval; preliminary reports are unsigned and should be used for reference only.

Acme Analytical Laboratories (Vancouver) Ltd.
1020 Cordova St. East Vancouver BC V6A 4A3 Canada
Phone (604) 253-3158 Fax (604) 253-1716
www.acmelab.com

Client: **Golden Predator Canada Corp.**
11th Floor, 888 Dunsmuir Street
Vancouver BC V6C 3K4 Canada

Project: Clear Creek
Report Date: August 12, 2011

CERTIFICATE OF ANALYSIS WHI11000881.1

	Method	1DX15	1DX15	1DX15	1DX15	1DX15	1DX15	1DX15	1DX15	1DX15	1DX15	1DX15	1DX15	1DX15	1DX15	1DX15	1DX15
	Analyte	Cr	Mg	Ba	Ti	B	Al	Na	K	W	Hg	Sc	Tl	S	Ga	Se	Te
	Unit	ppm	%	ppm	%	ppm	%	%	%	ppm	ppm	ppm	ppm	%	ppm	ppm	ppm
	MDL	1	0.01	1	0.001	1	0.01	0.001	0.01	0.1	0.01	0.1	0.1	0.05	1	0.5	0.2
1163511	Soil	38	0.59	118	0.037	2	1.89	0.015	0.09	0.6	0.06	2.4	0.2	0.12	6	1.1	<0.2
1163525	Soil	39	0.64	127	0.090	1	1.62	0.007	0.39	4.5	0.04	4.1	0.4	<0.05	5	<0.5	<0.2
1163526	Soil	69	1.38	198	0.129	<1	2.92	0.009	1.01	3.0	0.02	9.4	1.2	<0.05	10	0.7	<0.2
1163527	Soil	26	0.51	175	0.064	<1	1.45	0.008	0.13	16.2	0.03	4.6	0.3	<0.05	5	0.5	<0.2
1163528	Soil	23	0.47	204	0.082	2	1.36	0.007	0.16	14.5	0.03	3.7	0.4	<0.05	4	<0.5	<0.2
1163529	Soil	23	0.43	101	0.061	<1	1.37	0.007	0.10	13.0	0.04	2.6	0.3	<0.05	5	0.6	<0.2
1163530	Soil	46	0.88	315	0.093	<1	2.08	0.013	0.41	18.4	<0.01	7.1	0.6	<0.05	8	0.6	<0.2
1163531	Soil	32	0.52	124	0.076	<1	1.38	0.009	0.26	4.6	0.01	3.0	0.3	<0.05	4	<0.5	<0.2
1163532	Soil	25	0.38	109	0.050	2	1.57	0.006	0.05	4.2	0.04	2.8	0.2	<0.05	5	<0.5	<0.2
1163533	Soil	23	0.50	163	0.078	2	1.42	0.009	0.14	30.8	0.03	4.4	0.3	<0.05	5	<0.5	<0.2
1163534	Soil	21	0.41	139	0.039	2	1.27	0.006	0.08	17.2	0.03	4.0	0.2	<0.05	4	0.6	<0.2
1163535	Soil	32	0.50	207	0.070	1	1.40	0.010	0.13	10.7	0.03	3.9	0.2	<0.05	4	0.7	<0.2
1163536	Soil	31	0.46	148	0.075	1	1.76	0.007	0.11	8.9	0.06	3.1	0.2	<0.05	5	1.0	<0.2
1163537	Soil	36	0.32	112	0.054	1	1.94	0.007	0.08	2.5	0.08	1.8	0.2	<0.05	6	0.6	<0.2
1163538	Soil	60	0.65	149	0.060	2	2.17	0.016	0.17	10.2	0.13	2.9	0.4	0.15	6	1.9	0.2
1163539	Soil	37	0.60	131	0.063	<1	1.55	0.004	0.29	1.5	0.04	4.3	0.4	<0.05	5	<0.5	<0.2
1163540	Soil	44	0.82	195	0.083	2	2.08	0.007	0.37	13.9	0.04	4.8	0.4	<0.05	6	0.9	<0.2
1163541	Soil	42	0.95	179	0.075	1	2.13	0.007	0.34	18.8	0.03	4.5	0.7	<0.05	7	<0.5	<0.2
1163542	Soil	41	0.67	136	0.070	1	1.67	0.008	0.20	55.3	0.02	4.2	0.4	0.07	6	1.0	<0.2
1163543	Soil	110	1.04	147	0.096	2	2.07	0.009	0.32	17.9	0.03	5.0	0.6	<0.05	7	0.6	<0.2
1163544	Soil	15	0.49	117	0.037	2	1.48	0.005	0.16	>100	<0.01	4.6	0.4	<0.05	5	0.8	<0.2
1163545	Soil	36	0.68	166	0.111	<1	1.98	0.007	0.27	38.1	0.05	4.6	0.6	<0.05	7	0.8	<0.2
1163546	Soil	22	0.29	61	0.023	<1	1.13	0.005	0.04	1.8	0.04	0.8	0.2	<0.05	4	<0.5	<0.2
1163547	Soil	24	0.33	59	0.033	<1	1.31	0.004	0.04	1.4	0.03	1.3	0.1	<0.05	4	0.6	<0.2
1163548	Soil	30	0.48	151	0.064	<1	1.05	0.007	0.21	7.8	0.01	2.3	0.3	<0.05	4	<0.5	<0.2
1163549	Soil	30	0.53	137	0.055	<1	1.36	0.009	0.20	9.5	0.02	2.6	0.3	<0.05	4	0.9	<0.2
1163550	Soil	31	0.53	139	0.056	1	1.41	0.010	0.20	9.6	0.03	2.6	0.4	<0.05	5	0.6	<0.2
1163512	Soil	28	0.51	99	0.031	<1	1.49	0.007	0.07	1.2	0.02	2.2	0.2	<0.05	5	0.7	<0.2
1163513	Soil	15	0.18	45	0.009	<1	0.70	0.004	0.05	0.2	0.03	1.3	0.1	<0.05	3	0.7	<0.2
1163514	Soil	24	0.35	46	0.008	<1	1.05	0.006	0.08	0.4	0.03	2.0	0.2	<0.05	4	0.8	<0.2

This report supersedes all previous preliminary and final reports with this file number dated prior to the date on this certificate. Signature indicates final approval; preliminary reports are unsigned and should be used for reference only.

Acme Analytical Laboratories (Vancouver) Ltd.
1020 Cordova St. East Vancouver BC V6A 4A3 Canada
Phone (604) 253-3158 Fax (604) 253-1716
www.acmelab.com

Client: **Golden Predator Canada Corp.**
11th Floor, 888 Dunsmuir Street
Vancouver BC V6C 3K4 Canada

Project: Clear Creek
Report Date: August 12, 2011

CERTIFICATE OF ANALYSIS WHI11000881.1

	Method	1DX15	1DX15	1DX15	1DX15	1DX15	1DX15	1DX15	1DX15	1DX15	1DX15	1DX15	1DX15	1DX15	1DX15	1DX15	1DX15	1DX15	1DX15	1DX15	1DX15
	Analyte	Mo	Cu	Pb	Zn	Ag	Ni	Co	Mn	Fe	As	Au	Th	Sr	Cd	Sb	Bi	V	Ca	P	La
	Unit	ppm	ppm	ppm	ppm	ppm	ppm	ppm	ppm	%	ppm	ppb	ppm	ppm	ppm	ppm	ppm	ppm	%	%	ppm
	MDL	0.1	0.1	0.1	1	0.1	0.1	0.1	1	0.01	0.5	0.5	0.1	1	0.1	0.1	0.1	2	0.01	0.001	1
1163515	Soil	1.0	49.1	11.1	57	0.2	17.7	8.3	236	3.78	398.7	35.7	13.9	19	0.1	1.3	1.6	30	0.07	0.054	28
1163516	Soil	1.6	54.7	17.0	74	0.2	24.6	14.3	408	4.58	477.9	20.6	11.1	23	<0.1	1.6	2.1	29	0.06	0.075	36
1163517	Soil	1.3	58.5	16.7	88	0.4	35.4	22.8	462	4.60	212.6	13.4	14.9	18	0.1	1.3	0.8	44	0.11	0.081	35
1163518	Soil	1.3	26.7	14.4	63	0.3	19.6	9.2	334	3.31	312.5	36.0	3.0	13	0.2	1.7	1.8	43	0.08	0.063	19
1163519	Soil	1.0	66.2	24.7	107	0.5	78.3	39.6	741	4.85	552.8	59.8	12.7	26	0.3	3.1	1.4	63	0.21	0.111	31
1163520	Soil	1.9	32.2	14.0	40	0.5	17.6	5.7	176	3.12	408.6	44.2	1.5	15	<0.1	1.2	1.3	29	0.04	0.114	21
1163521	Soil	1.0	36.0	11.1	64	0.2	24.8	12.2	280	3.23	722.3	79.6	5.6	17	0.3	1.6	1.4	38	0.12	0.065	19
1163522	Soil	1.4	53.0	14.6	60	1.3	21.0	8.2	200	4.28	849.3	58.5	3.6	27	0.2	2.5	2.7	35	0.07	0.086	25
1163523	Soil	1.2	48.1	11.7	66	0.3	21.6	11.0	297	3.71	871.4	62.6	4.7	24	0.2	1.7	3.0	42	0.08	0.071	23
1163524	Soil	1.1	38.3	9.2	63	0.2	22.3	9.0	273	3.19	527.0	49.8	5.6	22	0.2	1.7	1.9	41	0.16	0.068	18

This report supersedes all previous preliminary and final reports with this file number dated prior to the date on this certificate. Signature indicates final approval; preliminary reports are unsigned and should be used for reference only.

Acme Analytical Laboratories (Vancouver) Ltd.
1020 Cordova St. East Vancouver BC V6A 4A3 Canada
Phone (604) 253-3158 Fax (604) 253-1716
www.acmelab.com

Client: **Golden Predator Canada Corp.**
11th Floor, 888 Dunsmuir Street
Vancouver BC V6C 3K4 Canada

Project: Clear Creek
Report Date: August 12, 2011

CERTIFICATE OF ANALYSIS WHI11000881.1

Method		1DX15	1DX15	1DX15	1DX15	1DX15	1DX15	1DX15	1DX15	1DX15	1DX15	1DX15	1DX15	1DX15	1DX15	1DX15	1DX15
Analyte		Cr	Mg	Ba	Ti	B	Al	Na	K	W	Hg	Sc	Tl	S	Ga	Se	Te
Unit		ppm	%	ppm	%	ppm	%	%	%	ppm	ppm	ppm	ppm	%	ppm	ppm	ppm
MDL		1	0.01	1	0.001	1	0.01	0.001	0.01	0.1	0.01	0.1	0.1	0.05	1	0.5	0.2
1163515	Soil	19	0.51	79	0.022	<1	1.28	0.008	0.09	0.5	0.02	2.0	0.2	0.06	4	0.6	<0.2
1163516	Soil	37	0.54	63	0.012	<1	1.60	0.008	0.08	0.7	0.03	1.6	0.1	0.07	5	0.7	<0.2
1163517	Soil	63	0.84	145	0.046	<1	1.71	0.006	0.14	0.2	0.02	2.7	0.2	<0.05	6	0.8	<0.2
1163518	Soil	27	0.39	77	0.029	<1	1.37	0.005	0.05	0.7	0.06	1.4	0.1	<0.05	5	0.6	<0.2
1163519	Soil	66	0.84	304	0.086	1	1.72	0.005	0.32	0.5	0.03	4.7	0.5	<0.05	5	0.8	<0.2
1163520	Soil	30	0.31	76	0.012	2	1.14	0.005	0.06	0.3	0.09	0.7	0.1	0.10	4	0.7	<0.2
1163521	Soil	25	0.42	99	0.030	<1	1.32	0.007	0.05	0.8	0.03	1.7	0.1	<0.05	4	1.1	<0.2
1163522	Soil	31	0.52	118	0.014	<1	1.80	0.010	0.07	1.0	0.05	1.5	0.2	0.07	6	1.0	<0.2
1163523	Soil	28	0.54	130	0.039	1	1.83	0.015	0.15	2.5	0.04	2.2	0.5	0.10	6	0.9	<0.2
1163524	Soil	25	0.45	122	0.044	<1	1.29	0.012	0.11	4.3	0.02	2.2	0.3	0.07	4	0.9	<0.2

This report supersedes all previous preliminary and final reports with this file number dated prior to the date on this certificate. Signature indicates final approval; preliminary reports are unsigned and should be used for reference only.

Acme Analytical Laboratories (Vancouver) Ltd.
1020 Cordova St. East Vancouver BC V6A 4A3 Canada
Phone (604) 253-3158 Fax (604) 253-1716
www.acmelab.com

Client: **Golden Predator Canada Corp.**
11th Floor, 888 Dunsmuir Street
Vancouver BC V6C 3K4 Canada

Project: Clear Creek
Report Date: August 12, 2011

QUALITY CONTROL REPORT WHI11000881.1

	Method	1DX15	1DX15	1DX15	1DX15	1DX15	1DX15	1DX15	1DX15	1DX15	1DX15	1DX15	1DX15	1DX15	1DX15	1DX15	1DX15	1DX15	1DX15	1DX15	1DX15
	Analyte	Mo	Cu	Pb	Zn	Ag	Ni	Co	Mn	Fe	As	Au	Th	Sr	Cd	Sb	Bi	V	Ca	P	La
	Unit	ppm	ppm	ppm	ppm	ppm	ppm	ppm	ppm	%	ppm	ppb	ppm	ppm	ppm	ppm	ppm	ppm	%	%	ppm
	MDL	0.1	0.1	0.1	1	0.1	0.1	0.1	1	0.01	0.5	0.5	0.1	1	0.1	0.1	0.1	2	0.01	0.001	1
Pulp Duplicates																					
1163536	Soil	1.1	31.4	11.0	71	<0.1	39.2	20.4	498	2.84	543.8	177.7	4.9	14	0.3	1.7	0.9	49	0.14	0.071	15
REP 1163536	QC	1.2	31.6	11.2	73	<0.1	39.5	20.3	513	2.84	537.5	56.1	4.9	13	0.3	1.7	0.9	49	0.14	0.066	15
1163544	Soil	11.8	14.3	19.9	80	0.3	14.4	13.0	1178	3.81	1632	433.6	13.5	54	0.2	5.7	2.4	32	0.55	0.119	42
REP 1163544	QC	12.6	14.4	19.7	80	0.3	14.5	12.9	1154	3.88	1637	424.4	13.6	56	0.2	5.9	2.6	32	0.56	0.116	43
1163515	Soil	1.0	49.1	11.1	57	0.2	17.7	8.3	236	3.78	398.7	35.7	13.9	19	0.1	1.3	1.6	30	0.07	0.054	28
REP 1163515	QC	1.1	48.9	11.3	56	0.2	17.2	8.2	235	3.83	390.0	32.0	13.5	20	0.1	1.2	1.6	29	0.07	0.055	28
Reference Materials																					
STD DS8	Standard	13.4	113.4	126.8	313	1.8	39.7	7.7	617	2.49	27.7	105.6	6.7	71	2.4	6.0	6.9	45	0.68	0.086	14
STD DS8	Standard	12.7	107.0	123.5	308	1.8	37.0	7.4	593	2.41	27.1	104.5	6.5	64	2.5	5.7	6.9	41	0.68	0.081	13
STD DS8 Expected		13.44	110	123	312	1.69	38.1	7.5	615	2.46	26	107	6.89	67.7	2.38	5.7	6.67	41.1	0.7	0.08	14.6
BLK	Blank	<0.1	<0.1	<0.1	<1	<0.1	<0.1	<0.1	<1	<0.01	<0.5	<0.5	<0.1	<1	<0.1	<0.1	<0.1	<2	<0.01	<0.001	<1
BLK	Blank	<0.1	<0.1	<0.1	<1	<0.1	<0.1	<0.1	<1	<0.01	<0.5	<0.5	<0.1	<1	<0.1	<0.1	<0.1	<2	<0.01	<0.001	<1

This report supersedes all previous preliminary and final reports with this file number dated prior to the date on this certificate. Signature indicates final approval; preliminary reports are unsigned and should be used for reference only.

Acme Analytical Laboratories (Vancouver) Ltd.
1020 Cordova St. East Vancouver BC V6A 4A3 Canada
Phone (604) 253-3158 Fax (604) 253-1716
www.acmelab.com

Client: **Golden Predator Canada Corp.**
11th Floor, 888 Dunsmuir Street
Vancouver BC V6C 3K4 Canada

Project: Clear Creek
Report Date: August 12, 2011

QUALITY CONTROL REPORT WHI11000881.1

	Method	1DX15	1DX15	1DX15	1DX15	1DX15	1DX15	1DX15	1DX15	1DX15	1DX15	1DX15	1DX15	1DX15	1DX15	1DX15	1DX15
	Analyte	Cr	Mg	Ba	Ti	B	Al	Na	K	W	Hg	Sc	Tl	S	Ga	Se	Te
	Unit	ppm	%	ppm	%	ppm	%	%	%	ppm	ppm	ppm	ppm	%	ppm	ppm	ppm
	MDL	1	0.01	1	0.001	1	0.01	0.001	0.01	0.1	0.01	0.1	0.1	0.05	1	0.5	0.2
Pulp Duplicates																	
1163536	Soil	31	0.46	148	0.075	1	1.76	0.007	0.11	8.9	0.06	3.1	0.2	<0.05	5	1.0	<0.2
REP 1163536	QC	31	0.47	149	0.077	1	1.79	0.007	0.11	9.3	0.05	3.1	0.2	<0.05	5	0.6	<0.2
1163544	Soil	15	0.49	117	0.037	2	1.48	0.005	0.16	>100	<0.01	4.6	0.4	<0.05	5	0.8	<0.2
REP 1163544	QC	16	0.48	120	0.037	<1	1.40	0.005	0.15	>100	<0.01	4.6	0.4	<0.05	5	0.5	<0.2
1163515	Soil	19	0.51	79	0.022	<1	1.28	0.008	0.09	0.5	0.02	2.0	0.2	0.06	4	0.6	<0.2
REP 1163515	QC	20	0.52	75	0.022	<1	1.36	0.008	0.09	0.4	0.02	2.1	0.2	0.06	4	0.6	<0.2
Reference Materials																	
STD DS8	Standard	121	0.59	271	0.128	3	0.89	0.085	0.43	3.2	0.20	2.4	5.4	0.19	5	5.3	5.1
STD DS8	Standard	112	0.61	271	0.107	3	0.87	0.098	0.44	3.0	0.22	2.2	5.5	0.16	5	5.4	4.9
STD DS8 Expected		115	0.6045	279	0.113	2.6	0.93	0.0883	0.41	3	0.192	2.3	5.4	0.1679	4.7	5.23	5
BLK	Blank	<1	<0.01	<1	<0.001	<1	<0.01	<0.001	<0.01	<0.1	<0.01	<0.1	<0.1	<0.05	<1	<0.5	<0.2
BLK	Blank	<1	<0.01	<1	<0.001	<1	<0.01	<0.001	<0.01	<0.1	<0.01	<0.1	<0.1	<0.05	<1	<0.5	<0.2

This report supersedes all previous preliminary and final reports with this file number dated prior to the date on this certificate. Signature indicates final approval; preliminary reports are unsigned and should be used for reference only.

Acme Analytical Laboratories (Vancouver) Ltd.
1020 Cordova St. East Vancouver BC V6A 4A3 Canada

www.acmelab.com

Client: **Golden Predator Canada Corp.**
11th Floor, 888 Dunsmuir Street
Vancouver BC V6C 3K4 Canada

Submitted By: Hugh Baker
Receiving Lab: Canada-Whitehorse
Received: July 29, 2011
Report Date: August 12, 2011
Page: 1 of 2

CERTIFICATE OF ANALYSIS WHI11000882.1

CLIENT JOB INFORMATION

Project: Clear Creek
Shipment ID: CLC
P.O. Number quotation NA-11-435
Number of Samples: 24

SAMPLE DISPOSAL

RTRN-PLP Return
DISP-RJT-SOIL Immediate Disposal of Soil Reject

Acme does not accept responsibility for samples left at the laboratory after 90 days without prior written instructions for sample storage or return.

SAMPLE PREPARATION AND ANALYTICAL PROCEDURES

Method Code	Number of Samples	Code Description	Test Wgt (g)	Report Status	Lab
Dry at 60C	24	Dry at 60C			WHI
SS80	24	Dry at 60C sieve 100g to -80 mesh			WHI
1DX2	24	1:1:1 Aqua Regia digestion ICP-MS analysis	15	Completed	VAN

ADDITIONAL COMMENTS

Invoice To: Golden Predator Canada Corp.
11th Floor, 888 Dunsmuir Street
Vancouver BC V6C 3K4
Canada

CC: Andrew Caldwell
Jack Cote

BRITISH COLUMBIA CERTIFIED ASSAYER
CLARENCE LEONG
GENERAL MANAGER

This report supersedes all previous preliminary and final reports with this file number dated prior to the date on this certificate. Signature indicates final approval; preliminary reports are unsigned and should be used for reference only.
All results are considered the confidential property of the client. Acme assumes the liabilities for actual cost of analysis only. Results apply to samples as submitted.
"*" asterisk indicates that an analytical result could not be provided due to unusually high levels of interference from other elements.

Acme Analytical Laboratories (Vancouver) Ltd.
1020 Cordova St. East Vancouver BC V6A 4A3 Canada
Phone (604) 253-3158 Fax (604) 253-1716
www.acmelab.com

Client: **Golden Predator Canada Corp.**
11th Floor, 888 Dunsmuir Street
Vancouver BC V6C 3K4 Canada

Project: Clear Creek
Report Date: August 12, 2011

CERTIFICATE OF ANALYSIS WHI11000882.1

Method		1DX15	1DX15	1DX15	1DX15	1DX15	1DX15	1DX15	1DX15	1DX15	1DX15	1DX15	1DX15	1DX15	1DX15	1DX15	1DX15	1DX15	1DX15	1DX15
Analyte		Mo	Cu	Pb	Zn	Ag	Ni	Co	Mn	Fe	As	Au	Th	Sr	Cd	Sb	Bi	V	Ca	P	La
Unit		ppm	ppm	ppm	ppm	ppm	ppm	ppm	ppm	%	ppm	ppb	ppm	ppm	ppm	ppm	ppm	ppm	%	%	ppm
MDL		0.1	0.1	0.1	1	0.1	0.1	0.1	1	0.01	0.5	0.5	0.1	1	0.1	0.1	0.1	2	0.01	0.001	1
1164187	Soil	0.7	13.0	11.6	48	0.1	12.8	5.7	123	1.98	10.7	3.1	3.0	12	0.1	1.6	0.2	32	0.12	0.046	15
1164188	Soil	0.6	24.9	17.5	76	0.1	27.8	11.9	346	2.57	41.7	8.3	12.0	11	0.2	4.4	0.2	25	0.07	0.035	34
1164189	Soil	0.8	12.9	12.6	27	<0.1	8.6	3.3	103	1.24	6.7	3.5	0.5	8	0.1	0.7	0.2	28	0.05	0.030	18
1164190	Soil	0.9	22.4	14.6	59	<0.1	20.1	7.6	238	2.44	10.9	0.7	6.3	11	0.1	1.0	0.2	33	0.09	0.032	21
1164191	Soil	0.9	19.0	16.0	49	0.2	16.8	6.7	244	2.12	57.3	13.1	2.0	10	0.1	1.2	0.2	31	0.08	0.042	21
1164192	Soil	0.8	17.9	12.6	44	<0.1	15.2	5.7	167	1.99	9.3	2.7	2.3	9	<0.1	1.6	0.2	28	0.07	0.034	22
1164193	Soil	0.7	24.8	15.4	52	0.1	19.5	8.5	302	2.27	10.7	3.7	3.1	12	0.1	1.5	0.2	30	0.10	0.036	24
1164194	Soil	0.7	25.8	11.9	56	<0.1	21.8	7.7	250	2.32	12.8	4.7	6.1	10	0.1	2.7	0.2	28	0.07	0.034	32
1164195	Soil	0.7	15.2	11.9	43	<0.1	13.7	5.1	137	2.12	13.1	3.9	2.0	10	<0.1	1.4	0.2	34	0.10	0.041	17
1164196	Soil	0.7	21.5	12.9	47	<0.1	16.0	6.6	199	1.95	10.3	6.1	1.7	11	0.1	1.7	0.2	31	0.11	0.045	19
1164197	Soil	0.7	19.2	9.8	47	<0.1	15.5	5.7	169	1.97	10.3	4.1	3.4	10	0.1	1.4	0.2	33	0.11	0.035	17
1164198	Soil	0.8	20.8	10.5	52	<0.1	17.1	6.3	175	2.13	9.9	3.1	4.0	10	<0.1	1.4	0.2	35	0.09	0.037	15
1164199	Soil	0.9	19.4	10.3	47	<0.1	16.1	5.8	166	2.11	9.0	2.0	3.7	10	<0.1	1.4	0.2	36	0.09	0.036	15
1164200	Soil	0.8	21.3	13.3	51	<0.1	18.8	8.0	233	2.21	17.9	4.3	7.4	9	0.1	2.3	0.2	29	0.07	0.030	28
1164011	Soil	1.1	20.9	11.7	70	<0.1	22.6	15.6	593	2.64	90.3	7.5	5.8	14	0.3	0.9	0.4	45	0.09	0.047	17
1164012	Soil	1.2	17.8	11.0	45	<0.1	17.6	8.8	282	2.30	92.7	6.0	3.7	13	0.1	0.7	0.6	42	0.08	0.053	20
1164013	Soil	1.2	17.4	10.1	52	0.1	17.9	8.7	368	2.56	182.5	16.2	1.9	18	0.2	0.7	0.7	56	0.11	0.039	15
1164014	Soil	1.9	50.6	16.3	92	0.2	55.7	22.3	581	4.45	679.3	42.3	5.2	45	0.2	1.7	1.3	88	0.22	0.072	16
1164015	Soil	1.4	36.8	13.3	69	0.1	30.6	16.0	410	3.55	703.9	58.1	5.9	22	0.1	1.6	1.8	64	0.17	0.046	17
1164016	Soil	1.7	26.4	10.2	62	0.1	25.7	11.9	425	3.02	169.6	12.9	3.1	27	0.2	1.1	0.8	68	0.19	0.048	15
1164017	Soil	1.9	27.8	17.1	63	0.2	19.2	9.2	453	2.82	72.8	8.2	10.2	53	0.2	1.1	0.6	62	0.23	0.099	29
1164018	Soil	1.1	28.3	10.7	61	<0.1	36.2	12.2	295	2.71	92.5	15.1	5.9	25	0.1	0.8	0.6	60	0.20	0.057	18
1164019	Soil	1.6	36.6	12.1	67	0.3	26.4	19.4	588	3.35	561.5	194.2	5.6	19	0.4	1.9	2.0	37	0.11	0.064	21
1163951	Soil	1.2	16.1	17.1	25	<0.1	8.8	3.2	65	1.24	13.2	3.8	0.3	7	0.1	0.8	0.3	27	0.04	0.060	20

This report supersedes all previous preliminary and final reports with this file number dated prior to the date on this certificate. Signature indicates final approval; preliminary reports are unsigned and should be used for reference only.

Acme Analytical Laboratories (Vancouver) Ltd.
1020 Cordova St. East Vancouver BC V6A 4A3 Canada
Phone (604) 253-3158 Fax (604) 253-1716
www.acmelab.com

Client: **Golden Predator Canada Corp.**
11th Floor, 888 Dunsmuir Street
Vancouver BC V6C 3K4 Canada

Project: Clear Creek
Report Date: August 12, 2011

CERTIFICATE OF ANALYSIS WHI11000882.1

	Method	1DX15	1DX15	1DX15	1DX15	1DX15	1DX15	1DX15	1DX15	1DX15	1DX15	1DX15	1DX15	1DX15	1DX15	1DX15	1DX15
	Analyte	Cr	Mg	Ba	Ti	B	Al	Na	K	W	Hg	Sc	Tl	S	Ga	Se	Te
	Unit	ppm	%	ppm	%	ppm	%	%	%	ppm	ppm	ppm	ppm	%	ppm	ppm	ppm
	MDL	1	0.01	1	0.001	1	0.01	0.001	0.01	0.1	0.01	0.1	0.1	0.05	1	0.5	0.2
1164187	Soil	19	0.30	145	0.016	<1	1.03	0.006	0.04	0.3	0.05	1.9	<0.1	<0.05	3	<0.5	<0.2
1164188	Soil	18	0.29	89	0.019	2	1.06	0.007	0.04	0.1	0.03	1.9	<0.1	<0.05	3	<0.5	<0.2
1164189	Soil	15	0.16	56	0.010	1	0.70	0.004	0.03	0.1	0.03	0.6	<0.1	<0.05	4	<0.5	<0.2
1164190	Soil	20	0.33	95	0.026	1	1.06	0.006	0.04	0.1	0.02	1.8	<0.1	<0.05	4	<0.5	<0.2
1164191	Soil	18	0.26	92	0.014	1	0.91	0.005	0.05	0.2	0.03	1.2	<0.1	<0.05	3	<0.5	<0.2
1164192	Soil	17	0.25	71	0.015	<1	0.84	0.005	0.04	0.1	0.03	1.3	<0.1	<0.05	3	<0.5	<0.2
1164193	Soil	19	0.29	141	0.016	<1	1.00	0.005	0.05	0.1	0.04	2.1	<0.1	<0.05	3	<0.5	<0.2
1164194	Soil	18	0.33	75	0.023	1	1.01	0.005	0.05	0.1	0.03	1.8	<0.1	<0.05	3	<0.5	<0.2
1164195	Soil	20	0.32	73	0.020	<1	1.21	0.005	0.04	0.1	0.04	1.5	<0.1	<0.05	4	<0.5	<0.2
1164196	Soil	18	0.31	111	0.019	1	1.08	0.005	0.04	0.2	0.03	1.6	<0.1	<0.05	3	<0.5	<0.2
1164197	Soil	19	0.34	101	0.030	1	1.09	0.006	0.04	0.2	0.04	2.3	<0.1	<0.05	3	<0.5	<0.2
1164198	Soil	21	0.31	97	0.030	2	1.15	0.005	0.04	0.2	0.04	2.3	<0.1	<0.05	3	<0.5	<0.2
1164199	Soil	21	0.31	92	0.032	2	1.14	0.005	0.04	0.1	0.04	2.3	<0.1	<0.05	3	<0.5	<0.2
1164200	Soil	19	0.31	103	0.022	1	1.08	0.005	0.05	0.1	0.04	2.3	<0.1	<0.05	3	<0.5	<0.2
1164011	Soil	32	0.51	117	0.049	<1	1.53	0.008	0.09	0.4	0.02	2.9	0.2	<0.05	4	<0.5	<0.2
1164012	Soil	30	0.43	80	0.040	1	1.31	0.006	0.08	0.3	0.03	2.1	0.2	<0.05	5	<0.5	<0.2
1164013	Soil	38	0.45	128	0.067	<1	1.29	0.007	0.12	0.6	0.02	2.3	0.2	<0.05	6	<0.5	<0.2
1164014	Soil	125	1.23	231	0.141	2	2.43	0.017	0.46	1.6	0.03	5.8	0.4	0.21	8	<0.5	<0.2
1164015	Soil	57	0.76	150	0.100	1	1.91	0.010	0.15	1.2	0.03	4.1	0.3	<0.05	6	<0.5	<0.2
1164016	Soil	67	0.73	182	0.087	1	1.60	0.009	0.16	0.9	0.03	3.5	0.3	<0.05	6	<0.5	<0.2
1164017	Soil	51	0.48	176	0.075	1	1.12	0.008	0.24	0.9	0.04	4.0	0.7	0.13	5	<0.5	<0.2
1164018	Soil	64	0.69	159	0.105	<1	1.56	0.009	0.15	0.8	0.02	3.5	0.2	<0.05	5	<0.5	<0.2
1164019	Soil	30	0.45	109	0.047	<1	1.43	0.008	0.12	6.2	0.02	2.7	0.3	0.06	4	<0.5	<0.2
1163951	Soil	13	0.08	55	0.008	<1	0.72	0.005	0.04	<0.1	0.04	0.3	0.1	<0.05	4	<0.5	<0.2

This report supersedes all previous preliminary and final reports with this file number dated prior to the date on this certificate. Signature indicates final approval; preliminary reports are unsigned and should be used for reference only.

Acme Analytical Laboratories (Vancouver) Ltd.
1020 Cordova St. East Vancouver BC V6A 4A3 Canada
Phone (604) 253-3158 Fax (604) 253-1716
www.acmelab.com

Client: **Golden Predator Canada Corp.**
11th Floor, 888 Dunsmuir Street
Vancouver BC V6C 3K4 Canada

Project: Clear Creek
Report Date: August 12, 2011

QUALITY CONTROL REPORT WHI11000882.1

	Method	1DX15	1DX15	1DX15	1DX15	1DX15	1DX15	1DX15	1DX15	1DX15	1DX15	1DX15	1DX15	1DX15	1DX15	1DX15	1DX15	1DX15	1DX15	1DX15	1DX15
	Analyte	Mo	Cu	Pb	Zn	Ag	Ni	Co	Mn	Fe	As	Au	Th	Sr	Cd	Sb	Bi	V	Ca	P	La
	Unit	ppm	ppm	ppm	ppm	ppm	ppm	ppm	ppm	%	ppm	ppb	ppm	ppm	ppm	ppm	ppm	ppm	%	%	ppm
	MDL	0.1	0.1	0.1	1	0.1	0.1	0.1	1	0.01	0.5	0.5	0.1	1	0.1	0.1	0.1	2	0.01	0.001	1
Pulp Duplicates																					
1164193	Soil	0.7	24.8	15.4	52	0.1	19.5	8.5	302	2.27	10.7	3.7	3.1	12	0.1	1.5	0.2	30	0.10	0.036	24
REP 1164193	QC	0.7	25.5	15.5	54	0.2	20.3	8.7	296	2.29	10.9	4.6	3.1	12	0.2	1.6	0.2	31	0.10	0.036	25
1163951	Soil	1.2	16.1	17.1	25	<0.1	8.8	3.2	65	1.24	13.2	3.8	0.3	7	0.1	0.8	0.3	27	0.04	0.060	20
REP 1163951	QC	1.2	14.2	16.3	24	<0.1	8.4	2.9	61	1.17	12.3	3.1	0.2	6	<0.1	0.7	0.2	25	0.03	0.057	19
Reference Materials																					
STD DS8	Standard	12.3	104.9	112.1	296	1.7	34.4	7.0	553	2.21	25.3	107.4	6.3	64	2.3	5.6	6.6	38	0.61	0.071	13
STD DS8 Expected		13.44	110	123	312	1.69	38.1	7.5	615	2.46	26	107	6.89	67.7	2.38	5.7	6.67	41.1	0.7	0.08	14.6
BLK	Blank	<0.1	<0.1	<0.1	<1	<0.1	<0.1	<0.1	<1	<0.01	<0.5	<0.5	<0.1	<1	<0.1	<0.1	<0.1	<2	<0.01	<0.001	<1

This report supersedes all previous preliminary and final reports with this file number dated prior to the date on this certificate. Signature indicates final approval; preliminary reports are unsigned and should be used for reference only.

Acme Analytical Laboratories (Vancouver) Ltd.
1020 Cordova St. East Vancouver BC V6A 4A3 Canada
Phone (604) 253-3158 Fax (604) 253-1716
www.acmelab.com

Client: **Golden Predator Canada Corp.**
11th Floor, 888 Dunsmuir Street
Vancouver BC V6C 3K4 Canada

Project: Clear Creek
Report Date: August 12, 2011

QUALITY CONTROL REPORT WHI11000882.1

	Method	1DX15	1DX15	1DX15	1DX15	1DX15	1DX15	1DX15	1DX15	1DX15	1DX15	1DX15	1DX15	1DX15	1DX15	1DX15	1DX15
	Analyte	Cr	Mg	Ba	Ti	B	Al	Na	K	W	Hg	Sc	Tl	S	Ga	Se	Te
	Unit	ppm	%	ppm	%	ppm	%	%	%	ppm	ppm	ppm	ppm	%	ppm	ppm	ppm
	MDL	1	0.01	1	0.001	1	0.01	0.001	0.01	0.1	0.01	0.1	0.1	0.05	1	0.5	0.2
Pulp Duplicates																	
1164193	Soil	19	0.29	141	0.016	<1	1.00	0.005	0.05	0.1	0.04	2.1	<0.1	<0.05	3	<0.5	<0.2
REP 1164193	QC	20	0.30	143	0.016	1	1.02	0.006	0.04	0.1	0.04	2.1	<0.1	<0.05	3	<0.5	<0.2
1163951	Soil	13	0.08	55	0.008	<1	0.72	0.005	0.04	<0.1	0.04	0.3	0.1	<0.05	4	<0.5	<0.2
REP 1163951	QC	12	0.07	52	0.009	<1	0.70	0.005	0.03	<0.1	0.03	0.3	0.1	<0.05	4	<0.5	<0.2
Reference Materials																	
STD DS8	Standard	107	0.55	250	0.109	3	0.85	0.084	0.37	2.8	0.20	2.3	5.0	0.15	4	5.1	4.6
STD DS8 Expected		115	0.6045	279	0.113	2.6	0.93	0.0883	0.41	3	0.192	2.3	5.4	0.1679	4.7	5.23	5
BLK	Blank	<1	<0.01	<1	<0.001	<1	<0.01	<0.001	<0.01	<0.1	<0.01	<0.1	<0.1	<0.05	<1	<0.5	<0.2

This report supersedes all previous preliminary and final reports with this file number dated prior to the date on this certificate. Signature indicates final approval; preliminary reports are unsigned and should be used for reference only.

Acme Analytical Laboratories (Vancouver) Ltd.
1020 Cordova St. East Vancouver BC V6A 4A3 Canada

www.acmelab.com

Client: **Golden Predator Canada Corp.**
11th Floor, 888 Dunsmuir Street
Vancouver BC V6C 3K4 Canada

Submitted By: Hugh Baker
Receiving Lab: Canada-Whitehorse
Received: July 29, 2011
Report Date: August 12, 2011
Page: 1 of 3

CERTIFICATE OF ANALYSIS WHI11000883.1

CLIENT JOB INFORMATION

Project: Clear Creek
Shipment ID: CLC
P.O. Number quotation NA-11-435
Number of Samples: 39

SAMPLE DISPOSAL

RTRN-PLP Return
DISP-RJT-SOIL Immediate Disposal of Soil Reject

Acme does not accept responsibility for samples left at the laboratory after 90 days without prior written instructions for sample storage or return.

SAMPLE PREPARATION AND ANALYTICAL PROCEDURES

Method Code	Number of Samples	Code Description	Test Wgt (g)	Report Status	Lab
Dry at 60C	39	Dry at 60C			WHI
SS80	39	Dry at 60C sieve 100g to -80 mesh			WHI
1DX2	39	1:1:1 Aqua Regia digestion ICP-MS analysis	15	Completed	VAN

ADDITIONAL COMMENTS

Invoice To: Golden Predator Canada Corp.
11th Floor, 888 Dunsmuir Street
Vancouver BC V6C 3K4
Canada

CC: Andrew Caldwell
Jack Cote

BRITISH COLUMBIA CERTIFIED ASSAYER
CLARENCE LEONG
GENERAL MANAGER

This report supersedes all previous preliminary and final reports with this file number dated prior to the date on this certificate. Signature indicates final approval; preliminary reports are unsigned and should be used for reference only.
All results are considered the confidential property of the client. Acme assumes the liabilities for actual cost of analysis only. Results apply to samples as submitted.
"*" asterisk indicates that an analytical result could not be provided due to unusually high levels of interference from other elements.

Acme Analytical Laboratories (Vancouver) Ltd.
1020 Cordova St. East Vancouver BC V6A 4A3 Canada
Phone (604) 253-3158 Fax (604) 253-1716
www.acmelab.com

Client: **Golden Predator Canada Corp.**
11th Floor, 888 Dunsmuir Street
Vancouver BC V6C 3K4 Canada

Project: Clear Creek
Report Date: August 12, 2011

CERTIFICATE OF ANALYSIS WHI11000883.1

	Method	1DX15	1DX15	1DX15	1DX15	1DX15	1DX15	1DX15	1DX15	1DX15	1DX15	1DX15	1DX15	1DX15	1DX15	1DX15	1DX15	1DX15	1DX15	1DX15	1DX15
	Analyte	Mo	Cu	Pb	Zn	Ag	Ni	Co	Mn	Fe	As	Au	Th	Sr	Cd	Sb	Bi	V	Ca	P	La
	Unit	ppm	ppm	ppm	ppm	ppm	ppm	ppm	ppm	%	ppm	ppb	ppm	ppm	ppm	ppm	ppm	ppm	%	%	ppm
	MDL	0.1	0.1	0.1	1	0.1	0.1	0.1	1	0.01	0.5	0.5	0.1	1	0.1	0.1	0.1	2	0.01	0.001	1
1163052	Soil	0.9	24.1	24.8	56	<0.1	19.9	10.3	369	2.56	13.1	5.7	3.7	13	0.1	0.8	0.3	33	0.09	0.048	20
1163053	Soil	3.7	66.9	14.3	73	0.2	48.7	21.9	1226	4.80	48.2	2.8	13.1	46	<0.1	1.2	0.9	40	0.34	0.062	38
1163054	Soil	4.0	57.4	15.4	77	0.2	47.0	18.3	785	4.79	9.9	4.7	11.3	34	0.1	1.1	0.9	43	0.15	0.061	37
1163055	Soil	4.5	48.0	20.4	74	0.2	45.9	17.1	895	3.90	44.6	3.2	7.6	21	0.2	1.0	0.7	34	0.10	0.048	29
1163056	Soil	1.7	14.0	14.5	54	<0.1	16.0	9.8	469	3.12	15.3	4.1	3.8	9	0.2	0.8	0.3	55	0.07	0.065	13
1163057	Soil	1.2	30.7	10.8	59	0.1	33.7	14.3	522	2.53	94.5	10.2	6.4	12	0.3	1.1	0.8	32	0.08	0.044	22
1163058	Soil	1.3	22.9	12.2	53	0.1	21.0	9.2	408	2.70	38.2	1.9	2.0	15	0.1	0.9	0.3	43	0.09	0.056	20
1163059	Soil	1.0	21.9	8.6	55	<0.1	22.6	10.2	436	2.52	54.2	14.9	3.0	11	0.2	1.0	0.4	36	0.09	0.051	18
1163060	Soil	1.3	25.9	11.7	56	0.1	22.8	9.0	405	3.21	237.9	4.5	3.5	12	0.2	1.3	0.9	46	0.08	0.050	20
1163061	Soil	1.3	11.0	9.9	31	<0.1	9.9	6.3	334	3.34	50.0	7.3	1.2	6	0.1	0.6	0.5	64	0.04	0.034	11
1163062	Soil	1.2	14.6	9.0	52	<0.1	16.5	8.4	511	2.49	310.3	10.4	0.9	30	0.1	0.8	1.2	46	0.40	0.097	14
1163063	Soil	0.9	29.3	10.1	57	0.2	24.2	12.8	385	3.03	263.6	62.2	3.7	35	<0.1	1.2	4.1	44	0.26	0.053	19
1163064	Soil	1.1	20.1	11.6	54	0.1	19.0	8.1	268	2.50	78.6	7.2	2.3	13	0.2	0.8	0.9	43	0.13	0.061	18
1163065	Soil	1.1	20.7	11.4	56	0.1	19.2	7.8	263	2.48	81.3	23.3	2.2	13	0.2	0.7	0.9	42	0.13	0.059	18
1163066	Soil	2.1	50.8	15.8	78	0.2	42.6	21.7	756	3.77	223.8	45.7	9.4	28	0.3	1.7	4.7	43	0.16	0.056	26
1163067	Soil	1.8	46.6	16.2	89	0.2	40.2	19.5	848	4.05	171.8	39.0	5.6	32	0.2	1.7	6.0	52	0.16	0.072	23
1163068	Soil	1.0	29.2	10.9	40	0.1	14.9	5.9	164	1.95	155.9	9.8	7.9	7	0.2	2.3	0.9	20	0.04	0.033	36
1163069	Soil	1.6	33.4	8.4	61	0.1	16.6	5.9	151	2.63	200.3	25.2	2.9	15	0.1	1.9	1.7	37	0.04	0.058	35
1163070	Soil	0.6	19.4	14.1	66	0.1	25.7	17.4	881	2.22	83.4	6.5	12.5	9	<0.1	1.8	0.5	18	0.07	0.039	31
1163071	Soil	1.0	36.7	16.4	66	0.1	26.8	12.1	332	3.39	114.1	15.1	10.8	25	0.2	1.1	1.2	28	0.10	0.059	23
1163072	Soil	1.1	33.6	7.5	56	<0.1	33.1	14.2	467	2.91	60.8	12.3	8.3	22	0.2	1.1	1.1	32	0.10	0.053	22
1163073	Soil	1.6	167.4	24.7	94	0.6	73.3	56.5	1797	6.02	501.6	280.8	7.0	44	0.4	4.5	23.1	43	0.12	0.088	23
1163074	Soil	1.1	39.5	15.5	93	0.2	41.9	19.6	823	4.09	165.1	21.2	4.6	21	0.5	2.3	3.2	54	0.16	0.079	18
1163075	Soil	1.1	14.6	8.5	45	<0.1	16.6	6.1	219	2.39	92.0	5.9	2.4	9	<0.1	0.6	1.2	44	0.08	0.023	12
1163076	Soil	0.7	21.2	8.8	48	<0.1	24.0	10.1	301	2.16	88.8	13.0	4.1	14	0.2	0.8	1.1	35	0.16	0.065	14
1163077	Soil	1.2	15.2	12.4	53	<0.1	15.4	28.7	2503	2.66	20.6	4.2	2.1	9	<0.1	0.7	0.3	43	0.08	0.057	13
1163078	Soil	2.4	40.2	11.8	69	0.1	38.6	14.3	889	3.67	34.6	3.8	7.7	31	0.1	1.8	0.7	42	0.21	0.049	33
1163079	Soil	0.9	31.9	11.3	54	0.2	23.1	8.6	326	2.75	78.8	13.7	6.3	13	0.2	1.1	1.9	42	0.09	0.040	19
1163080	Soil	1.1	19.5	10.6	53	<0.1	20.4	9.5	362	2.91	104.9	12.4	4.5	9	0.1	0.9	1.7	52	0.07	0.031	14
1163081	Soil	1.1	18.2	10.6	51	<0.1	19.0	9.0	344	2.49	32.0	2.9	2.9	9	0.2	1.6	0.3	36	0.06	0.044	16

This report supersedes all previous preliminary and final reports with this file number dated prior to the date on this certificate. Signature indicates final approval; preliminary reports are unsigned and should be used for reference only.

Acme Analytical Laboratories (Vancouver) Ltd.
1020 Cordova St. East Vancouver BC V6A 4A3 Canada
Phone (604) 253-3158 Fax (604) 253-1716
www.acmelab.com

Client: **Golden Predator Canada Corp.**
11th Floor, 888 Dunsmuir Street
Vancouver BC V6C 3K4 Canada

Project: Clear Creek
Report Date: August 12, 2011

CERTIFICATE OF ANALYSIS WHI11000883.1

Method		1DX15	1DX15	1DX15	1DX15	1DX15	1DX15	1DX15	1DX15	1DX15	1DX15	1DX15	1DX15	1DX15	1DX15	1DX15	1DX15
Analyte		Cr	Mg	Ba	Ti	B	Al	Na	K	W	Hg	Sc	Tl	S	Ga	Se	Te
Unit		ppm	%	ppm	%	ppm	%	%	%	ppm	ppm	ppm	ppm	%	ppm	ppm	ppm
MDL		1	0.01	1	0.001	1	0.01	0.001	0.01	0.1	0.01	0.1	0.1	0.05	1	0.5	0.2
1163052	Soil	21	0.40	80	0.024	2	1.15	0.008	0.05	0.2	0.03	1.4	<0.1	0.06	3	<0.5	<0.2
1163053	Soil	28	1.42	143	0.062	1	2.16	0.022	0.48	0.1	0.02	3.7	0.3	0.24	7	0.8	<0.2
1163054	Soil	47	1.37	164	0.062	<1	1.84	0.008	0.26	<0.1	0.02	2.9	0.3	0.08	5	1.0	<0.2
1163055	Soil	24	1.45	90	0.033	1	1.65	0.006	0.10	0.1	0.02	2.2	0.1	0.11	5	0.8	<0.2
1163056	Soil	30	0.30	91	0.030	<1	1.88	0.005	0.05	0.2	0.04	2.1	0.1	<0.05	5	0.5	<0.2
1163057	Soil	20	0.33	84	0.029	<1	0.99	0.004	0.05	0.4	0.04	1.7	0.2	<0.05	3	<0.5	<0.2
1163058	Soil	32	0.44	108	0.028	1	1.25	0.005	0.08	0.2	0.05	1.6	0.2	<0.05	4	0.6	<0.2
1163059	Soil	26	0.38	66	0.038	1	1.14	0.005	0.08	0.2	0.04	1.6	0.1	<0.05	4	<0.5	<0.2
1163060	Soil	27	0.33	120	0.028	<1	1.47	0.004	0.08	0.2	0.05	2.1	0.3	<0.05	5	<0.5	<0.2
1163061	Soil	42	0.24	55	0.059	<1	1.34	0.003	0.06	0.3	0.03	1.4	0.2	<0.05	7	<0.5	<0.2
1163062	Soil	33	0.48	115	0.025	1	1.56	0.007	0.06	0.8	0.02	1.9	0.1	<0.05	5	0.6	<0.2
1163063	Soil	40	0.64	139	0.052	1	1.65	0.011	0.14	1.9	0.03	2.9	0.3	<0.05	5	<0.5	<0.2
1163064	Soil	26	0.40	94	0.034	1	1.24	0.006	0.06	0.5	0.03	1.9	0.1	<0.05	4	<0.5	<0.2
1163065	Soil	25	0.40	92	0.031	<1	1.29	0.007	0.06	0.5	0.03	1.9	0.1	<0.05	4	<0.5	<0.2
1163066	Soil	28	0.54	140	0.053	1	1.66	0.009	0.20	1.2	0.03	3.8	0.2	<0.05	5	0.6	<0.2
1163067	Soil	43	0.80	189	0.057	2	2.16	0.010	0.17	1.2	0.04	4.0	0.3	<0.05	6	0.6	<0.2
1163068	Soil	12	0.09	57	0.008	<1	0.48	0.003	0.09	1.0	0.08	1.9	0.2	<0.05	2	0.6	<0.2
1163069	Soil	22	0.20	75	0.009	1	0.84	0.002	0.08	0.3	0.03	2.6	0.3	<0.05	3	0.8	<0.2
1163070	Soil	13	0.12	68	0.015	<1	0.43	0.003	0.07	0.6	0.04	1.8	0.2	<0.05	1	<0.5	<0.2
1163071	Soil	24	0.35	117	0.037	<1	0.98	0.010	0.14	0.4	0.03	2.2	0.2	<0.05	3	<0.5	<0.2
1163072	Soil	21	0.39	115	0.046	1	1.23	0.008	0.17	0.6	0.03	2.2	0.2	<0.05	3	<0.5	<0.2
1163073	Soil	29	0.47	112	0.034	<1	1.78	0.012	0.14	5.7	0.04	4.4	0.2	0.09	5	1.3	0.4
1163074	Soil	50	0.67	166	0.048	<1	1.93	0.008	0.13	0.4	0.05	3.8	0.2	<0.05	6	<0.5	<0.2
1163075	Soil	34	0.45	95	0.050	<1	1.48	0.004	0.07	1.0	0.02	1.8	0.2	<0.05	5	<0.5	<0.2
1163076	Soil	34	0.44	82	0.050	2	1.30	0.006	0.08	1.9	0.03	2.0	0.2	<0.05	3	0.5	<0.2
1163077	Soil	27	0.35	105	0.033	1	1.49	0.005	0.05	0.1	0.03	1.8	0.1	<0.05	4	0.6	<0.2
1163078	Soil	32	1.38	143	0.049	<1	2.11	0.013	0.16	0.2	0.02	3.6	0.2	0.09	6	0.6	<0.2
1163079	Soil	33	0.52	113	0.067	1	1.45	0.005	0.25	2.2	0.03	3.2	0.5	<0.05	5	<0.5	<0.2
1163080	Soil	39	0.44	99	0.070	1	1.70	0.005	0.09	2.3	0.04	2.3	0.2	<0.05	5	<0.5	<0.2
1163081	Soil	23	0.36	60	0.026	<1	1.14	0.005	0.05	0.3	0.03	1.6	0.1	<0.05	4	0.5	<0.2

This report supersedes all previous preliminary and final reports with this file number dated prior to the date on this certificate. Signature indicates final approval; preliminary reports are unsigned and should be used for reference only.

Acme Analytical Laboratories (Vancouver) Ltd.
1020 Cordova St. East Vancouver BC V6A 4A3 Canada
Phone (604) 253-3158 Fax (604) 253-1716
www.acmelab.com

Client: **Golden Predator Canada Corp.**
11th Floor, 888 Dunsmuir Street
Vancouver BC V6C 3K4 Canada

Project: Clear Creek
Report Date: August 12, 2011

CERTIFICATE OF ANALYSIS WHI11000883.1

	Method	1DX15	1DX15	1DX15	1DX15	1DX15	1DX15	1DX15	1DX15	1DX15	1DX15	1DX15	1DX15	1DX15	1DX15	1DX15	1DX15	1DX15	1DX15	1DX15	1DX15
	Analyte	Mo	Cu	Pb	Zn	Ag	Ni	Co	Mn	Fe	As	Au	Th	Sr	Cd	Sb	Bi	V	Ca	P	La
	Unit	ppm	ppm	ppm	ppm	ppm	ppm	ppm	ppm	%	ppm	ppb	ppm	ppm	ppm	ppm	ppm	ppm	%	%	ppm
	MDL	0.1	0.1	0.1	1	0.1	0.1	0.1	1	0.01	0.5	0.5	0.1	1	0.1	0.1	0.1	2	0.01	0.001	1
1163082	Soil	0.8	33.8	11.6	68	<0.1	24.6	13.2	563	2.81	176.8	10.5	6.1	21	0.2	0.8	1.0	46	0.17	0.069	17
1163083	Soil	1.1	41.0	15.7	71	0.2	27.2	15.9	688	3.36	197.2	18.9	7.6	25	0.1	1.5	1.7	44	0.13	0.060	26
1163084	Soil	1.2	51.4	10.1	79	0.1	39.1	21.6	916	3.15	152.1	37.7	5.9	24	0.2	0.8	2.3	51	0.10	0.079	18
1163085	Soil	1.6	46.0	7.4	57	0.2	29.5	11.0	277	2.95	72.0	10.9	5.3	22	<0.1	0.9	0.6	48	0.11	0.062	16
1163086	Soil	0.9	34.6	14.1	75	<0.1	35.5	15.6	641	3.07	237.1	17.0	6.3	19	0.1	0.9	1.3	49	0.11	0.054	20
1163087	Soil	1.0	35.8	11.9	78	0.1	22.1	15.5	445	3.18	459.9	27.1	7.8	49	0.2	1.2	5.1	58	0.34	0.083	17
1163088	Soil	1.2	50.2	17.9	106	0.3	14.6	21.5	950	4.76	1137	224.8	13.4	115	0.3	2.1	15.6	88	1.07	0.146	34
1163089	Soil	0.7	44.5	12.9	75	<0.1	24.9	16.2	425	3.52	714.0	174.7	10.4	80	0.3	1.7	14.9	81	0.54	0.100	21
1163090	Soil	2.2	61.5	15.9	90	<0.1	53.1	20.7	537	3.68	424.8	50.6	4.3	18	0.1	1.7	5.2	63	0.14	0.057	24

This report supersedes all previous preliminary and final reports with this file number dated prior to the date on this certificate. Signature indicates final approval; preliminary reports are unsigned and should be used for reference only.

Acme Analytical Laboratories (Vancouver) Ltd.
1020 Cordova St. East Vancouver BC V6A 4A3 Canada
Phone (604) 253-3158 Fax (604) 253-1716
www.acmelab.com

Client: **Golden Predator Canada Corp.**
11th Floor, 888 Dunsmuir Street
Vancouver BC V6C 3K4 Canada

Project: Clear Creek
Report Date: August 12, 2011

CERTIFICATE OF ANALYSIS WHI11000883.1

	Method	1DX15	1DX15	1DX15	1DX15	1DX15	1DX15	1DX15	1DX15	1DX15	1DX15	1DX15	1DX15	1DX15	1DX15	1DX15	1DX15
	Analyte	Cr	Mg	Ba	Ti	B	Al	Na	K	W	Hg	Sc	Tl	S	Ga	Se	Te
	Unit	ppm	%	ppm	%	ppm	%	%	%	ppm	ppm	ppm	ppm	%	ppm	ppm	ppm
	MDL	1	0.01	1	0.001	1	0.01	0.001	0.01	0.1	0.01	0.1	0.1	0.05	1	0.5	0.2
1163082	Soil	30	0.50	131	0.069	<1	1.53	0.008	0.23	0.9	0.03	3.0	0.3	<0.05	5	0.5	<0.2
1163083	Soil	34	0.52	154	0.058	2	1.63	0.010	0.26	0.5	0.05	3.5	0.3	0.07	5	0.7	<0.2
1163084	Soil	53	0.62	127	0.070	1	2.04	0.010	0.32	1.7	0.06	3.7	0.3	0.07	6	0.8	<0.2
1163085	Soil	30	0.56	130	0.067	1	1.85	0.009	0.18	1.0	0.02	3.1	0.2	<0.05	5	0.8	<0.2
1163086	Soil	44	0.62	146	0.073	1	1.93	0.007	0.28	0.6	0.04	3.4	0.3	<0.05	6	<0.5	<0.2
1163087	Soil	43	0.86	196	0.110	2	2.24	0.021	0.21	1.8	0.03	5.0	0.3	<0.05	6	<0.5	<0.2
1163088	Soil	59	1.55	263	0.102	2	3.06	0.048	0.29	4.4	0.07	9.3	0.4	<0.05	9	1.2	0.2
1163089	Soil	67	1.32	400	0.167	<1	3.79	0.043	0.31	14.7	<0.01	5.3	0.5	<0.05	9	0.8	0.2
1163090	Soil	98	0.93	138	0.080	1	2.61	0.007	0.15	3.6	0.03	4.2	0.4	0.06	7	1.0	<0.2

This report supersedes all previous preliminary and final reports with this file number dated prior to the date on this certificate. Signature indicates final approval; preliminary reports are unsigned and should be used for reference only.

Acme Analytical Laboratories (Vancouver) Ltd.
1020 Cordova St. East Vancouver BC V6A 4A3 Canada
Phone (604) 253-3158 Fax (604) 253-1716
www.acmelab.com

Client: **Golden Predator Canada Corp.**
11th Floor, 888 Dunsmuir Street
Vancouver BC V6C 3K4 Canada

Project: Clear Creek
Report Date: August 12, 2011

QUALITY CONTROL REPORT WHI11000883.1

	Method	1DX15	1DX15	1DX15	1DX15	1DX15	1DX15	1DX15	1DX15	1DX15	1DX15	1DX15	1DX15	1DX15	1DX15	1DX15	1DX15	1DX15	1DX15	1DX15	1DX15
	Analyte	Mo	Cu	Pb	Zn	Ag	Ni	Co	Mn	Fe	As	Au	Th	Sr	Cd	Sb	Bi	V	Ca	P	La
	Unit	ppm	ppm	ppm	ppm	ppm	ppm	ppm	ppm	%	ppm	ppb	ppm	ppm	ppm	ppm	ppm	ppm	%	%	ppm
	MDL	0.1	0.1	0.1	1	0.1	0.1	0.1	1	0.01	0.5	0.5	0.1	1	0.1	0.1	0.1	2	0.01	0.001	1
Pulp Duplicates																					
1163067	Soil	1.8	46.6	16.2	89	0.2	40.2	19.5	848	4.05	171.8	39.0	5.6	32	0.2	1.7	6.0	52	0.16	0.072	23
REP 1163067	QC	2.0	48.5	16.8	93	0.2	40.8	20.2	904	4.17	174.2	36.5	5.6	33	0.3	1.6	6.3	54	0.16	0.076	23
1163073	Soil	1.6	167.4	24.7	94	0.6	73.3	56.5	1797	6.02	501.6	280.8	7.0	44	0.4	4.5	23.1	43	0.12	0.088	23
REP 1163073	QC	1.6	168.8	24.0	96	0.6	72.5	55.4	1772	5.95	509.3	243.2	6.8	45	0.5	4.4	23.1	41	0.12	0.095	23
1163090	Soil	2.2	61.5	15.9	90	<0.1	53.1	20.7	537	3.68	424.8	50.6	4.3	18	0.1	1.7	5.2	63	0.14	0.057	24
REP 1163090	QC	2.1	58.4	15.6	86	<0.1	50.9	19.8	540	3.73	432.6	55.2	4.1	18	0.1	1.8	5.1	64	0.14	0.054	24
Reference Materials																					
STD DS8	Standard	14.0	110.8	129.0	318	1.8	38.9	7.4	622	2.53	27.8	112.6	7.3	71	2.3	6.0	6.8	45	0.69	0.079	16
STD DS8	Standard	11.9	100.8	110.6	283	1.6	34.9	6.9	564	2.23	24.7	107.1	6.1	60	2.1	5.3	6.1	39	0.64	0.071	13
STD DS8 Expected		13.44	110	123	312	1.69	38.1	7.5	615	2.46	26	107	6.89	67.7	2.38	5.7	6.67	41.1	0.7	0.08	14.6
BLK	Blank	<0.1	<0.1	<0.1	<1	<0.1	<0.1	<0.1	<1	<0.01	<0.5	<0.5	<0.1	<1	<0.1	<0.1	<0.1	<2	<0.01	<0.001	<1
BLK	Blank	<0.1	<0.1	<0.1	<1	<0.1	<0.1	<0.1	<1	<0.01	<0.5	<0.5	<0.1	<1	<0.1	<0.1	<0.1	<2	<0.01	<0.001	<1

This report supersedes all previous preliminary and final reports with this file number dated prior to the date on this certificate. Signature indicates final approval; preliminary reports are unsigned and should be used for reference only.

Acme Analytical Laboratories (Vancouver) Ltd.
1020 Cordova St. East Vancouver BC V6A 4A3 Canada
Phone (604) 253-3158 Fax (604) 253-1716
www.acmelab.com

Client: **Golden Predator Canada Corp.**
11th Floor, 888 Dunsmuir Street
Vancouver BC V6C 3K4 Canada

Project: Clear Creek
Report Date: August 12, 2011

QUALITY CONTROL REPORT WHI11000883.1

	Method	1DX15	1DX15	1DX15	1DX15	1DX15	1DX15	1DX15	1DX15	1DX15	1DX15	1DX15	1DX15	1DX15	1DX15	1DX15	1DX15
	Analyte	Cr	Mg	Ba	Ti	B	Al	Na	K	W	Hg	Sc	Tl	S	Ga	Se	Te
	Unit	ppm	%	ppm	%	ppm	%	%	%	ppm	ppm	ppm	ppm	%	ppm	ppm	ppm
	MDL	1	0.01	1	0.001	1	0.01	0.001	0.01	0.1	0.01	0.1	0.1	0.05	1	0.5	0.2
Pulp Duplicates																	
1163067	Soil	43	0.80	189	0.057	2	2.16	0.010	0.17	1.2	0.04	4.0	0.3	<0.05	6	0.6	<0.2
REP 1163067	QC	45	0.80	187	0.061	2	2.21	0.010	0.19	1.3	0.03	4.0	0.3	0.05	7	0.5	<0.2
1163073	Soil	29	0.47	112	0.034	<1	1.78	0.012	0.14	5.7	0.04	4.4	0.2	0.09	5	1.3	0.4
REP 1163073	QC	29	0.48	112	0.031	<1	1.81	0.012	0.14	6.0	0.05	4.5	0.2	0.10	5	1.0	0.4
1163090	Soil	98	0.93	138	0.080	1	2.61	0.007	0.15	3.6	0.03	4.2	0.4	0.06	7	1.0	<0.2
REP 1163090	QC	98	0.92	142	0.081	3	2.50	0.007	0.14	3.3	0.04	4.1	0.5	0.05	7	0.9	<0.2
Reference Materials																	
STD DS8	Standard	113	0.63	294	0.116	3	0.94	0.107	0.42	3.0	0.22	2.2	5.5	0.16	5	5.8	5.1
STD DS8	Standard	107	0.53	251	0.106	3	0.80	0.074	0.37	2.8	0.18	1.8	4.9	0.16	4	4.4	3.8
STD DS8 Expected		115	0.6045	279	0.113	2.6	0.93	0.0883	0.41	3	0.192	2.3	5.4	0.1679	4.7	5.23	5
BLK	Blank	<1	<0.01	<1	<0.001	<1	<0.01	<0.001	<0.01	<0.1	<0.01	<0.1	<0.1	<0.05	<1	<0.5	<0.2
BLK	Blank	<1	<0.01	<1	<0.001	<1	<0.01	<0.001	<0.01	<0.1	<0.01	<0.1	<0.1	<0.05	<1	<0.5	<0.2

This report supersedes all previous preliminary and final reports with this file number dated prior to the date on this certificate. Signature indicates final approval; preliminary reports are unsigned and should be used for reference only.

PDF created with pdfFactory trial version www.pdffactory.com

ALS Canada Ltd.
2103 Dollarton Hwy
North Vancouver BC V7H 0A7
Phone: 604 984 0221 Fax: 604 984 0218 www.alsglobal.com

To: GOLDEN PREDATOR CANADA CORP.
888 DUNSMUIR STREET
11TH FLOOR
VANCOUVER BC V6C 3K4

Finalized Date: 27- SEP- 2011
Account: GOPRED

CERTIFICATE WH11170916

Project: Clear Creek

P.O. No.: CLC- 2011- JC- 1799

This report is for 50 Drill Core samples submitted to our lab in Whitehorse, YT, Canada on 16- AUG- 2011.

The following have access to data associated with this certificate:

MIKE BURKE	ANDREW CALDWELL	JACK COTE
GILLES DESSUREAU	MIKE MASLOWSKI	MICHAEL MCGINNIS
ERIN O BRIEN	BRUCE OTTO	BILL SHERIFF

SAMPLE PREPARATION

ALS CODE	DESCRIPTION
WEI- 21	Received Sample Weight
LOG- 21	Sample logging - ClientBarCode
CRU- 31	Fine crushing - 70% <2mm
PUL- 31	Pulverize split to 85% <75 um
LOG- 23	Pulp Login - Rcvd with Barcode
CRU- QC	Crushing QC Test
SPL- 22Y	Split Sample - Boyd Rotary Splitter
PUL- QC	Pulverizing QC Test

ANALYTICAL PROCEDURES

ALS CODE	DESCRIPTION	INSTRUMENT
Au- AA23	Au 30g FA- AA finish	AAS
ME- ICP41	35 Element Aqua Regia ICP- AES	ICP- AES

To: GOLDEN PREDATOR CANADA CORP.
ATTN: JACK COTE
888 DUNSMUIR STREET
11TH FLOOR
VANCOUVER BC V6C 3K4

This is the Final Report and supersedes any preliminary report with this certificate number. Results apply to samples as submitted. All pages of this report have been checked and approved for release.

Signature:
Colin Ramshaw, Vancouver Laboratory Manager

PDF created with pdfFactory trial version www.pdffactory.com

ALS Canada Ltd.
2103 Dollarton Hwy
North Vancouver BC V7H 0A7
Phone: 604 984 0221 Fax: 604 984 0218 www.alsglobal.com

To: GOLDEN PREDATOR CANADA CORP.
888 DUNSMUIR STREET
11TH FLOOR
VANCOUVER BC V6C 3K4

Finalized Date: 27- SEP- 2011
Account: GOPRED

Project: Clear Creek

CERTIFICATE OF ANALYSIS WH11170916

Sample Description	Method Analyte Units LOR	WEI- 21 Recvd Wt. kg .02	Au- AA23 Au ppm 0.005	ME- ICP41 Ag ppm 0.2	ME- ICP41 Al % 0.01	ME- ICP41 As ppm 2	ME- ICP41 B ppm 10	ME- ICP41 Ba ppm 10	ME- ICP41 Be ppm 0.5	ME- ICP41 Bi ppm 2	ME- ICP41 Ca % 0.01	ME- ICP41 Cd ppm 0.5	ME- ICP41 Co ppm 1	ME- ICP41 Cr ppm 1	ME- ICP41 Cu ppm 1	ME- ICP41 Fe % 0.01
K926724		4.11	0.012	0.4	1.33	17	<10	160	<0.5	4	0.62	<0.5	14	40	82	3.24
K926725		5.66	0.012	0.2	1.47	4	<10	200	<0.5	4	0.89	0.5	6	37	34	1.89
K926726		5.79	0.006	0.3	1.51	5	<10	160	<0.5	4	0.85	0.5	7	35	52	2.19
K926727		5.55	0.022	0.4	1.56	5	<10	120	<0.5	4	0.87	0.5	12	38	71	2.68
K926728		4.60	0.009	0.9	1.26	13	<10	130	0.6	3	1.34	0.6	9	26	96	2.52
K926729		5.01	0.019	0.4	1.62	4	<10	170	0.5	2	0.90	0.5	7	36	62	2.24
K926730		5.05	0.010	0.4	1.50	7	<10	180	0.5	4	1.00	<0.5	8	37	80	2.37
K926731		5.17	0.024	0.2	1.31	3	<10	160	0.5	4	0.86	0.5	6	32	53	1.95
K926732		4.74	<0.005	0.6	1.59	22	<10	180	1.2	4	2.70	<0.5	8	91	42	2.38
K926733		4.28	0.016	0.4	0.87	4	<10	130	0.6	5	1.11	0.5	5	16	50	1.49
K926734		4.82	0.008	0.2	1.11	4	<10	110	0.5	3	0.87	0.5	7	20	17	1.89
K926735		0.03	0.438	0.2	1.20	44	<10	90	<0.5	3	1.36	0.8	8	27	47	2.91
K926736		4.31	<0.005	0.4	1.44	3	<10	80	0.5	2	0.77	0.5	8	36	31	2.51
K926737		5.92	0.012	0.4	1.43	4	<10	140	0.5	3	1.01	0.5	11	32	94	2.52
K926738		4.16	0.023	0.4	1.39	4	<10	130	0.5	3	1.01	<0.5	10	33	99	2.40
K926739		4.74	<0.005	0.4	1.19	2	<10	110	<0.5	3	1.11	0.5	6	30	44	1.83
K926740		5.02	0.010	0.3	1.23	<2	<10	140	0.5	4	1.19	0.5	4	27	26	1.42
K926741		4.90	<0.005	0.4	1.04	6	<10	120	<0.5	3	0.75	0.5	5	23	25	1.61
K926742		5.83	0.039	0.5	1.37	9	<10	130	0.5	4	1.09	0.6	7	31	40	2.08
K926743		7.47	0.010	0.4	1.45	5	<10	130	<0.5	3	1.01	0.5	8	33	45	2.12
K926744		0.74	<0.005	<0.2	0.03	<2	<10	<10	<0.5	3	19.3	0.7	3	1	2	0.44
K926745		2.98	0.023	0.4	1.38	<2	<10	150	<0.5	7	1.26	0.5	5	32	38	1.85
K926746		4.47	0.006	0.5	1.41	15	<10	160	<0.5	2	1.10	<0.5	8	29	64	2.45
K926747		4.55	<0.005	0.2	1.51	3	<10	180	<0.5	2	0.76	<0.5	8	26	26	2.22
K926748		5.53	<0.005	0.2	1.28	3	<10	150	0.5	<2	1.30	<0.5	7	19	31	2.36
K926749		5.44	<0.005	0.2	1.47	5	<10	150	0.5	<2	0.73	<0.5	7	26	35	2.69
K926750		4.29	<0.005	0.4	1.45	4	<10	100	0.5	<2	1.02	<0.5	9	32	53	2.96
K926751		0.04	0.436	0.2	1.25	49	<10	110	<0.5	<2	1.40	<0.5	6	28	48	3.01
K926752		5.03	<0.005	0.5	2.08	4	<10	190	0.6	<2	1.53	<0.5	11	45	69	3.27
K926753		4.96	0.024	0.7	1.54	9	<10	130	0.5	<2	1.58	0.5	17	27	141	4.79
K926754		4.89	0.123	0.4	1.14	3	<10	130	<0.5	4	0.89	<0.5	5	35	38	2.05
K926755		5.54	0.025	<0.2	1.29	<2	<10	140	<0.5	<2	0.99	<0.5	4	40	37	2.26
K926756		5.16	<0.005	0.3	1.51	5	<10	100	0.5	<2	0.63	<0.5	11	32	37	3.42
K926757		4.95	0.008	0.6	1.59	4	<10	160	0.5	2	1.56	<0.5	9	33	89	3.44
K926758		9.57	0.005	0.3	1.50	5	<10	190	0.5	<2	1.49	<0.5	5	37	64	2.43
K926759		Not Recvd														
K926760		3.90	0.034	0.4	1.84	9	<10	130	0.7	<2	1.14	<0.5	12	36	64	3.21
K926761		4.36	0.107	0.4	1.23	28	<10	130	0.6	3	1.66	<0.5	5	29	69	1.90
K926762		5.92	0.006	0.3	1.58	4	<10	120	0.7	<2	1.25	<0.5	9	32	45	3.10
K926763		2.41	<0.005	0.2	1.68	4	<10	90	1.1	<2	0.91	<0.5	13	32	46	3.65

PDF created with pdfFactory trial version www.pdffactory.com

ALS Canada Ltd.
2103 Dollarton Hwy
North Vancouver BC V7H 0A7
Phone: 604 984 0221 Fax: 604 984 0218 www.alsglobal.com

To: GOLDEN PREDATOR CANADA CORP.
888 DUNSMUIR STREET
11TH FLOOR
VANCOUVER BC V6C 3K4

Finalized Date: 27- SEP- 2011
Account: GOPRED

Project: Clear Creek

CERTIFICATE OF ANALYSIS WH11170916

Sample Description	Method	ME- ICP41	ME- ICP41	ME- ICP41	ME- ICP41	ME- ICP41	ME- ICP41	ME- ICP41	ME- ICP41	ME- ICP41	ME- ICP41	ME- ICP41	ME- ICP41	ME- ICP41	ME- ICP41	ME- ICP41
	Analyte	Ga	Hg	K	La	Mg	Mn	Mo	Na	Ni	P	Pb	S	Sb	Sc	Sr
	Units	ppm	ppm	%	ppm	%	ppm	ppm	%	ppm	ppm	ppm	%	ppm	ppm	ppm
	LOR	10	1	0.01	10	0.01	5	1	0.01	1	10	2	0.01	2	1	1
K926724		10	<1	0.61	20	0.59	236	2	0.09	35	230	15	1.18	<2	3	50
K926725		10	<1	0.62	20	0.60	243	3	0.13	16	280	19	0.34	<2	4	73
K926726		10	<1	0.64	20	0.63	248	3	0.09	25	270	20	0.44	<2	3	62
K926727		10	<1	0.75	20	0.69	256	3	0.07	29	910	19	0.71	<2	3	59
K926728		<10	<1	0.50	20	0.42	232	3	0.09	25	280	17	0.98	<2	3	97
K926729		10	<1	0.60	20	0.55	228	4	0.15	20	240	15	0.61	<2	4	80
K926730		10	<1	0.59	30	0.60	241	3	0.11	26	500	19	0.68	<2	4	82
K926731		<10	<1	0.51	30	0.48	205	3	0.09	18	420	14	0.52	<2	3	84
K926732		10	<1	0.50	20	0.93	355	3	0.07	14	870	15	0.35	<2	6	199
K926733		<10	<1	0.31	20	0.25	151	2	0.06	9	210	17	0.47	<2	1	112
K926734		<10	<1	0.45	20	0.45	276	2	0.04	13	220	10	0.30	<2	2	92
K926735		<10	<1	0.10	<10	0.56	398	9	0.08	30	720	2	0.12	<2	4	41
K926736		10	<1	0.61	30	0.66	323	3	0.04	20	930	10	0.47	<2	3	74
K926737		10	<1	0.46	20	0.49	196	3	0.13	17	230	14	0.98	<2	3	106
K926738		10	<1	0.49	20	0.48	216	3	0.12	17	340	12	0.82	<2	3	103
K926739		<10	<1	0.44	20	0.48	214	2	0.09	18	230	15	0.47	<2	3	108
K926740		<10	<1	0.41	30	0.39	218	4	0.10	11	230	19	0.21	<2	2	118
K926741		<10	<1	0.40	20	0.44	209	2	0.05	13	230	19	0.33	<2	2	97
K926742		<10	<1	0.52	20	0.50	249	4	0.09	19	220	17	0.47	<2	3	101
K926743		10	<1	0.59	20	0.60	247	3	0.09	29	380	14	0.48	<2	3	70
K926744		<10	<1	0.02	<10	11.75	199	<1	0.02	<1	170	3	0.03	<2	<1	44
K926745		10	<1	0.61	20	0.59	255	3	0.08	21	470	17	0.37	<2	3	99
K926746		10	<1	0.72	20	0.55	243	3	0.08	35	600	19	0.73	<2	3	78
K926747		10	<1	0.73	20	0.54	253	3	0.10	17	250	14	0.42	<2	3	70
K926748		<10	<1	0.50	20	0.46	288	2	0.08	18	240	17	0.48	<2	2	83
K926749		<10	<1	0.68	30	0.53	312	2	0.08	20	230	15	0.62	<2	2	70
K926750		<10	<1	0.65	30	0.59	326	1	0.07	23	250	16	0.85	<2	3	104
K926751		<10	<1	0.10	10	0.58	412	10	0.09	30	730	2	0.12	2	5	41
K926752		10	<1	0.72	30	0.64	337	1	0.17	27	260	13	1.13	<2	3	131
K926753		10	<1	0.63	30	0.67	384	1	0.07	25	440	8	1.95	<2	2	96
K926754		10	<1	0.51	30	0.50	233	2	0.07	17	230	18	0.43	<2	4	68
K926755		10	<1	0.58	30	0.58	239	3	0.07	16	840	12	0.42	<2	4	63
K926756		<10	<1	0.64	30	0.72	369	1	0.05	31	620	9	0.97	<2	2	57
K926757		10	<1	0.65	30	0.69	355	2	0.06	29	1310	20	1.08	<2	3	125
K926758		10	<1	0.55	30	0.62	283	2	0.11	16	310	18	0.65	<2	4	128
K926759																
K926760		10	<1	0.67	30	0.72	335	1	0.10	27	240	10	0.75	<2	3	109
K926761		10	<1	0.36	20	0.44	224	1	0.14	15	190	12	0.63	<2	2	115
K926762		10	<1	0.52	40	0.67	320	2	0.06	25	430	15	0.71	<2	3	88
K926763		10	<1	0.46	50	0.76	262	1	0.04	32	440	14	0.66	<2	2	64

PDF created with pdfFactory trial version www.pdffactory.com

ALS Canada Ltd.
2103 Dollarton Hwy
North Vancouver BC V7H 0A7
Phone: 604 984 0221 Fax: 604 984 0218 www.alsglobal.com

To: GOLDEN PREDATOR CANADA CORP.
888 DUNSMUIR STREET
11TH FLOOR
VANCOUVER BC V6C 3K4

Finalized Date: 27- SEP- 2011
Account: GOPRED

Project: Clear Creek

CERTIFICATE OF ANALYSIS WH11170916

Sample Description	Method	ME- ICP41	ME- ICP41	ME- ICP41	ME- ICP41	ME- ICP41	ME- ICP41	ME- ICP41
	Analyte	Th	Ti	Tl	U	V	W	Zn
	Units	ppm	%	ppm	ppm	ppm	ppm	ppm
	LOR	20	0.01	10	10	1	10	2
K926724		<20	0.10	<10	<10	32	<10	54
K926725		<20	0.11	<10	<10	33	<10	49
K926726		20	0.10	<10	<10	32	<10	52
K926727		20	0.09	<10	<10	32	<10	51
K926728		<20	0.05	<10	<10	23	<10	42
K926729		20	0.09	<10	<10	30	<10	43
K926730		20	0.08	<10	<10	31	<10	49
K926731		20	0.06	<10	<10	22	<10	40
K926732		20	0.06	<10	<10	43	<10	48
K926733		<20	0.02	<10	<10	9	<10	24
K926734		20	0.06	<10	<10	15	<10	40
K926735		<20	0.11	<10	<10	51	<10	54
K926736		<20	0.07	<10	<10	27	10	53
K926737		20	0.06	<10	<10	26	<10	40
K926738		<20	0.06	<10	<10	25	10	40
K926739		<20	0.05	<10	<10	25	<10	39
K926740		20	0.04	<10	<10	19	<10	37
K926741		<20	0.04	<10	<10	18	<10	38
K926742		<20	0.06	<10	<10	22	<10	44
K926743		20	0.08	<10	<10	29	<10	49
K926744		<20	<0.01	<10	10	1	<10	12
K926745		20	0.07	<10	<10	27	<10	43
K926746		20	0.09	<10	<10	26	<10	51
K926747		20	0.11	<10	<10	23	<10	48
K926748		<20	0.07	<10	<10	15	<10	49
K926749		20	0.07	<10	<10	21	<10	48
K926750		20	0.06	<10	<10	26	<10	55
K926751		<20	0.11	<10	<10	52	<10	54
K926752		20	0.09	<10	<10	40	30	51
K926753		<20	0.08	<10	<10	20	100	56
K926754		<20	0.06	<10	<10	30	<10	43
K926755		<20	0.09	<10	<10	31	<10	45
K926756		20	0.08	<10	<10	25	<10	58
K926757		20	0.06	<10	<10	27	<10	61
K926758		20	0.05	<10	<10	32	<10	56
K926759								
K926760		20	0.07	<10	<10	28	<10	65
K926761		<20	0.04	<10	<10	21	10	35
K926762		20	0.05	<10	<10	24	<10	66
K926763		20	0.07	<10	<10	26	<10	85

PDF created with pdfFactory trial version www.pdffactory.com

ALS Canada Ltd.
2103 Dollarton Hwy
North Vancouver BC V7H 0A7
Phone: 604 984 0221 Fax: 604 984 0218 www.alsglobal.com

To: GOLDEN PREDATOR CANADA CORP.
888 DUNSMUIR STREET
11TH FLOOR
VANCOUVER BC V6C 3K4

Finalized Date: 27- SEP- 2011
Account: GOPRED

Project: Clear Creek

CERTIFICATE OF ANALYSIS WH11170916

Sample Description	Method Analyte Units LOR	WEI- 21 Recvd Wt. kg .02	Au- AA23 Au ppm 0.005	ME- ICP41 Ag ppm 0.2	ME- ICP41 Al % 0.01	ME- ICP41 As ppm 2	ME- ICP41 B ppm 10	ME- ICP41 Ba ppm 10	ME- ICP41 Be ppm 0.5	ME- ICP41 Bi ppm 2	ME- ICP41 Ca % 0.01	ME- ICP41 Cd ppm 0.5	ME- ICP41 Co ppm 1	ME- ICP41 Cr ppm 1	ME- ICP41 Cu ppm 1	ME- ICP41 Fe % 0.01
K926764		2.44	<0.005	0.2	1.59	3	<10	80	1.0	<2	0.82	<0.5	15	32	58	3.77
K926765		5.38	<0.005	0.3	1.57	5	<10	120	0.7	<2	1.46	<0.5	10	26	43	3.44
K926766		4.80	0.010	0.4	1.33	5	<10	80	0.6	<2	1.72	<0.5	8	22	43	2.62
K926767		4.64	0.049	0.3	1.03	3	<10	110	0.5	3	1.66	<0.5	4	25	55	1.72
K926768		5.05	0.012	0.4	1.20	10	<10	100	0.6	<2	1.20	<0.5	9	31	132	2.77
K926769		3.54	0.197	0.2	1.45	7	<10	160	0.7	2	1.13	<0.5	3	33	38	1.66
K926770		5.37	0.050	0.7	1.09	19	<10	110	0.7	<2	1.84	<0.5	3	25	35	1.55
K926771		4.35	0.010	0.2	1.10	29	<10	120	0.5	<2	1.29	<0.5	4	29	46	1.51
K926772		4.26	<0.005	0.2	1.07	397	<10	160	0.5	<2	1.31	<0.5	2	29	16	1.26
K926773		5.29	<0.005	<0.2	1.30	5	<10	180	<0.5	<2	0.92	<0.5	4	38	21	1.63

PDF created with pdfFactory trial version www.pdffactory.com

ALS Canada Ltd.
2103 Dollarton Hwy
North Vancouver BC V7H 0A7
Phone: 604 984 0221 Fax: 604 984 0218 www.alsglobal.com

To: GOLDEN PREDATOR CANADA CORP.
888 DUNSMUIR STREET
11TH FLOOR
VANCOUVER BC V6C 3K4

Finalized Date: 27- SEP- 2011
Account: GOPRED

Project: Clear Creek

CERTIFICATE OF ANALYSIS WH11170916

Sample Description	Method	ME- ICP41	ME- ICP41	ME- ICP41	ME- ICP41	ME- ICP41	ME- ICP41	ME- ICP41	ME- ICP41	ME- ICP41	ME- ICP41	ME- ICP41	ME- ICP41	ME- ICP41	ME- ICP41	ME- ICP41
	Analyte	Ga	Hg	K	La	Mg	Mn	Mo	Na	Ni	P	Pb	S	Sb	Sc	Sr
	Units	ppm	ppm	%	ppm	%	ppm	ppm	%	ppm	ppm	ppm	%	ppm	ppm	ppm
	LOR	10	1	0.01	10	0.01	5	1	0.01	1	10	2	0.01	2	1	1
K926764		10	<1	0.44	40	0.73	245	1	0.04	37	400	15	0.83	<2	2	58
K926765		10	<1	0.60	30	0.68	333	1	0.05	23	290	15	0.70	<2	2	86
K926766		<10	<1	0.38	20	0.47	345	1	0.06	18	270	14	0.71	<2	2	112
K926767		<10	<1	0.36	20	0.35	207	2	0.06	11	220	15	0.48	<2	2	112
K926768		<10	<1	0.37	30	0.44	177	3	0.08	28	200	14	1.25	<2	2	120
K926769		10	<1	0.46	30	0.49	195	2	0.18	21	250	12	0.39	<2	3	107
K926770		<10	<1	0.35	30	0.38	224	2	0.06	18	210	19	0.35	<2	2	140
K926771		<10	<1	0.39	30	0.41	202	3	0.08	13	200	15	0.32	<2	2	115
K926772		<10	<1	0.40	20	0.38	196	3	0.09	12	360	17	0.18	<2	2	92
K926773		10	<1	0.51	30	0.51	207	2	0.10	19	280	15	0.23	<2	3	84

PDF created with pdfFactory trial version www.pdffactory.com

ALS Canada Ltd.
2103 Dollarton Hwy
North Vancouver BC V7H 0A7
Phone: 604 984 0221 Fax: 604 984 0218 www.alsglobal.com

To: GOLDEN PREDATOR CANADA CORP.
888 DUNSMUIR STREET
11TH FLOOR
VANCOUVER BC V6C 3K4

Finalized Date: 27- SEP- 2011
Account: GOPRED

Project: Clear Creek

CERTIFICATE OF ANALYSIS WH11170916

Sample Description	Method	ME- ICP41	ME- ICP41	ME- ICP41	ME- ICP41	ME- ICP41	ME- ICP41	ME- ICP41
	Analyte	Th	Ti	Tl	U	V	W	Zn
	Units	ppm	%	ppm	ppm	ppm	ppm	ppm
	LOR	20	0.01	10	10	1	10	2
K926764		20	0.06	<10	<10	25	<10	80
K926765		20	0.07	<10	<10	21	<10	68
K926766		<20	0.03	<10	<10	16	10	56
K926767		<20	0.02	<10	<10	15	<10	37
K926768		<20	0.02	<10	<10	19	<10	36
K926769		<20	0.06	<10	<10	24	10	36
K926770		20	0.01	<10	<10	15	<10	37
K926771		<20	0.03	<10	<10	20	<10	35
K926772		<20	0.04	<10	<10	18	<10	32
K926773		<20	0.06	<10	<10	27	<10	40

PDF created with pdfFactory trial version www.pdffactory.com

ALS Canada Ltd.
2103 Dollarton Hwy
North Vancouver BC V7H 0A7
Phone: 604 984 0221 Fax: 604 984 0218 www.alsglobal.com

To: GOLDEN PREDATOR CANADA CORP.
888 DUNSMUIR STREET
11TH FLOOR
VANCOUVER BC V6C 3K4

Finalized Date: 26- AUG- 2011
Account: GOPRED

CERTIFICATE WH11133690

Project: Clear Creek

P.O. No.: CLC- 2011- JC- 1717

This report is for 188 Drill Core samples submitted to our lab in Whitehorse, YT, Canada on 22- JUL- 2011.

The following have access to data associated with this certificate:

MIKE BURKE	ANDREW CALDWELL	JACK COTE
GILLES DESSUREAU	MIKE MASLOWSKI	MICHAEL MCGINNIS
ERIN O BRIEN	BRUCE OTTO	BILL SHERIFF

SAMPLE PREPARATION

ALS CODE	DESCRIPTION
WEI- 21	Received Sample Weight
LOG- 21	Sample logging - ClientBarCode
CRU- 31	Fine crushing - 70% < 2mm
SPL- 21	Split sample - riffle splitter
PUL- 31	Pulverize split to 85% < 75 um
LOG- 23	Pulp Login - Rcvd with Barcode
CRU- QC	Crushing QC Test
PUL- QC	Pulverizing QC Test

ANALYTICAL PROCEDURES

ALS CODE	DESCRIPTION	INSTRUMENT
Au- AA23	Au 30g FA- AA finish	AAS
ME- ICP41	35 Element Aqua Regia ICP- AES	ICP- AES

To: GOLDEN PREDATOR CANADA CORP.
ATTN: JACK COTE
888 DUNSMUIR STREET
11TH FLOOR
VANCOUVER BC V6C 3K4

This is the Final Report and supersedes any preliminary report with this certificate number. Results apply to samples as submitted. All pages of this report have been checked and approved for release.

Signature:
Colin Ramshaw, Vancouver Laboratory Manager

PDF created with pdfFactory trial version www.pdffactory.com

ALS Canada Ltd.
2103 Dollarton Hwy
North Vancouver BC V7H 0A7
Phone: 604 984 0221 Fax: 604 984 0218 www.alsglobal.com

To: GOLDEN PREDATOR CANADA CORP.
888 DUNSMUIR STREET
11TH FLOOR
VANCOUVER BC V6C 3K4

Finalized Date: 26- AUG- 2011
Account: GOPRED

Project: Clear Creek

CERTIFICATE OF ANALYSIS WH11133690

Sample Description	Method	WEI-21	Au-AA23	ME-ICP41	ME-ICP41	ME-ICP41	ME-ICP41	ME-ICP41	ME-ICP41	ME-ICP41	ME-ICP41	ME-ICP41	ME-ICP41	ME-ICP41	ME-ICP41	ME-ICP41
	Analyte	Recvd Wt.	Au	Ag	Al	As	B	Ba	Be	Bi	Ca	Cd	Co	Cr	Cu	Fe
	Units	kg	ppm	ppm	%	ppm	ppm	ppm	ppm	ppm	%	ppm	ppm	ppm	ppm	%
	LOR	0.02	0.005	0.2	0.01	2	10	10	0.5	2	0.01	0.5	1	1	1	0.01
K925373		5.65	0.039	0.7	2.04	<2	<10	120	0.6	6	1.11	<0.5	13	37	98	3.51
K925374		0.08	1.380	0.5	1.24	6	<10	100	<0.5	<2	0.72	<0.5	7	29	317	3.24
K925375		4.32	0.040	0.5	1.65	4	<10	120	0.5	5	0.98	<0.5	11	35	83	2.82
K925376		5.00	0.047	0.7	1.90	4	<10	110	0.7	5	2.48	<0.5	13	43	101	3.65
K925377		5.29	0.099	0.4	1.30	2	<10	60	0.5	9	1.19	<0.5	9	27	49	2.91
K925378		6.01	0.022	0.3	1.75	<2	<10	110	0.5	3	0.72	<0.5	10	37	49	3.13
K925379		6.30	0.133	0.9	2.13	<2	<10	120	0.8	14	1.28	<0.5	13	36	138	4.00
K925380		5.40	0.363	2.7	2.33	9	<10	110	0.9	34	1.77	0.6	17	38	266	5.14
K925381		6.83	0.178	1.0	1.50	2	<10	80	0.6	13	1.38	<0.5	13	31	151	3.71
K925382		6.04	0.540	1.9	2.04	4	<10	90	0.9	54	1.08	0.6	24	30	261	7.13
K925383		5.52	0.107	0.5	1.56	2	<10	190	0.9	10	1.19	<0.5	6	25	83	2.49
K925384		7.23	0.014	0.6	1.55	4	<10	110	0.9	3	1.48	<0.5	8	28	85	2.91
K925385		3.59	0.043	0.6	1.59	3	<10	90	0.7	5	1.36	<0.5	15	32	101	4.77
K925386		2.83	0.044	0.6	1.66	<2	<10	90	0.7	7	1.25	<0.5	9	34	101	3.51
K925387		5.86	0.041	0.5	1.81	<2	<10	110	0.5	3	0.83	<0.5	9	46	101	3.55
K925388		5.77	0.011	0.3	1.40	2	<10	100	0.5	2	1.20	<0.5	7	37	72	2.80
K925389		6.42	0.044	0.6	1.32	8	<10	90	<0.5	9	0.97	<0.5	16	33	181	5.23
K925390		6.07	0.008	0.6	1.36	<2	<10	80	<0.5	4	1.00	<0.5	10	36	139	4.21
K925391		5.80	0.031	5.1	1.13	31	<10	80	<0.5	4	1.25	0.5	15	26	215	5.20
K925392		3.46	0.037	1.8	0.67	28	<10	80	<0.5	3	1.22	<0.5	13	12	166	4.18
K925393		1.87	1.025	0.3	1.57	80	<10	310	<0.5	36	0.19	<0.5	17	20	161	1.98
K925394		5.65	2.40	0.7	1.38	118	<10	300	<0.5	109	0.29	<0.5	16	10	80	2.09
K925395		5.14	4.09	1.4	1.17	178	<10	220	<0.5	216	0.21	<0.5	16	16	66	2.48
K925396		5.97	1.225	0.8	1.36	55	<10	300	0.5	59	0.21	<0.5	16	12	84	2.41
K925397		4.00	0.408	0.3	1.92	50	<10	210	<0.5	19	0.13	<0.5	8	28	38	3.03
K925398		0.09	5.63	0.8	1.40	983	<10	200	<0.5	2	0.92	<0.5	8	44	38	4.35
K925399		5.30	0.340	0.4	1.44	30	<10	230	<0.5	21	0.20	<0.5	7	18	55	1.95
K925400		5.65	1.820	0.4	1.03	58	<10	140	<0.5	66	0.10	<0.5	11	14	84	3.16
K925401		4.37	2.34	0.6	1.05	107	<10	100	<0.5	86	0.09	<0.5	7	22	39	1.80
K925402		4.61	1.635	0.3	1.14	163	<10	90	<0.5	58	0.10	<0.5	6	28	40	1.88
K925403		5.73	0.614	0.3	1.21	47	<10	100	<0.5	24	0.13	<0.5	7	26	33	1.96
K925404		5.69	3.48	0.9	1.21	145	<10	110	0.5	109	0.09	<0.5	11	22	59	2.54
K925405		4.63	3.14	0.9	1.37	123	<10	210	0.6	130	0.16	<0.5	10	19	67	2.64
K925406		4.86	6.71	1.3	0.74	251	<10	80	<0.5	173	0.06	<0.5	4	20	40	2.26
K925407		6.26	1.090	0.5	1.68	63	<10	100	<0.5	58	0.11	<0.5	12	30	86	3.39
K925408		6.06	1.000	0.5	1.07	30	<10	80	<0.5	48	0.11	<0.5	15	27	54	2.26
K925409		5.71	0.973	0.5	1.55	79	<10	140	<0.5	49	0.15	<0.5	15	29	42	2.26
K925410		5.53	0.043	0.2	2.53	5	<10	200	0.6	2	0.28	<0.5	20	42	49	3.70
K925411		6.18	0.229	<0.2	2.23	35	<10	190	0.5	8	0.29	<0.5	20	41	43	3.10
K925412		5.83	1.970	0.5	1.63	122	<10	150	<0.5	96	0.18	<0.5	18	33	43	2.78

PDF created with pdfFactory trial version www.pdffactory.com

ALS Canada Ltd.
2103 Dollarton Hwy
North Vancouver BC V7H 0A7
Phone: 604 984 0221 Fax: 604 984 0218 www.alsglobal.com

To: GOLDEN PREDATOR CANADA CORP.
888 DUNSMUIR STREET
11TH FLOOR
VANCOUVER BC V6C 3K4

Finalized Date: 26- AUG- 2011
Account: GOPRED

Project: Clear Creek

CERTIFICATE OF ANALYSIS WH11133690

Sample Description	Method	ME- ICP41	ME- ICP41	ME- ICP41	ME- ICP41	ME- ICP41	ME- ICP41	ME- ICP41	ME- ICP41	ME- ICP41	ME- ICP41	ME- ICP41	ME- ICP41	ME- ICP41	ME- ICP41	ME- ICP41
	Analyte	Ga	Hg	K	La	Mg	Mn	Mo	Na	Ni	P	Pb	S	Sb	Sc	Sr
	Units	ppm	ppm	%	ppm	%	ppm	ppm	%	ppm	ppm	ppm	%	ppm	ppm	ppm
	LOR	10	1	0.01	10	0.01	5	1	0.01	1	10	2	0.01	2	1	1
K925373		10	<1	0.78	30	0.70	253	1	0.14	27	340	15	1.33	<2	3	97
K925374		<10	1	0.10	<10	0.56	429	19	0.08	31	520	6	0.07	<2	4	35
K925375		<10	<1	0.54	20	0.50	189	<1	0.15	21	150	16	1.13	<2	3	73
K925376		<10	<1	0.74	30	0.74	355	<1	0.08	27	290	17	1.56	<2	4	141
K925377		<10	<1	0.49	30	0.60	292	<1	0.03	21	200	12	0.90	<2	2	78
K925378		10	<1	0.72	20	0.73	280	<1	0.08	25	250	12	0.82	<2	3	51
K925379		10	<1	0.39	20	0.57	200	1	0.21	17	250	11	2.02	<2	3	98
K925380		10	1	0.55	20	0.61	240	1	0.22	31	210	22	2.60	<2	4	120
K925381		<10	<1	0.45	30	0.51	189	<1	0.08	23	200	18	1.75	<2	3	78
K925382		10	1	0.64	30	0.69	222	1	0.14	19	450	14	3.98	<2	3	98
K925383		<10	<1	0.42	30	0.38	147	1	0.15	12	240	16	1.11	<2	3	106
K925384		<10	<1	0.45	30	0.44	182	<1	0.10	15	300	18	1.15	<2	3	113
K925385		<10	<1	0.51	30	0.54	221	<1	0.08	19	290	20	2.38	<2	3	109
K925386		10	<1	0.55	30	0.59	235	1	0.08	17	290	20	1.43	<2	3	97
K925387		10	<1	0.69	30	0.65	225	2	0.13	21	240	21	1.30	<2	4	63
K925388		10	<1	0.52	30	0.56	194	<1	0.06	21	230	18	0.92	<2	4	98
K925389		<10	<1	0.69	40	0.61	239	1	0.04	26	320	23	2.55	<2	4	79
K925390		<10	<1	0.74	50	0.78	298	1	0.04	24	400	28	1.57	<2	4	103
K925391		<10	<1	0.69	50	0.72	623	2	0.02	26	510	48	2.55	<2	4	101
K925392		<10	<1	0.44	30	0.37	326	2	0.02	20	240	56	2.48	<2	2	83
K925393		10	<1	0.67	20	0.46	179	1	0.07	12	340	15	0.18	<2	4	60
K925394		10	<1	0.46	20	0.34	153	1	0.08	9	440	24	0.20	<2	4	64
K925395		<10	<1	0.48	20	0.36	175	1	0.08	13	310	14	0.22	<2	3	59
K925396		10	<1	0.48	20	0.36	158	1	0.07	9	450	22	0.21	<2	4	73
K925397		10	<1	1.03	20	0.90	250	1	0.05	13	290	13	0.04	<2	4	37
K925398		<10	2	0.16	<10	0.65	387	415	0.07	27	540	22	0.85	14	4	76
K925399		<10	<1	0.54	20	0.45	168	1	0.07	8	340	18	0.11	<2	3	57
K925400		<10	<1	0.40	20	0.25	119	1	0.02	13	300	17	0.07	<2	2	36
K925401		<10	<1	0.46	10	0.33	129	<1	0.03	11	180	13	0.01	<2	2	17
K925402		<10	<1	0.57	20	0.40	143	<1	0.04	9	170	13	0.05	<2	3	28
K925403		<10	<1	0.60	20	0.42	156	1	0.05	13	220	12	0.08	<2	2	22
K925404		<10	<1	0.55	20	0.36	190	1	0.02	17	270	15	0.05	<2	2	18
K925405		<10	<1	0.54	30	0.36	209	1	0.03	14	510	19	0.05	<2	3	32
K925406		<10	<1	0.35	20	0.21	101	1	0.04	4	170	14	0.13	<2	2	33
K925407		10	<1	0.99	30	0.70	218	<1	0.04	19	400	12	0.38	<2	3	23
K925408		<10	<1	0.51	10	0.36	133	<1	0.06	19	140	12	0.33	<2	2	24
K925409		<10	1	0.83	10	0.71	248	1	0.06	41	220	18	0.29	<2	3	21
K925410		10	<1	1.38	40	1.19	366	1	0.10	40	360	11	0.46	<2	4	40
K925411		10	<1	1.17	30	0.94	341	1	0.09	40	480	11	0.37	<2	4	40
K925412		10	<1	0.86	20	0.66	262	1	0.07	26	260	11	0.32	2	3	33

PDF created with pdfFactory trial version www.pdffactory.com

ALS Canada Ltd.
2103 Dollarton Hwy
North Vancouver BC V7H 0A7
Phone: 604 984 0221 Fax: 604 984 0218 www.alsglobal.com

To: GOLDEN PREDATOR CANADA CORP.
888 DUNSMUIR STREET
11TH FLOOR
VANCOUVER BC V6C 3K4

Finalized Date: 26- AUG- 2011
Account: GOPRED

Project: Clear Creek

CERTIFICATE OF ANALYSIS WH11133690

Sample Description	Method Analyte Units LOR	ME-ICP41 Th ppm 20	ME-ICP41 Ti % 0.01	ME-ICP41 Tl ppm 10	ME-ICP41 U ppm 10	ME-ICP41 V ppm 1	ME-ICP41 W ppm 10	ME-ICP41 Zn ppm 2
K925373		20	0.10	<10	<10	31	<10	51
K925374		<20	0.12	<10	<10	55	<10	47
K925375		<20	0.08	<10	<10	30	<10	34
K925376		20	0.08	<10	<10	38	<10	51
K925377		<20	0.04	<10	<10	24	<10	49
K925378		<20	0.10	<10	<10	32	<10	58
K925379		<20	0.07	<10	<10	30	<10	36
K925380		<20	0.08	<10	<10	34	<10	52
K925381		<20	0.04	<10	<10	27	<10	37
K925382		<20	0.08	<10	<10	29	<10	43
K925383		<20	0.06	<10	<10	20	<10	26
K925384		20	0.04	<10	<10	22	<10	34
K925385		20	0.05	<10	<10	28	<10	40
K925386		20	0.05	<10	<10	31	<10	46
K925387		<20	0.08	<10	<10	38	<10	46
K925388		<20	0.05	<10	<10	33	<10	40
K925389		20	0.06	<10	<10	33	<10	45
K925390		20	0.07	<10	<10	38	<10	62
K925391		20	0.05	<10	<10	31	<10	72
K925392		20	0.02	<10	<10	12	<10	32
K925393		<20	0.12	<10	<10	19	10	33
K925394		20	0.09	<10	<10	14	10	28
K925395		<20	0.09	<10	<10	15	10	31
K925396		20	0.10	<10	<10	15	10	28
K925397		<20	0.14	<10	<10	27	<10	51
K925398		<20	0.10	<10	<10	54	10	52
K925399		<20	0.10	<10	<10	18	<10	29
K925400		<20	0.04	<10	<10	12	<10	31
K925401		<20	0.06	<10	<10	16	90	24
K925402		<20	0.08	<10	<10	21	10	24
K925403		<20	0.07	<10	<10	19	<10	28
K925404		<20	0.05	<10	<10	18	30	39
K925405		<20	0.08	<10	<10	16	10	38
K925406		<20	0.05	<10	<10	13	20	16
K925407		<20	0.14	<10	<10	25	10	45
K925408		<20	0.07	<10	<10	18	<10	30
K925409		<20	0.11	<10	<10	26	<10	61
K925410		20	0.16	<10	<10	47	<10	73
K925411		20	0.16	<10	<10	39	<10	69
K925412		20	0.12	<10	<10	28	20	42

PDF created with pdfFactory trial version www.pdffactory.com

ALS Canada Ltd.
2103 Dollarton Hwy
North Vancouver BC V7H 0A7
Phone: 604 984 0221 Fax: 604 984 0218 www.alsglobal.com

To: GOLDEN PREDATOR CANADA CORP.
888 DUNSMUIR STREET
11TH FLOOR
VANCOUVER BC V6C 3K4

Finalized Date: 26- AUG- 2011
Account: GOPRED

Project: Clear Creek

CERTIFICATE OF ANALYSIS WH11133690

Sample Description	Method	WEI-21	Au-AA23	ME-ICP41	ME-ICP41	ME-ICP41	ME-ICP41	ME-ICP41	ME-ICP41	ME-ICP41	ME-ICP41	ME-ICP41	ME-ICP41	ME-ICP41	ME-ICP41	ME-ICP41
	Analyte	Recvd Wt.	Au	Ag	Al	As	B	Ba	Be	Bi	Ca	Cd	Co	Cr	Cu	Fe
	Units	kg	ppm	ppm	%	ppm	ppm	ppm	ppm	ppm	%	ppm	ppm	ppm	ppm	%
	LOR	0.02	0.005	0.2	0.01	2	10	10	0.5	2	0.01	0.5	1	1	1	0.01
K925413		6.32	2.39	0.6	1.39	313	<10	100	<0.5	82	0.10	<0.5	20	31	52	2.90
K925414		4.63	1.965	0.6	0.91	177	<10	70	<0.5	84	0.09	<0.5	11	28	37	2.00
K925415		6.54	1.145	0.8	1.18	103	<10	180	<0.5	48	0.23	<0.5	21	20	64	2.35
K925416		6.27	1.145	0.5	1.18	18	<10	90	0.5	102	0.16	<0.5	29	26	139	3.74
K925417		4.72	3.70	0.8	1.05	231	<10	60	<0.5	119	0.10	<0.5	13	22	49	2.26
K925418		4.97	4.12	0.6	1.16	355	<10	110	<0.5	143	0.22	<0.5	57	25	88	2.89
K925419		2.75	1.635	0.6	1.53	98	<10	100	<0.5	82	0.56	<0.5	28	31	87	3.13
K925420		3.21	2.00	0.7	1.54	157	<10	100	<0.5	83	0.57	<0.5	31	32	91	3.08
K925421		6.27	4.08	2.1	1.13	164	<10	180	<0.5	205	0.75	<0.5	29	20	111	2.44
K925422		5.94	2.18	0.8	1.03	67	<10	230	<0.5	119	0.65	<0.5	18	12	81	2.33
K925423		4.82	1.805	0.5	1.23	92	<10	170	<0.5	83	0.71	<0.5	21	21	64	2.43
K925424		7.38	2.70	0.6	1.17	160	<10	210	<0.5	121	1.12	<0.5	16	15	54	2.09
K925425		5.44	4.61	1.5	0.99	157	<10	190	<0.5	189	0.72	<0.5	18	15	58	1.91
K925426		5.39	6.05	0.8	0.68	269	<10	140	<0.5	219	0.71	<0.5	22	12	77	2.31
K925427		1.59	0.011	<0.2	0.04	4	<10	<10	<0.5	<2	20.9	<0.5	<1	1	1	0.50
K925428		5.34	3.22	0.9	1.12	43	<10	270	<0.5	139	0.94	<0.5	9	12	45	1.96
K925429		6.15	2.65	0.5	1.12	64	<10	280	<0.5	97	0.86	<0.5	9	12	55	2.06
K925430		5.88	1.260	0.3	1.01	33	<10	200	0.5	49	0.89	<0.5	7	14	46	1.79
K925431		4.65	1.420	1.4	0.86	47	<10	150	<0.5	98	1.09	<0.5	14	12	332	2.75
K925432		1.32	0.282	2.5	0.68	49	<10	120	<0.5	56	0.61	<0.5	30	8	1225	5.07
K925433		5.32	0.088	0.2	1.21	28	<10	100	<0.5	<2	0.57	<0.5	8	33	41	2.03
K925434		2.50	0.057	0.2	1.14	23	<10	70	<0.5	<2	0.64	<0.5	7	30	36	1.90
K925435		2.91	0.026	0.2	1.41	18	<10	80	0.5	<2	0.72	<0.5	11	32	43	2.41
K925436		5.50	0.037	0.3	1.40	9	<10	90	<0.5	<2	0.77	<0.5	8	34	49	2.31
K925437		7.69	0.044	0.3	1.47	7	<10	110	<0.5	<2	0.43	<0.5	10	33	52	2.73
K925438		5.04	0.317	0.2	0.95	7	<10	60	<0.5	30	0.51	<0.5	7	21	35	1.89
K925439		5.00	0.086	0.4	1.23	17	<10	60	0.6	5	1.87	<0.5	8	21	54	2.34
K925440		4.13	0.170	0.2	1.25	5	<10	70	0.7	5	1.58	<0.5	8	24	74	2.45
K925441		3.98	0.274	<0.2	1.08	8	<10	80	0.5	6	1.09	<0.5	5	23	37	1.89
K925442		0.09	1.020	0.4	1.27	9	<10	100	<0.5	<2	0.85	<0.5	9	43	44	2.70
K925443		6.55	0.086	0.3	1.19	75	<10	70	0.6	2	1.10	<0.5	6	16	35	2.33
K925444		5.46	0.059	<0.2	0.96	11	<10	70	0.5	<2	1.08	<0.5	5	20	20	1.55
K925445		4.06	0.135	0.3	1.75	10	<10	90	1.1	7	2.13	<0.5	8	25	26	2.67
K925446		5.22	0.221	0.6	1.27	15	<10	90	0.5	19	1.57	<0.5	8	26	32	2.22
K925447		4.80	0.106	0.2	1.68	4	<10	90	0.6	3	0.60	<0.5	7	40	28	2.58
K925448		5.15	0.147	0.2	1.45	3	<10	80	0.6	6	0.93	<0.5	5	34	21	2.12
K925449		4.99	0.362	0.2	1.56	4	<10	130	0.6	38	0.68	<0.5	7	32	34	2.31
K925450		5.81	0.062	<0.2	1.30	4	<10	110	0.7	<2	1.97	<0.5	9	23	67	2.59
K925451		5.38	0.029	<0.2	1.34	2	<10	100	0.5	<2	0.69	<0.5	6	28	23	2.00
K925452		5.33	0.022	0.2	1.60	2	<10	100	<0.5	<2	0.50	<0.5	8	35	34	2.83

PDF created with pdfFactory trial version www.pdffactory.com

ALS Canada Ltd.
2103 Dollarton Hwy
North Vancouver BC V7H 0A7
Phone: 604 984 0221 Fax: 604 984 0218 www.alsglobal.com

To: GOLDEN PREDATOR CANADA CORP.
888 DUNSMUIR STREET
11TH FLOOR
VANCOUVER BC V6C 3K4

Finalized Date: 26- AUG- 2011
Account: GOPRED

Project: Clear Creek

CERTIFICATE OF ANALYSIS WH11133690

Sample Description	Method	ME- ICP41	ME- ICP41	ME- ICP41	ME- ICP41	ME- ICP41	ME- ICP41	ME- ICP41	ME- ICP41	ME- ICP41	ME- ICP41	ME- ICP41	ME- ICP41	ME- ICP41	ME- ICP41	ME- ICP41
	Analyte	Ga	Hg	K	La	Mg	Mn	Mo	Na	Ni	P	Pb	S	Sb	Sc	Sr
	Units	ppm	ppm	%	ppm	%	ppm	ppm	%	ppm	ppm	ppm	%	ppm	ppm	ppm
	LOR	10	1	0.01	10	0.01	5	1	0.01	1	10	2	0.01	2	1	1
K925413		<10	<1	0.73	20	0.54	221	2	0.05	24	200	16	0.21	<2	3	20
K925414		<10	1	0.49	10	0.34	139	<1	0.04	11	140	16	0.10	<2	2	18
K925415		<10	1	0.50	30	0.41	217	1	0.06	21	300	21	0.42	<2	3	24
K925416		<10	<1	0.57	30	0.48	214	1	0.03	24	230	16	1.39	<2	3	14
K925417		<10	<1	0.46	30	0.31	151	1	0.01	17	260	21	0.03	<2	3	12
K925418		<10	<1	0.61	20	0.46	211	<1	0.05	33	210	14	0.89	<2	2	19
K925419		10	<1	0.81	20	0.67	264	<1	0.08	34	240	14	1.09	<2	3	36
K925420		<10	<1	0.81	20	0.66	276	<1	0.07	32	240	15	1.00	<2	3	35
K925421		<10	<1	0.54	20	0.39	184	1	0.08	29	300	22	0.83	<2	3	53
K925422		<10	<1	0.39	30	0.31	164	1	0.09	16	350	18	0.90	<2	3	55
K925423		<10	<1	0.61	20	0.47	211	<1	0.07	21	300	19	0.64	<2	3	56
K925424		<10	1	0.47	20	0.35	192	<1	0.10	15	360	18	0.69	<2	3	88
K925425		<10	<1	0.38	20	0.31	154	1	0.08	14	300	15	0.62	<2	2	62
K925426		<10	<1	0.24	20	0.22	131	<1	0.05	16	220	15	0.98	<2	2	52
K925427		<10	<1	0.02	<10	13.10	243	<1	0.02	1	200	<2	0.04	<2	<1	49
K925428		<10	<1	0.39	30	0.33	185	1	0.10	6	390	13	0.61	<2	3	78
K925429		<10	<1	0.43	30	0.36	172	1	0.10	6	420	16	0.67	<2	3	75
K925430		<10	<1	0.36	30	0.33	161	1	0.07	6	350	18	0.52	<2	3	76
K925431		<10	<1	0.32	20	0.30	176	2	0.05	7	330	23	1.31	<2	2	88
K925432		<10	<1	0.23	20	0.18	120	<1	0.07	6	220	12	2.50	<2	2	63
K925433		<10	<1	0.63	20	0.52	195	<1	0.07	16	230	16	0.49	<2	3	41
K925434		<10	<1	0.54	20	0.48	201	<1	0.03	17	350	17	0.37	<2	2	46
K925435		10	<1	0.64	30	0.62	244	<1	0.03	22	310	19	0.46	<2	3	52
K925436		<10	<1	0.68	20	0.54	204	<1	0.07	22	420	18	0.55	<2	3	49
K925437		10	<1	0.78	20	0.61	226	<1	0.06	25	270	14	0.76	<2	3	25
K925438		<10	<1	0.39	20	0.37	173	1	0.04	14	140	11	0.50	<2	2	33
K925439		<10	<1	0.43	20	0.47	291	1	0.01	21	190	15	0.69	<2	2	163
K925440		<10	<1	0.44	20	0.47	229	1	0.02	16	270	17	0.85	<2	2	116
K925441		<10	<1	0.39	20	0.42	234	<1	0.03	12	240	15	0.41	<2	2	89
K925442		<10	<1	0.09	<10	0.58	419	6	0.08	29	530	4	0.06	<2	4	41
K925443		<10	<1	0.42	30	0.47	245	<1	0.01	17	240	16	0.55	<2	2	85
K925444		<10	<1	0.36	20	0.38	222	<1	0.01	12	210	15	0.24	<2	2	77
K925445		10	<1	0.65	30	0.70	373	<1	0.01	24	300	18	0.46	<2	3	165
K925446		<10	<1	0.60	30	0.50	334	<1	0.04	25	360	21	0.62	<2	2	88
K925447		10	<1	0.83	30	0.74	282	<1	0.06	22	230	16	0.51	<2	3	45
K925448		<10	<1	0.68	30	0.64	252	1	0.05	19	230	14	0.39	<2	3	68
K925449		<10	1	0.73	30	0.56	230	<1	0.10	19	200	17	0.54	<2	3	53
K925450		<10	<1	0.53	30	0.51	269	<1	0.04	16	200	17	0.84	<2	2	156
K925451		<10	<1	0.62	20	0.51	234	<1	0.06	16	230	14	0.40	<2	3	50
K925452		10	<1	0.85	20	0.69	318	<1	0.07	19	150	10	0.62	<2	4	38

PDF created with pdfFactory trial version www.pdffactory.com

ALS Canada Ltd.
2103 Dollarton Hwy
North Vancouver BC V7H 0A7
Phone: 604 984 0221 Fax: 604 984 0218 www.alsglobal.com

To: GOLDEN PREDATOR CANADA CORP.
888 DUNSMUIR STREET
11TH FLOOR
VANCOUVER BC V6C 3K4

Finalized Date: 26- AUG- 2011
Account: GOPRED

Project: Clear Creek

CERTIFICATE OF ANALYSIS WH11133690

Sample Description	Method Analyte Units LOR	ME-ICP41 Th ppm 20	ME-ICP41 Ti % 0.01	ME-ICP41 Tl ppm 10	ME-ICP41 U ppm 10	ME-ICP41 V ppm 1	ME-ICP41 W ppm 10	ME-ICP41 Zn ppm 2
K925413		<20	0.10	<10	<10	25	40	40
K925414		<20	0.07	<10	<10	19	<10	24
K925415		<20	0.06	<10	<10	17	10	35
K925416		<20	0.06	<10	<10	21	20	33
K925417		<20	0.04	<10	<10	18	10	37
K925418		<20	0.08	<10	<10	21	10	33
K925419		<20	0.11	<10	<10	25	<10	46
K925420		<20	0.11	<10	<10	24	<10	47
K925421		<20	0.08	<10	<10	16	40	30
K925422		<20	0.08	<10	<10	12	10	25
K925423		<20	0.09	<10	<10	18	10	37
K925424		<20	0.07	<10	<10	12	10	28
K925425		<20	0.05	<10	<10	11	<10	25
K925426		<20	0.03	<10	<10	7	10	18
K925427		<20	<0.01	<10	<10	2	<10	14
K925428		<20	0.07	<10	<10	11	<10	26
K925429		20	0.07	<10	<10	11	<10	27
K925430		<20	0.05	<10	<10	11	<10	25
K925431		<20	0.03	<10	<10	9	<10	24
K925432		<20	0.04	<10	<10	6	<10	19
K925433		<20	0.08	<10	<10	24	<10	34
K925434		<20	0.05	<10	<10	22	<10	34
K925435		<20	0.06	<10	<10	27	<10	46
K925436		<20	0.08	<10	<10	24	<10	39
K925437		<20	0.09	<10	<10	23	<10	42
K925438		<20	0.04	<10	<10	14	<10	26
K925439		<20	0.03	<10	<10	17	<10	36
K925440		<20	0.04	<10	<10	20	<10	32
K925441		<20	0.03	<10	<10	19	<10	31
K925442		<20	0.12	<10	<10	65	10	49
K925443		<20	0.02	<10	<10	13	<10	44
K925444		<20	0.03	<10	<10	15	<10	30
K925445		<20	0.06	<10	<10	21	<10	55
K925446		20	0.05	<10	<10	20	10	40
K925447		<20	0.09	<10	<10	30	10	49
K925448		<20	0.08	<10	<10	26	<10	38
K925449		20	0.08	<10	<10	25	40	37
K925450		<20	0.05	<10	<10	19	<10	35
K925451		<20	0.06	<10	<10	22	<10	37
K925452		<20	0.10	<10	<10	30	<10	50

PDF created with pdfFactory trial version www.pdffactory.com

ALS Canada Ltd.
2103 Dollarton Hwy
North Vancouver BC V7H 0A7
Phone: 604 984 0221 Fax: 604 984 0218 www.alsglobal.com

To: GOLDEN PREDATOR CANADA CORP.
888 DUNSMUIR STREET
11TH FLOOR
VANCOUVER BC V6C 3K4

Finalized Date: 26- AUG- 2011
Account: GOPRED

Project: Clear Creek

CERTIFICATE OF ANALYSIS WH11133690

Sample Description	Method	WEI-21	Au-AA23	ME-ICP41	ME-ICP41	ME-ICP41	ME-ICP41	ME-ICP41	ME-ICP41	ME-ICP41	ME-ICP41	ME-ICP41	ME-ICP41	ME-ICP41	ME-ICP41	ME-ICP41
	Analyte	Recvd Wt.	Au	Ag	Al	As	B	Ba	Be	Bi	Ca	Cd	Co	Cr	Cu	Fe
	Units	kg	ppm	ppm	%	ppm	ppm	ppm	ppm	ppm	%	ppm	ppm	ppm	ppm	%
	LOR	0.02	0.005	0.2	0.01	2	10	10	0.5	2	0.01	0.5	1	1	1	0.01
K925453		6.45	0.022	0.2	1.53	4	<10	110	<0.5	<2	0.57	<0.5	6	37	36	2.45
K925454		5.87	0.009	<0.2	1.60	4	<10	110	0.5	<2	0.76	<0.5	7	42	31	2.52
K925455		5.29	0.029	<0.2	1.44	4	<10	90	0.6	<2	0.93	<0.5	6	33	22	2.35
K925456		4.86	0.053	<0.2	1.47	5	<10	80	0.7	<2	0.93	<0.5	6	29	24	2.31
K925457		6.36	0.008	<0.2	1.69	2	<10	100	0.5	<2	0.95	<0.5	6	40	32	2.49
K925458		5.23	0.019	0.2	1.75	5	<10	120	0.6	<2	0.76	<0.5	6	36	31	2.49
K925459		2.07	<0.005	<0.2	0.06	3	<10	<10	<0.5	<2	21.2	<0.5	1	2	1	0.46
K925460		5.41	0.020	<0.2	1.61	2	<10	110	0.6	<2	1.01	<0.5	5	35	29	2.42
K925461		5.53	0.007	<0.2	1.76	5	<10	130	0.5	<2	0.85	<0.5	6	44	23	2.39
K925462		6.39	0.013	<0.2	1.92	3	<10	170	<0.5	<2	0.66	<0.5	7	41	30	2.59
K925463		6.26	0.074	<0.2	1.95	6	<10	160	<0.5	<2	0.61	<0.5	6	41	32	2.69
K925464		6.04	0.021	<0.2	1.62	5	<10	120	0.6	<2	1.34	<0.5	5	31	32	2.48
K925465		5.85	0.015	<0.2	1.92	2	<10	120	0.7	<2	1.07	<0.5	6	48	39	2.53
K925466		5.35	0.021	<0.2	1.49	4	<10	80	0.6	<2	0.88	<0.5	5	35	36	2.22
K925467		4.82	0.024	0.7	1.60	6	<10	130	0.5	<2	1.18	<0.5	6	36	46	2.46
K925468		6.56	0.017	<0.2	1.54	3	<10	270	0.8	<2	1.80	<0.5	4	18	34	1.91
K925469		6.44	0.024	0.2	1.42	4	<10	110	0.6	<2	1.34	<0.5	5	29	34	2.11
K925470		5.23	0.070	0.2	1.39	5	<10	80	0.6	<2	1.04	<0.5	5	35	30	2.11
K925471		4.82	0.028	<0.2	1.39	5	<10	60	0.7	<2	2.29	<0.5	6	28	23	2.22
K925472		4.41	0.014	<0.2	1.20	5	<10	90	<0.5	<2	0.63	<0.5	6	30	14	2.05
K925473		6.51	0.026	0.2	1.40	4	<10	410	0.6	<2	1.08	<0.5	5	10	25	2.00
K925474		6.88	0.019	0.2	0.82	74	<10	60	0.6	<2	1.73	<0.5	10	14	42	2.56
K925475		5.86	0.027	0.2	1.02	5	<10	190	0.9	<2	2.09	<0.5	4	7	39	1.83
K925476		6.27	0.280	0.3	1.07	8	<10	270	0.7	10	1.78	<0.5	3	7	40	1.72
K925477		0.10	0.462	<0.2	1.30	50	<10	100	<0.5	<2	1.41	<0.5	6	29	51	2.97
K925478		5.60	0.016	0.2	1.52	4	<10	340	0.7	<2	1.36	<0.5	4	18	35	2.13
K925479		6.02	0.066	<0.2	1.45	6	<10	90	0.6	<2	1.07	<0.5	6	33	47	2.61
K925480		3.92	0.098	0.2	1.51	4	<10	160	0.6	3	1.02	<0.5	5	32	35	2.28
K925481		6.59	0.208	<0.2	0.98	4	<10	310	0.6	14	1.18	<0.5	3	8	25	1.59
K925482		6.71	0.046	<0.2	0.94	<2	<10	250	0.8	5	2.16	<0.5	4	6	36	1.94
K925483		5.64	0.039	<0.2	1.05	48	<10	290	0.7	2	1.11	<0.5	5	10	28	2.15
K925484		2.30	<0.005	<0.2	0.05	<2	<10	10	<0.5	<2	18.9	<0.5	1	1	2	0.43
K925485		7.91	0.018	<0.2	1.04	<2	<10	120	0.5	<2	1.05	<0.5	5	29	36	2.07
K925486		5.63	0.005	<0.2	1.01	4	<10	350	0.5	<2	1.17	<0.5	2	6	16	1.75
K925487		5.45	0.011	<0.2	1.03	13	<10	330	0.5	<2	1.14	<0.5	2	6	13	1.75
K925488		6.92	0.046	<0.2	0.91	9	<10	300	0.5	3	1.24	<0.5	3	6	27	1.74
K925489		5.91	0.064	<0.2	0.56	48	<10	110	0.9	2	1.99	<0.5	3	3	31	1.75
K925490		4.95	0.016	<0.2	0.75	<2	<10	200	0.7	<2	1.58	<0.5	4	6	39	1.98
K925491		0.07	0.940	0.2	1.14	5	<10	110	<0.5	<2	0.78	<0.5	8	41	42	2.56
K925492		6.28	0.012	<0.2	0.95	3	<10	350	0.6	<2	1.26	<0.5	3	6	34	1.86

PDF created with pdfFactory trial version www.pdffactory.com

ALS Canada Ltd.
2103 Dollarton Hwy
North Vancouver BC V7H 0A7
Phone: 604 984 0221 Fax: 604 984 0218 www.alsglobal.com

To: GOLDEN PREDATOR CANADA CORP.
888 DUNSMUIR STREET
11TH FLOOR
VANCOUVER BC V6C 3K4

Finalized Date: 26- AUG- 2011
Account: GOPRED

Project: Clear Creek

CERTIFICATE OF ANALYSIS WH11133690

Sample Description	Method	ME-ICP41	ME-ICP41	ME-ICP41	ME-ICP41	ME-ICP41	ME-ICP41	ME-ICP41	ME-ICP41	ME-ICP41	ME-ICP41	ME-ICP41	ME-ICP41	ME-ICP41	ME-ICP41	ME-ICP41
	Analyte	Ga	Hg	K	La	Mg	Mn	Mo	Na	Ni	P	Pb	S	Sb	Sc	Sr
	Units	ppm	ppm	%	ppm	%	ppm	ppm	%	ppm	ppm	ppm	%	ppm	ppm	ppm
	LOR	10	1	0.01	10	0.01	5	1	0.01	1	10	2	0.01	2	1	1
K925453		10	<1	0.77	20	0.67	250	<1	0.09	20	330	15	0.56	<2	4	41
K925454		10	<1	0.80	30	0.70	309	<1	0.07	23	280	15	0.51	<2	4	53
K925455		<10	<1	0.71	30	0.59	283	<1	0.05	22	390	15	0.52	<2	3	58
K925456		<10	<1	0.67	30	0.57	240	<1	0.05	19	360	23	0.45	<2	3	60
K925457		10	<1	0.78	30	0.69	277	1	0.08	19	300	18	0.48	<2	4	64
K925458		10	<1	0.88	30	0.71	274	<1	0.05	22	250	24	0.45	<2	4	57
K925459		<10	<1	0.03	<10	13.30	224	<1	0.02	1	170	2	0.02	<2	<1	53
K925460		10	<1	0.75	30	0.68	274	<1	0.07	19	330	20	0.49	<2	4	76
K925461		10	<1	0.81	20	0.74	292	<1	0.10	20	240	11	0.45	<2	4	63
K925462		10	<1	0.96	20	0.80	295	<1	0.12	20	330	13	0.46	<2	4	50
K925463		10	<1	1.12	20	0.98	320	<1	0.11	21	260	14	0.39	<2	4	45
K925464		10	<1	0.82	20	0.77	262	<1	0.06	20	300	17	0.47	<2	3	80
K925465		10	<1	0.91	30	0.76	270	<1	0.12	23	310	20	0.47	<2	5	88
K925466		10	<1	0.67	30	0.59	200	<1	0.04	20	270	22	0.43	<2	4	81
K925467		10	<1	0.81	30	0.65	248	<1	0.08	20	250	24	0.55	<2	4	108
K925468		10	<1	0.59	30	0.56	240	1	0.07	10	450	27	0.38	<2	4	156
K925469		10	<1	0.65	30	0.63	241	<1	0.04	16	280	23	0.42	<2	3	114
K925470		<10	1	0.66	30	0.61	234	<1	0.05	18	250	19	0.40	<2	4	92
K925471		<10	<1	0.58	30	0.55	322	<1	0.03	18	240	19	0.43	<2	3	192
K925472		<10	<1	0.62	30	0.56	282	<1	0.05	16	230	13	0.38	<2	3	53
K925473		10	<1	0.52	40	0.45	240	<1	0.10	4	530	19	0.49	<2	4	112
K925474		<10	<1	0.44	20	0.51	345	<1	0.02	28	260	8	0.74	4	2	118
K925475		<10	<1	0.36	40	0.37	217	<1	0.04	5	540	29	0.51	<2	3	190
K925476		<10	<1	0.43	40	0.38	185	<1	0.05	5	520	30	0.49	<2	3	165
K925477		<10	<1	0.10	<10	0.59	421	9	0.08	32	760	2	0.13	<2	5	45
K925478		10	<1	0.64	40	0.55	223	<1	0.07	12	530	31	0.43	<2	4	145
K925479		10	<1	0.64	30	0.64	224	1	0.05	21	250	23	0.59	<2	3	102
K925480		10	<1	0.75	30	0.63	230	2	0.07	20	330	27	0.45	<2	4	106
K925481		<10	<1	0.40	30	0.38	182	<1	0.07	7	490	22	0.34	<2	4	130
K925482		<10	1	0.35	40	0.39	237	<1	0.05	4	510	23	0.55	<2	4	240
K925483		<10	<1	0.45	40	0.43	215	<1	0.05	7	500	20	0.57	<2	4	150
K925484		<10	<1	0.02	<10	11.40	206	<1	0.03	4	180	3	0.06	<2	<1	44
K925485		<10	1	0.54	30	0.52	216	8	0.06	21	290	23	0.49	<2	3	97
K925486		<10	<1	0.41	30	0.27	300	<1	0.08	3	390	27	0.22	<2	2	117
K925487		<10	1	0.39	40	0.29	298	<1	0.07	2	390	21	0.21	<2	2	116
K925488		<10	<1	0.38	30	0.29	223	<1	0.08	2	430	30	0.38	<2	2	135
K925489		<10	<1	0.22	20	0.25	198	<1	0.05	2	390	27	0.45	<2	1	258
K925490		<10	<1	0.28	30	0.32	203	1	0.05	4	400	28	0.45	<2	2	226
K925491		<10	<1	0.08	<10	0.53	393	5	0.09	31	520	5	0.06	<2	4	37
K925492		<10	<1	0.38	30	0.29	170	<1	0.07	3	400	20	0.35	<2	3	167

PDF created with pdfFactory trial version www.pdffactory.com

ALS Canada Ltd.
2103 Dollarton Hwy
North Vancouver BC V7H 0A7
Phone: 604 984 0221 Fax: 604 984 0218 www.alsglobal.com

To: GOLDEN PREDATOR CANADA CORP.
888 DUNSMUIR STREET
11TH FLOOR
VANCOUVER BC V6C 3K4

Finalized Date: 26- AUG- 2011
Account: GOPRED

Project: Clear Creek

CERTIFICATE OF ANALYSIS WH11133690

Sample Description	Method Analyte Units LOR	ME-ICP41 Th ppm 20	ME-ICP41 Ti % 0.01	ME-ICP41 Tl ppm 10	ME-ICP41 U ppm 10	ME-ICP41 V ppm 1	ME-ICP41 W ppm 10	ME-ICP41 Zn ppm 2
K925453		<20	0.10	<10	<10	30	<10	41
K925454		<20	0.09	<10	<10	31	<10	48
K925455		20	0.07	<10	<10	25	<10	41
K925456		<20	0.06	<10	<10	24	<10	43
K925457		<20	0.09	<10	<10	32	<10	52
K925458		20	0.10	<10	<10	33	<10	50
K925459		<20	<0.01	<10	10	3	<10	16
K925460		<20	0.08	<10	<10	28	10	44
K925461		<20	0.11	<10	<10	35	<10	43
K925462		<20	0.12	<10	<10	37	<10	53
K925463		<20	0.13	<10	<10	37	50	64
K925464		<20	0.08	<10	<10	29	<10	60
K925465		20	0.11	<10	<10	39	<10	51
K925466		20	0.07	<10	<10	28	<10	43
K925467		20	0.10	<10	<10	31	<10	44
K925468		20	0.08	<10	<10	21	<10	41
K925469		<20	0.07	<10	<10	26	<10	43
K925470		<20	0.08	<10	<10	29	<10	41
K925471		<20	0.06	<10	<10	23	<10	39
K925472		<20	0.07	<10	<10	23	<10	38
K925473		20	0.10	<10	<10	14	<10	34
K925474		<20	0.02	<10	<10	12	<10	55
K925475		20	0.03	<10	<10	9	<10	35
K925476		20	0.05	<10	<10	11	<10	30
K925477		<20	0.11	<10	<10	53	<10	57
K925478		20	0.09	<10	<10	21	<10	40
K925479		<20	0.07	<10	<10	27	<10	46
K925480		20	0.09	<10	<10	29	<10	45
K925481		20	0.07	<10	<10	11	<10	31
K925482		20	0.05	<10	<10	9	<10	34
K925483		20	0.07	<10	<10	14	<10	35
K925484		<20	0.01	<10	<10	2	<10	12
K925485		<20	0.07	<10	<10	24	<10	39
K925486		20	0.08	<10	<10	7	<10	41
K925487		20	0.07	<10	<10	7	<10	42
K925488		20	0.07	<10	<10	7	10	40
K925489		<20	0.02	<10	<10	3	<10	33
K925490		20	0.04	<10	<10	7	<10	36
K925491		<20	0.12	<10	<10	61	10	47
K925492		<20	0.08	<10	<10	8	<10	33

PDF created with pdfFactory trial version www.pdffactory.com

ALS Canada Ltd.
2103 Dollarton Hwy
North Vancouver BC V7H 0A7
Phone: 604 984 0221 Fax: 604 984 0218 www.alsglobal.com

To: GOLDEN PREDATOR CANADA CORP.
888 DUNSMUIR STREET
11TH FLOOR
VANCOUVER BC V6C 3K4

Finalized Date: 26- AUG- 2011
Account: GOPRED

Project: Clear Creek

CERTIFICATE OF ANALYSIS WH11133690

Sample Description	Method	WEI-21	Au-AA23	ME-ICP41	ME-ICP41	ME-ICP41	ME-ICP41	ME-ICP41	ME-ICP41	ME-ICP41	ME-ICP41	ME-ICP41	ME-ICP41	ME-ICP41	ME-ICP41	ME-ICP41
	Analyte	Recvd Wt.	Au	Ag	Al	As	B	Ba	Be	Bi	Ca	Cd	Co	Cr	Cu	Fe
	Units	kg	ppm	ppm	%	ppm	ppm	ppm	ppm	ppm	%	ppm	ppm	ppm	ppm	%
	LOR	0.02	0.005	0.2	0.01	2	10	10	0.5	2	0.01	0.5	1	1	1	0.01
K925493		7.26	<0.005	<0.2	0.87	3	<10	170	0.9	<2	2.16	<0.5	4	4	35	1.71
K925494		6.15	0.008	<0.2	0.98	6	<10	280	0.8	<2	1.58	<0.5	3	5	45	1.72
K925495		2.72	0.014	<0.2	0.78	3	<10	70	0.9	<2	0.52	<0.5	4	3	40	1.18
K925496		2.22	0.019	0.2	1.32	6	<10	90	1.0	<2	0.47	<0.5	4	3	36	1.19
K925497		5.41	0.006	<0.2	0.65	7	<10	30	0.8	<2	1.20	<0.5	4	2	49	1.56
K925498		5.55	0.007	<0.2	1.16	10	<10	90	0.7	<2	0.57	<0.5	9	20	21	2.09
K925499		6.45	0.007	0.2	1.68	5	<10	130	0.6	<2	0.68	<0.5	12	30	22	3.07
K925500		5.52	0.008	<0.2	1.46	14	<10	100	0.5	<2	0.84	<0.5	9	29	16	2.55
K925501		4.69	0.012	<0.2	1.40	6	<10	180	1.0	<2	3.36	<0.5	12	23	46	2.51
K925502		5.37	0.012	<0.2	1.01	3	<10	210	0.6	<2	0.97	<0.5	4	14	31	2.00
K925503		4.44	0.011	<0.2	0.92	50	<10	130	<0.5	2	1.26	<0.5	5	21	28	1.88
K925504		5.29	<0.005	<0.2	0.47	114	<10	90	<0.5	<2	2.07	<0.5	4	10	30	1.73
K925505		5.25	0.045	0.2	0.83	<2	<10	150	<0.5	3	1.23	<0.5	9	25	113	2.78
K925506		5.10	0.044	0.3	0.68	229	<10	170	<0.5	2	1.61	<0.5	5	17	77	2.41
K925507		4.85	0.066	0.3	0.64	9	<10	140	<0.5	9	1.33	<0.5	3	22	45	2.20
K925508		5.97	0.140	0.2	0.84	2	<10	180	<0.5	8	0.90	<0.5	6	27	74	2.62
K925509		6.61	0.017	0.2	0.87	<2	<10	140	<0.5	3	0.95	<0.5	5	18	53	2.11
K925510		4.71	0.023	<0.2	0.81	4	<10	90	0.5	3	1.05	<0.5	7	16	62	2.38
K925511		2.14	0.020	0.2	0.94	2	<10	190	<0.5	2	0.90	<0.5	3	19	47	1.99
K925512		4.93	0.027	<0.2	0.53	10	<10	140	<0.5	5	1.33	<0.5	5	5	59	1.83
K925513		5.10	0.012	<0.2	0.67	38	<10	180	<0.5	2	0.71	<0.5	2	5	20	1.39
K925514		6.02	0.053	<0.2	0.71	5	<10	220	<0.5	9	0.97	<0.5	2	5	26	1.25
K925515		4.82	0.050	<0.2	0.77	<2	<10	320	<0.5	5	0.95	<0.5	2	6	33	1.33
K925516		4.23	0.127	<0.2	1.11	<2	<10	140	<0.5	13	1.12	<0.5	6	31	82	2.37
K925517		3.50	0.014	0.9	1.08	14	<10	130	<0.5	2	1.15	<0.5	6	28	88	2.56
K925518		3.94	0.028	1.4	0.87	32	<10	100	<0.5	4	1.31	<0.5	8	22	92	2.73
K925519		4.85	0.016	1.0	0.73	33	<10	100	0.5	2	1.26	<0.5	7	18	76	2.57
K925520		6.50	0.062	0.4	1.11	18	<10	140	<0.5	4	1.40	<0.5	6	34	96	2.69
K925521		6.15	0.033	0.9	0.78	25	<10	110	<0.5	3	1.27	<0.5	7	14	89	2.72
K925522		4.94	0.031	2.3	0.53	151	10	90	0.6	3	1.85	<0.5	4	8	70	2.00
K925523		4.79	0.019	1.7	0.59	84	<10	90	0.6	<2	1.20	<0.5	4	13	50	1.79
K925524		4.24	0.120	0.9	0.49	21	<10	80	0.5	21	1.18	<0.5	6	6	80	2.23
K925525		3.96	0.006	0.4	0.52	12	<10	60	0.6	<2	0.97	<0.5	5	7	54	1.68
K925526		3.21	0.024	1.5	0.56	42	<10	80	0.6	<2	1.35	<0.5	7	6	67	2.10
K925527		4.90	0.013	0.4	0.64	34	<10	90	0.6	<2	0.93	<0.5	5	9	77	1.87
K925528		0.08	1.525	0.3	1.27	5	<10	120	<0.5	2	0.72	<0.5	7	29	329	3.29
K925529		5.81	0.007	0.4	0.95	11	<10	150	0.5	<2	0.99	<0.5	5	17	80	2.56
K925530		6.03	0.005	<0.2	0.70	17	<10	120	0.5	<2	1.63	<0.5	3	10	37	1.78
K925531		5.04	0.010	0.8	0.63	17	<10	100	<0.5	<2	1.27	<0.5	3	11	36	1.55
K925532		4.98	0.013	1.0	0.50	34	<10	80	0.5	<2	1.15	<0.5	5	6	68	1.90

PDF created with pdfFactory trial version www.pdffactory.com

ALS Canada Ltd.
2103 Dollarton Hwy
North Vancouver BC V7H 0A7
Phone: 604 984 0221 Fax: 604 984 0218 www.alsglobal.com

To: GOLDEN PREDATOR CANADA CORP.
888 DUNSMUIR STREET
11TH FLOOR
VANCOUVER BC V6C 3K4

Finalized Date: 26- AUG- 2011
Account: GOPRED

Project: Clear Creek

CERTIFICATE OF ANALYSIS WH11133690

Sample Description	Method	ME- ICP41	ME- ICP41	ME- ICP41	ME- ICP41	ME- ICP41	ME- ICP41	ME- ICP41	ME- ICP41	ME- ICP41	ME- ICP41	ME- ICP41	ME- ICP41	ME- ICP41	ME- ICP41	ME- ICP41
	Analyte	Ga	Hg	K	La	Mg	Mn	Mo	Na	Ni	P	Pb	S	Sb	Sc	Sr
	Units	ppm	ppm	%	ppm	%	ppm	ppm	%	ppm	ppm	ppm	%	ppm	ppm	ppm
	LOR	10	1	0.01	10	0.01	5	1	0.01	1	10	2	0.01	2	1	1
K925493		<10	<1	0.22	30	0.33	178	<1	0.04	3	410	29	0.30	<2	2	311
K925494		<10	<1	0.33	30	0.32	179	<1	0.05	3	380	34	0.42	<2	2	168
K925495		<10	<1	0.12	40	0.23	91	<1	0.02	4	430	36	0.13	<2	2	50
K925496		<10	<1	0.18	40	0.23	93	<1	0.02	4	420	32	0.13	<2	2	50
K925497		<10	<1	0.08	40	0.37	136	<1	0.02	4	390	36	0.33	<2	2	62
K925498		<10	<1	0.37	30	0.47	208	<1	0.03	21	320	14	0.48	<2	2	40
K925499		<10	<1	0.74	40	0.77	340	3	0.03	33	300	9	0.38	<2	2	70
K925500		<10	<1	0.64	20	0.67	307	1	0.04	23	260	11	0.33	<2	3	72
K925501		<10	<1	0.64	30	0.71	532	<1	0.04	24	390	14	0.61	<2	4	323
K925502		<10	<1	0.45	30	0.44	240	<1	0.05	12	400	32	0.30	<2	3	136
K925503		<10	<1	0.50	30	0.50	229	1	0.04	13	340	40	0.34	<2	3	135
K925504		<10	<1	0.25	20	0.56	280	1	0.03	12	250	26	0.18	<2	2	199
K925505		<10	<1	0.44	30	0.50	231	2	0.03	31	330	25	0.98	<2	4	121
K925506		<10	<1	0.39	20	0.62	318	2	0.04	13	280	25	0.57	<2	4	162
K925507		<10	<1	0.40	20	0.63	296	3	0.03	9	360	33	0.57	<2	4	113
K925508		<10	<1	0.58	30	0.63	290	3	0.03	15	360	30	0.81	<2	4	76
K925509		<10	<1	0.42	30	0.48	206	3	0.03	17	300	30	0.51	<2	4	97
K925510		<10	<1	0.39	30	0.52	242	1	0.03	22	270	22	0.54	<2	3	106
K925511		<10	<1	0.46	30	0.52	184	5	0.03	11	300	38	0.38	<2	4	94
K925512		<10	<1	0.22	30	0.36	164	4	0.03	11	370	54	0.66	<2	2	124
K925513		<10	1	0.22	40	0.24	124	3	0.03	4	390	60	0.24	<2	2	75
K925514		<10	<1	0.29	40	0.32	175	4	0.03	5	390	57	0.20	<2	2	91
K925515		<10	<1	0.38	30	0.39	167	4	0.04	6	420	54	0.21	<2	2	82
K925516		<10	<1	0.57	30	0.60	246	2	0.05	21	310	23	0.73	<2	3	93
K925517		<10	<1	0.62	30	0.67	325	2	0.06	21	310	26	0.74	<2	4	123
K925518		<10	<1	0.50	20	0.60	348	1	0.05	24	320	27	1.03	<2	3	140
K925519		<10	1	0.43	30	0.51	349	3	0.04	17	300	19	0.70	<2	3	138
K925520		<10	<1	0.63	40	0.65	276	3	0.04	17	380	23	0.70	<2	4	144
K925521		<10	<1	0.35	30	0.49	258	2	0.03	16	320	42	0.99	<2	3	176
K925522		<10	<1	0.34	20	0.48	604	5	0.03	10	400	61	0.50	<2	2	196
K925523		<10	<1	0.34	30	0.44	510	5	0.03	10	280	22	0.37	<2	2	136
K925524		<10	<1	0.20	20	0.35	216	2	0.02	11	320	30	0.87	<2	2	129
K925525		<10	<1	0.19	30	0.27	196	1	0.02	13	300	29	0.50	<2	3	126
K925526		<10	<1	0.24	20	0.37	274	2	0.02	13	340	34	0.78	<2	2	136
K925527		<10	<1	0.26	30	0.35	182	1	0.02	12	310	32	0.62	<2	2	97
K925528		<10	<1	0.10	10	0.56	426	19	0.10	34	560	7	0.07	2	4	39
K925529		<10	<1	0.42	30	0.49	227	1	0.04	13	280	30	0.85	<2	3	99
K925530		<10	<1	0.31	20	0.40	251	1	0.03	9	270	32	0.39	<2	2	147
K925531		<10	<1	0.29	30	0.37	204	2	0.03	9	300	42	0.32	<2	2	140
K925532		<10	<1	0.25	20	0.26	210	1	0.03	15	300	40	0.94	<2	1	113

PDF created with pdfFactory trial version www.pdffactory.com

ALS Canada Ltd.
2103 Dollarton Hwy
North Vancouver BC V7H 0A7
Phone: 604 984 0221 Fax: 604 984 0218 www.alsglobal.com

To: GOLDEN PREDATOR CANADA CORP.
888 DUNSMUIR STREET
11TH FLOOR
VANCOUVER BC V6C 3K4

Finalized Date: 26- AUG- 2011
Account: GOPRED

Project: Clear Creek

CERTIFICATE OF ANALYSIS WH11133690

Sample Description	Method Analyte Units LOR	ME-ICP41 Th ppm 20	ME-ICP41 Ti % 0.01	ME-ICP41 Tl ppm 10	ME-ICP41 U ppm 10	ME-ICP41 V ppm 1	ME-ICP41 W ppm 10	ME-ICP41 Zn ppm 2
K925493		20	0.03	<10	<10	6	<10	34
K925494		<20	0.06	<10	<10	8	<10	32
K925495		20	0.02	<10	<10	5	<10	36
K925496		20	0.02	<10	<10	5	<10	37
K925497		20	0.01	<10	<10	4	<10	33
K925498		<20	0.05	<10	<10	18	<10	49
K925499		20	0.09	<10	<10	22	<10	61
K925500		<20	0.08	<10	<10	26	<10	52
K925501		<20	0.06	<10	<10	21	<10	55
K925502		20	0.05	<10	<10	16	<10	49
K925503		20	0.05	<10	<10	20	<10	45
K925504		<20	0.01	<10	<10	9	<10	41
K925505		<20	0.04	<10	<10	19	<10	39
K925506		<20	0.02	<10	<10	16	<10	42
K925507		<20	0.03	<10	<10	21	<10	48
K925508		20	0.06	<10	<10	26	<10	45
K925509		<20	0.04	<10	<10	17	<10	40
K925510		<20	0.03	<10	<10	16	<10	44
K925511		20	0.05	<10	<10	20	<10	42
K925512		20	0.02	<10	<10	6	<10	32
K925513		20	0.02	<10	<10	6	<10	30
K925514		20	0.03	<10	<10	9	<10	31
K925515		20	0.05	<10	<10	11	<10	37
K925516		<20	0.07	<10	<10	24	<10	41
K925517		<20	0.06	<10	<10	27	<10	73
K925518		<20	0.04	<10	<10	19	<10	93
K925519		<20	0.03	<10	<10	13	<10	47
K925520		20	0.07	<10	<10	28	<10	45
K925521		<20	0.02	<10	<10	13	<10	46
K925522		<20	0.01	<10	<10	6	<10	49
K925523		<20	0.02	<10	<10	11	<10	38
K925524		<20	0.01	<10	<10	5	<10	36
K925525		<20	0.01	<10	<10	7	<10	40
K925526		<20	0.01	<10	<10	4	<10	43
K925527		<20	0.02	<10	<10	8	<10	41
K925528		<20	0.13	<10	<10	56	<10	49
K925529		<20	0.05	<10	<10	15	<10	41
K925530		<20	0.02	<10	<10	8	<10	40
K925531		<20	0.02	<10	<10	9	<10	70
K925532		<20	0.01	<10	<10	3	<10	40

PDF created with pdfFactory trial version www.pdffactory.com

ALS Canada Ltd.
2103 Dollarton Hwy
North Vancouver BC V7H 0A7
Phone: 604 984 0221 Fax: 604 984 0218 www.alsglobal.com

To: GOLDEN PREDATOR CANADA CORP.
888 DUNSMUIR STREET
11TH FLOOR
VANCOUVER BC V6C 3K4

Finalized Date: 26- AUG- 2011
Account: GOPRED

Project: Clear Creek

CERTIFICATE OF ANALYSIS WH11133690

Sample Description	Method Analyte Units LOR	WEI-21 Recvd Wt. kg 0.02	Au-AA23 Au ppm 0.005	ME-ICP41 Ag ppm 0.2	ME-ICP41 Al % 0.01	ME-ICP41 As ppm 2	ME-ICP41 B ppm 10	ME-ICP41 Ba ppm 10	ME-ICP41 Be ppm 0.5	ME-ICP41 Bi ppm 2	ME-ICP41 Ca % 0.01	ME-ICP41 Cd ppm 0.5	ME-ICP41 Co ppm 1	ME-ICP41 Cr ppm 1	ME-ICP41 Cu ppm 1	ME-ICP41 Fe % 0.01
K925533		6.41	<0.005	<0.2	0.64	4	<10	120	0.5	<2	1.10	<0.5	3	9	45	1.64
K925534		5.56	0.006	<0.2	0.92	9	<10	180	0.5	<2	1.33	<0.5	3	16	37	1.88
K925535		6.08	0.020	0.2	0.96	10	<10	80	0.6	<2	0.91	<0.5	7	18	41	2.48
K925536		1.67	<0.005	<0.2	0.05	<2	<10	10	<0.5	<2	19.9	<0.5	1	2	1	0.47
K925537		5.46	0.011	<0.2	0.94	281	<10	80	0.5	<2	1.27	<0.5	5	20	36	2.02
K925538		5.42	<0.005	<0.2	1.31	63	<10	130	0.6	<2	1.30	<0.5	8	28	39	2.66
K925539		3.36	<0.005	<0.2	0.80	2	<10	80	<0.5	3	0.84	<0.5	9	19	100	2.79
K925540		4.19	0.006	0.3	0.75	18	<10	70	0.7	2	1.32	<0.5	4	4	37	2.08
K925541		5.17	0.058	0.2	0.81	15	<10	190	0.6	6	1.14	<0.5	4	4	80	1.88
K925542		6.58	0.029	<0.2	1.02	<2	<10	360	0.5	3	0.98	<0.5	2	6	24	1.41
K925543		2.35	<0.005	0.2	0.81	13	<10	130	0.5	<2	1.95	<0.5	6	12	42	2.12
K925544		2.94	<0.005	<0.2	0.89	37	<10	140	0.5	<2	1.44	<0.5	7	12	45	2.08
K925545		5.52	<0.005	<0.2	1.17	16	<10	130	0.5	<2	0.99	<0.5	9	20	38	2.64
K925546		6.90	0.006	0.4	1.09	81	<10	120	<0.5	<2	1.21	<0.5	5	29	43	2.19
K925547		5.79	<0.005	<0.2	1.26	<2	<10	130	<0.5	<2	0.86	<0.5	5	37	54	2.41
K925548		9.32	0.010	<0.2	1.49	10	<10	110	<0.5	2	0.77	<0.5	5	36	43	2.69
K925549		3.12	0.801	2.6	0.76	6	<10	70	<0.5	29	0.77	<0.5	14	21	676	4.31
K925550		5.78	0.008	0.2	1.62	3	<10	140	<0.5	<2	0.58	<0.5	9	46	85	3.31
K925551		5.12	<0.005	<0.2	1.63	<2	<10	120	<0.5	<2	0.49	<0.5	6	37	45	2.72
K925552		4.97	<0.005	0.2	1.56	<2	<10	150	<0.5	<2	0.47	<0.5	8	28	31	2.83
K925553		8.00	0.007	0.3	1.60	4	<10	170	0.5	<2	1.40	<0.5	9	25	49	2.93
K925554		0.09	1.495	0.2	1.31	8	<10	100	<0.5	<2	0.75	<0.5	6	29	328	3.29
K925555		6.03	0.020	0.2	1.25	<2	<10	70	<0.5	<2	0.62	<0.5	10	26	159	3.92
K925556		5.49	<0.005	<0.2	1.58	36	<10	100	<0.5	<2	0.57	<0.5	9	30	116	4.33
K925557		5.36	<0.005	0.3	1.10	9	<10	60	<0.5	<2	0.87	<0.5	7	20	68	2.82
K925558		5.95	0.005	<0.2	1.27	2	<10	100	<0.5	<2	0.61	<0.5	9	19	80	3.30
K925559		3.85	0.026	0.3	1.01	30	<10	60	<0.5	3	0.46	<0.5	10	23	126	3.74
K925560		8.36	0.009	0.6	0.76	192	<10	60	<0.5	2	0.52	<0.5	12	16	157	4.64

PDF created with pdfFactory trial version www.pdffactory.com

ALS Canada Ltd.
2103 Dollarton Hwy
North Vancouver BC V7H 0A7
Phone: 604 984 0221 Fax: 604 984 0218 www.alsglobal.com

To: GOLDEN PREDATOR CANADA CORP.
888 DUNSMUIR STREET
11TH FLOOR
VANCOUVER BC V6C 3K4

Finalized Date: 26- AUG- 2011
Account: GOPRED

Project: Clear Creek

CERTIFICATE OF ANALYSIS WH11133690

Sample Description	Method	ME- ICP41	ME- ICP41	ME- ICP41	ME- ICP41	ME- ICP41	ME- ICP41	ME- ICP41	ME- ICP41	ME- ICP41	ME- ICP41	ME- ICP41	ME- ICP41	ME- ICP41	ME- ICP41	ME- ICP41
	Analyte	Ga	Hg	K	La	Mg	Mn	Mo	Na	Ni	P	Pb	S	Sb	Sc	Sr
	Units	ppm	ppm	%	ppm	%	ppm	ppm	%	ppm	ppm	ppm	%	ppm	ppm	ppm
	LOR	10	1	0.01	10	0.01	5	1	0.01	1	10	2	0.01	2	1	1
K925533		<10	<1	0.25	30	0.33	157	<1	0.04	8	290	32	0.44	<2	2	132
K925534		<10	<1	0.46	30	0.46	219	4	0.04	5	420	47	0.29	<2	3	143
K925535		<10	<1	0.45	30	0.50	289	<1	0.03	20	280	18	0.55	<2	2	115
K925536		<10	<1	0.03	<10	12.10	220	<1	0.03	3	180	3	0.07	<2	1	47
K925537		<10	<1	0.39	20	0.48	232	<1	0.03	18	260	21	0.44	<2	2	128
K925538		<10	<1	0.61	30	0.63	293	<1	0.04	22	300	19	0.75	<2	3	144
K925539		<10	<1	0.43	20	0.50	223	<1	0.03	18	280	20	1.18	<2	2	103
K925540		<10	<1	0.23	30	0.35	191	1	0.03	10	380	40	0.43	<2	2	128
K925541		<10	1	0.27	30	0.28	144	2	0.04	5	440	52	0.57	<2	2	121
K925542		<10	<1	0.45	30	0.33	167	2	0.07	3	410	40	0.29	<2	2	102
K925543		<10	<1	0.42	20	0.46	330	1	0.03	17	280	26	0.79	<2	2	162
K925544		<10	1	0.47	20	0.49	295	1	0.04	18	340	28	0.61	<2	2	120
K925545		<10	<1	0.57	20	0.59	278	<1	0.05	24	300	13	0.75	<2	2	70
K925546		<10	<1	0.69	20	0.63	301	1	0.05	23	310	36	0.55	<2	3	83
K925547		<10	<1	0.82	30	0.71	259	2	0.04	23	430	37	0.48	<2	4	67
K925548		10	<1	0.86	30	0.80	276	2	0.03	23	300	25	0.46	<2	4	73
K925549		<10	<1	0.28	10	0.42	195	<1	0.03	14	200	21	2.38	<2	2	57
K925550		10	<1	0.97	30	0.87	286	1	0.07	34	290	20	0.91	<2	5	53
K925551		10	1	0.98	30	0.83	272	<1	0.06	25	250	18	0.51	<2	3	49
K925552		<10	<1	0.84	30	0.80	325	<1	0.04	23	280	6	0.55	<2	2	54
K925553		10	<1	0.75	30	0.69	526	1	0.03	28	280	14	0.91	2	3	95
K925554		<10	1	0.11	10	0.56	425	21	0.09	33	530	8	0.08	<2	5	37
K925555		10	<1	0.76	40	0.66	207	8	0.02	25	300	19	1.64	<2	3	56
K925556		10	1	0.91	40	0.81	253	2	0.02	28	320	18	1.60	<2	3	56
K925557		<10	<1	0.51	30	0.64	271	2	0.01	23	260	12	0.60	<2	2	97
K925558		<10	1	0.75	40	0.68	274	<1	0.01	25	230	13	0.98	<2	2	78
K925559		<10	<1	0.59	20	0.60	229	2	0.01	21	190	21	1.38	<2	3	56
K925560		<10	<1	0.41	30	0.55	244	2	0.01	25	300	29	2.14	<2	3	62

PDF created with pdfFactory trial version www.pdffactory.com

ALS Canada Ltd.
2103 Dollarton Hwy
North Vancouver BC V7H 0A7
Phone: 604 984 0221 Fax: 604 984 0218 www.alsglobal.com

To: GOLDEN PREDATOR CANADA CORP.
888 DUNSMUIR STREET
11TH FLOOR
VANCOUVER BC V6C 3K4

Finalized Date: 26- AUG- 2011
Account: GOPRED

Project: Clear Creek

CERTIFICATE OF ANALYSIS WH11133690

Sample Description	Method Analyte Units LOR	ME- ICP41 Th ppm 20	ME- ICP41 Ti % 0.01	ME- ICP41 Tl ppm 10	ME- ICP41 U ppm 10	ME- ICP41 V ppm 1	ME- ICP41 W ppm 10	ME- ICP41 Zn ppm 2
K925533		<20	0.03	<10	<10	8	<10	34
K925534		20	0.05	<10	<10	14	<10	38
K925535		<20	0.04	<10	<10	15	<10	50
K925536		<20	0.01	<10	<10	2	<10	13
K925537		<20	0.03	<10	<10	17	<10	41
K925538		<20	0.06	<10	<10	24	<10	49
K925539		<20	0.04	<10	<10	17	<10	39
K925540		20	0.01	<10	<10	3	<10	40
K925541		20	0.03	<10	<10	5	<10	29
K925542		20	0.07	<10	<10	9	<10	29
K925543		<20	0.04	<10	<10	10	<10	35
K925544		<20	0.05	<10	<10	12	<10	42
K925545		<20	0.07	<10	<10	17	<10	44
K925546		<20	0.08	<10	<10	26	<10	50
K925547		<20	0.10	<10	<10	36	<10	54
K925548		<20	0.10	<10	<10	36	<10	59
K925549		<20	0.03	<10	<10	15	<10	38
K925550		<20	0.12	<10	<10	45	<10	58
K925551		<20	0.12	<10	<10	34	<10	57
K925552		<20	0.09	<10	<10	22	<10	51
K925553		<20	0.07	<10	<10	24	<10	54
K925554		<20	0.12	<10	<10	57	<10	48
K925555		20	0.08	<10	<10	25	<10	42
K925556		20	0.09	<10	<10	28	<10	57
K925557		<20	0.03	<10	<10	18	<10	41
K925558		<20	0.05	<10	<10	17	<10	51
K925559		<20	0.06	<10	<10	22	<10	42
K925560		<20	0.02	<10	<10	13	<10	40

PDF created with pdfFactory trial version www.pdffactory.com

ALS Canada Ltd.
2103 Dollarton Hwy
North Vancouver BC V7H 0A7
Phone: 604 984 0221 Fax: 604 984 0218 www.alsglobal.com

To: GOLDEN PREDATOR CANADA CORP.
888 DUNSMUIR STREET
11TH FLOOR
VANCOUVER BC V6C 3K4

Finalized Date: 8- AUG- 2011
Account: GOPRED

CERTIFICATE WH11135397

Project: Clear Creek

P.O. No.: CLC- 2011- JC- 1642

This report is for 36 Drill Core samples submitted to our lab in Whitehorse, YT, Canada on 5- JUL- 2011.

The following have access to data associated with this certificate:

MIKE BURKE	ANDREW CALDWELL	JACK COTE
GILLES DESSUREAU	MIKE MASLOWSKI	MICHAEL MCGINNIS
ERIN O BRIEN	BILL SHERIFF	

SAMPLE PREPARATION

ALS CODE	DESCRIPTION
WEI- 21	Received Sample Weight
LOG- 21	Sample logging - ClientBarCode
CRU- 31	Fine crushing - 70% < 2mm
PUL- 31	Pulverize split to 85% < 75 um
LOG- 23	Pulp Login - Rcvd with Barcode
SPL- 22Y	Split Sample - Boyd Rotary Splitter
CRU- QC	Crushing QC Test
PUL- QC	Pulverizing QC Test

ANALYTICAL PROCEDURES

ALS CODE	DESCRIPTION	INSTRUMENT
Au- AA23	Au 30g FA- AA finish	AAS
ME- ICP41	35 Element Aqua Regia ICP- AES	ICP- AES

To: GOLDEN PREDATOR CANADA CORP.
ATTN: JACK COTE
888 DUNSMUIR STREET
11TH FLOOR
VANCOUVER BC V6C 3K4

This is the Final Report and supersedes any preliminary report with this certificate number. Results apply to samples as submitted. All pages of this report have been checked and approved for release.

Signature:
Colin Ramshaw, Vancouver Laboratory Manager

PDF created with pdfFactory trial version www.pdffactory.com

ALS Canada Ltd.
2103 Dollarton Hwy
North Vancouver BC V7H 0A7
Phone: 604 984 0221 Fax: 604 984 0218 www.alsglobal.com

To: GOLDEN PREDATOR CANADA CORP.
888 DUNSMUIR STREET
11TH FLOOR
VANCOUVER BC V6C 3K4

Finalized Date: 8- AUG- 2011
Account: GOPRED

Project: Clear Creek

CERTIFICATE OF ANALYSIS WH11135397

Sample Description	Method Analyte Units LOR	WEI-21 Recvd Wt. kg 0.02	Au-AA23 Au ppm 0.005	ME-ICP41 Ag ppm 0.2	ME-ICP41 Al % 0.01	ME-ICP41 As ppm 2	ME-ICP41 B ppm 10	ME-ICP41 Ba ppm 10	ME-ICP41 Be ppm 0.5	ME-ICP41 Bi ppm 2	ME-ICP41 Ca % 0.01	ME-ICP41 Cd ppm 0.5	ME-ICP41 Co ppm 1	ME-ICP41 Cr ppm 1	ME-ICP41 Cu ppm 1	ME-ICP41 Fe % 0.01
K924687		5.14	0.105	0.2	1.85	5	<10	140	0.5	5	0.54	<0.5	7	41	34	2.82
K924688		5.16	0.226	0.2	2.19	13	<10	170	0.7	6	0.41	<0.5	15	36	29	3.75
K924689		0.06	<0.005	<0.2	1.03	4	<10	80	<0.5	<2	0.61	<0.5	6	30	21	1.97
K924690		5.11	0.143	<0.2	1.88	17	<10	200	0.6	6	0.89	<0.5	8	44	32	2.65
K924691		5.65	0.507	<0.2	1.81	45	<10	150	0.6	20	0.79	<0.5	9	40	44	2.64
K924692		5.12	0.995	0.2	2.09	6	<10	170	0.5	22	0.67	<0.5	13	36	65	3.63
K924693		5.04	0.054	0.2	1.78	10	<10	150	0.5	6	0.32	<0.5	12	27	51	3.07
K924694		5.63	1.445	0.4	1.16	38	<10	100	0.5	50	0.89	<0.5	6	22	48	2.42
K924695		4.97	1.675	0.6	0.83	34	<10	60	0.6	34	0.70	<0.5	5	17	44	1.84
K924696		4.03	0.709	<0.2	1.36	16	<10	240	0.7	17	0.72	<0.5	5	20	43	2.23
K924697		4.63	1.340	0.4	1.55	26	<10	130	0.6	38	0.48	<0.5	14	25	65	2.90
K924698		4.30	0.077	0.2	1.20	15	<10	100	0.6	3	0.68	<0.5	12	21	63	2.95
K924699		6.51	0.055	<0.2	1.36	2	<10	100	0.6	4	0.65	<0.5	10	24	37	3.06
K924700		4.61	0.035	0.2	1.99	4	<10	140	0.6	3	0.72	<0.5	12	33	35	3.69
K924701		5.74	0.047	<0.2	2.17	7	<10	160	0.6	3	0.54	<0.5	15	36	44	3.64
K924702		5.63	0.014	<0.2	1.86	2	<10	120	0.6	2	0.61	<0.5	12	31	28	3.27
K924703		0.07	0.415	<0.2	1.30	49	<10	120	<0.5	<2	1.43	<0.5	6	30	52	3.04
K924704		4.89	0.316	<0.2	1.11	6	<10	80	<0.5	14	0.72	<0.5	6	27	33	1.97
K924705		5.63	1.125	0.3	0.92	5	<10	90	<0.5	66	0.57	<0.5	3	28	36	1.69
K924706		5.11	0.074	<0.2	1.77	8	<10	180	0.7	5	0.66	<0.5	7	33	27	2.66
K924707		5.31	0.397	0.5	0.96	16	<10	140	0.5	14	1.12	<0.5	9	17	67	2.88
K924708		5.41	0.743	0.3	1.03	18	<10	140	0.5	22	0.95	<0.5	6	20	51	2.44
K924709		4.79	1.160	0.7	1.45	5	<10	100	<0.5	36	0.49	<0.5	8	30	67	3.16
K924710		5.25	0.122	0.5	0.86	37	<10	60	<0.5	5	0.31	<0.5	4	23	54	1.84
K924711		4.75	1.500	0.4	0.45	108	<10	40	<0.5	34	1.15	<0.5	2	19	22	1.48
K924712		4.89	1.060	<0.2	0.86	27	<10	70	<0.5	24	0.26	<0.5	4	21	27	1.59
K924713		4.27	1.425	0.2	0.92	6	<10	100	<0.5	25	0.68	<0.5	6	18	33	1.87
K924714		5.63	0.332	<0.2	1.53	25	<10	90	<0.5	10	0.47	<0.5	16	26	63	2.82
K924715		5.74	0.241	0.2	1.49	24	<10	100	<0.5	7	0.74	<0.5	7	31	61	2.72
K924716		2.46	0.018	<0.2	2.01	6	<10	120	0.6	2	0.52	<0.5	16	28	87	3.97
K924717		2.53	0.021	<0.2	2.04	4	<10	140	0.6	4	0.55	<0.5	15	30	94	3.79
K924718		5.20	1.370	0.6	1.88	142	<10	100	0.8	29	0.36	<0.5	12	30	83	3.41
K924719		5.35	0.916	0.2	1.34	20	<10	80	0.6	21	0.44	<0.5	9	17	61	2.46
K924720		5.17	3.22	2.0	1.21	20	<10	70	0.6	98	0.60	<0.5	5	13	49	1.62
K924721		5.21	1.075	<0.2	1.51	30	<10	100	0.7	35	0.56	<0.5	11	22	36	2.81
K924722		5.17	0.247	0.2	1.73	3	<10	100	0.6	10	0.43	<0.5	14	28	57	3.69

PDF created with pdfFactory trial version www.pdffactory.com

ALS Canada Ltd.
2103 Dollarton Hwy
North Vancouver BC V7H 0A7
Phone: 604 984 0221 Fax: 604 984 0218 www.alsglobal.com

To: GOLDEN PREDATOR CANADA CORP.
888 DUNSMUIR STREET
11TH FLOOR
VANCOUVER BC V6C 3K4

Finalized Date: 8- AUG- 2011
Account: GOPRED

Project: Clear Creek

CERTIFICATE OF ANALYSIS WH11135397

Sample Description	Method	ME- ICP41	ME- ICP41	ME- ICP41	ME- ICP41	ME- ICP41	ME- ICP41	ME- ICP41	ME- ICP41	ME- ICP41	ME- ICP41	ME- ICP41	ME- ICP41	ME- ICP41	ME- ICP41	ME- ICP41
	Analyte	Ga	Hg	K	La	Mg	Mn	Mo	Na	Ni	P	Pb	S	Sb	Sc	Sr
	Units	ppm	ppm	%	ppm	%	ppm	ppm	%	ppm	ppm	ppm	%	ppm	ppm	ppm
	LOR	10	1	0.01	10	0.01	5	1	0.01	1	10	2	0.01	2	1	1
K924687		10	<1	1.00	30	0.74	308	1	0.07	27	340	12	0.46	<2	4	38
K924688		10	1	1.33	60	0.94	375	<1	0.01	41	410	4	0.59	<2	3	26
K924689		<10	<1	0.06	<10	0.47	316	3	0.05	19	490	<2	0.06	<2	4	28
K924690		10	<1	0.85	30	0.66	309	1	0.10	20	300	8	0.49	<2	4	69
K924691		10	<1	0.84	30	0.64	292	2	0.06	22	270	14	0.50	2	4	47
K924692		10	1	1.06	30	0.75	356	1	0.07	33	580	9	0.98	<2	3	40
K924693		10	1	0.98	30	0.59	263	1	0.02	30	460	9	0.54	<2	3	22
K924694		<10	<1	0.54	20	0.47	234	1	0.02	16	180	14	0.52	2	2	63
K924695		<10	<1	0.33	20	0.26	271	1	0.01	16	170	11	0.44	<2	2	40
K924696		10	1	0.54	30	0.37	198	2	0.05	11	330	20	0.42	2	3	63
K924697		<10	<1	0.85	40	0.47	316	2	0.02	35	1310	10	0.63	<2	2	36
K924698		<10	<1	0.69	40	0.53	352	1	0.01	35	620	14	0.76	<2	2	78
K924699		<10	<1	0.75	30	0.64	404	1	0.01	29	270	10	0.75	2	2	59
K924700		10	<1	1.02	30	0.75	380	2	0.03	35	590	11	0.74	<2	2	47
K924701		10	<1	1.24	50	0.80	422	1	0.05	38	300	8	0.89	<2	3	41
K924702		10	<1	0.96	30	0.69	409	2	0.03	32	330	8	0.81	<2	2	43
K924703		10	1	0.10	<10	0.59	435	9	0.08	34	760	2	0.13	<2	5	42
K924704		<10	<1	0.59	20	0.42	264	2	0.01	18	210	13	0.46	<2	2	42
K924705		<10	<1	0.46	20	0.28	177	2	0.03	11	220	15	0.36	<2	2	32
K924706		10	1	0.79	20	0.58	340	1	0.08	23	270	13	0.44	<2	3	44
K924707		<10	<1	0.44	30	0.36	344	5	0.02	17	310	18	0.93	2	2	70
K924708		<10	1	0.43	30	0.34	212	1	0.03	12	250	17	0.78	2	2	69
K924709		10	<1	0.78	30	0.56	312	2	0.01	23	450	16	0.90	<2	4	26
K924710		<10	1	0.30	20	0.21	140	1	0.01	15	110	15	0.51	<2	2	15
K924711		<10	<1	0.15	10	0.31	227	2	<0.01	8	100	8	0.09	<2	1	41
K924712		<10	<1	0.25	20	0.20	124	1	0.01	11	180	11	0.30	<2	2	11
K924713		<10	1	0.34	30	0.32	206	1	0.01	15	460	14	0.53	<2	2	30
K924714		<10	<1	0.76	40	0.50	261	<1	0.01	41	400	12	1.03	<2	2	28
K924715		10	<1	0.74	30	0.56	261	1	0.02	28	260	15	0.71	<2	3	50
K924716		10	<1	1.09	40	0.81	316	<1	0.02	44	300	11	1.34	<2	2	28
K924717		10	<1	1.09	40	0.72	305	<1	0.02	44	290	11	1.36	2	2	28
K924718		10	1	0.78	40	0.64	274	1	0.01	30	280	18	1.26	2	3	22
K924719		<10	1	0.37	40	0.28	180	1	0.01	25	430	18	0.96	<2	2	19
K924720		<10	1	0.27	40	0.27	129	1	0.01	17	270	27	0.39	<2	2	24
K924721		<10	1	0.54	40	0.51	321	1	0.01	27	230	14	0.66	<2	2	29
K924722		10	1	0.80	50	0.62	367	<1	0.01	39	380	15	1.11	<2	2	20

PDF created with pdfFactory trial version www.pdffactory.com

ALS Canada Ltd.
2103 Dollarton Hwy
North Vancouver BC V7H 0A7
Phone: 604 984 0221 Fax: 604 984 0218 www.alsglobal.com

To: GOLDEN PREDATOR CANADA CORP.
888 DUNSMUIR STREET
11TH FLOOR
VANCOUVER BC V6C 3K4

Finalized Date: 8- AUG- 2011
Account: GOPRED

Project: Clear Creek

CERTIFICATE OF ANALYSIS WH11135397

Sample Description	Method Analyte Units LOR	ME- ICP41 Th ppm 20	ME- ICP41 Ti % 0.01	ME- ICP41 Tl ppm 10	ME- ICP41 U ppm 10	ME- ICP41 V ppm 1	ME- ICP41 W ppm 10	ME- ICP41 Zn ppm 2
K924687		20	0.13	<10	<10	35	<10	50
K924688		20	0.17	<10	<10	31	<10	61
K924689		<20	0.10	<10	<10	45	10	35
K924690		<20	0.11	<10	<10	31	<10	41
K924691		<20	0.11	<10	<10	32	<10	51
K924692		20	0.12	<10	<10	27	<10	60
K924693		20	0.10	<10	<10	23	<10	53
K924694		<20	0.05	<10	<10	14	<10	35
K924695		<20	0.01	<10	<10	11	<10	31
K924696		20	0.06	<10	<10	15	<10	32
K924697		20	0.05	<10	<10	18	10	49
K924698		20	0.03	<10	<10	15	<10	50
K924699		20	0.05	<10	<10	17	<10	57
K924700		20	0.11	<10	<10	24	<10	87
K924701		20	0.12	<10	<10	28	<10	82
K924702		20	0.08	<10	<10	21	<10	85
K924703		<20	0.12	<10	<10	54	<10	57
K924704		<20	0.05	<10	<10	17	<10	38
K924705		<20	0.04	<10	<10	15	<10	22
K924706		<20	0.06	<10	<10	24	<10	47
K924707		<20	0.01	<10	<10	9	<10	30
K924708		<20	0.03	<10	<10	12	10	25
K924709		<20	0.07	<10	<10	29	10	49
K924710		<20	0.02	<10	<10	12	<10	26
K924711		<20	<0.01	<10	<10	6	<10	15
K924712		<20	0.01	<10	<10	11	<10	23
K924713		<20	0.02	<10	<10	11	<10	27
K924714		20	0.05	<10	<10	18	<10	48
K924715		<20	0.07	<10	<10	24	<10	46
K924716		20	0.09	<10	<10	23	<10	63
K924717		20	0.08	<10	<10	24	<10	56
K924718		20	0.06	<10	<10	23	<10	53
K924719		<20	0.01	<10	<10	11	<10	38
K924720		20	0.01	<10	<10	11	<10	32
K924721		20	0.04	<10	<10	15	<10	57
K924722		20	0.07	<10	<10	21	<10	76

PDF created with pdfFactory trial version www.pdffactory.com

ALS Canada Ltd.
2103 Dollarton Hwy
North Vancouver BC V7H 0A7
Phone: 604 984 0221 Fax: 604 984 0218 www.alsglobal.com

To: GOLDEN PREDATOR CANADA CORP.
888 DUNSMUIR STREET
11TH FLOOR
VANCOUVER BC V6C 3K4

Finalized Date: 27- AUG- 2011
Account: GOPRED

CERTIFICATE WH11139470

Project: Clear Creek

P.O. No.: CLC- 2011- JC- 1702

This report is for 36 Drill Core samples submitted to our lab in Whitehorse, YT, Canada on 21- JUL- 2011.

The following have access to data associated with this certificate:

MIKE BURKE	ANDREW CALDWELL	JACK COTE
GILLES DESSUREAU	MIKE MASLOWSKI	MICHAEL MCGINNIS
ERIN O BRIEN	BRUCE OTTO	BILL SHERIFF

SAMPLE PREPARATION

ALS CODE	DESCRIPTION
WEI- 21	Received Sample Weight
LOG- 21	Sample logging - ClientBarCode
CRU- 31	Fine crushing - 70% < 2mm
PUL- 31	Pulverize split to 85% < 75 um
LOG- 23	Pulp Login - Rcvd with Barcode
SPL- 22Y	Split Sample - Boyd Rotary Splitter
CRU- QC	Crushing QC Test
PUL- QC	Pulverizing QC Test

ANALYTICAL PROCEDURES

ALS CODE	DESCRIPTION	INSTRUMENT
Au- AA23	Au 30g FA- AA finish	AAS
ME- ICP41	35 Element Aqua Regia ICP- AES	ICP- AES

To: GOLDEN PREDATOR CANADA CORP.
ATTN: JACK COTE
888 DUNSMUIR STREET
11TH FLOOR
VANCOUVER BC V6C 3K4

This is the Final Report and supersedes any preliminary report with this certificate number. Results apply to samples as submitted. All pages of this report have been checked and approved for release.

Signature:
Colin Ramshaw, Vancouver Laboratory Manager

PDF created with pdfFactory trial version www.pdffactory.com

ALS Canada Ltd.
2103 Dollarton Hwy
North Vancouver BC V7H 0A7
Phone: 604 984 0221 Fax: 604 984 0218 www.alsglobal.com

To: GOLDEN PREDATOR CANADA CORP.
888 DUNSMUIR STREET
11TH FLOOR
VANCOUVER BC V6C 3K4

Finalized Date: 27- AUG- 2011
Account: GOPRED

Project: Clear Creek

CERTIFICATE OF ANALYSIS WH11139470

Sample Description	Method	WEI-21	Au-AA23	ME-ICP41	ME-ICP41	ME-ICP41	ME-ICP41	ME-ICP41	ME-ICP41	ME-ICP41	ME-ICP41	ME-ICP41	ME-ICP41	ME-ICP41	ME-ICP41	ME-ICP41
	Analyte	Recvd Wt.	Au	Ag	Al	As	B	Ba	Be	Bi	Ca	Cd	Co	Cr	Cu	Fe
	Units	kg	ppm	ppm	%	ppm	ppm	ppm	ppm	ppm	%	ppm	ppm	ppm	ppm	%
	LOR	0.02	0.005	0.2	0.01	2	10	10	0.5	2	0.01	0.5	1	1	1	0.01
K925157		6.30	0.167	0.3	1.59	9	<10	100	<0.5	7	0.48	<0.5	11	35	44	3.03
K925158		6.53	0.006	0.3	0.92	4	<10	120	0.5	<2	1.29	<0.5	7	14	61	2.36
K925159		0.63	<0.005	<0.2	0.06	2	<10	10	<0.5	<2	18.6	<0.5	1	2	3	0.45
K925160		5.59	0.026	0.9	0.71	37	<10	140	0.6	<2	1.55	<0.5	4	6	47	1.53
K925161		5.31	0.019	0.4	1.35	3	<10	130	0.5	4	0.80	<0.5	10	24	85	3.23
K925162		4.46	0.015	0.4	1.24	4	<10	130	<0.5	2	0.79	<0.5	8	21	68	2.64
K925163		5.69	0.012	0.5	1.80	16	<10	130	0.5	2	0.27	<0.5	16	27	71	4.78
K925164		6.72	0.012	0.9	1.60	13	<10	140	<0.5	<2	0.93	<0.5	12	24	93	3.69
K925165		5.84	<0.005	0.5	1.34	2	<10	100	0.5	2	0.71	<0.5	14	19	89	3.97
K925166		7.00	<0.005	0.6	1.50	9	<10	140	0.5	<2	1.32	<0.5	10	24	65	3.39
K925167		8.15	0.007	0.4	1.71	12	<10	130	0.6	<2	0.62	<0.5	13	27	39	3.20
K925168		5.09	0.011	0.5	1.88	10	<10	120	0.5	2	0.88	<0.5	13	31	62	3.42
K925169		5.81	0.011	0.5	1.35	17	<10	90	0.5	<2	0.85	<0.5	10	30	50	3.03
K925170		5.85	<0.005	0.5	1.83	3	<10	140	0.7	<2	1.08	<0.5	10	40	60	3.13
K925171		4.28	0.008	0.9	1.01	78	<10	70	0.6	<2	1.91	<0.5	9	18	47	2.56
K925172		0.10	0.985	0.5	1.23	8	<10	110	<0.5	<2	0.85	<0.5	8	41	44	2.58
K925173		7.46	0.017	0.6	1.03	34	<10	150	0.7	<2	1.17	<0.5	3	11	23	1.52
K925174		6.69	0.015	0.3	0.74	3	<10	150	0.6	<2	1.41	<0.5	2	7	16	1.28
K925175		6.38	<0.005	0.3	0.70	2	<10	160	0.7	<2	1.62	<0.5	1	5	19	1.27
K925176		6.74	0.055	1.0	1.28	8	<10	130	0.6	3	1.58	<0.5	5	25	43	2.14
K925177		6.48	0.813	0.7	1.61	14	<10	120	0.6	17	1.33	<0.5	10	39	64	3.11
K925178		6.73	0.110	0.7	1.69	11	<10	130	0.7	7	1.47	<0.5	10	34	64	3.32
K925179		5.98	0.024	0.6	1.55	2	<10	100	0.7	2	1.90	<0.5	9	33	61	2.99
K925180		6.10	0.088	2.4	1.50	47	<10	180	1.1	9	2.29	<0.5	10	24	79	3.14
K925181		5.56	0.026	0.5	0.92	7	<10	90	0.5	2	2.00	<0.5	3	28	27	1.44
K925182		6.23	0.077	0.3	1.11	<2	<10	120	<0.5	8	1.26	<0.5	4	32	63	1.89
K925183		2.88	0.254	0.6	1.40	3	<10	150	<0.5	9	1.16	<0.5	5	41	57	2.15
K925184		2.73	0.101	0.4	1.73	4	<10	180	<0.5	4	1.27	<0.5	4	45	49	2.15
K925185		4.69	0.017	0.4	1.23	3	<10	130	0.5	2	1.48	<0.5	3	31	29	1.64
K925186		6.74	0.007	0.6	0.87	<2	<10	90	0.6	2	2.38	<0.5	6	21	66	2.17
K925187		6.62	0.008	0.3	1.21	6	<10	90	0.6	2	1.13	<0.5	8	25	23	2.57
K925188		5.02	<0.005	0.4	1.26	10	<10	80	1.0	<2	0.92	<0.5	11	20	26	3.22
K925189		7.15	0.009	0.8	0.68	28	<10	70	0.8	2	1.28	<0.5	9	16	49	2.38
K925190		5.99	0.017	0.5	0.76	15	<10	130	0.6	2	1.54	<0.5	4	15	49	1.57
K925191		5.25	0.010	1.4	0.51	22	<10	80	0.7	<2	1.58	0.5	8	13	108	2.50
K925192		6.10	0.070	4.0	0.39	64	<10	60	0.9	7	2.24	<0.5	9	9	163	2.76

PDF created with pdfFactory trial version www.pdffactory.com

ALS Canada Ltd.
2103 Dollarton Hwy
North Vancouver BC V7H 0A7
Phone: 604 984 0221 Fax: 604 984 0218 www.alsglobal.com

To: GOLDEN PREDATOR CANADA CORP.
888 DUNSMUIR STREET
11TH FLOOR
VANCOUVER BC V6C 3K4

Finalized Date: 27- AUG- 2011
Account: GOPRED

Project: Clear Creek

CERTIFICATE OF ANALYSIS WH11139470

Sample Description	Method	ME- ICP41	ME- ICP41	ME- ICP41	ME- ICP41	ME- ICP41	ME- ICP41	ME- ICP41	ME- ICP41	ME- ICP41	ME- ICP41	ME- ICP41	ME- ICP41	ME- ICP41	ME- ICP41	ME- ICP41
	Analyte	Ga	Hg	K	La	Mg	Mn	Mo	Na	Ni	P	Pb	S	Sb	Sc	Sr
	Units	ppm	ppm	%	ppm	%	ppm	ppm	%	ppm	ppm	ppm	%	ppm	ppm	ppm
	LOR	10	1	0.01	10	0.01	5	1	0.01	1	10	2	0.01	2	1	1
K925157		<10	<1	1.00	30	0.73	338	2	0.04	34	240	16	0.75	<2	2	36
K925158		<10	<1	0.44	30	0.33	221	2	0.04	19	370	22	0.77	<2	1	114
K925159		<10	<1	0.04	10	11.35	205	<1	0.02	2	170	<2	0.02	<2	<1	45
K925160		<10	<1	0.31	30	0.18	216	2	0.06	10	250	20	0.66	<2	1	142
K925161		<10	<1	0.77	40	0.52	246	1	0.05	34	420	21	1.05	<2	2	71
K925162		<10	<1	0.67	30	0.52	237	1	0.04	28	340	12	0.78	<2	2	70
K925163		<10	<1	1.13	30	0.75	370	<1	0.02	46	290	10	1.49	<2	2	30
K925164		<10	<1	0.95	30	0.68	317	1	0.02	45	1290	20	1.20	<2	3	74
K925165		<10	<1	0.76	20	0.61	417	<1	0.02	43	600	16	1.42	<2	2	77
K925166		<10	<1	0.76	30	0.78	435	1	0.02	43	280	20	0.90	<2	3	130
K925167		<10	<1	0.91	40	0.71	356	1	0.03	32	270	16	0.73	<2	2	67
K925168		10	<1	1.01	40	0.74	325	1	0.03	43	590	18	0.87	<2	3	83
K925169		<10	<1	0.70	30	0.68	381	3	0.04	30	200	14	0.86	<2	3	89
K925170		10	<1	0.86	40	0.72	315	3	0.07	31	330	18	0.88	<2	4	104
K925171		<10	<1	0.39	30	0.49	477	2	0.01	24	190	18	0.65	<2	2	158
K925172		<10	1	0.09	10	0.56	410	6	0.08	32	520	5	0.06	2	4	40
K925173		<10	<1	0.41	30	0.21	211	2	0.06	5	240	28	0.39	<2	1	127
K925174		<10	<1	0.23	30	0.15	170	2	0.05	2	180	29	0.24	<2	1	152
K925175		<10	<1	0.24	30	0.14	147	2	0.06	1	180	29	0.37	<2	1	192
K925176		<10	<1	0.33	30	0.41	251	1	0.08	13	250	20	0.67	<2	2	143
K925177		10	<1	0.58	30	0.63	327	1	0.08	24	340	14	1.05	<2	3	131
K925178		10	<1	0.52	30	0.63	355	1	0.11	25	340	14	1.23	<2	3	141
K925179		<10	<1	0.50	40	0.63	346	2	0.05	26	240	14	1.00	<2	2	181
K925180		<10	<1	0.41	30	0.50	458	1	0.05	21	340	31	1.34	<2	3	244
K925181		<10	<1	0.38	30	0.39	299	3	0.03	9	170	23	0.28	<2	2	199
K925182		<10	<1	0.43	30	0.46	203	2	0.07	18	230	13	0.54	<2	3	120
K925183		10	1	0.55	30	0.57	229	2	0.11	24	260	15	0.61	<2	4	90
K925184		10	<1	0.65	30	0.67	264	1	0.13	19	340	16	0.43	<2	4	101
K925185		<10	<1	0.47	30	0.54	251	2	0.08	14	280	16	0.25	<2	4	195
K925186		<10	<1	0.40	30	0.46	299	2	0.02	16	310	19	0.67	<2	3	251
K925187		<10	<1	0.58	30	0.54	355	1	0.02	22	690	9	0.37	<2	2	135
K925188		<10	<1	0.55	40	0.57	460	1	0.01	35	400	11	0.45	<2	3	112
K925189		<10	<1	0.33	30	0.36	439	1	0.01	23	370	15	0.78	<2	2	146
K925190		<10	<1	0.29	30	0.20	149	2	0.06	9	280	27	0.62	<2	2	166
K925191		<10	<1	0.29	20	0.25	392	1	0.02	11	180	37	1.33	<2	1	157
K925192		<10	<1	0.24	20	0.29	411	2	0.01	16	230	24	1.57	<2	2	233

PDF created with pdfFactory trial version www.pdffactory.com

ALS Canada Ltd.
2103 Dollarton Hwy
North Vancouver BC V7H 0A7
Phone: 604 984 0221 Fax: 604 984 0218 www.alsglobal.com

To: GOLDEN PREDATOR CANADA CORP.
888 DUNSMUIR STREET
11TH FLOOR
VANCOUVER BC V6C 3K4

Finalized Date: 27- AUG- 2011
Account: GOPRED

Project: Clear Creek

CERTIFICATE OF ANALYSIS WH11139470

Sample Description	Method Analyte Units LOR	ME-ICP41 Th ppm 20	ME-ICP41 Ti % 0.01	ME-ICP41 Tl ppm 10	ME-ICP41 U ppm 10	ME-ICP41 V ppm 1	ME-ICP41 W ppm 10	ME-ICP41 Zn ppm 2
K925157		20	0.11	<10	<10	26	<10	60
K925158		20	0.03	<10	<10	10	<10	36
K925159		<20	<0.01	<10	<10	1	<10	12
K925160		20	0.01	<10	<10	3	<10	18
K925161		20	0.07	<10	<10	22	<10	49
K925162		<20	0.05	<10	<10	16	<10	42
K925163		<20	0.12	<10	<10	23	<10	70
K925164		<20	0.07	<10	<10	24	<10	57
K925165		20	0.05	<10	<10	16	<10	60
K925166		20	0.05	<10	<10	22	<10	64
K925167		20	0.10	<10	<10	21	<10	67
K925168		20	0.09	<10	<10	28	<10	61
K925169		20	0.07	<10	<10	22	<10	53
K925170		20	0.07	<10	<10	32	<10	57
K925171		<20	0.01	<10	<10	12	<10	47
K925172		<20	0.12	<10	<10	62	10	48
K925173		20	0.02	<10	<10	7	<10	36
K925174		20	0.02	<10	<10	3	<10	28
K925175		20	0.01	<10	<10	2	<10	16
K925176		20	0.03	<10	<10	16	<10	37
K925177		20	0.06	<10	<10	29	90	55
K925178		20	0.04	<10	<10	26	<10	56
K925179		20	0.03	<10	<10	24	<10	54
K925180		<20	0.01	<10	<10	20	40	47
K925181		<20	0.02	<10	<10	18	<10	43
K925182		<20	0.04	<10	<10	24	<10	38
K925183		<20	0.07	<10	<10	34	<10	45
K925184		20	0.08	<10	<10	39	<10	54
K925185		20	0.04	<10	<10	24	<10	51
K925186		<20	0.01	<10	<10	15	<10	43
K925187		<20	0.06	<10	<10	18	<10	43
K925188		20	0.04	<10	<10	15	<10	62
K925189		<20	0.01	<10	<10	9	<10	41
K925190		20	0.01	<10	<10	8	<10	27
K925191		<20	<0.01	<10	<10	4	<10	53
K925192		<20	<0.01	<10	<10	3	<10	34

PDF created with pdfFactory trial version www.pdffactory.com

ALS Canada Ltd.
2103 Dollarton Hwy
North Vancouver BC V7H 0A7
Phone: 604 984 0221 Fax: 604 984 0218 www.alsglobal.com

To: GOLDEN PREDATOR CANADA CORP.
888 DUNSMUIR STREET
11TH FLOOR
VANCOUVER BC V6C 3K4

Finalized Date: 24- AUG- 2011
Account: GOPRED

CERTIFICATE WH11139471

Project: Clear Creek

P.O. No.: CLC- 2011- JC- 1703

This report is for 36 Drill Core samples submitted to our lab in Whitehorse, YT, Canada on 21- JUL- 2011.

The following have access to data associated with this certificate:

MIKE BURKE	ANDREW CALDWELL	JACK COTE
GILLES DESSUREAU	MIKE MASLOWSKI	MICHAEL MCGINNIS
ERIN O BRIEN	BRUCE OTTO	BILL SHERIFF

SAMPLE PREPARATION

ALS CODE	DESCRIPTION
WEI- 21	Received Sample Weight
LOG- 21	Sample logging - ClientBarCode
CRU- 31	Fine crushing - 70% < 2mm
SPL- 21	Split sample - riffle splitter
PUL- 31	Pulverize split to 85% < 75 um
LOG- 23	Pulp Login - Rcvd with Barcode
CRU- QC	Crushing QC Test

ANALYTICAL PROCEDURES

ALS CODE	DESCRIPTION	INSTRUMENT
Au- AA23	Au 30g FA- AA finish	AAS
ME- ICP41	35 Element Aqua Regia ICP- AES	ICP- AES

To: GOLDEN PREDATOR CANADA CORP.
ATTN: JACK COTE
888 DUNSMUIR STREET
11TH FLOOR
VANCOUVER BC V6C 3K4

This is the Final Report and supersedes any preliminary report with this certificate number. Results apply to samples as submitted. All pages of this report have been checked and approved for release.

Signature:

Colin Ramshaw, Vancouver Laboratory Manager

PDF created with pdfFactory trial version www.pdffactory.com

ALS Canada Ltd.
2103 Dollarton Hwy
North Vancouver BC V7H 0A7
Phone: 604 984 0221 Fax: 604 984 0218 www.alsglobal.com

To: GOLDEN PREDATOR CANADA CORP.
888 DUNSMUIR STREET
11TH FLOOR
VANCOUVER BC V6C 3K4

Finalized Date: 24- AUG- 2011
Account: GOPRED

Project: Clear Creek

CERTIFICATE OF ANALYSIS WH11139471

Sample Description	Method / Analyte / Units / LOR	WEI-21 Recvd Wt. kg 0.02	Au-AA23 Au ppm 0.005	ME-ICP41 Ag ppm 0.2	ME-ICP41 Al % 0.01	ME-ICP41 As ppm 2	ME-ICP41 B ppm 10	ME-ICP41 Ba ppm 10	ME-ICP41 Be ppm 0.5	ME-ICP41 Bi ppm 2	ME-ICP41 Ca % 0.01	ME-ICP41 Cd ppm 0.5	ME-ICP41 Co ppm 1	ME-ICP41 Cr ppm 1	ME-ICP41 Cu ppm 1	ME-ICP41 Fe % 0.01
K925193		0.68	<0.005	<0.2	0.05	6	<10	10	<0.5	<2	20.0	<0.5	1	3	2	0.49
K925194		5.74	0.186	0.5	0.32	357	<10	90	0.6	7	2.37	<0.5	1	3	29	0.76
K925195		5.74	0.053	1.0	0.41	171	<10	80	0.8	2	1.34	<0.5	1	3	28	0.82
K925196		5.05	0.065	0.2	0.62	6	<10	140	0.7	2	1.55	<0.5	1	5	26	0.80
K925197		6.33	0.089	3.3	0.48	46	<10	90	0.8	13	0.99	<0.5	2	4	47	1.09
K925198		5.39	0.145	1.5	0.33	30	<10	60	0.6	4	1.54	<0.5	1	6	26	0.88
K925199		2.32	0.021	1.2	0.37	108	<10	80	0.5	<2	1.46	<0.5	1	4	24	0.63
K925200		5.98	0.065	0.4	1.02	<2	<10	120	0.9	3	1.23	<0.5	3	25	43	1.68
K925201		4.92	0.061	2.5	0.45	19	<10	70	0.6	5	1.47	<0.5	5	9	95	1.83
K925202		2.65	0.017	1.1	0.23	75	<10	40	<0.5	<2	2.06	<0.5	2	6	20	1.38
K925203		2.15	0.013	1.0	0.25	108	10	40	<0.5	<2	1.68	<0.5	3	4	24	1.20
K925204		7.73	0.063	1.2	0.54	14	<10	80	0.8	12	2.09	<0.5	7	9	90	2.32
K925205		4.86	0.027	1.4	0.52	24	<10	140	0.8	2	2.78	<0.5	10	7	154	3.15
K925206		4.54	0.021	0.4	0.46	6	<10	110	0.7	2	2.11	<0.5	5	8	46	2.10
K925207		5.25	0.152	1.6	1.24	10	<10	90	1.0	19	2.13	<0.5	19	20	335	5.45
K925208		6.20	0.046	7.7	1.01	91	<10	90	1.0	11	2.50	<0.5	16	17	350	6.11
K925209		7.34	0.873	2.6	1.98	5	<10	90	1.0	90	1.50	<0.5	24	29	534	8.84
K925210		5.54	0.008	0.3	0.42	2	<10	70	0.5	<2	1.36	<0.5	8	8	45	2.42
K925211		4.32	0.074	0.4	0.46	3	<10	60	0.7	5	1.93	<0.5	11	6	162	2.83
K925212		4.75	0.016	0.2	0.38	2	<10	60	0.5	<2	1.74	<0.5	6	6	79	1.99
K925213		6.57	0.022	0.3	0.45	5	<10	70	0.6	4	1.62	<0.5	5	10	59	1.82
K925214		5.35	0.105	0.2	0.62	74	<10	80	0.6	3	2.25	<0.5	4	15	41	1.60
K925215		4.81	0.080	0.8	0.49	9	<10	60	0.5	8	1.45	<0.5	10	11	103	2.72
K925216		5.35	0.098	0.2	1.16	4	<10	90	0.6	10	0.74	<0.5	6	31	56	2.42
K925217		0.09	5.22	0.7	1.36	988	<10	200	<0.5	<2	0.85	<0.5	7	41	38	4.10
K925218		5.98	0.020	0.5	0.73	12	<10	60	<0.5	2	0.76	<0.5	5	20	46	1.71
K925219		5.34	0.503	0.9	0.80	7	<10	60	0.5	10	1.89	<0.5	9	16	102	2.64
K925220		6.14	0.119	0.6	0.76	6	<10	70	0.6	16	2.49	<0.5	9	20	122	2.40
K925221		5.78	0.076	0.9	0.59	469	<10	60	0.5	14	1.47	<0.5	4	10	46	1.94
K925222		4.80	0.065	0.2	0.57	4	<10	60	<0.5	2	1.44	<0.5	4	12	34	1.60
K925223		5.89	0.044	0.4	0.93	5	<10	80	0.5	4	0.96	<0.5	8	21	65	2.38
K925224		4.44	0.090	1.8	0.70	422	10	50	0.9	4	2.95	<0.5	10	5	56	3.54
K925225		4.60	0.110	3.7	0.47	148	<10	60	0.6	5	0.96	<0.5	9	6	171	5.02
K925226		6.89	0.260	2.3	0.41	218	<10	70	0.5	13	0.74	<0.5	12	9	108	3.18
K925227		6.00	0.009	0.3	0.57	7	<10	70	0.7	<2	1.01	<0.5	7	10	34	2.54
K925228		6.29	0.012	0.3	0.77	3	<10	80	0.7	<2	0.67	<0.5	9	14	30	2.74

PDF created with pdfFactory trial version www.pdffactory.com

ALS Canada Ltd.
2103 Dollarton Hwy
North Vancouver BC V7H 0A7
Phone: 604 984 0221 Fax: 604 984 0218 www.alsglobal.com

To: GOLDEN PREDATOR CANADA CORP.
888 DUNSMUIR STREET
11TH FLOOR
VANCOUVER BC V6C 3K4

Finalized Date: 24- AUG- 2011
Account: GOPRED

Project: Clear Creek

CERTIFICATE OF ANALYSIS WH11139471

Sample Description	Method	ME- ICP41	ME- ICP41	ME- ICP41	ME- ICP41	ME- ICP41	ME- ICP41	ME- ICP41	ME- ICP41	ME- ICP41	ME- ICP41	ME- ICP41	ME- ICP41	ME- ICP41	ME- ICP41	ME- ICP41
	Analyte	Ga	Hg	K	La	Mg	Mn	Mo	Na	Ni	P	Pb	S	Sb	Sc	Sr
	Units	ppm	ppm	%	ppm	%	ppm	ppm	%	ppm	ppm	ppm	%	ppm	ppm	ppm
	LOR	10	1	0.01	10	0.01	5	1	0.01	1	10	2	0.01	2	1	1
K925193		<10	<1	0.03	<10	12.20	231	<1	0.02	1	180	3	0.05	<2	<1	53
K925194		<10	<1	0.14	20	0.08	154	3	0.03	3	190	21	0.30	<2	1	251
K925195		<10	<1	0.17	20	0.12	162	2	0.02	7	180	29	0.35	<2	1	157
K925196		<10	<1	0.15	30	0.11	105	2	0.06	2	190	19	0.22	<2	1	185
K925197		<10	<1	0.19	30	0.10	141	5	0.02	3	200	39	0.43	<2	1	142
K925198		<10	<1	0.21	20	0.13	236	4	0.01	3	220	25	0.34	<2	1	166
K925199		<10	<1	0.23	20	0.07	188	2	0.01	1	240	24	0.30	<2	<1	126
K925200		<10	<1	0.37	30	0.37	176	4	0.04	10	260	21	0.36	<2	4	165
K925201		<10	<1	0.22	20	0.27	661	2	0.01	15	260	31	0.65	<2	2	144
K925202		<10	<1	0.20	20	0.45	1715	2	0.01	7	220	13	0.08	<2	1	151
K925203		<10	<1	0.20	20	0.37	1345	1	0.01	7	300	7	0.11	<2	1	131
K925204		<10	<1	0.18	30	0.26	344	3	0.02	11	510	24	0.96	<2	3	258
K925205		<10	<1	0.21	30	0.43	483	<1	0.02	21	760	18	1.36	<2	3	312
K925206		<10	<1	0.20	30	0.41	264	1	0.02	21	240	21	0.44	<2	3	281
K925207		<10	<1	0.28	30	0.40	271	2	0.07	26	380	15	2.77	<2	3	268
K925208		<10	<1	0.37	20	0.58	481	1	0.05	27	290	28	3.93	<2	3	253
K925209		10	<1	0.33	30	0.51	186	<1	0.19	33	290	10	4.47	<2	3	181
K925210		<10	<1	0.21	20	0.44	216	<1	0.01	21	220	15	0.84	<2	2	189
K925211		<10	<1	0.20	20	0.39	191	1	0.01	15	330	18	1.40	<2	2	228
K925212		<10	<1	0.16	20	0.29	170	1	0.02	9	240	19	0.66	<2	2	206
K925213		<10	<1	0.20	30	0.40	194	1	0.02	16	280	23	0.57	<2	3	221
K925214		<10	<1	0.26	30	0.31	174	1	0.02	14	270	17	0.46	<2	3	257
K925215		<10	<1	0.24	20	0.33	218	2	0.01	21	190	24	1.15	<2	2	174
K925216		<10	<1	0.49	30	0.52	173	1	0.02	18	260	23	0.65	<2	3	109
K925217		10	1	0.15	<10	0.61	360	436	0.07	27	530	23	0.84	14	3	75
K925218		<10	<1	0.32	30	0.38	171	2	0.01	14	340	28	0.45	<2	3	79
K925219		<10	<1	0.30	30	0.48	218	1	0.01	21	330	18	1.04	<2	2	174
K925220		<10	<1	0.32	30	0.42	210	1	0.01	18	330	18	1.32	<2	3	260
K925221		<10	<1	0.21	20	0.34	187	1	0.02	12	340	21	0.82	<2	2	148
K925222		<10	<1	0.22	20	0.40	161	1	0.02	13	420	22	0.48	<2	2	165
K925223		<10	<1	0.37	20	0.43	206	1	0.02	22	170	24	0.84	<2	3	112
K925224		<10	<1	0.32	10	0.89	743	1	0.02	11	740	21	1.13	3	6	276
K925225		<10	<1	0.26	10	0.35	437	2	0.01	27	290	25	3.92	2	2	118
K925226		<10	<1	0.25	10	0.42	332	2	0.01	21	190	22	1.23	<2	1	90
K925227		<10	<1	0.30	20	0.54	370	1	0.01	21	240	12	0.66	<2	2	106
K925228		<10	<1	0.40	30	0.57	411	1	0.01	26	230	11	0.73	<2	2	80

PDF created with pdfFactory trial version www.pdffactory.com

ALS Canada Ltd.
2103 Dollarton Hwy
North Vancouver BC V7H 0A7
Phone: 604 984 0221 Fax: 604 984 0218 www.alsglobal.com

To: GOLDEN PREDATOR CANADA CORP.
888 DUNSMUIR STREET
11TH FLOOR
VANCOUVER BC V6C 3K4

Finalized Date: 24- AUG- 2011
Account: GOPRED

Project: Clear Creek

CERTIFICATE OF ANALYSIS WH11139471

Sample Description	Method Analyte Units LOR	ME-ICP41 Th ppm 20	ME-ICP41 Ti % 0.01	ME-ICP41 Tl ppm 10	ME-ICP41 U ppm 10	ME-ICP41 V ppm 1	ME-ICP41 W ppm 10	ME-ICP41 Zn ppm 2
K925193		<20	<0.01	<10	10	3	<10	14
K925194		<20	<0.01	<10	<10	1	100	14
K925195		<20	<0.01	<10	<10	1	<10	20
K925196		20	0.01	<10	<10	2	<10	16
K925197		20	<0.01	<10	<10	1	<10	35
K925198		<20	<0.01	<10	<10	1	<10	26
K925199		<20	<0.01	<10	<10	1	<10	34
K925200		20	0.02	<10	<10	20	<10	47
K925201		<20	<0.01	<10	<10	5	<10	33
K925202		<20	<0.01	<10	<10	2	<10	22
K925203		<20	<0.01	<10	<10	2	<10	5
K925204		<20	<0.01	<10	<10	7	<10	40
K925205		<20	<0.01	<10	<10	7	<10	43
K925206		20	<0.01	<10	<10	7	<10	46
K925207		<20	0.01	<10	<10	15	<10	49
K925208		<20	0.01	<10	<10	14	20	41
K925209		<20	0.03	<10	<10	24	<10	41
K925210		<20	<0.01	<10	<10	7	<10	47
K925211		<20	<0.01	<10	<10	5	20	34
K925212		<20	<0.01	<10	<10	5	<10	31
K925213		20	<0.01	<10	<10	10	<10	39
K925214		20	0.01	<10	<10	12	<10	32
K925215		<20	0.01	<10	<10	9	<10	36
K925216		<20	0.05	<10	<10	28	<10	40
K925217		<20	0.09	<10	<10	52	<10	51
K925218		<20	0.02	<10	<10	17	<10	35
K925219		<20	0.01	<10	<10	14	<10	38
K925220		<20	0.02	<10	<10	18	<10	35
K925221		<20	<0.01	<10	<10	8	<10	30
K925222		<20	0.01	<10	<10	10	<10	27
K925223		<20	0.02	<10	<10	16	<10	30
K925224		<20	<0.01	<10	<10	8	<10	58
K925225		<20	<0.01	<10	<10	5	<10	28
K925226		<20	<0.01	<10	<10	7	<10	33
K925227		<20	0.01	<10	<10	8	<10	42
K925228		<20	0.02	<10	<10	11	<10	47

PDF created with pdfFactory trial version www.pdffactory.com

ALS Canada Ltd.
2103 Dollarton Hwy
North Vancouver BC V7H 0A7
Phone: 604 984 0221 Fax: 604 984 0218 www.alsglobal.com

To: GOLDEN PREDATOR CANADA CORP.
888 DUNSMUIR STREET
11TH FLOOR
VANCOUVER BC V6C 3K4

Finalized Date: 24- AUG- 2011
Account: GOPRED

CERTIFICATE WH11146704

Project: Clear Creek

P.O. No.: CLC- 2011- JC- 1701

This report is for 36 Drill Core samples submitted to our lab in Whitehorse, YT, Canada on 21- JUL- 2011.

The following have access to data associated with this certificate:

MIKE BURKE	ANDREW CALDWELL	JACK COTE
GILLES DESSUREAU	MIKE MASLOWSKI	MICHAEL MCGINNIS
ERIN O BRIEN	BRUCE OTTO	BILL SHERIFF

SAMPLE PREPARATION

ALS CODE	DESCRIPTION
WEI- 21	Received Sample Weight
LOG- 21	Sample logging - ClientBarCode
CRU- 31	Fine crushing - 70% < 2mm
SPL- 21	Split sample - riffle splitter
PUL- 31	Pulverize split to 85% < 75 um
LOG- 23	Pulp Login - Rcvd with Barcode
CRU- QC	Crushing QC Test
PUL- QC	Pulverizing QC Test

ANALYTICAL PROCEDURES

ALS CODE	DESCRIPTION	INSTRUMENT
Au- AA23	Au 30g FA- AA finish	AAS
ME- ICP41	35 Element Aqua Regia ICP- AES	ICP- AES

To: GOLDEN PREDATOR CANADA CORP.
ATTN: JACK COTE
888 DUNSMUIR STREET
11TH FLOOR
VANCOUVER BC V6C 3K4

This is the Final Report and supersedes any preliminary report with this certificate number. Results apply to samples as submitted. All pages of this report have been checked and approved for release.

Signature:
Colin Ramshaw, Vancouver Laboratory Manager

PDF created with pdfFactory trial version www.pdffactory.com

ALS Canada Ltd.
2103 Dollarton Hwy
North Vancouver BC V7H 0A7
Phone: 604 984 0221 Fax: 604 984 0218 www.alsglobal.com

To: GOLDEN PREDATOR CANADA CORP.
888 DUNSMUIR STREET
11TH FLOOR
VANCOUVER BC V6C 3K4

Finalized Date: 24- AUG- 2011
Account: GOPRED

Project: Clear Creek

CERTIFICATE OF ANALYSIS WH11146704

Sample Description	Method	WEI-21	Au-AA23	ME-ICP41	ME-ICP41	ME-ICP41	ME-ICP41	ME-ICP41	ME-ICP41	ME-ICP41	ME-ICP41	ME-ICP41	ME-ICP41	ME-ICP41	ME-ICP41	ME-ICP41
	Analyte	Recvd Wt.	Au	Ag	Al	As	B	Ba	Be	Bi	Ca	Cd	Co	Cr	Cu	Fe
	Units	kg	ppm	ppm	%	ppm	ppm	ppm	ppm	ppm	%	ppm	ppm	ppm	ppm	%
	LOR	0.02	0.005	0.2	0.01	2	10	10	0.5	2	0.01	0.5	1	1	1	0.01
K925121		6.88	0.063	0.9	1.00	427	<10	50	0.6	<2	1.34	<0.5	14	5	44	3.24
K925122		6.44	0.005	0.2	1.74	8	<10	100	0.5	<2	0.56	<0.5	12	22	30	3.21
K925123		6.14	0.014	0.2	1.56	180	<10	80	0.8	<2	0.70	<0.5	14	20	56	3.26
K925124		6.43	0.276	0.7	1.26	21	<10	60	0.8	10	0.76	<0.5	16	12	63	3.72
K925125		6.41	0.196	0.2	1.40	14	<10	90	0.7	4	0.47	<0.5	16	16	32	3.09
K925126		3.51	0.076	0.3	1.73	7	<10	100	0.7	2	0.64	<0.5	20	23	52	3.41
K925127		3.21	0.081	0.5	1.74	12	<10	110	0.7	4	0.79	<0.5	22	24	62	3.36
K925128		5.91	0.097	<0.2	1.76	7	<10	70	0.6	3	0.58	<0.5	17	23	44	4.06
K925129		7.53	0.031	<0.2	1.70	15	<10	90	0.9	2	1.09	<0.5	9	26	39	2.77
K925130		1.82	0.060	<0.2	1.37	2	<10	100	0.5	5	0.85	<0.5	6	27	49	2.39
K925131		4.89	0.046	<0.2	1.09	5	<10	300	0.6	5	1.56	<0.5	5	7	64	1.96
K925132		6.74	0.075	0.9	1.66	32	<10	80	0.7	6	1.25	<0.5	7	30	57	2.67
K925133		3.60	0.070	0.2	1.55	6	<10	110	<0.5	<2	0.87	<0.5	7	33	36	2.10
K925134		5.96	0.616	0.3	1.16	9	<10	70	<0.5	41	1.06	<0.5	6	27	38	1.88
K925135		5.15	0.603	0.3	0.74	27	<10	70	<0.5	20	1.29	<0.5	6	8	55	1.74
K925136		6.15	0.050	0.5	1.30	67	<10	150	1.1	2	1.38	<0.5	6	4	35	2.33
K925137		4.81	0.032	1.2	1.14	65	<10	90	0.8	<2	0.81	<0.5	18	3	212	3.96
K925138		5.88	0.014	0.7	1.06	23	<10	60	0.7	<2	0.75	<0.5	9	15	122	2.52
K925139		6.04	0.025	0.4	0.96	37	<10	150	0.9	<2	1.57	<0.5	4	1	18	1.84
K925140		0.06	8.07	2.4	0.64	>10000	<10	40	<0.5	4	1.80	1.1	18	24	126	3.70
K925141		5.54	0.006	0.2	1.10	6	<10	70	0.6	2	1.06	<0.5	9	21	51	2.46
K925142		5.95	0.014	1.4	0.63	110	<10	70	0.5	<2	2.26	<0.5	12	4	70	2.99
K925143		7.52	0.007	0.6	1.10	33	<10	80	0.8	<2	1.94	<0.5	7	10	44	2.41
K925144		6.08	0.019	0.5	0.93	48	<10	180	0.8	<2	1.78	<0.5	4	3	41	1.58
K925145		6.49	0.060	0.3	1.26	13	<10	300	<0.5	7	0.84	<0.5	5	7	59	1.82
K925146		5.41	0.023	0.4	0.98	151	<10	100	0.5	<2	1.43	<0.5	6	14	31	1.87
K925147		0.76	<0.005	<0.2	0.04	4	<10	10	<0.5	<2	20.0	<0.5	1	<1	1	0.45
K925148		5.73	0.034	1.3	0.73	190	<10	70	0.5	<2	1.11	<0.5	6	13	56	1.57
K925149		5.11	0.011	<0.2	0.73	5	<10	220	0.5	<2	1.07	<0.5	3	5	20	1.25
K925150		5.95	0.016	0.2	1.33	4	<10	250	0.6	<2	1.01	<0.5	7	10	26	2.45
K925151		7.64	0.012	0.3	1.75	5	<10	140	0.6	<2	0.94	<0.5	9	28	41	2.78
K925152		5.45	0.021	0.5	0.62	118	<10	130	0.5	<2	1.21	<0.5	3	1	20	0.92
K925153		5.13	0.016	<0.2	0.83	3	<10	170	0.5	<2	1.15	<0.5	4	3	34	1.01
K925154		3.70	0.012	0.2	0.67	6	<10	150	<0.5	<2	1.01	<0.5	4	1	41	0.91
K925155		6.57	0.127	0.5	1.21	11	<10	110	0.5	4	1.24	<0.5	10	23	78	2.81
K925156		5.16	0.039	0.4	1.60	4	<10	150	<0.5	3	0.74	<0.5	13	33	112	3.13

PDF created with pdfFactory trial version www.pdffactory.com

ALS Canada Ltd.
2103 Dollarton Hwy
North Vancouver BC V7H 0A7
Phone: 604 984 0221 Fax: 604 984 0218 www.alsglobal.com

To: GOLDEN PREDATOR CANADA CORP.
888 DUNSMUIR STREET
11TH FLOOR
VANCOUVER BC V6C 3K4

Finalized Date: 24- AUG- 2011
Account: GOPRED

Project: Clear Creek

CERTIFICATE OF ANALYSIS WH11146704

Sample Description	Method Analyte Units LOR	ME- ICP41 Ga ppm 10	ME- ICP41 Hg ppm 1	ME- ICP41 K % 0.01	ME- ICP41 La ppm 10	ME- ICP41 Mg % 0.01	ME- ICP41 Mn ppm 5	ME- ICP41 Mo ppm 1	ME- ICP41 Na % 0.01	ME- ICP41 Ni ppm 1	ME- ICP41 P ppm 10	ME- ICP41 Pb ppm 2	ME- ICP41 S % 0.01	ME- ICP41 Sb ppm 2	ME- ICP41 Sc ppm 1	ME- ICP41 Sr ppm 1
K925121		<10	<1	0.38	20	0.64	698	1	0.01	33	610	11	1.07	3	2	157
K925122		<10	<1	0.66	40	0.75	314	<1	0.03	31	420	5	0.42	2	2	52
K925123		<10	<1	0.58	30	0.68	330	1	0.02	33	570	5	0.97	2	2	81
K925124		<10	<1	0.44	30	0.67	556	1	0.01	36	270	6	1.50	<2	2	72
K925125		<10	<1	0.64	30	0.62	441	<1	0.02	31	340	6	0.67	2	2	52
K925126		<10	<1	0.83	30	0.76	337	<1	0.02	32	490	9	0.99	<2	2	60
K925127		<10	<1	0.83	30	0.75	368	<1	0.02	35	300	8	1.07	<2	2	94
K925128		<10	<1	0.73	30	0.80	414	10	0.04	41	980	5	0.99	<2	2	42
K925129		10	1	0.51	30	0.60	347	1	0.05	24	340	11	0.48	<2	2	127
K925130		<10	<1	0.60	30	0.56	231	1	0.04	19	430	17	0.59	<2	2	77
K925131		10	<1	0.42	40	0.37	237	1	0.07	3	430	29	0.61	<2	3	141
K925132		10	<1	0.50	30	0.68	256	2	0.04	23	330	23	0.36	<2	2	119
K925133		<10	<1	0.69	30	0.61	230	2	0.06	21	470	19	0.41	<2	3	76
K925134		<10	<1	0.50	20	0.51	225	2	0.03	23	240	18	0.40	<2	3	95
K925135		<10	<1	0.24	20	0.25	168	2	0.02	12	160	20	0.64	<2	1	124
K925136		<10	<1	0.31	30	0.41	294	10	0.01	7	720	19	0.50	<2	2	128
K925137		<10	<1	0.31	30	0.28	286	1	0.01	15	330	24	2.59	<2	2	50
K925138		<10	<1	0.33	30	0.41	308	1	<0.01	15	240	26	0.86	<2	3	49
K925139		<10	<1	0.29	30	0.26	271	1	0.03	2	350	28	0.51	<2	2	148
K925140		<10	<1	0.09	<10	0.65	525	21	0.03	46	320	742	1.07	4	3	51
K925141		<10	<1	0.48	30	0.46	284	2	0.04	23	250	15	0.66	<2	2	83
K925142		<10	<1	0.39	20	0.61	1245	1	0.01	32	560	24	1.00	2	1	194
K925143		<10	<1	0.44	30	0.49	390	2	0.02	22	1200	26	0.77	2	2	160
K925144		<10	<1	0.30	30	0.29	309	2	0.02	3	320	33	0.40	<2	2	147
K925145		<10	<1	0.41	30	0.32	190	1	0.09	3	380	19	0.44	<2	2	87
K925146		<10	<1	0.42	20	0.45	363	2	0.02	11	150	22	0.44	<2	2	119
K925147		<10	<1	0.02	<10	12.70	239	<1	0.02	1	190	3	0.04	<2	1	52
K925148		<10	<1	0.32	20	0.37	274	2	0.01	9	690	11	0.44	3	1	100
K925149		<10	<1	0.29	30	0.26	170	1	0.04	2	330	22	0.24	<2	2	121
K925150		<10	<1	0.59	40	0.48	292	1	0.05	15	380	17	0.49	<2	2	110
K925151		<10	<1	0.87	30	0.68	358	4	0.07	33	430	25	0.66	3	3	99
K925152		<10	<1	0.23	20	0.10	119	3	0.05	2	210	55	0.33	<2	1	116
K925153		<10	<1	0.26	20	0.12	100	1	0.09	3	200	17	0.33	<2	1	123
K925154		<10	1	0.18	30	0.12	75	2	0.07	2	190	15	0.34	<2	1	107
K925155		<10	<1	0.58	20	0.53	334	2	0.04	26	1230	19	0.92	<2	2	110
K925156		<10	<1	0.89	20	0.70	297	4	0.05	19	300	22	1.02	<2	4	52

PDF created with pdfFactory trial version www.pdffactory.com

ALS Canada Ltd.
2103 Dollarton Hwy
North Vancouver BC V7H 0A7
Phone: 604 984 0221 Fax: 604 984 0218 www.alsglobal.com

To: GOLDEN PREDATOR CANADA CORP.
888 DUNSMUIR STREET
11TH FLOOR
VANCOUVER BC V6C 3K4

Finalized Date: 24- AUG- 2011
Account: GOPRED

Project: Clear Creek

CERTIFICATE OF ANALYSIS WH11146704

Sample Description	Method Analyte Units LOR	ME-ICP41 Th ppm 20	ME-ICP41 Ti % 0.01	ME-ICP41 Tl ppm 10	ME-ICP41 U ppm 10	ME-ICP41 V ppm 1	ME-ICP41 W ppm 10	ME-ICP41 Zn ppm 2
K925121		20	<0.01	<10	<10	7	<10	81
K925122		20	0.06	<10	<10	21	<10	119
K925123		20	0.05	<10	<10	21	<10	70
K925124		20	0.03	<10	<10	12	<10	82
K925125		20	0.04	<10	<10	15	<10	74
K925126		20	0.08	<10	<10	20	<10	69
K925127		20	0.08	<10	<10	21	<10	64
K925128		20	0.08	<10	<10	19	<10	88
K925129		<20	0.03	<10	<10	21	<10	57
K925130		<20	0.06	<10	<10	21	<10	40
K925131		20	0.05	<10	<10	12	<10	27
K925132		<20	0.03	<10	<10	26	<10	56
K925133		<20	0.07	<10	<10	30	<10	52
K925134		<20	0.05	<10	<10	24	<10	40
K925135		<20	0.01	<10	<10	7	<10	26
K925136		<20	0.03	<10	<10	14	<10	51
K925137		<20	0.01	<10	<10	7	<10	41
K925138		<20	0.02	<10	<10	16	<10	53
K925139		20	0.02	<10	<10	4	<10	51
K925140		<20	0.01	<10	<10	21	<10	225
K925141		<20	0.03	<10	<10	15	<10	58
K925142		<20	<0.01	<10	<10	6	<10	42
K925143		<20	0.01	<10	<10	11	<10	51
K925144		<20	0.02	<10	<10	7	<10	30
K925145		20	0.08	<10	<10	10	10	31
K925146		<20	0.03	<10	<10	13	<10	34
K925147		<20	<0.01	<10	10	3	<10	15
K925148		<20	0.02	<10	<10	9	<10	32
K925149		<20	0.04	<10	<10	7	<10	25
K925150		20	0.06	<10	<10	12	<10	51
K925151		20	0.09	<10	<10	27	<10	66
K925152		<20	0.01	<10	<10	2	<10	54
K925153		<20	0.02	<10	<10	2	<10	11
K925154		20	0.02	<10	<10	2	<10	10
K925155		<20	0.05	<10	<10	20	<10	54
K925156		20	0.12	<10	<10	31	<10	60

PDF created with pdfFactory trial version www.pdffactory.com

ALS Canada Ltd.
2103 Dollarton Hwy
North Vancouver BC V7H 0A7
Phone: 604 984 0221 Fax: 604 984 0218 www.alsglobal.com

To: GOLDEN PREDATOR CANADA CORP.
888 DUNSMUIR STREET
11TH FLOOR
VANCOUVER BC V6C 3K4

Finalized Date: 25- AUG- 2011
Account: GOPRED

CERTIFICATE WH11139472

Project: Clear Creek

P.O. No.: CLC- 2011- JC- 1704

This report is for 36 Drill Core samples submitted to our lab in Whitehorse, YT, Canada on 21- JUL- 2011.

The following have access to data associated with this certificate:

MIKE BURKE	ANDREW CALDWELL	JACK COTE
GILLES DESSUREAU	MIKE MASLOWSKI	MICHAEL MCGINNIS
ERIN O BRIEN	BRUCE OTTO	BILL SHERIFF

SAMPLE PREPARATION

ALS CODE	DESCRIPTION
WEI- 21	Received Sample Weight
LOG- 21	Sample logging - ClientBarCode
CRU- 31	Fine crushing - 70% < 2mm
PUL- 31	Pulverize split to 85% < 75 um
LOG- 23	Pulp Login - Rcvd with Barcode
CRU- QC	Crushing QC Test
SPL- 22Y	Split Sample - Boyd Rotary Splitter
PUL- QC	Pulverizing QC Test

ANALYTICAL PROCEDURES

ALS CODE	DESCRIPTION	INSTRUMENT
Au- AA23	Au 30g FA- AA finish	AAS
ME- ICP41	35 Element Aqua Regia ICP- AES	ICP- AES

To: GOLDEN PREDATOR CANADA CORP.
ATTN: JACK COTE
888 DUNSMUIR STREET
11TH FLOOR
VANCOUVER BC V6C 3K4

This is the Final Report and supersedes any preliminary report with this certificate number. Results apply to samples as submitted. All pages of this report have been checked and approved for release.

Signature:
Colin Ramshaw, Vancouver Laboratory Manager

PDF created with pdfFactory trial version www.pdffactory.com

ALS Canada Ltd.
2103 Dollarton Hwy
North Vancouver BC V7H 0A7
Phone: 604 984 0221 Fax: 604 984 0218 www.alsglobal.com

To: GOLDEN PREDATOR CANADA CORP.
888 DUNSMUIR STREET
11TH FLOOR
VANCOUVER BC V6C 3K4

Finalized Date: 25- AUG- 2011
Account: GOPRED

Project: Clear Creek

CERTIFICATE OF ANALYSIS WH11139472

Sample Description	Method Analyte Units LOR	WEI-21 Recvd Wt. kg 0.02	Au-AA23 Au ppm 0.005	Au-AA23 Au Check ppm 0.005	ME-ICP41 Ag ppm 0.2	ME-ICP41 Al % 0.01	ME-ICP41 As ppm 2	ME-ICP41 B ppm 10	ME-ICP41 Ba ppm 10	ME-ICP41 Be ppm 0.5	ME-ICP41 Bi ppm 2	ME-ICP41 Ca % 0.01	ME-ICP41 Cd ppm 0.5	ME-ICP41 Co ppm 1	ME-ICP41 Cr ppm 1	ME-ICP41 Cu ppm 1
K925229		5.74	0.014		<0.2	0.82	5	<10	110	0.7	<2	0.75	<0.5	7	17	17
K925230		6.41	0.026		0.2	0.66	<2	<10	80	0.7	2	0.51	<0.5	10	12	39
K925231		5.95	0.139		2.4	0.52	301	<10	60	<0.5	31	0.74	<0.5	11	12	111
K925232		5.58	0.074		1.7	0.92	254	<10	70	1.0	10	0.65	<0.5	12	12	50
K925233		5.26	0.034		0.5	0.80	22	<10	60	0.8	3	0.67	<0.5	6	11	18
K925234		5.59	0.007		<0.2	0.82	10	<10	90	0.6	<2	0.84	<0.5	10	11	20
K925235		5.95	0.014		<0.2	0.46	5	<10	60	<0.5	<2	0.74	<0.5	6	15	11
K925236		3.30	0.015		<0.2	0.44	5	<10	50	<0.5	<2	0.72	<0.5	7	11	18
K925237		3.00	0.012		<0.2	0.42	2	<10	40	<0.5	<2	0.70	<0.5	6	14	15
K925238		6.60	0.036		<0.2	0.61	8	<10	90	1.1	3	1.40	<0.5	7	7	37
K925239		5.71	0.161		0.5	0.56	5	<10	80	0.7	11	1.10	<0.5	4	12	26
K925240		5.99	0.024		<0.2	0.52	7	<10	50	0.5	2	0.72	<0.5	6	15	16
K925241		7.41	0.024		0.3	0.47	17	<10	60	<0.5	3	0.56	<0.5	7	12	24
K925242		3.52	<0.005		<0.2	0.62	20	<10	70	0.5	2	0.40	<0.5	15	16	29
K925243		0.46	<0.005		<0.2	0.07	<2	<10	10	<0.5	<2	19.3	<0.5	<1	1	3
K925244		6.26	1.235	1.185	1.4	1.36	58	<10	160	<0.5	59	0.19	<0.5	9	22	64
K925245		6.06	0.874	0.818	0.2	1.46	66	<10	190	<0.5	31	0.17	<0.5	10	25	52
K925246		4.53	2.94	3.24	0.7	1.33	234	<10	170	<0.5	140	0.24	<0.5	6	24	48
K925247		3.98	0.551		0.2	1.51	23	<10	360	0.5	22	0.41	<0.5	8	12	61
K925248		4.01	0.505		<0.2	1.75	68	<10	300	0.5	19	0.27	<0.5	14	21	29
K925249		6.33	2.62		0.5	1.45	144	<10	120	0.5	97	0.13	<0.5	11	27	49
K925250		4.62	1.920		0.8	1.42	111	<10	90	0.6	83	0.10	<0.5	20	27	55
K925251		5.61	0.426		<0.2	1.47	49	<10	100	<0.5	22	0.13	<0.5	10	33	43
K925252		5.41	0.030		<0.2	1.47	25	<10	110	0.5	2	0.09	<0.5	8	26	32
K925253		2.60	0.212		<0.2	1.47	21	<10	110	0.5	7	0.10	<0.5	11	31	32
K925254		4.45	1.130		0.3	1.09	50	<10	100	<0.5	35	0.11	<0.5	12	27	38
K925255		0.06	8.58		2.3	0.61	>10000	10	40	<0.5	7	1.80	0.9	19	27	119
K925256		5.73	1.250		0.2	1.50	57	<10	120	<0.5	33	0.11	<0.5	14	37	45
K925257		5.51	2.01		0.3	1.51	54	<10	290	<0.5	58	0.32	<0.5	13	22	26
K925258		5.85	0.125		0.2	1.35	21	<10	130	<0.5	7	0.11	<0.5	12	31	32
K925259		4.75	0.469		<0.2	1.43	22	<10	130	<0.5	16	0.17	<0.5	11	36	32
K925260		5.70	1.685		0.4	1.20	60	<10	180	<0.5	46	0.14	<0.5	11	22	73
K925261		4.95	1.730		0.6	1.08	90	<10	220	<0.5	43	0.22	<0.5	11	13	50
K925262		5.21	0.785		0.4	0.99	63	<10	200	0.6	29	0.19	<0.5	17	11	106
K925263		5.49	0.808		0.3	1.23	56	<10	120	<0.5	23	0.12	<0.5	12	30	39
K925264		5.54	0.131		0.2	1.46	31	<10	120	0.9	6	0.42	<0.5	12	25	27

PDF created with pdfFactory trial version www.pdffactory.com

ALS Canada Ltd.
2103 Dollarton Hwy
North Vancouver BC V7H 0A7
Phone: 604 984 0221 Fax: 604 984 0218 www.alsglobal.com

To: GOLDEN PREDATOR CANADA CORP.
888 DUNSMUIR STREET
11TH FLOOR
VANCOUVER BC V6C 3K4

Finalized Date: 25- AUG- 2011
Account: GOPRED

Project: Clear Creek

CERTIFICATE OF ANALYSIS WH11139472

Sample Description	Method	ME- ICP41	ME- ICP41	ME- ICP41	ME- ICP41	ME- ICP41	ME- ICP41	ME- ICP41	ME- ICP41	ME- ICP41	ME- ICP41	ME- ICP41	ME- ICP41	ME- ICP41	ME- ICP41	ME- ICP41
	Analyte	Fe	Ga	Hg	K	La	Mg	Mn	Mo	Na	Ni	P	Pb	S	Sb	Sc
	Units	%	ppm	ppm	%	ppm	%	ppm	ppm	%	ppm	ppm	ppm	%	ppm	ppm
	LOR	0.01	10	1	0.01	10	0.01	5	1	0.01	1	10	2	0.01	2	1
K925229		2.40	<10	<1	0.40	10	0.56	409	<1	0.02	19	160	13	0.31	<2	3
K925230		2.96	<10	<1	0.36	30	0.45	423	4	0.01	27	150	7	0.49	<2	2
K925231		4.53	<10	<1	0.32	10	0.36	318	1	0.01	23	180	25	2.58	6	1
K925232		3.51	<10	<1	0.37	20	0.33	320	1	0.01	27	410	25	1.47	5	2
K925233		2.25	<10	<1	0.28	10	0.32	373	<1	0.01	18	130	13	0.37	<2	2
K925234		3.21	<10	<1	0.40	20	0.55	531	1	0.02	29	260	10	0.57	<2	2
K925235		1.96	<10	1	0.24	10	0.36	368	1	0.02	17	100	11	0.32	<2	1
K925236		2.18	<10	<1	0.26	20	0.38	389	1	0.01	19	140	10	0.26	<2	1
K925237		1.91	<10	<1	0.23	20	0.32	336	1	0.02	15	120	10	0.24	<2	1
K925238		2.27	<10	<1	0.26	20	0.36	312	1	0.03	13	240	16	0.40	<2	1
K925239		1.97	<10	<1	0.26	20	0.31	299	3	0.03	13	130	16	0.33	<2	1
K925240		2.02	<10	<1	0.28	20	0.36	369	1	0.02	19	160	17	0.28	<2	1
K925241		2.58	<10	<1	0.28	20	0.44	305	1	0.02	19	200	8	0.49	<2	1
K925242		3.65	<10	<1	0.36	30	0.69	458	1	0.02	33	240	5	0.33	<2	2
K925243		0.50	<10	<1	0.04	<10	11.60	232	<1	0.02	2	180	<2	0.03	<2	<1
K925244		2.60	<10	<1	0.57	20	0.43	144	1	0.06	14	360	13	0.09	<2	3
K925245		2.51	10	<1	0.64	20	0.44	192	1	0.07	10	320	14	0.13	<2	3
K925246		2.51	<10	<1	0.57	30	0.45	153	2	0.07	5	400	18	0.13	<2	3
K925247		2.63	10	<1	0.52	40	0.41	236	1	0.11	5	500	20	0.48	<2	4
K925248		2.72	10	<1	0.74	40	0.55	348	1	0.08	12	370	9	0.10	<2	3
K925249		2.31	<10	<1	0.64	20	0.45	178	2	0.04	15	270	14	0.05	<2	3
K925250		2.71	<10	<1	0.67	30	0.49	253	1	0.03	20	250	15	0.05	<2	2
K925251		2.67	<10	<1	0.78	30	0.58	196	2	0.05	15	300	13	0.18	<2	3
K925252		2.73	<10	<1	0.70	30	0.45	195	1	0.04	14	210	11	0.06	<2	2
K925253		2.26	<10	<1	0.68	30	0.50	249	1	0.04	18	190	13	0.02	<2	3
K925254		1.99	<10	<1	0.55	20	0.38	233	4	0.05	20	280	14	0.05	<2	2
K925255		3.82	<10	<1	0.09	<10	0.64	526	22	0.04	45	320	732	1.03	3	3
K925256		2.55	<10	<1	0.83	20	0.52	215	<1	0.05	23	200	13	0.16	<2	3
K925257		2.32	10	<1	0.77	30	0.56	252	2	0.09	17	360	15	0.46	<2	4
K925258		2.64	<10	<1	0.73	30	0.48	261	2	0.06	17	260	10	0.20	<2	3
K925259		2.08	<10	<1	0.75	30	0.57	224	2	0.06	18	290	14	0.10	2	3
K925260		2.68	<10	<1	0.48	20	0.35	161	2	0.06	9	310	16	0.17	<2	3
K925261		1.86	<10	<1	0.41	30	0.34	139	2	0.07	4	330	18	0.21	<2	3
K925262		2.32	<10	<1	0.34	20	0.24	188	2	0.06	10	380	18	0.80	2	3
K925263		2.06	<10	<1	0.66	20	0.45	213	2	0.04	16	220	16	0.12	2	3
K925264		2.45	<10	<1	0.73	30	0.47	305	1	0.04	27	380	13	0.08	<2	3

PDF created with pdfFactory trial version www.pdffactory.com

ALS Canada Ltd.
2103 Dollarton Hwy
North Vancouver BC V7H 0A7
Phone: 604 984 0221 Fax: 604 984 0218 www.alsglobal.com

To: GOLDEN PREDATOR CANADA CORP.
888 DUNSMUIR STREET
11TH FLOOR
VANCOUVER BC V6C 3K4

Finalized Date: 25- AUG- 2011
Account: GOPRED

Project: Clear Creek

CERTIFICATE OF ANALYSIS WH11139472

Sample Description	Method Analyte Units LOR	ME-ICP41 Sr ppm 1	ME-ICP41 Th ppm 20	ME-ICP41 Ti % 0.01	ME-ICP41 Tl ppm 10	ME-ICP41 U ppm 10	ME-ICP41 V ppm 1	ME-ICP41 W ppm 10	ME-ICP41 Zn ppm 2
K925229		99	<20	0.01	<10	<10	12	<10	51
K925230		90	20	<0.01	<10	<10	7	<10	52
K925231		67	<20	<0.01	<10	<10	5	<10	21
K925232		94	<20	<0.01	<10	<10	9	<10	65
K925233		118	<20	<0.01	<10	<10	8	<10	42
K925234		131	<20	<0.01	<10	<10	7	<10	57
K925235		117	<20	<0.01	<10	<10	5	<10	34
K925236		109	<20	<0.01	<10	<10	5	<10	38
K925237		108	<20	<0.01	<10	<10	5	<10	31
K925238		245	<20	<0.01	<10	<10	5	<10	51
K925239		162	<20	<0.01	<10	<10	5	<10	30
K925240		114	<20	<0.01	<10	<10	6	<10	55
K925241		86	<20	<0.01	<10	<10	6	<10	42
K925242		72	20	0.01	<10	<10	10	<10	80
K925243		40	<20	<0.01	<10	<10	2	<10	14
K925244		46	<20	0.08	<10	<10	19	10	32
K925245		49	<20	0.11	<10	<10	21	10	31
K925246		75	20	0.10	<10	<10	18	<10	23
K925247		75	20	0.12	<10	<10	15	<10	37
K925248		48	20	0.13	<10	<10	19	<10	45
K925249		31	<20	0.07	<10	<10	21	<10	34
K925250		29	<20	0.07	<10	<10	20	<10	43
K925251		47	<20	0.11	<10	<10	24	<10	36
K925252		29	<20	0.07	<10	<10	19	<10	37
K925253		16	<20	0.07	<10	<10	23	<10	40
K925254		21	<20	0.06	<10	<10	18	10	36
K925255		45	<20	0.02	<10	<10	20	<10	220
K925256		26	<20	0.10	<10	<10	27	<10	40
K925257		45	20	0.12	<10	<10	20	<10	44
K925258		20	<20	0.08	<10	<10	23	<10	39
K925259		21	<20	0.09	<10	<10	28	10	42
K925260		40	<20	0.06	<10	<10	16	<10	25
K925261		37	<20	0.06	<10	<10	13	10	23
K925262		29	<20	0.04	<10	<10	8	10	21
K925263		12	<20	0.06	<10	<10	20	20	32
K925264		17	20	0.05	<10	<10	20	<10	45

PDF created with pdfFactory trial version www.pdffactory.com

ALS Canada Ltd.
2103 Dollarton Hwy
North Vancouver BC V7H 0A7
Phone: 604 984 0221 Fax: 604 984 0218 www.alsglobal.com

To: GOLDEN PREDATOR CANADA CORP.
888 DUNSMUIR STREET
11TH FLOOR
VANCOUVER BC V6C 3K4

Finalized Date: 28- SEP- 2011
Account: GOPRED

CERTIFICATE WH11147836

Project: Clear Creek

P.O. No.: CLC- 2011- JC- 1722

This report is for 144 Drill Core samples submitted to our lab in Whitehorse, YT, Canada on 2- AUG- 2011.

The following have access to data associated with this certificate:

MIKE BURKE	ANDREW CALDWELL	JACK COTE
GILLES DESSUREAU	MIKE MASLOWSKI	MICHAEL MCGINNIS
ERIN O BRIEN	BRUCE OTTO	BILL SHERIFF

SAMPLE PREPARATION

ALS CODE	DESCRIPTION
WEI- 21	Received Sample Weight
LOG- 21	Sample logging - ClientBarCode
CRU- 31	Fine crushing - 70% < 2mm
SPL- 21	Split sample - riffle splitter
PUL- 31	Pulverize split to 85% < 75 um
LOG- 23	Pulp Login - Rcvd with Barcode
CRU- QC	Crushing QC Test
PUL- QC	Pulverizing QC Test

ANALYTICAL PROCEDURES

ALS CODE	DESCRIPTION	INSTRUMENT
Au- AA23	Au 30g FA- AA finish	AAS
ME- ICP41	35 Element Aqua Regia ICP- AES	ICP- AES

To: GOLDEN PREDATOR CANADA CORP.
ATTN: JACK COTE
888 DUNSMUIR STREET
11TH FLOOR
VANCOUVER BC V6C 3K4

This is the Final Report and supersedes any preliminary report with this certificate number. Results apply to samples as submitted. All pages of this report have been checked and approved for release.

Signature:
Colin Ramshaw, Vancouver Laboratory Manager

PDF created with pdfFactory trial version www.pdffactory.com

ALS Canada Ltd.
2103 Dollarton Hwy
North Vancouver BC V7H 0A7
Phone: 604 984 0221 Fax: 604 984 0218 www.alsglobal.com

To: GOLDEN PREDATOR CANADA CORP.
888 DUNSMUIR STREET
11TH FLOOR
VANCOUVER BC V6C 3K4

Finalized Date: 28- SEP- 2011
Account: GOPRED

Project: Clear Creek

CERTIFICATE OF ANALYSIS WH11147836

Sample Description	Method / Analyte / Units / LOR	WEI-21 Recvd Wt. kg 0.02	Au-AA23 Au ppm 0.005	ME-ICP41 Ag ppm 0.2	ME-ICP41 Al % 0.01	ME-ICP41 As ppm 2	ME-ICP41 B ppm 10	ME-ICP41 Ba ppm 10	ME-ICP41 Be ppm 0.5	ME-ICP41 Bi ppm 2	ME-ICP41 Ca % 0.01	ME-ICP41 Cd ppm 0.5	ME-ICP41 Co ppm 1	ME-ICP41 Cr ppm 1	ME-ICP41 Cu ppm 1	ME-ICP41 Fe % 0.01
K925561		3.80	0.256	<0.2	0.62	7	<10	60	0.6	17	0.84	<0.5	10	13	47	2.33
K925562		5.51	0.043	<0.2	0.60	129	<10	50	0.8	3	4.16	<0.5	8	13	20	2.01
K925563		3.78	0.015	<0.2	0.60	37	<10	40	0.9	2	0.25	<0.5	9	14	17	2.30
K925564		4.11	0.019	<0.2	1.59	17	<10	110	0.9	<2	0.17	<0.5	11	31	17	3.01
K925565		2.14	0.010	<0.2	2.10	4	<10	140	1.2	<2	0.42	<0.5	6	33	13	2.82
K925566		1.98	<0.005	<0.2	0.04	2	<10	10	<0.5	<2	18.8	<0.5	<1	1	1	0.44
K925567		4.96	0.052	<0.2	1.01	12	<10	60	0.9	5	3.97	<0.5	6	22	20	1.92
K925568		5.82	0.086	<0.2	0.87	9	<10	60	0.8	7	0.22	<0.5	10	15	37	2.45
K925569		4.70	0.034	<0.2	0.64	12	<10	70	0.7	2	0.35	<0.5	4	15	15	1.23
K925570		5.36	0.306	0.2	1.60	10	<10	270	1.1	12	0.94	<0.5	5	13	31	2.91
K925571		5.37	0.079	<0.2	0.67	7	<10	40	0.8	4	1.06	<0.5	7	13	26	2.02
K925572		5.58	0.054	0.3	0.38	14	<10	40	<0.5	5	0.13	<0.5	6	10	26	1.93
K925573		3.74	0.237	<0.2	0.45	14	<10	50	<0.5	8	1.20	<0.5	6	12	33	1.56
K925574		6.83	0.165	<0.2	0.61	187	<10	40	0.8	7	2.45	<0.5	8	8	35	2.84
K925575		2.98	0.145	0.5	0.52	19	<10	40	0.9	11	1.94	<0.5	8	11	36	3.26
K925576		5.95	0.028	0.2	0.74	11	<10	30	0.8	<2	0.92	<0.5	7	16	16	1.85
K925577		2.58	0.022	<0.2	0.65	6	<10	30	1.0	<2	2.24	<0.5	6	11	15	2.07
K925578		2.20	0.039	<0.2	0.69	8	<10	30	1.0	<2	1.62	<0.5	6	11	14	1.80
K925579		5.82	0.030	0.5	0.72	19	<10	50	0.8	2	0.87	<0.5	10	14	72	3.00
K925580		4.99	0.024	0.3	0.66	28	<10	40	0.7	<2	1.72	<0.5	8	14	46	2.03
K925581		5.54	0.161	0.4	0.83	28	<10	50	0.7	3	0.98	<0.5	6	14	43	2.31
K925582		3.85	0.278	0.5	1.90	11	<10	120	0.6	14	0.46	<0.5	13	36	73	3.55
K925583		6.73	0.025	0.2	1.05	7	<10	60	0.5	2	1.00	<0.5	7	25	51	2.19
K925584		4.89	0.416	0.7	1.43	33	<10	80	0.5	35	0.51	<0.5	18	32	231	4.66
K925585		5.82	0.080	0.2	0.96	15	<10	40	0.5	4	3.25	<0.5	9	18	70	2.89
K925586		4.31	0.030	0.2	0.90	9	<10	70	0.6	2	0.50	<0.5	8	21	39	2.27
K925587		5.20	0.638	0.5	1.29	9	<10	100	<0.5	34	0.78	<0.5	12	28	104	3.07
K925588		5.25	0.131	0.2	1.17	23	<10	90	0.5	7	0.49	<0.5	7	27	38	2.18
K925589		5.68	0.045	0.7	1.23	32	<10	80	0.5	2	1.30	<0.5	4	26	28	2.15
K925590		0.11	1.480	0.4	1.30	12	<10	110	<0.5	<2	0.73	<0.5	7	28	315	3.23
K925591		4.01	0.007	<0.2	1.17	6	<10	100	<0.5	<2	0.45	<0.5	4	29	27	1.92
K925592		5.27	0.035	<0.2	1.32	12	<10	130	<0.5	<2	0.57	<0.5	5	34	27	2.03
K925593		3.74	0.016	<0.2	1.03	9	<10	110	<0.5	<2	0.88	<0.5	5	21	28	1.70
K925594		4.68	0.406	0.4	0.93	26	<10	110	0.7	10	1.87	<0.5	9	25	83	2.78
K925595		6.07	0.027	0.2	0.98	6	<10	70	0.6	<2	2.05	<0.5	6	23	29	2.20
K925596		4.46	0.021	<0.2	0.83	16	<10	80	<0.5	<2	0.93	<0.5	4	23	23	1.75
K925597		6.12	0.065	<0.2	1.10	13	<10	100	<0.5	<2	0.86	<0.5	7	24	37	2.22
K925598		5.23	0.016	<0.2	0.83	6	<10	80	0.6	<2	1.16	<0.5	4	17	25	1.78
K925599		6.09	0.038	0.2	2.84	7	<10	200	0.7	<2	1.20	<0.5	18	24	83	4.92
K925600		2.10	0.033	<0.2	1.00	8	<10	80	0.6	3	1.21	<0.5	7	24	39	1.90

PDF created with pdfFactory trial version www.pdffactory.com

ALS Canada Ltd.
2103 Dollarton Hwy
North Vancouver BC V7H 0A7
Phone: 604 984 0221 Fax: 604 984 0218 www.alsglobal.com

To: GOLDEN PREDATOR CANADA CORP.
888 DUNSMUIR STREET
11TH FLOOR
VANCOUVER BC V6C 3K4

Finalized Date: 28- SEP- 2011
Account: GOPRED

Project: Clear Creek

CERTIFICATE OF ANALYSIS WH11147836

Sample Description	Method	ME- ICP41	ME- ICP41	ME- ICP41	ME- ICP41	ME- ICP41	ME- ICP41	ME- ICP41	ME- ICP41	ME- ICP41	ME- ICP41	ME- ICP41	ME- ICP41	ME- ICP41	ME- ICP41	ME- ICP41
	Analyte	Ga	Hg	K	La	Mg	Mn	Mo	Na	Ni	P	Pb	S	Sb	Sc	Sr
	Units	ppm	ppm	%	ppm	%	ppm	ppm	%	ppm	ppm	ppm	%	ppm	ppm	ppm
	LOR	10	1	0.01	10	0.01	5	1	0.01	1	10	2	0.01	2	1	1
K925561		<10	1	0.16	30	0.11	265	<1	0.01	21	280	14	0.03	<2	2	11
K925562		<10	1	0.15	40	0.09	315	<1	0.01	22	280	9	0.02	<2	2	46
K925563		<10	<1	0.11	40	0.06	301	<1	0.01	29	340	12	0.01	<2	3	8
K925564		10	1	0.79	50	0.62	337	<1	0.01	33	360	9	0.01	<2	3	7
K925565		10	1	0.96	30	0.98	397	<1	0.01	23	310	11	0.01	<2	4	13
K925566		<10	<1	0.02	<10	11.80	212	<1	0.02	2	170	<2	0.02	<2	<1	46
K925567		<10	1	0.31	40	0.30	312	<1	0.01	22	340	9	0.01	<2	3	89
K925568		<10	1	0.27	40	0.23	315	1	0.01	30	330	9	0.01	<2	2	8
K925569		<10	<1	0.13	30	0.10	153	<1	0.01	12	240	10	0.01	<2	2	6
K925570		10	<1	0.53	30	0.49	321	<1	0.04	13	390	15	0.07	<2	3	61
K925571		<10	1	0.16	40	0.11	276	<1	0.01	20	310	11	0.02	<2	2	11
K925572		<10	1	0.19	30	0.05	166	<1	0.01	15	140	7	0.02	<2	1	6
K925573		<10	1	0.20	30	0.06	211	<1	0.01	15	210	9	0.02	<2	1	10
K925574		<10	1	0.17	30	0.17	310	1	0.01	17	310	8	0.04	<2	1	17
K925575		<10	1	0.20	30	0.14	288	<1	0.01	23	320	8	0.74	<2	2	14
K925576		<10	<1	0.18	30	0.31	223	2	<0.01	25	280	12	0.03	<2	3	15
K925577		<10	<1	0.14	30	0.70	354	2	0.01	21	310	14	0.01	<2	2	52
K925578		<10	<1	0.14	30	0.54	288	2	0.01	18	280	13	0.02	<2	2	36
K925579		<10	<1	0.21	30	0.24	312	2	0.01	31	430	19	0.44	<2	2	16
K925580		<10	<1	0.18	30	0.46	206	1	0.01	20	200	19	0.14	<2	2	32
K925581		<10	<1	0.16	30	0.28	199	1	0.01	19	280	19	0.17	<2	2	25
K925582		10	<1	0.88	20	0.79	280	1	0.04	28	370	14	1.02	<2	3	25
K925583		<10	1	0.45	30	0.42	192	1	0.02	19	310	16	0.53	<2	2	55
K925584		<10	<1	0.66	20	0.62	249	3	0.01	20	230	17	1.94	<2	2	20
K925585		<10	<1	0.26	30	0.34	302	2	0.01	22	840	22	0.38	2	2	68
K925586		<10	<1	0.29	30	0.24	138	1	0.01	21	340	19	0.27	<2	2	26
K925587		<10	<1	0.59	20	0.51	221	2	0.04	23	180	16	1.34	<2	2	39
K925588		<10	<1	0.48	30	0.37	169	1	0.01	20	460	18	0.28	<2	2	24
K925589		<10	1	0.61	20	0.58	257	2	0.01	14	250	18	0.37	<2	3	48
K925590		<10	<1	0.11	<10	0.56	419	19	0.09	31	520	8	0.08	<2	4	37
K925591		<10	<1	0.63	10	0.51	196	2	0.06	15	170	12	0.36	<2	3	22
K925592		<10	<1	0.69	20	0.57	206	2	0.05	16	270	14	0.34	<2	3	26
K925593		<10	<1	0.46	20	0.42	164	1	0.03	14	280	14	0.31	<2	2	41
K925594		<10	<1	0.29	20	0.61	221	2	0.03	14	180	16	0.75	<2	2	52
K925595		<10	<1	0.39	20	0.70	248	1	0.01	13	220	14	0.41	<2	2	49
K925596		<10	<1	0.35	20	0.40	189	1	0.01	13	150	15	0.15	<2	2	46
K925597		<10	<1	0.56	20	0.50	221	2	0.02	20	260	16	0.41	<2	2	39
K925598		<10	<1	0.21	30	0.36	199	2	0.01	11	270	26	0.12	<2	3	34
K925599		10	1	1.51	20	1.39	482	1	0.08	21	1160	14	1.11	<2	9	77
K925600		<10	<1	0.41	30	0.47	197	2	0.01	21	220	21	0.49	<2	3	41

PDF created with pdfFactory trial version www.pdffactory.com

ALS Canada Ltd.
2103 Dollarton Hwy
North Vancouver BC V7H 0A7
Phone: 604 984 0221 Fax: 604 984 0218 www.alsglobal.com

To: GOLDEN PREDATOR CANADA CORP.
888 DUNSMUIR STREET
11TH FLOOR
VANCOUVER BC V6C 3K4

Finalized Date: 28- SEP- 2011
Account: GOPRED

Project: Clear Creek

CERTIFICATE OF ANALYSIS WH11147836

Sample Description	Method Analyte Units LOR	ME-ICP41 Th ppm 20	ME-ICP41 Ti % 0.01	ME-ICP41 Tl ppm 10	ME-ICP41 U ppm 10	ME-ICP41 V ppm 1	ME-ICP41 W ppm 10	ME-ICP41 Zn ppm 2
K925561		<20	0.01	<10	<10	12	<10	35
K925562		20	<0.01	<10	<10	11	<10	46
K925563		20	<0.01	<10	<10	12	<10	52
K925564		20	0.09	<10	<10	25	<10	63
K925565		<20	0.08	<10	<10	34	<10	58
K925566		<20	<0.01	<10	<10	2	<10	12
K925567		20	0.02	<10	<10	20	<10	48
K925568		20	0.02	<10	<10	14	<10	49
K925569		<20	0.01	<10	<10	8	<10	26
K925570		20	0.07	<10	<10	16	<10	51
K925571		20	<0.01	<10	<10	10	<10	40
K925572		<20	<0.01	<10	<10	5	<10	24
K925573		<20	<0.01	<10	<10	6	<10	26
K925574		20	<0.01	<10	<10	7	<10	30
K925575		<20	<0.01	<10	<10	8	<10	41
K925576		<20	<0.01	<10	<10	16	<10	60
K925577		20	0.01	<10	<10	12	<10	46
K925578		20	<0.01	<10	<10	12	<10	46
K925579		20	0.01	<10	<10	12	<10	46
K925580		<20	0.01	<10	<10	10	<10	35
K925581		<20	0.01	<10	<10	10	<10	34
K925582		<20	0.10	<10	<10	30	<10	52
K925583		<20	0.04	<10	<10	18	<10	29
K925584		<20	0.07	<10	<10	27	<10	43
K925585		20	0.02	<10	<10	15	<10	37
K925586		20	0.02	<10	<10	14	<10	40
K925587		<20	0.06	<10	<10	21	<10	36
K925588		<20	0.05	<10	<10	18	<10	36
K925589		<20	0.06	<10	<10	24	<10	35
K925590		<20	0.12	<10	<10	54	<10	46
K925591		<20	0.09	<10	<10	23	<10	33
K925592		<20	0.09	<10	<10	25	<10	34
K925593		<20	0.05	<10	<10	16	<10	27
K925594		<20	0.03	<10	<10	14	<10	26
K925595		<20	0.04	<10	<10	17	<10	29
K925596		<20	0.03	<10	<10	13	<10	24
K925597		<20	0.06	<10	<10	20	<10	39
K925598		<20	0.02	<10	<10	13	<10	34
K925599		<20	0.23	<10	<10	142	<10	85
K925600		<20	0.04	<10	<10	19	<10	36

PDF created with pdfFactory trial version www.pdffactory.com

ALS Canada Ltd.
2103 Dollarton Hwy
North Vancouver BC V7H 0A7
Phone: 604 984 0221 Fax: 604 984 0218 www.alsglobal.com

To: GOLDEN PREDATOR CANADA CORP.
888 DUNSMUIR STREET
11TH FLOOR
VANCOUVER BC V6C 3K4

Finalized Date: 28- SEP- 2011
Account: GOPRED

Project: Clear Creek

CERTIFICATE OF ANALYSIS WH11147836

Sample Description	Method / Analyte / Units / LOR	WEI-21 Recvd Wt. kg 0.02	Au-AA23 Au ppm 0.005	ME-ICP41 Ag ppm 0.2	ME-ICP41 Al % 0.01	ME-ICP41 As ppm 2	ME-ICP41 B ppm 10	ME-ICP41 Ba ppm 10	ME-ICP41 Be ppm 0.5	ME-ICP41 Bi ppm 2	ME-ICP41 Ca % 0.01	ME-ICP41 Cd ppm 0.5	ME-ICP41 Co ppm 1	ME-ICP41 Cr ppm 1	ME-ICP41 Cu ppm 1	ME-ICP41 Fe % 0.01
K925601		2.44	0.029	<0.2	1.16	4	<10	100	0.6	<2	1.49	<0.5	6	22	34	2.04
K925502		5.93	0.039	0.2	1.74	4	<10	130	<0.5	2	0.65	<0.5	5	41	35	2.62
K925603		4.92	0.065	<0.2	1.44	4	<10	120	<0.5	2	0.52	<0.5	6	33	41	2.42
K925604		5.96	0.050	<0.2	1.26	6	<10	120	<0.5	<2	0.73	<0.5	4	29	26	1.89
K925605		5.05	0.006	0.2	1.47	6	<10	100	0.7	<2	1.07	<0.5	8	29	21	2.72
K925606		5.10	0.045	<0.2	1.06	6	<10	80	0.6	3	1.50	<0.5	8	22	30	2.46
K925607		5.43	<0.005	<0.2	1.30	4	<10	100	0.6	<2	0.92	<0.5	9	25	36	2.92
K925608		4.61	1.400	2.2	0.51	14	<10	30	0.7	81	5.58	<0.5	31	9	237	8.13
K925609		2.81	0.229	<0.2	0.73	12	<10	40	0.9	7	6.43	<0.5	6	11	23	3.13
K925610		4.44	0.010	<0.2	0.94	8	<10	70	0.6	<2	1.12	<0.5	8	20	21	2.19
K925611		5.74	0.420	0.5	1.57	10	<10	100	0.7	7	0.68	<0.5	8	28	14	2.82
K925612		5.01	0.012	<0.2	0.67	15	<10	60	0.8	<2	2.07	<0.5	8	15	16	2.60
K925613		2.13	<0.005	<0.2	0.05	4	<10	10	<0.5	<2	18.8	<0.5	1	1	3	0.47
K925614		6.91	0.157	<0.2	1.60	16	<10	140	0.6	2	1.07	<0.5	7	31	14	2.78
K925615		4.86	0.046	<0.2	1.56	5	<10	130	0.6	<2	0.91	<0.5	9	29	19	2.98
K925616		5.27	0.644	<0.2	2.02	9	<10	190	0.5	19	0.67	<0.5	10	38	10	2.98
K925617		5.58	0.005	<0.2	1.62	7	<10	150	<0.5	<2	0.33	<0.5	8	33	13	2.67
K925618		5.53	<0.005	<0.2	1.85	7	<10	180	<0.5	<2	0.96	<0.5	8	34	10	2.70
K925619		4.62	0.169	<0.2	1.62	131	<10	170	<0.5	5	0.38	<0.5	8	35	13	2.65
K925620		6.83	0.028	<0.2	2.10	4	<10	160	0.6	<2	0.67	<0.5	11	35	16	3.26
K925621		5.27	0.238	0.2	1.56	15	<10	160	<0.5	10	0.54	<0.5	10	35	24	2.81
K925622		7.26	0.227	0.2	1.78	7	<10	140	0.5	8	1.09	<0.5	10	32	23	2.89
K925623		4.90	0.011	<0.2	2.41	4	<10	140	0.8	<2	0.55	<0.5	12	38	20	3.84
K925624		6.43	0.532	1.4	1.92	33	<10	140	0.6	33	0.28	<0.5	18	34	161	4.03
K925625		0.09	0.473	<0.2	1.29	49	<10	110	<0.5	<2	1.35	<0.5	6	28	49	2.93
K925626		5.40	0.137	<0.2	1.98	5	<10	220	<0.5	8	0.44	<0.5	10	41	26	3.06
K925627		5.51	0.136	0.3	1.77	3	<10	140	0.5	11	0.34	<0.5	13	33	84	3.64
K925628		6.71	0.028	<0.2	2.11	4	<10	150	0.7	<2	0.90	<0.5	12	34	34	3.80
K925629		5.38	0.006	<0.2	2.14	4	<10	190	0.8	<2	0.65	<0.5	12	38	16	3.34
K925630		5.50	<0.005	<0.2	2.85	14	<10	310	0.7	<2	0.97	<0.5	14	47	21	3.84
K925631		6.24	0.147	<0.2	1.74	7	<10	180	<0.5	<2	0.73	<0.5	8	32	16	2.51
K925632		5.72	0.515	<0.2	1.62	7	<10	140	0.5	2	1.05	<0.5	9	33	24	3.02
K925633		4.95	0.294	0.2	1.86	5	<10	150	0.6	7	0.82	<0.5	8	35	19	2.98
K925634		5.67	<0.005	<0.2	0.94	35	<10	80	0.7	<2	1.38	<0.5	8	19	11	2.77
K925635		5.61	<0.005	<0.2	1.19	13	<10	80	0.8	<2	1.48	<0.5	8	20	11	2.55
K925636		3.26	0.149	0.4	0.73	14	<10	70	1.1	8	1.46	<0.5	5	4	41	2.74
K925637		2.97	0.106	0.3	0.81	19	<10	80	1.1	6	1.41	<0.5	6	4	40	2.88
K925638		5.42	0.113	0.8	0.84	31	<10	70	0.9	2	1.10	<0.5	5	5	33	2.08
K925639		5.96	0.021	<0.2	0.88	8	<10	50	0.7	<2	0.61	<0.5	10	15	24	2.29
K925640		5.19	0.015	0.2	1.85	5	<10	60	1.0	<2	0.51	<0.5	12	29	36	4.14

PDF created with pdfFactory trial version www.pdffactory.com

ALS Canada Ltd.
2103 Dollarton Hwy
North Vancouver BC V7H 0A7
Phone: 604 984 0221 Fax: 604 984 0218 www.alsglobal.com

To: GOLDEN PREDATOR CANADA CORP.
888 DUNSMUIR STREET
11TH FLOOR
VANCOUVER BC V6C 3K4

Finalized Date: 28- SEP- 2011
Account: GOPRED

Project: Clear Creek

CERTIFICATE OF ANALYSIS WH11147836

Sample Description	Method	ME- ICP41	ME- ICP41	ME- ICP41	ME- ICP41	ME- ICP41	ME- ICP41	ME- ICP41	ME- ICP41	ME- ICP41	ME- ICP41	ME- ICP41	ME- ICP41	ME- ICP41	ME- ICP41	ME- ICP41
	Analyte	Ga	Hg	K	La	Mg	Mn	Mo	Na	Ni	P	Pb	S	Sb	Sc	Sr
	Units	ppm	ppm	%	ppm	%	ppm	ppm	%	ppm	ppm	ppm	%	ppm	ppm	ppm
	LOR	10	1	0.01	10	0.01	5	1	0.01	1	10	2	0.01	2	1	1
K925601		<10	<1	0.46	30	0.47	226	2	0.02	18	220	18	0.45	<2	3	58
K925502		10	<1	0.91	20	0.76	251	5	0.08	20	250	18	0.47	<2	4	34
K925603		10	<1	0.72	20	0.56	216	2	0.07	20	300	15	0.53	<2	3	27
K925604		<10	<1	0.62	20	0.54	190	2	0.03	13	220	19	0.25	<2	3	36
K925605		<10	<1	0.71	30	0.69	289	2	0.02	24	230	12	0.31	<2	3	69
K925606		<10	<1	0.51	30	0.74	255	<1	0.01	19	280	12	0.53	<2	2	67
K925607		<10	<1	0.60	30	0.60	270	1	0.02	24	280	10	0.46	<2	2	48
K925608		<10	<1	0.16	10	1.61	335	1	0.01	39	110	16	5.69	2	1	148
K925609		<10	<1	0.19	20	2.08	317	1	0.01	17	210	15	0.07	<2	2	137
K925610		<10	<1	0.36	20	0.48	243	1	0.01	20	250	9	0.31	<2	2	45
K925611		<10	<1	0.76	30	0.71	307	2	0.02	24	310	12	0.30	<2	3	33
K925612		<10	<1	0.34	20	0.91	425	1	0.01	24	230	12	0.12	<2	2	135
K925613		<10	1	0.03	<10	11.80	211	<1	0.02	1	170	<2	0.02	3	<1	43
K925614		<10	<1	0.77	20	0.74	339	1	0.04	20	260	7	0.21	<2	3	64
K925615		<10	<1	0.63	30	0.67	298	1	0.04	24	250	5	0.27	<2	2	55
K925616		10	<1	1.04	30	0.89	243	1	0.05	26	280	5	0.10	<2	4	36
K925617		<10	<1	0.84	20	0.76	199	1	0.05	22	210	3	0.09	<2	3	19
K925618		10	<1	0.95	30	0.98	257	1	0.04	22	470	2	0.15	<2	3	49
K925619		<10	<1	0.82	20	0.69	256	1	0.07	22	240	3	0.19	<2	3	23
K925620		10	1	1.04	40	0.91	476	1	0.03	26	340	5	0.14	<2	3	33
K925621		<10	<1	0.78	20	0.63	283	1	0.06	22	210	5	0.41	<2	3	28
K925622		10	1	0.88	30	0.76	449	1	0.04	26	290	8	0.45	<2	3	64
K925623		10	<1	1.19	40	1.04	501	1	0.06	34	550	6	0.54	<2	4	36
K925624		10	<1	0.89	20	0.78	286	2	0.06	24	250	16	1.46	<2	3	22
K925625		<10	1	0.11	<10	0.57	405	9	0.09	33	690	3	0.12	<2	5	42
K925626		10	<1	1.04	20	0.78	300	1	0.10	26	240	4	0.32	<2	4	31
K925627		10	<1	0.89	30	0.71	262	<1	0.07	28	260	7	1.06	<2	3	25
K925628		10	1	1.00	40	0.83	341	1	0.05	28	320	7	0.76	<2	3	68
K925629		10	<1	1.06	40	1.01	350	1	0.03	32	350	5	0.33	<2	3	54
K925630		10	1	1.46	40	1.34	401	1	0.08	34	420	7	0.19	<2	5	75
K925631		10	<1	0.77	20	0.69	290	<1	0.08	18	220	5	0.18	<2	3	45
K925632		<10	<1	0.71	30	0.65	367	1	0.08	25	280	5	0.34	<2	3	63
K925633		10	<1	0.91	30	0.80	312	1	0.06	25	220	9	0.34	<2	3	53
K925634		<10	<1	0.34	30	0.57	337	1	0.02	25	270	5	0.11	<2	2	82
K925635		<10	1	0.42	30	0.47	278	1	0.02	21	270	7	0.05	<2	3	40
K925636		<10	<1	0.23	30	0.42	226	1	0.02	4	460	26	1.36	<2	2	66
K925637		<10	1	0.25	40	0.42	219	1	0.01	4	460	25	1.53	<2	2	64
K925638		<10	1	0.21	30	0.33	250	2	0.01	6	370	23	0.53	<2	2	63
K925639		<10	<1	0.30	30	0.43	305	2	0.01	25	220	8	0.32	<2	2	46
K925640		10	<1	0.74	50	0.91	484	2	0.02	37	470	9	0.67	3	3	38

PDF created with pdfFactory trial version www.pdffactory.com

ALS Canada Ltd.
2103 Dollarton Hwy
North Vancouver BC V7H 0A7
Phone: 604 984 0221 Fax: 604 984 0218 www.alsglobal.com

To: GOLDEN PREDATOR CANADA CORP.
888 DUNSMUIR STREET
11TH FLOOR
VANCOUVER BC V6C 3K4

Finalized Date: 28- SEP- 2011
Account: GOPRED

Project: Clear Creek

CERTIFICATE OF ANALYSIS WH11147836

Sample Description	Method Analyte Units LOR	ME-ICP41 Th ppm 20	ME-ICP41 Ti % 0.01	ME-ICP41 Tl ppm 10	ME-ICP41 U ppm 10	ME-ICP41 V ppm 1	ME-ICP41 W ppm 10	ME-ICP41 Zn ppm 2
K925601		<20	0.05	<10	<10	19	<10	36
K925502		<20	0.12	<10	<10	32	<10	46
K925603		<20	0.09	<10	<10	24	<10	35
K925604		<20	0.07	<10	<10	23	<10	32
K925605		<20	0.06	<10	<10	24	<10	46
K925606		<20	0.04	<10	<10	17	<10	37
K925607		<20	0.06	<10	<10	18	<10	39
K925608		<20	<0.01	<10	<10	7	<10	23
K925609		<20	<0.01	<10	<10	12	<10	38
K925610		<20	0.03	<10	<10	15	<10	38
K925611		<20	0.08	<10	<10	23	<10	44
K925612		<20	0.01	<10	<10	12	<10	45
K925613		<20	<0.01	<10	<10	2	<10	18
K925614		<20	0.09	<10	<10	23	<10	40
K925615		<20	0.07	<10	<10	23	<10	39
K925616		20	0.14	<10	<10	33	<10	43
K925617		<20	0.11	<10	<10	26	<10	33
K925618		<20	0.11	<10	<10	28	<10	37
K925619		<20	0.12	<10	<10	28	<10	42
K925620		20	0.14	<10	<10	28	<10	57
K925621		<20	0.12	<10	<10	24	10	40
K925622		<20	0.11	<10	<10	25	<10	55
K925623		20	0.17	<10	<10	32	<10	73
K925624		<20	0.12	<10	<10	28	10	47
K925625		<20	0.12	<10	<10	52	<10	53
K925626		<20	0.16	<10	<10	34	<10	49
K925627		20	0.11	<10	<10	26	<10	65
K925628		20	0.12	<10	<10	29	<10	69
K925629		20	0.12	<10	<10	35	<10	68
K925630		20	0.16	<10	<10	44	<10	63
K925631		<20	0.10	<10	<10	31	10	41
K925632		20	0.08	<10	<10	26	<10	43
K925633		20	0.12	<10	<10	32	10	53
K925634		<20	0.01	<10	<10	15	<10	36
K925635		20	0.03	<10	<10	18	<10	44
K925636		20	<0.01	<10	<10	4	<10	27
K925637		20	<0.01	<10	<10	4	<10	28
K925638		20	<0.01	<10	<10	4	<10	29
K925639		20	0.02	<10	<10	11	<10	65
K925640		20	0.07	<10	<10	24	<10	134

PDF created with pdfFactory trial version www.pdffactory.com

ALS Canada Ltd.
2103 Dollarton Hwy
North Vancouver BC V7H 0A7
Phone: 604 984 0221 Fax: 604 984 0218 www.alsglobal.com

To: GOLDEN PREDATOR CANADA CORP.
888 DUNSMUIR STREET
11TH FLOOR
VANCOUVER BC V6C 3K4

Finalized Date: 28- SEP- 2011
Account: GOPRED

Project: Clear Creek

CERTIFICATE OF ANALYSIS WH11147836

Sample Description	Method	WEI-21	Au-AA23	ME-ICP41	ME-ICP41	ME-ICP41	ME-ICP41	ME-ICP41	ME-ICP41	ME-ICP41	ME-ICP41	ME-ICP41	ME-ICP41	ME-ICP41	ME-ICP41	ME-ICP41
	Analyte	Recvd Wt.	Au	Ag	Al	As	B	Ba	Be	Bi	Ca	Cd	Co	Cr	Cu	Fe
	Units	kg	ppm	ppm	%	ppm	ppm	ppm	ppm	ppm	%	ppm	ppm	ppm	ppm	%
	LOR	0.02	0.005	0.2	0.01	2	10	10	0.5	2	0.01	0.5	1	1	1	0.01
K925641		5.38	0.007	<0.2	1.50	6	<10	80	0.6	<2	0.50	<0.5	10	28	23	3.11
K925642		5.76	0.026	0.2	1.60	6	<10	140	0.9	<2	0.98	<0.5	12	24	44	3.19
K925643		6.25	0.052	<0.2	0.80	4	<10	50	0.5	2	0.82	<0.5	9	11	31	2.55
K925644		3.83	0.370	0.2	1.21	9	<10	70	0.6	36	0.54	<0.5	9	24	39	2.75
K925645		6.11	0.070	<0.2	1.01	7	<10	60	0.7	3	1.68	<0.5	10	18	41	2.99
K925646		5.67	0.007	0.2	1.36	6	<10	80	0.7	<2	0.94	<0.5	7	26	25	2.70
K925647		5.27	0.057	<0.2	1.07	4	<10	70	0.7	3	1.10	<0.5	6	21	24	2.12
K925648		5.64	0.019	<0.2	1.54	3	<10	130	0.8	<2	0.98	<0.5	8	32	46	2.79
K925649		1.77	<0.005	<0.2	0.08	<2	<10	50	<0.5	<2	19.6	<0.5	1	1	2	0.50
K925650		6.55	0.061	0.2	1.38	6	<10	70	0.6	5	1.07	<0.5	11	22	67	3.60
K925651		6.28	<0.005	<0.2	0.74	3	<10	50	<0.5	<2	0.78	<0.5	6	15	34	2.39
K925652		6.53	0.010	0.3	1.38	3	<10	70	0.6	<2	0.42	<0.5	13	23	27	3.58
K925653		5.15	0.037	<0.2	1.07	3	<10	110	0.9	<2	0.80	<0.5	7	14	25	2.47
K925654		6.77	<0.005	<0.2	1.53	3	<10	100	0.6	<2	0.59	<0.5	13	29	55	3.61
K925655		4.53	0.005	0.4	0.63	3	<10	50	0.6	<2	1.39	<0.5	8	13	55	3.30
K925656		5.55	0.008	0.2	0.59	3	<10	40	0.6	<2	1.06	<0.5	8	16	38	2.71
K925657		6.65	0.480	0.7	0.35	21	<10	30	<0.5	38	1.73	<0.5	17	13	357	5.28
K925658		5.14	0.084	0.2	1.33	21	<10	140	0.7	4	0.58	<0.5	7	19	60	3.27
K925659		7.17	0.010	<0.2	0.79	8	<10	40	0.5	<2	1.07	<0.5	11	16	30	3.01
K925660		5.22	0.006	<0.2	0.63	4	<10	50	0.5	<2	1.69	<0.5	8	14	43	3.09
K925661		0.07	1.620	0.4	1.24	8	<10	110	<0.5	<2	0.72	<0.5	7	28	327	3.30
K925662		4.88	0.005	0.2	0.60	3	<10	50	<0.5	<2	1.02	<0.5	10	11	76	3.32
K925663		6.25	0.006	<0.2	0.51	20	<10	60	0.7	<2	1.09	<0.5	9	9	50	2.82
K925664		5.70	0.025	0.5	0.44	8	<10	50	0.5	7	1.41	<0.5	12	6	193	4.44
K925665		6.73	0.182	2.0	0.62	84	<10	50	0.5	16	1.07	<0.5	11	14	102	3.11
K925666		4.09	<0.005	<0.2	0.94	16	<10	60	0.5	<2	1.40	<0.5	8	18	37	2.97
K925667		5.57	0.034	<0.2	1.20	5	<10	80	0.6	<2	0.78	<0.5	12	19	81	4.11
K925668		6.81	0.136	0.3	2.04	16	<10	120	0.9	4	0.76	<0.5	8	39	53	3.93
K925669		4.86	0.015	0.2	2.19	<2	<10	130	0.7	<2	0.47	<0.5	14	35	115	5.34
K925670		7.42	0.082	0.2	1.50	2	<10	90	0.5	5	0.73	<0.5	11	28	66	3.44
K925671		6.36	0.436	0.3	1.60	3	<10	80	0.5	30	0.43	<0.5	19	28	121	5.04
K925672		3.52	0.008	<0.2	1.35	12	<10	90	0.8	<2	0.79	<0.5	12	25	27	3.34
K925673		3.79	<0.005	0.2	1.54	10	<10	100	0.8	<2	0.91	<0.5	12	29	29	3.53
K925674		5.63	0.009	0.2	2.33	2	<10	150	0.7	<2	1.00	<0.5	17	39	127	4.68
K925675		6.31	0.025	0.3	1.73	5	<10	120	0.8	<2	0.77	<0.5	19	34	126	4.72
K925676		5.39	0.107	0.2	0.91	6	<10	60	0.8	5	1.92	<0.5	8	15	59	2.62
K925677		6.54	0.300	0.4	0.86	8	<10	50	0.7	17	2.22	<0.5	10	17	76	3.43
K925678		5.38	0.030	0.2	1.02	4	<10	70	0.5	<2	2.29	<0.5	9	21	65	3.06
K925679		5.92	0.130	0.2	1.69	<2	<10	100	1.1	9	1.55	<0.5	12	29	132	4.22
K925680		5.67	0.343	0.4	1.04	182	<10	70	0.8	13	1.80	<0.5	17	17	188	4.37

PDF created with pdfFactory trial version www.pdffactory.com

ALS Canada Ltd.
2103 Dollarton Hwy
North Vancouver BC V7H 0A7
Phone: 604 984 0221 Fax: 604 984 0218 www.alsglobal.com

To: GOLDEN PREDATOR CANADA CORP.
888 DUNSMUIR STREET
11TH FLOOR
VANCOUVER BC V6C 3K4

Finalized Date: 28- SEP- 2011
Account: GOPRED

Project: Clear Creek

CERTIFICATE OF ANALYSIS WH11147836

Sample Description	Method	ME- ICP41	ME- ICP41	ME- ICP41	ME- ICP41	ME- ICP41	ME- ICP41	ME- ICP41	ME- ICP41	ME- ICP41	ME- ICP41	ME- ICP41	ME- ICP41	ME- ICP41	ME- ICP41	ME- ICP41
	Analyte	Ga	Hg	K	La	Mg	Mn	Mo	Na	Ni	P	Pb	S	Sb	Sc	Sr
	Units	ppm	ppm	%	ppm	%	ppm	ppm	%	ppm	ppm	ppm	%	ppm	ppm	ppm
	LOR	10	1	0.01	10	0.01	5	1	0.01	1	10	2	0.01	2	1	1
K925641		10	<1	0.61	30	0.72	296	1	0.02	29	270	5	0.42	<2	2	51
K925642		<10	1	0.54	30	0.54	269	2	0.03	24	250	12	0.82	<2	2	74
K925643		<10	<1	0.25	20	0.49	278	1	0.01	22	680	8	0.65	<2	1	43
K925644		<10	<1	0.40	30	0.55	295	1	0.01	27	300	7	0.58	<2	2	23
K925645		<10	<1	0.39	30	0.64	424	7	0.02	25	360	9	0.65	<2	2	90
K925646		<10	<1	0.52	40	0.58	347	3	0.01	24	350	7	0.48	<2	2	84
K925647		<10	<1	0.45	20	0.45	258	2	0.01	15	250	11	0.44	<2	2	98
K925648		<10	1	0.64	30	0.61	288	5	0.02	25	370	10	0.44	<2	2	84
K925649		<10	<1	0.06	<10	11.90	212	<1	0.01	4	180	2	0.01	<2	<1	47
K925650		<10	<1	0.56	20	0.73	331	1	0.01	31	490	10	0.98	<2	1	91
K925651		<10	1	0.39	20	0.52	261	1	<0.01	20	160	10	0.62	<2	1	36
K925652		<10	<1	0.66	30	0.74	429	59	<0.01	36	280	7	0.75	2	1	24
K925653		<10	<1	0.47	30	0.45	263	129	0.01	18	350	19	0.58	<2	1	77
K925654		<10	<1	0.92	40	0.76	319	3	0.01	32	180	11	0.89	<2	2	59
K925655		<10	<1	0.34	30	0.72	381	6	<0.01	25	170	10	1.01	<2	2	129
K925656		<10	<1	0.30	20	0.54	276	6	<0.01	24	170	12	0.85	<2	2	82
K925657		<10	<1	0.19	10	0.58	220	1	<0.01	25	180	11	2.53	<2	1	62
K925658		<10	<1	0.57	30	0.50	197	3	0.02	17	270	21	0.85	2	2	31
K925659		<10	<1	0.27	30	0.59	332	3	<0.01	27	170	8	0.67	<2	2	39
K925660		<10	<1	0.26	30	0.73	338	4	<0.01	27	480	13	0.75	<2	1	73
K925661		<10	<1	0.10	<10	0.56	425	19	0.08	32	530	8	0.07	2	4	35
K925662		<10	<1	0.33	20	0.55	318	2	<0.01	32	250	14	1.06	<2	1	67
K925663		<10	<1	0.28	20	0.41	318	1	<0.01	24	280	13	0.84	<2	2	71
K925664		<10	<1	0.24	20	0.40	239	1	0.01	26	420	17	2.34	2	1	79
K925665		<10	<1	0.28	20	0.39	218	2	<0.01	22	180	24	1.28	<2	2	59
K925666		<10	<1	0.51	20	0.76	444	1	<0.01	26	190	24	0.40	<2	2	80
K925667		<10	<1	0.68	50	0.75	470	<1	<0.01	36	480	10	1.09	<2	2	48
K925668		10	<1	1.13	60	1.00	352	3	0.01	30	670	37	0.61	<2	4	42
K925669		10	<1	1.45	50	1.20	391	1	0.03	33	550	13	1.43	<2	3	31
K925670		<10	<1	0.82	30	0.68	281	1	0.03	27	190	11	0.92	<2	2	40
K925671		<10	<1	0.99	40	0.85	345	1	0.01	43	190	8	1.64	<2	2	33
K925672		<10	<1	0.60	30	0.76	321	1	0.02	29	260	7	0.27	<2	2	63
K925673		<10	<1	0.69	30	0.80	327	1	0.02	31	580	7	0.32	<2	2	69
K925674		10	1	0.81	20	0.79	333	1	0.09	31	190	7	1.47	<2	3	70
K925675		<10	<1	0.71	30	0.69	346	2	0.04	31	250	8	1.89	2	2	56
K925676		<10	<1	0.32	30	0.41	307	1	0.01	15	270	15	0.86	<2	2	130
K925677		<10	<1	0.31	30	0.57	426	1	<0.01	23	570	10	1.19	<2	2	144
K925678		<10	<1	0.48	30	0.53	316	1	<0.01	23	230	13	0.96	<2	2	175
K925679		<10	<1	0.44	30	0.53	298	1	0.07	21	350	12	1.73	<2	3	95
K925680		<10	<1	0.24	20	0.37	336	1	0.04	17	290	9	2.11	2	2	96

PDF created with pdfFactory trial version www.pdffactory.com

ALS Canada Ltd.
2103 Dollarton Hwy
North Vancouver BC V7H 0A7
Phone: 604 984 0221 Fax: 604 984 0218 www.alsglobal.com

To: GOLDEN PREDATOR CANADA CORP.
888 DUNSMUIR STREET
11TH FLOOR
VANCOUVER BC V6C 3K4

Finalized Date: 28- SEP- 2011
Account: GOPRED

Project: Clear Creek

CERTIFICATE OF ANALYSIS WH11147836

Sample Description	Method Analyte Units LOR	ME-ICP41 Th ppm 20	ME-ICP41 Ti % 0.01	ME-ICP41 Tl ppm 10	ME-ICP41 U ppm 10	ME-ICP41 V ppm 1	ME-ICP41 W ppm 10	ME-ICP41 Zn ppm 2
K925641		20	0.07	<10	<10	22	<10	82
K925642		20	0.06	<10	<10	17	30	75
K925643		<20	0.02	<10	<10	8	<10	68
K925644		<20	0.04	<10	<10	15	<10	82
K925645		20	0.03	<10	<10	13	<10	62
K925646		20	0.05	<10	<10	17	<10	80
K925647		<20	0.04	<10	<10	15	<10	45
K925648		20	0.07	<10	<10	24	<10	75
K925649		<20	<0.01	<10	<10	2	<10	23
K925650		20	0.04	<10	<10	15	<10	57
K925651		<20	0.03	<10	<10	9	<10	34
K925652		20	0.07	<10	<10	16	<10	76
K925653		20	0.04	<10	<10	9	<10	45
K925654		20	0.08	<10	<10	20	<10	70
K925655		20	0.01	<10	<10	11	<10	53
K925656		<20	0.01	<10	<10	10	<10	48
K925657		<20	0.01	<10	<10	7	<10	25
K925658		20	0.06	<10	<10	12	<10	38
K925659		<20	0.02	<10	<10	11	<10	52
K925660		20	0.01	<10	<10	9	<10	48
K925661		<20	0.12	<10	<10	55	<10	47
K925662		<20	0.01	<10	<10	8	<10	49
K925663		20	<0.01	<10	<10	6	<10	50
K925664		<20	<0.01	<10	<10	4	<10	28
K925665		<20	0.01	<10	<10	8	<10	33
K925666		20	0.04	<10	<10	15	<10	57
K925667		20	0.05	<10	<10	14	<10	73
K925668		30	0.13	<10	<10	38	<10	72
K925669		20	0.13	<10	<10	29	<10	79
K925670		20	0.09	<10	<10	19	<10	54
K925671		20	0.10	<10	<10	20	<10	69
K925672		<20	0.06	<10	<10	21	<10	102
K925673		20	0.07	<10	<10	24	<10	108
K925674		<20	0.12	<10	<10	30	50	86
K925675		20	0.09	<10	<10	24	50	99
K925676		20	0.03	<10	<10	11	<10	51
K925677		<20	0.02	<10	<10	13	10	61
K925678		20	0.04	<10	<10	17	<10	56
K925679		20	0.04	<10	<10	22	50	50
K925680		<20	0.02	<10	<10	12	90	37

PDF created with pdfFactory trial version www.pdffactory.com

ALS Canada Ltd.
2103 Dollarton Hwy
North Vancouver BC V7H 0A7
Phone: 604 984 0221 Fax: 604 984 0218 www.alsglobal.com

To: GOLDEN PREDATOR CANADA CORP.
888 DUNSMUIR STREET
11TH FLOOR
VANCOUVER BC V6C 3K4

Finalized Date: 28- SEP- 2011
Account: GOPRED

Project: Clear Creek

CERTIFICATE OF ANALYSIS WH11147836

Sample Description	Method / Analyte / Units / LOR	WEI-21 Recvd Wt. kg 0.02	Au-AA23 Au ppm 0.005	ME-ICP41 Ag ppm 0.2	ME-ICP41 Al % 0.01	ME-ICP41 As ppm 2	ME-ICP41 B ppm 10	ME-ICP41 Ba ppm 10	ME-ICP41 Be ppm 0.5	ME-ICP41 Bi ppm 2	ME-ICP41 Ca % 0.01	ME-ICP41 Cd ppm 0.5	ME-ICP41 Co ppm 1	ME-ICP41 Cr ppm 1	ME-ICP41 Cu ppm 1	ME-ICP41 Fe % 0.01
K925681		7.98	0.188	0.2	1.12	4	<10	130	0.8	10	1.92	<0.5	5	13	68	2.41
K925682		4.06	1.810	0.6	0.72	175	<10	50	0.6	54	1.48	<0.5	11	12	110	3.32
K925683		5.09	0.398	0.2	0.92	212	<10	30	0.8	17	1.91	<0.5	7	20	65	2.73
K925684		3.43	0.048	0.2	0.85	11	<10	50	0.8	3	1.39	<0.5	7	13	57	2.82
K925685		2.01	<0.005	<0.2	0.09	3	<10	20	<0.5	<2	18.0	<0.5	2	3	4	0.47
K925686		6.05	0.260	0.3	0.88	25	<10	50	0.6	7	3.27	<0.5	7	15	54	2.67
K925687		5.05	0.210	0.3	1.10	14	<10	60	<0.5	8	4.84	<0.5	7	21	42	2.58
K925688		6.06	0.138	0.3	1.08	84	<10	60	0.6	5	2.50	<0.5	11	17	54	3.22
K925689		4.89	0.143	<0.2	1.79	4	<10	150	1.2	3	2.81	<0.5	9	34	57	3.52
K925690		6.37	0.097	0.3	1.62	5	<10	140	0.9	4	3.48	<0.5	8	27	48	3.00
K925691		5.37	0.682	0.7	0.78	9	<10	60	0.6	31	1.79	<0.5	12	18	102	3.74
K925692		5.33	0.484	5.2	0.40	154	<10	40	0.8	24	2.25	<0.5	12	8	161	3.60
K925693		6.40	0.250	1.6	0.40	152	<10	50	0.7	18	2.38	<0.5	17	6	449	7.17
K925694		6.54	0.130	0.7	0.50	5	<10	50	1.2	13	2.49	<0.5	10	10	158	4.06
K925695		4.21	0.167	1.4	0.38	107	<10	50	0.6	10	1.61	<0.5	7	3	126	2.63
K925696		9.06	0.141	0.3	0.47	9	<10	70	0.6	9	1.72	<0.5	2	4	40	1.60
K925697		0.09	0.942	0.4	1.20	10	<10	100	<0.5	<2	0.79	<0.5	8	40	42	2.61
K925698		1.89	0.209	0.3	0.75	4	<10	140	1.0	6	1.81	<0.5	4	5	73	2.23
K925699		5.91	1.075	0.8	0.54	67	<10	70	1.0	19	2.25	<0.5	12	7	130	4.41
K925700		5.50	0.250	0.5	0.35	114	<10	50	0.5	23	1.65	<0.5	10	3	160	2.83
K925701		7.09	0.061	0.2	0.45	6	<10	60	0.7	3	1.96	<0.5	2	4	45	1.18
K925702		4.92	0.577	1.1	0.54	28	<10	80	0.8	44	1.96	<0.5	3	2	79	1.65
K925703		7.05	0.299	0.5	0.86	10	<10	70	1.2	20	1.24	<0.5	6	5	85	2.90
K925704		5.75	0.263	0.5	0.85	6	<10	110	1.1	20	1.96	<0.5	5	5	79	2.73

PDF created with pdfFactory trial version www.pdffactory.com

ALS Canada Ltd.
2103 Dollarton Hwy
North Vancouver BC V7H 0A7
Phone: 604 984 0221 Fax: 604 984 0218 www.alsglobal.com

To: GOLDEN PREDATOR CANADA CORP.
888 DUNSMUIR STREET
11TH FLOOR
VANCOUVER BC V6C 3K4

Finalized Date: 28- SEP- 2011
Account: GOPRED

Project: Clear Creek

CERTIFICATE OF ANALYSIS WH11147836

Sample Description	Method	ME- ICP41	ME- ICP41	ME- ICP41	ME- ICP41	ME- ICP41	ME- ICP41	ME- ICP41	ME- ICP41	ME- ICP41	ME- ICP41	ME- ICP41	ME- ICP41	ME- ICP41	ME- ICP41	ME- ICP41
	Analyte	Ga	Hg	K	La	Mg	Mn	Mo	Na	Ni	P	Pb	S	Sb	Sc	Sr
	Units	ppm	ppm	%	ppm	%	ppm	ppm	%	ppm	ppm	ppm	%	ppm	ppm	ppm
	LOR	10	1	0.01	10	0.01	5	1	0.01	1	10	2	0.01	2	1	1
K925681		<10	<1	0.34	30	0.35	246	1	0.03	10	250	15	0.70	<2	2	136
K925682		<10	<1	0.19	20	0.28	237	1	<0.01	15	210	24	1.79	4	2	73
K925683		<10	<1	0.12	30	0.41	433	1	<0.01	17	180	12	0.53	<2	2	60
K925684		<10	<1	0.19	30	0.48	389	1	<0.01	23	290	13	0.25	<2	3	59
K925685		<10	1	0.06	<10	11.20	206	<1	0.01	2	160	2	0.03	<2	<1	42
K925686		<10	<1	0.19	30	0.36	453	1	<0.01	18	210	17	0.73	<2	2	228
K925687		<10	<1	0.27	30	0.50	561	1	<0.01	19	230	10	0.64	<2	3	446
K925688		<10	<1	0.21	20	0.51	489	<1	<0.01	24	170	8	0.98	<2	2	212
K925689		10	1	0.51	30	0.61	476	<1	0.03	19	190	11	0.91	<2	4	290
K925690		10	<1	0.52	30	0.55	431	1	0.05	21	200	11	0.78	<2	3	417
K925691		<10	<1	0.26	20	0.40	266	2	<0.01	17	160	13	2.11	<2	2	113
K925692		<10	<1	0.19	20	0.44	356	1	<0.01	18	180	22	1.80	2	2	163
K925693		<10	<1	0.18	10	0.52	281	1	0.01	21	160	21	5.41	2	1	183
K925694		<10	<1	0.18	20	0.44	262	1	0.01	17	180	10	1.77	<2	2	235
K925695		<10	<1	0.14	20	0.18	163	7	<0.01	5	270	29	1.03	<2	1	147
K925696		<10	<1	0.15	20	0.12	125	1	0.01	1	260	26	0.52	<2	1	160
K925697		<10	<1	0.09	<10	0.54	395	6	0.07	29	490	6	0.05	<2	4	37
K925698		<10	<1	0.18	20	0.16	110	2	0.03	3	190	18	0.86	<2	1	184
K925699		<10	1	0.17	20	0.26	170	4	0.01	13	270	25	2.26	<2	2	257
K925700		<10	<1	0.12	20	0.16	139	2	<0.01	4	180	28	1.71	<2	1	117
K925701		<10	<1	0.13	30	0.11	124	8	<0.01	2	200	22	0.28	<2	1	172
K925702		<10	<1	0.14	30	0.12	143	2	<0.01	2	210	33	0.54	<2	1	148
K925703		<10	<1	0.16	30	0.18	128	2	0.01	4	190	23	1.51	<2	1	111
K925704		<10	<1	0.17	30	0.18	130	1	0.04	3	200	20	1.44	<2	1	222

PDF created with pdfFactory trial version www.pdffactory.com

ALS Canada Ltd.
2103 Dollarton Hwy
North Vancouver BC V7H 0A7
Phone: 604 984 0221 Fax: 604 984 0218 www.alsglobal.com

To: GOLDEN PREDATOR CANADA CORP.
888 DUNSMUIR STREET
11TH FLOOR
VANCOUVER BC V6C 3K4

Finalized Date: 28- SEP- 2011
Account: GOPRED

Project: Clear Creek

CERTIFICATE OF ANALYSIS WH11147836

Sample Description	Method Analyte Units LOR	ME- ICP41 Th ppm 20	ME- ICP41 Ti % 0.01	ME- ICP41 Tl ppm 10	ME- ICP41 U ppm 10	ME- ICP41 V ppm 1	ME- ICP41 W ppm 10	ME- ICP41 Zn ppm 2
K925681		20	0.03	<10	<10	10	10	36
K925682		<20	0.01	<10	<10	9	<10	35
K925683		20	<0.01	<10	<10	15	<10	42
K925684		20	<0.01	<10	<10	12	<10	66
K925685		<20	<0.01	<10	<10	3	<10	13
K925686		20	0.01	<10	<10	13	<10	45
K925687		20	0.02	<10	<10	19	<10	49
K925688		<20	0.01	<10	<10	15	<10	64
K925689		20	0.05	<10	<10	30	<10	63
K925690		20	0.06	<10	<10	25	10	55
K925691		<20	0.01	<10	<10	15	<10	30
K925692		<20	<0.01	<10	<10	6	<10	37
K925693		<20	<0.01	<10	<10	5	<10	23
K925694		<20	<0.01	<10	<10	8	<10	38
K925695		<20	<0.01	<10	<10	2	<10	19
K925696		20	<0.01	<10	<10	1	<10	15
K925697		<20	0.12	<10	<10	59	10	44
K925698		20	0.01	<10	<10	3	10	13
K925699		20	<0.01	<10	<10	5	10	23
K925700		<20	<0.01	<10	<10	1	<10	14
K925701		20	<0.01	<10	<10	1	<10	12
K925702		20	0.01	<10	<10	1	<10	15
K925703		20	0.01	<10	<10	3	10	18
K925704		20	0.01	<10	<10	3	20	16

PDF created with pdfFactory trial version www.pdffactory.com

ALS Canada Ltd.
2103 Dollarton Hwy
North Vancouver BC V7H 0A7
Phone: 604 984 0221 Fax: 604 984 0218 www.alsglobal.com

To: GOLDEN PREDATOR CANADA CORP.
888 DUNSMUIR STREET
11TH FLOOR
VANCOUVER BC V6C 3K4

Finalized Date: 5- OCT- 2011
Account: GOPRED

CERTIFICATE WH11150175

Project: Clear Creek

P.O. No.: CLC- 2011- JC- 1724

This report is for 145 Drill Core samples submitted to our lab in Whitehorse, YT, Canada on 4- AUG- 2011.

The following have access to data associated with this certificate:

MIKE BURKE	ANDREW CALDWELL	JACK COTE
GILLES DESSUREAU	MIKE MASLOWSKI	MICHAEL MCGINNIS
ERIN O BRIEN	BRUCE OTTO	BILL SHERIFF

SAMPLE PREPARATION

ALS CODE	DESCRIPTION
WEI- 21	Received Sample Weight
LOG- 21	Sample logging - ClientBarCode
CRU- 31	Fine crushing - 70% < 2mm
SPL- 21	Split sample - riffle splitter
PUL- 31	Pulverize split to 85% < 75 um
LOG- 23	Pulp Login - Rcvd with Barcode
CRU- QC	Crushing QC Test
PUL- QC	Pulverizing QC Test

ANALYTICAL PROCEDURES

ALS CODE	DESCRIPTION	INSTRUMENT
Au- AA23	Au 30g FA- AA finish	AAS
ME- ICP41	35 Element Aqua Regia ICP- AES	ICP- AES

To: GOLDEN PREDATOR CANADA CORP.
ATTN: JACK COTE
888 DUNSMUIR STREET
11TH FLOOR
VANCOUVER BC V6C 3K4

This is the Final Report and supersedes any preliminary report with this certificate number. Results apply to samples as submitted. All pages of this report have been checked and approved for release.

Signature:
Colin Ramshaw, Vancouver Laboratory Manager

PDF created with pdfFactory trial version www.pdffactory.com

ALS Canada Ltd.
2103 Dollarton Hwy
North Vancouver BC V7H 0A7
Phone: 604 984 0221 Fax: 604 984 0218 www.alsglobal.com

To: GOLDEN PREDATOR CANADA CORP.
888 DUNSMUIR STREET
11TH FLOOR
VANCOUVER BC V6C 3K4

Finalized Date: 5- OCT- 2011
Account: GOPRED

Project: Clear Creek

CERTIFICATE OF ANALYSIS WH11150175

Sample Description	Method	WEI-21	Au-AA23	ME-ICP41	ME-ICP41	ME-ICP41	ME-ICP41	ME-ICP41	ME-ICP41	ME-ICP41	ME-ICP41	ME-ICP41	ME-ICP41	ME-ICP41	ME-ICP41	ME-ICP41
	Analyte	Recvd Wt.	Au	Ag	Al	As	B	Ba	Be	Bi	Ca	Cd	Co	Cr	Cu	Fe
	Units	kg	ppm	ppm	%	ppm	ppm	ppm	ppm	ppm	%	ppm	ppm	ppm	ppm	%
	LOR	0.02	0.005	0.2	0.01	2	10	10	0.5	2	0.01	0.5	1	1	1	0.01
K925853		7.17	0.034	0.2	0.80	31	<10	150	0.8	<2	0.18	<0.5	5	6	29	2.70
K925854		5.96	0.005	<0.2	1.76	14	<10	70	0.8	<2	0.11	<0.5	14	26	36	4.45
K925855		2.47	<0.005	0.2	2.11	21	<10	50	0.9	<2	0.23	<0.5	15	23	42	4.90
K925856		5.41	0.014	0.5	0.93	52	<10	70	0.8	<2	0.19	<0.5	11	11	45	3.68
K925857		4.75	0.045	0.2	1.30	9	<10	280	0.5	<2	0.19	<0.5	6	13	35	2.49
K925858		4.51	0.008	<0.2	1.65	8	<10	100	0.5	<2	0.12	<0.5	7	31	15	2.82
K925859		2.52	<0.005	<0.2	1.71	14	<10	90	0.7	<2	0.26	<0.5	6	35	26	3.40
K925860		0.13	0.449	0.2	1.28	48	<10	110	<0.5	<2	1.39	<0.5	6	28	49	2.96
K925861		3.74	0.009	0.3	1.25	28	<10	150	0.7	<2	0.39	<0.5	8	16	39	3.06
K925862		2.80	0.008	0.2	1.54	19	<10	490	0.6	<2	0.29	<0.5	3	8	16	2.41
K925863		4.86	0.034	0.5	1.74	49	<10	510	0.6	5	0.39	<0.5	3	7	20	2.49
K925864		4.67	0.020	0.3	1.54	43	<10	490	0.6	<2	0.34	<0.5	3	8	20	2.34
K925865		3.34	0.034	0.2	1.52	31	<10	460	0.6	<2	0.34	<0.5	3	8	21	2.32
K925866		1.57	0.012	0.2	1.82	18	<10	110	0.8	<2	0.21	<0.5	11	32	31	3.26
K925867		2.07	0.010	0.2	1.75	17	<10	100	0.8	<2	0.26	<0.5	11	32	32	3.03
K925868		4.04	0.023	0.3	2.96	16	<10	150	1.0	<2	0.34	<0.5	13	37	31	4.31
K925869		2.03	0.008	0.2	2.04	18	<10	100	0.7	<2	0.20	<0.5	10	32	25	3.68
K925870		3.75	0.017	0.2	1.99	32	<10	120	0.5	<2	0.26	<0.5	7	34	42	4.05
K925871		3.55	0.018	0.4	1.89	21	<10	110	0.8	<2	0.18	<0.5	7	40	140	5.68
K925872		3.64	0.007	0.2	1.57	11	<10	130	0.7	<2	0.30	<0.5	13	17	27	2.26
K925873		2.17	0.054	0.3	1.43	20	<10	100	0.8	3	0.21	<0.5	8	19	33	3.26
K925874		2.35	0.014	0.3	1.55	12	<10	90	0.6	<2	0.18	<0.5	10	27	13	3.21
K925875		3.37	0.029	0.4	2.68	15	<10	160	0.9	<2	0.34	<0.5	13	39	37	4.26
K925876		4.01	0.025	0.2	1.54	27	<10	110	0.6	<2	0.27	<0.5	12	24	35	3.28
K925877		4.99	0.015	0.6	0.72	28	<10	80	0.5	28	0.07	<0.5	4	11	49	4.85
K925878		4.46	0.016	0.2	1.01	9	<10	70	<0.5	<2	0.07	<0.5	7	21	94	3.57
K925879		6.27	0.067	0.3	1.07	11	<10	60	0.5	2	0.07	<0.5	10	19	120	3.45
K925880		0.84	<0.005	<0.2	0.20	<2	<10	120	<0.5	<2	0.03	<0.5	<1	7	5	0.42
K925881		6.82	0.018	0.2	1.81	6	<10	100	0.8	<2	0.18	<0.5	21	23	52	4.42
K925882		6.73	0.031	0.3	1.85	5	<10	120	0.8	<2	0.22	<0.5	13	38	49	3.51
K925883		5.48	0.247	0.4	1.53	14	<10	120	<0.5	21	0.16	<0.5	11	36	38	2.75
K925884		5.80	0.021	0.3	1.50	3	<10	100	0.5	<2	0.14	<0.5	16	24	31	3.67
K925885		6.92	0.309	0.2	1.34	4	<10	110	0.8	4	0.38	<0.5	13	37	28	3.58
K925886		4.67	0.058	0.2	0.42	12	<10	40	0.6	<2	0.08	<0.5	1	3	32	1.44
K925887		3.88	0.010	0.2	0.42	10	<10	60	0.5	<2	0.07	<0.5	<1	2	26	1.08
K925888		5.60	0.015	0.3	0.44	21	<10	80	0.5	<2	0.08	<0.5	1	1	21	1.19
K925889		6.09	0.078	0.3	1.68	9	<10	80	0.7	6	0.53	<0.5	17	20	35	4.63
K925890		2.54	0.021	0.2	1.60	<2	<10	120	0.6	<2	0.30	<0.5	12	26	43	3.42
K925891		2.94	0.025	0.3	1.49	<2	<10	110	0.6	<2	0.44	<0.5	12	26	40	3.40
K925892		6.98	0.147	0.3	1.37	5	<10	60	0.6	<2	0.60	<0.5	11	24	28	3.32

PDF created with pdfFactory trial version www.pdffactory.com

ALS Canada Ltd.
2103 Dollarton Hwy
North Vancouver BC V7H 0A7
Phone: 604 984 0221 Fax: 604 984 0218 www.alsglobal.com

To: GOLDEN PREDATOR CANADA CORP.
888 DUNSMUIR STREET
11TH FLOOR
VANCOUVER BC V6C 3K4

Finalized Date: 5- OCT- 2011
Account: GOPRED

Project: Clear Creek

CERTIFICATE OF ANALYSIS WH11150175

Sample Description	Method	ME- ICP41	ME- ICP41	ME- ICP41	ME- ICP41	ME- ICP41	ME- ICP41	ME- ICP41	ME- ICP41	ME- ICP41	ME- ICP41	ME- ICP41	ME- ICP41	ME- ICP41	ME- ICP41	ME- ICP41
	Analyte	Ga	Hg	K	La	Mg	Mn	Mo	Na	Ni	P	Pb	S	Sb	Sc	Sr
	Units	ppm	ppm	%	ppm	%	ppm	ppm	%	ppm	ppm	ppm	%	ppm	ppm	ppm
	LOR	10	1	0.01	10	0.01	5	1	0.01	1	10	2	0.01	2	1	1
K925853		<10	<1	0.30	40	0.14	359	2	0.02	12	500	19	0.01	<2	3	25
K925854		<10	<1	0.66	60	0.70	391	1	0.02	38	310	7	0.02	<2	2	23
K925855		<10	<1	0.34	60	0.88	444	1	0.02	42	760	8	0.01	<2	2	28
K925856		<10	<1	0.34	50	0.27	549	2	0.02	32	760	16	0.03	2	2	25
K925857		<10	<1	0.46	30	0.38	259	1	0.04	18	450	11	0.01	<2	3	30
K925858		10	<1	0.84	20	0.91	314	<1	0.02	22	270	6	0.01	<2	3	15
K925859		<10	<1	0.72	50	0.71	258	<1	0.02	21	790	5	0.02	<2	2	27
K925860		<10	1	0.10	<10	0.56	408	9	0.08	30	720	4	0.13	2	5	44
K925861		<10	<1	0.48	50	0.35	232	1	0.02	18	1530	10	0.02	<2	2	32
K925862		10	<1	0.60	40	0.37	354	<1	0.07	5	510	15	0.01	<2	4	51
K925863		10	<1	0.64	40	0.39	333	1	0.10	4	540	16	0.01	<2	4	77
K925864		10	<1	0.61	40	0.38	313	1	0.08	4	520	14	0.01	2	4	61
K925865		10	<1	0.57	40	0.35	261	1	0.09	9	490	15	0.01	<2	4	64
K925866		10	<1	0.68	40	0.71	261	1	0.02	29	310	6	0.01	<2	3	31
K925867		10	<1	0.60	40	0.64	280	<1	0.02	29	470	5	0.01	<2	2	32
K925868		10	<1	0.97	50	1.32	429	<1	0.04	39	500	4	0.01	2	4	49
K925869		10	<1	0.82	40	0.82	246	<1	0.03	27	380	4	0.01	<2	3	24
K925870		10	<1	0.94	40	0.81	325	1	0.02	22	850	5	0.02	<2	2	23
K925871		10	<1	0.67	40	0.59	263	2	0.04	13	300	9	0.14	<2	3	74
K925872		<10	<1	0.44	30	0.44	221	<1	0.08	19	290	6	0.01	<2	2	46
K925873		<10	<1	0.36	40	0.45	280	1	0.02	26	350	14	0.01	2	2	27
K925874		<10	<1	0.45	50	0.75	345	<1	0.02	32	460	11	0.01	2	3	20
K925875		10	<1	1.20	50	1.35	564	1	0.05	35	570	10	0.08	<2	5	32
K925876		10	<1	0.74	40	0.60	383	<1	0.02	28	870	8	0.01	<2	3	21
K925877		<10	<1	0.35	30	0.17	190	1	0.03	16	390	12	0.15	<2	2	43
K925878		<10	<1	0.44	40	0.36	198	1	0.01	16	260	11	0.04	<2	2	31
K925879		<10	<1	0.47	30	0.35	211	1	0.02	20	220	7	0.03	<2	2	17
K925880		<10	<1	0.09	<10	0.04	36	<1	0.02	3	40	3	0.01	<2	<1	5
K925881		<10	<1	0.90	60	0.67	411	<1	0.01	50	680	4	0.21	2	2	15
K925882		10	<1	0.99	40	0.80	320	1	0.04	37	570	11	0.43	<2	4	19
K925883		10	<1	0.80	30	0.63	253	1	0.05	26	300	9	0.38	2	3	17
K925884		<10	<1	0.89	50	0.69	480	1	0.02	45	440	5	0.68	<2	2	15
K925885		<10	<1	0.74	40	0.62	541	<1	0.02	36	850	7	0.47	<2	3	35
K925886		<10	<1	0.10	30	0.05	83	1	0.01	3	180	22	0.03	<2	1	17
K925887		<10	<1	0.10	30	0.03	49	2	0.01	1	150	24	0.03	<2	1	17
K925888		<10	<1	0.12	30	0.04	48	1	0.01	2	170	25	0.06	<2	1	24
K925889		<10	<1	0.75	50	0.69	577	3	0.01	39	2190	3	0.23	<2	2	38
K925890		<10	<1	0.83	40	0.70	316	1	0.03	37	350	5	0.70	2	2	32
K925891		<10	<1	0.73	40	0.67	365	1	0.03	36	370	5	0.63	2	2	47
K925892		<10	<1	0.59	30	0.65	367	1	0.02	30	220	4	0.44	4	2	74

PDF created with pdfFactory trial version www.pdffactory.com

ALS Canada Ltd.
2103 Dollarton Hwy
North Vancouver BC V7H 0A7
Phone: 604 984 0221 Fax: 604 984 0218 www.alsglobal.com

To: GOLDEN PREDATOR CANADA CORP.
888 DUNSMUIR STREET
11TH FLOOR
VANCOUVER BC V6C 3K4

Finalized Date: 5- OCT- 2011
Account: GOPRED

Project: Clear Creek

CERTIFICATE OF ANALYSIS WH11150175

Sample Description	Method Analyte Units LOR	ME- ICP41 Th ppm 20	ME- ICP41 Ti % 0.01	ME- ICP41 Tl ppm 10	ME- ICP41 U ppm 10	ME- ICP41 V ppm 1	ME- ICP41 W ppm 10	ME- ICP41 Zn ppm 2
K925853		20	0.02	<10	<10	7	<10	66
K925854		30	0.08	<10	<10	22	<10	87
K925855		20	0.03	<10	<10	18	<10	93
K925856		20	0.01	<10	<10	9	<10	66
K925857		20	0.08	<10	<10	13	<10	43
K925858		<20	0.10	<10	<10	25	<10	54
K925859		20	0.10	<10	<10	28	<10	57
K925860		<20	0.11	<10	<10	52	<10	53
K925861		20	0.06	<10	<10	14	<10	55
K925862		20	0.12	<10	<10	13	<10	53
K925863		20	0.13	<10	<10	14	<10	51
K925864		20	0.12	<10	<10	13	<10	48
K925865		20	0.11	<10	<10	13	20	45
K925866		20	0.09	<10	<10	28	<10	62
K925867		20	0.07	<10	<10	25	<10	58
K925868		20	0.12	<10	<10	40	<10	79
K925869		20	0.12	<10	<10	25	<10	67
K925870		20	0.12	<10	<10	27	<10	63
K925871		20	0.09	<10	<10	36	10	50
K925872		20	0.06	<10	<10	15	<10	45
K925873		20	0.03	<10	<10	16	<10	62
K925874		20	0.04	<10	<10	23	<10	74
K925875		20	0.11	<10	<10	40	<10	90
K925876		20	0.07	<10	<10	21	<10	52
K925877		20	0.02	<10	<10	10	<10	46
K925878		20	0.04	<10	<10	17	<10	40
K925879		20	0.05	<10	<10	15	<10	46
K925880		<20	<0.01	<10	<10	4	<10	6
K925881		20	0.13	<10	<10	22	<10	81
K925882		20	0.12	<10	<10	33	<10	69
K925883		<20	0.10	<10	<10	28	<10	51
K925884		20	0.10	<10	<10	19	<10	72
K925885		20	0.07	<10	<10	23	<10	63
K925886		<20	<0.01	<10	<10	2	<10	8
K925887		20	<0.01	<10	<10	1	<10	5
K925888		20	<0.01	<10	<10	1	<10	10
K925889		20	0.08	<10	<10	17	<10	96
K925890		20	0.09	<10	<10	22	<10	62
K925891		20	0.08	<10	<10	21	<10	62
K925892		<20	0.07	<10	<10	17	<10	66

PDF created with pdfFactory trial version www.pdffactory.com

ALS Canada Ltd.
2103 Dollarton Hwy
North Vancouver BC V7H 0A7
Phone: 604 984 0221 Fax: 604 984 0218 www.alsglobal.com

To: GOLDEN PREDATOR CANADA CORP.
888 DUNSMUIR STREET
11TH FLOOR
VANCOUVER BC V6C 3K4

Finalized Date: 5- OCT- 2011
Account: GOPRED

Project: Clear Creek

CERTIFICATE OF ANALYSIS WH11150175

Sample Description	Method	WEI-21	Au-AA23	ME-ICP41	ME-ICP41	ME-ICP41	ME-ICP41	ME-ICP41	ME-ICP41	ME-ICP41	ME-ICP41	ME-ICP41	ME-ICP41	ME-ICP41	ME-ICP41	ME-ICP41
	Analyte	Recvd Wt.	Au	Ag	Al	As	B	Ba	Be	Bi	Ca	Cd	Co	Cr	Cu	Fe
	Units	kg	ppm	ppm	%	ppm	ppm	ppm	ppm	ppm	%	ppm	ppm	ppm	ppm	%
	LOR	0.02	0.005	0.2	0.01	2	10	10	0.5	2	0.01	0.5	1	1	1	0.01
K925893		5.04	0.010	0.3	1.60	3	<10	100	0.6	<2	0.91	<0.5	12	32	36	3.05
K925894		2.25	0.015	<0.2	1.06	7	<10	60	0.6	<2	0.66	<0.5	9	21	18	2.31
K925895		5.79	0.014	<0.2	1.56	21	<10	70	0.7	<2	0.23	<0.5	13	26	29	3.53
K925896		5.62	0.013	<0.2	1.39	3	<10	70	0.6	<2	0.16	<0.5	11	20	35	3.42
K925897		2.34	0.107	0.2	1.09	5	<10	70	0.7	3	0.84	<0.5	8	22	35	2.16
K925898		4.88	0.116	0.3	1.35	3	<10	50	1.0	7	1.30	<0.5	11	18	28	3.26
K925899		5.14	0.027	<0.2	1.44	4	<10	60	0.7	<2	0.66	<0.5	15	23	19	3.31
K925900		3.33	0.009	0.2	1.58	10	<10	50	0.7	<2	1.89	<0.5	13	24	25	3.43
K925901		2.04	0.047	0.3	2.01	7	<10	110	0.9	<2	2.01	<0.5	13	33	53	3.47
K925902		6.03	0.234	0.9	2.16	<2	<10	90	0.7	12	1.21	<0.5	19	36	203	5.47
K925903		7.81	0.051	0.5	2.84	2	<10	130	0.9	3	1.33	<0.5	17	44	131	5.18
K925904		5.79	0.111	0.2	2.49	3	<10	250	0.8	5	1.16	<0.5	7	45	32	2.77
K925905		5.40	0.142	0.5	2.97	9	<10	130	1.0	13	1.21	<0.5	17	41	200	5.92
K925906		6.36	0.034	0.3	1.63	6	<10	130	0.5	2	1.02	<0.5	14	35	82	3.52
K925907		6.03	0.258	0.6	2.54	5	<10	120	0.8	20	1.30	<0.5	24	34	154	5.03
K925908		0.78	<0.005	<0.2	0.10	<2	<10	70	<0.5	<2	0.01	<0.5	<1	5	2	0.28
K925909		5.43	0.017	0.2	1.11	2	<10	60	0.6	<2	2.25	<0.5	6	23	26	2.13
K925910		3.51	0.005	<0.2	1.24	3	<10	60	0.5	<2	1.48	<0.5	10	24	28	2.67
K925911		5.33	0.218	0.6	1.46	3	<10	80	1.2	18	3.43	<0.5	13	29	131	3.65
K925912		3.57	0.108	1.0	0.72	21	<10	40	0.5	12	6.23	<0.5	9	11	73	2.54
K925913		3.63	0.017	<0.2	1.87	4	<10	50	0.8	2	1.97	<0.5	14	23	38	4.32
K925914		2.81	0.110	0.2	0.92	<2	<10	30	0.7	10	3.83	<0.5	7	16	41	2.98
K925915		5.46	0.145	0.4	0.85	2	<10	50	<0.5	13	1.73	<0.5	7	21	69	2.36
K925916		5.92	0.257	0.5	1.20	27	<10	60	0.9	23	1.81	<0.5	17	28	236	4.93
K925917		0.09	8.18	2.6	0.58	>10000	<10	40	<0.5	3	1.80	0.9	17	27	116	3.80
K925918		6.34	0.039	0.5	1.47	8	<10	80	0.9	3	1.88	<0.5	20	31	142	4.34
K925919		4.69	0.023	0.2	0.81	4	<10	40	0.5	2	1.10	<0.5	8	16	45	2.62
K925920		4.70	0.101	0.3	0.80	6	<10	70	<0.5	10	0.54	<0.5	14	15	147	4.44
K925921		3.95	0.038	0.4	0.46	<2	<10	40	<0.5	2	0.62	<0.5	16	7	119	3.79
K925922		3.77	0.165	0.3	0.70	<2	<10	40	<0.5	12	0.58	<0.5	11	15	93	3.33
K925923		5.28	0.735	<0.2	0.77	4	<10	50	<0.5	15	1.64	<0.5	5	24	49	2.39
K925924		4.05	1.160	2.2	0.72	15	<10	50	<0.5	101	1.00	<0.5	32	17	216	7.38
K925925		4.66	0.015	<0.2	1.12	8	<10	60	<0.5	<2	0.80	<0.5	7	27	35	2.29
K925926		4.69	0.042	0.2	1.38	26	<10	110	<0.5	3	1.01	<0.5	8	32	99	2.66
K925927		5.72	0.013	<0.2	0.81	15	<10	90	<0.5	<2	1.26	<0.5	5	19	27	1.97
K925928		5.65	0.006	<0.2	1.27	3	<10	120	<0.5	<2	0.83	<0.5	8	33	32	2.44
K925929		5.37	0.044	<0.2	1.17	6	<10	100	<0.5	4	0.68	<0.5	6	31	30	2.23
K925930		4.67	0.082	0.4	1.30	9	<10	110	<0.5	3	0.60	<0.5	12	22	96	3.49
K925931		0.13	0.452	0.3	1.27	51	<10	110	<0.5	<2	1.41	<0.5	7	28	49	3.05
K925932		4.36	0.017	0.3	0.75	7	<10	60	<0.5	<2	1.55	<0.5	5	28	30	1.78

PDF created with pdfFactory trial version www.pdffactory.com

ALS Canada Ltd.
2103 Dollarton Hwy
North Vancouver BC V7H 0A7
Phone: 604 984 0221 Fax: 604 984 0218 www.alsglobal.com

To: GOLDEN PREDATOR CANADA CORP.
888 DUNSMUIR STREET
11TH FLOOR
VANCOUVER BC V6C 3K4

Finalized Date: 5- OCT- 2011
Account: GOPRED

Project: Clear Creek

CERTIFICATE OF ANALYSIS WH11150175

Sample Description	Method	ME- ICP41	ME- ICP41	ME- ICP41	ME- ICP41	ME- ICP41	ME- ICP41	ME- ICP41	ME- ICP41	ME- ICP41	ME- ICP41	ME- ICP41	ME- ICP41	ME- ICP41	ME- ICP41	ME- ICP41
	Analyte	Ga	Hg	K	La	Mg	Mn	Mo	Na	Ni	P	Pb	S	Sb	Sc	Sr
	Units	ppm	ppm	%	ppm	%	ppm	ppm	%	ppm	ppm	ppm	%	ppm	ppm	ppm
	LOR	10	1	0.01	10	0.01	5	1	0.01	1	10	2	0.01	2	1	1
K925893		<10	<1	0.72	30	0.67	343	<1	0.03	32	230	6	0.38	2	2	81
K925894		<10	<1	0.37	20	0.45	312	1	0.01	26	280	8	0.12	<2	1	66
K925895		<10	<1	0.68	30	0.69	336	1	0.01	35	290	3	0.39	<2	2	26
K925896		<10	<1	0.64	20	0.57	286	2	0.01	21	440	4	0.21	<2	2	23
K925897		<10	<1	0.33	30	0.39	294	4	0.01	18	220	11	0.15	<2	2	64
K925898		<10	<1	0.40	40	0.48	500	<1	0.01	27	1090	7	0.40	<2	2	99
K925899		<10	1	0.56	40	0.56	360	<1	0.01	36	220	6	0.39	<2	2	50
K925900		<10	<1	0.46	30	0.64	620	<1	0.01	36	320	4	0.41	<2	2	138
K925901		<10	<1	0.59	30	0.73	477	<1	0.07	36	290	6	0.70	<2	3	124
K925902		10	<1	0.38	20	0.44	200	<1	0.19	23	150	8	3.14	<2	3	74
K925903		10	<1	0.69	20	0.84	338	<1	0.18	27	360	8	2.25	<2	4	74
K925904		10	1	0.74	20	0.72	307	<1	0.19	23	260	6	0.59	<2	4	78
K925905		10	<1	0.52	30	0.70	268	<1	0.16	24	260	4	2.56	<2	4	80
K925906		10	<1	0.53	20	0.59	261	<1	0.09	25	330	7	1.45	<2	3	64
K925907		10	<1	0.49	20	0.55	222	<1	0.21	25	400	5	2.67	<2	3	85
K925908		<10	<1	0.05	<10	0.02	26	<1	0.01	1	20	<2	0.05	<2	<1	3
K925909		<10	<1	0.36	20	0.52	623	<1	0.01	13	150	6	0.46	<2	2	166
K925910		<10	<1	0.39	20	0.56	397	<1	0.01	25	200	8	0.55	<2	2	96
K925911		<10	<1	0.33	30	0.63	445	<1	0.01	20	220	9	1.90	<2	3	167
K925912		<10	<1	0.20	20	0.31	554	<1	0.01	18	340	11	0.99	<2	2	368
K925913		10	<1	0.35	40	0.65	324	<1	0.01	39	450	4	0.52	<2	3	111
K925914		<10	<1	0.24	30	0.35	426	<1	0.01	23	190	8	1.52	<2	2	191
K925915		<10	<1	0.31	30	0.34	235	<1	0.01	13	170	15	0.92	<2	2	123
K925916		<10	<1	0.38	30	0.52	268	<1	0.01	24	330	10	3.20	<2	3	123
K925917		<10	<1	0.09	<10	0.62	523	20	0.03	45	300	718	1.09	3	3	45
K925918		<10	<1	0.57	40	0.69	360	<1	0.01	26	490	13	2.54	<2	3	145
K925919		<10	<1	0.39	30	0.38	344	<1	0.01	21	650	9	1.07	<2	2	93
K925920		<10	<1	0.42	40	0.40	283	<1	0.01	33	430	10	1.94	<2	1	57
K925921		<10	<1	0.24	40	0.32	353	<1	0.01	39	540	7	1.57	<2	1	72
K925922		<10	<1	0.34	30	0.38	284	<1	0.01	25	210	10	1.18	<2	2	56
K925923		<10	<1	0.41	20	0.47	285	<1	0.01	19	300	11	0.66	<2	2	131
K925924		<10	<1	0.38	20	0.44	268	<1	0.01	40	200	12	3.59	<2	2	93
K925925		<10	<1	0.63	30	0.53	247	<1	0.01	19	320	11	0.50	<2	2	56
K925926		<10	<1	0.52	20	0.48	212	<1	0.09	21	180	11	1.22	<2	3	70
K925927		<10	<1	0.44	20	0.46	266	1	0.02	14	230	12	0.55	<2	2	94
K925928		<10	<1	0.73	30	0.64	286	1	0.03	22	270	9	0.57	<2	2	52
K925929		<10	<1	0.70	30	0.57	242	2	0.03	18	300	9	0.50	<2	2	43
K925930		<10	1	0.75	50	0.59	235	2	0.03	38	530	15	1.17	<2	2	41
K925931		<10	1	0.10	<10	0.59	420	11	0.09	31	750	2	0.12	2	5	42
K925932		<10	<1	0.39	30	0.37	249	2	0.02	17	250	19	0.38	<2	2	109

PDF created with pdfFactory trial version www.pdffactory.com

ALS Canada Ltd.
2103 Dollarton Hwy
North Vancouver BC V7H 0A7
Phone: 604 984 0221 Fax: 604 984 0218 www.alsglobal.com

To: GOLDEN PREDATOR CANADA CORP.
888 DUNSMUIR STREET
11TH FLOOR
VANCOUVER BC V6C 3K4

Finalized Date: 5- OCT- 2011
Account: GOPRED

Project: Clear Creek

CERTIFICATE OF ANALYSIS WH11150175

Sample Description	Method Analyte Units LOR	ME- ICP41 Th ppm 20	ME- ICP41 Ti % 0.01	ME- ICP41 Tl ppm 10	ME- ICP41 U ppm 10	ME- ICP41 V ppm 1	ME- ICP41 W ppm 10	ME- ICP41 Zn ppm 2
K925893		20	0.09	<10	<10	24	<10	59
K925894		<20	0.03	<10	<10	13	<10	47
K925895		20	0.07	<10	<10	20	<10	68
K925896		20	0.06	<10	<10	17	<10	47
K925897		20	0.02	<10	<10	16	<10	30
K925898		20	0.04	<10	<10	13	<10	59
K925899		20	0.06	<10	<10	16	<10	65
K925900		<20	0.06	<10	<10	17	<10	63
K925901		20	0.06	<10	<10	27	10	61
K925902		20	0.06	<10	<10	26	10	27
K925903		20	0.10	<10	<10	36	20	61
K925904		20	0.11	<10	<10	36	<10	49
K925905		20	0.09	<10	<10	35	350	55
K925906		<20	0.06	<10	<10	27	<10	50
K925907		<20	0.06	<10	<10	26	80	35
K925908		<20	<0.01	<10	<10	1	<10	3
K925909		<20	0.03	<10	<10	17	<10	40
K925910		<20	0.04	<10	<10	19	<10	51
K925911		<20	0.02	<10	<10	28	50	43
K925912		<20	<0.01	<10	<10	9	20	36
K925913		20	0.04	<10	<10	22	<10	75
K925914		<20	0.02	<10	<10	13	<10	35
K925915		<20	0.03	<10	<10	13	<10	30
K925916		<20	0.02	<10	<10	24	10	30
K925917		<20	0.01	<10	<10	20	<10	217
K925918		20	0.04	<10	<10	30	<10	48
K925919		<20	0.02	<10	<10	11	<10	42
K925920		20	0.03	<10	<10	11	<10	36
K925921		20	<0.01	<10	<10	5	<10	41
K925922		<20	0.02	<10	<10	11	<10	38
K925923		<20	0.04	<10	<10	15	<10	31
K925924		<20	0.03	<10	<10	13	<10	33
K925925		<20	0.07	<10	<10	20	<10	42
K925926		<20	0.06	<10	<10	21	<10	31
K925927		<20	0.04	<10	<10	12	<10	29
K925928		<20	0.08	<10	<10	23	<10	39
K925929		<20	0.07	<10	<10	22	<10	36
K925930		20	0.07	<10	<10	16	<10	48
K925931		<20	0.11	<10	<10	51	<10	55
K925932		<20	0.03	<10	<10	15	<10	31

PDF created with pdfFactory trial version www.pdffactory.com

ALS Canada Ltd.
2103 Dollarton Hwy
North Vancouver BC V7H 0A7
Phone: 604 984 0221 Fax: 604 984 0218 www.alsglobal.com

To: GOLDEN PREDATOR CANADA CORP.
888 DUNSMUIR STREET
11TH FLOOR
VANCOUVER BC V6C 3K4

Finalized Date: 5- OCT- 2011
Account: GOPRED

Project: Clear Creek

CERTIFICATE OF ANALYSIS WH11150175

Sample Description	Method	WEI-21	Au-AA23	ME-ICP41	ME-ICP41	ME-ICP41	ME-ICP41	ME-ICP41	ME-ICP41	ME-ICP41	ME-ICP41	ME-ICP41	ME-ICP41	ME-ICP41	ME-ICP41	ME-ICP41
	Analyte	Recvd Wt.	Au	Ag	Al	As	B	Ba	Be	Bi	Ca	Cd	Co	Cr	Cu	Fe
	Units	kg	ppm	ppm	%	ppm	ppm	ppm	ppm	ppm	%	ppm	ppm	ppm	ppm	%
	LOR	0.02	0.005	0.2	0.01	2	10	10	0.5	2	0.01	0.5	1	1	1	0.01
K925933		5.36	0.020	1.9	0.30	42	10	40	<0.5	2	2.24	<0.5	9	6	53	1.83
K925934		6.31	0.014	0.4	0.61	19	<10	50	<0.5	<2	1.25	<0.5	5	14	41	1.88
K925935		4.62	<0.005	0.3	0.91	8	<10	70	<0.5	<2	0.90	<0.5	4	22	21	2.09
K925936		5.50	0.243	0.3	1.14	5	<10	70	<0.5	10	0.28	<0.5	8	30	71	2.78
K925937		5.98	2.06	1.1	0.58	7	<10	40	<0.5	204	0.77	<0.5	17	16	269	4.18
K925938		5.46	0.016	0.5	0.68	5	<10	40	<0.5	2	0.86	<0.5	14	13	58	3.08
K925939		3.40	0.009	0.3	1.30	5	<10	50	0.7	<2	0.51	<0.5	19	18	46	4.17
K925940		3.46	0.012	0.5	1.20	8	<10	50	0.7	2	0.78	<0.5	20	16	55	3.98
K925941		3.66	0.017	0.4	1.67	6	<10	70	0.7	<2	0.42	<0.5	19	20	78	4.83
K925942		3.41	0.010	0.9	1.34	12	<10	40	0.7	<2	1.98	<0.5	10	21	50	3.54
K925943		4.80	0.016	0.3	1.48	4	<10	80	0.7	<2	0.76	<0.5	14	24	48	3.72
K925944		5.88	0.037	0.4	1.72	7	<10	90	0.6	2	1.81	<0.5	14	20	92	4.12
K925945		5.03	0.019	0.2	1.16	4	<10	60	0.6	<2	1.47	<0.5	6	27	38	1.94
K925946		5.25	0.163	0.4	1.46	4	<10	70	0.6	4	2.40	<0.5	9	34	76	2.91
K925947		5.39	0.020	0.4	1.14	21	<10	90	0.7	<2	1.98	<0.5	5	23	42	1.98
K925948		4.48	<0.005	0.3	0.76	3	<10	150	0.7	<2	1.58	<0.5	3	6	27	1.19
K925949		0.16	0.899	0.4	1.29	11	<10	110	<0.5	<2	0.88	<0.5	10	43	44	2.75
K925950		5.64	0.078	0.5	1.62	8	<10	130	0.7	<2	2.25	<0.5	8	33	78	2.70
K925951		6.10	0.374	1.2	1.71	6	<10	120	0.8	15	1.43	<0.5	14	36	233	4.38
K925952		3.74	0.309	0.8	1.76	6	<10	150	0.7	7	1.33	<0.5	15	36	169	4.37
K925953		4.78	0.023	0.7	1.69	9	<10	120	0.8	<2	1.37	<0.5	11	35	107	3.47
K925954		4.68	<0.005	0.4	2.28	6	<10	80	0.6	<2	1.11	<0.5	19	43	83	5.37
K925955		5.91	0.008	0.4	1.83	6	<10	120	0.5	<2	1.47	<0.5	11	44	88	3.44
K925956		4.54	0.009	0.5	2.16	6	<10	150	0.6	<2	1.25	<0.5	10	46	76	3.24
K925957		5.49	0.041	0.7	2.07	4	<10	110	0.7	<2	1.63	<0.5	15	34	122	4.14
K925958		5.75	0.014	0.5	1.14	9	<10	90	0.5	<2	1.50	<0.5	8	24	47	2.48
K925959		4.72	0.015	0.3	0.89	9	<10	190	0.7	<2	1.36	<0.5	4	11	35	1.40
K925960		4.42	0.010	0.3	0.64	18	<10	160	0.6	<2	1.32	<0.5	4	5	37	1.35
K925961		6.72	0.010	0.4	0.55	51	<10	140	0.6	<2	1.59	<0.5	4	5	55	1.51
K925962		0.81	<0.005	<0.2	0.27	2	<10	220	<0.5	<2	0.08	<0.5	3	15	6	0.52
K925963		5.36	0.012	0.4	0.49	542	<10	130	0.6	<2	1.68	<0.5	3	5	38	1.15
K925964		6.47	0.069	0.3	0.63	17	<10	110	0.5	6	1.72	<0.5	3	7	27	0.90
K925965		4.14	0.080	2.3	1.29	21	10	100	1.1	11	3.27	<0.5	10	12	72	3.13
K925966		5.47	0.020	<0.2	0.88	6	<10	130	0.5	2	1.48	<0.5	4	21	54	1.93
K925967		7.18	0.056	<0.2	0.59	42	<10	90	0.6	4	1.79	<0.5	4	13	59	1.56
K925968		4.76	0.061	<0.2	0.52	17	<10	140	0.5	3	1.44	<0.5	1	9	18	0.90
K925969		5.58	0.066	0.3	0.74	346	<10	150	0.5	4	1.66	<0.5	4	13	45	1.75
K925970		1.52	0.012	0.2	0.58	5	<10	180	0.5	<2	1.42	<0.5	2	6	41	1.39
K925971		1.38	0.007	0.2	0.59	4	<10	190	0.5	<2	1.41	<0.5	1	4	33	1.35
K925972		6.41	0.073	0.3	1.08	95	<10	100	0.5	2	1.41	<0.5	8	24	53	2.49

PDF created with pdfFactory trial version www.pdffactory.com

ALS Canada Ltd.
2103 Dollarton Hwy
North Vancouver BC V7H 0A7
Phone: 604 984 0221 Fax: 604 984 0218 www.alsglobal.com

To: GOLDEN PREDATOR CANADA CORP.
888 DUNSMUIR STREET
11TH FLOOR
VANCOUVER BC V6C 3K4

Finalized Date: 5- OCT- 2011
Account: GOPRED

Project: Clear Creek

CERTIFICATE OF ANALYSIS WH11150175

Sample Description	Method	ME- ICP41	ME- ICP41	ME- ICP41	ME- ICP41	ME- ICP41	ME- ICP41	ME- ICP41	ME- ICP41	ME- ICP41	ME- ICP41	ME- ICP41	ME- ICP41	ME- ICP41	ME- ICP41	ME- ICP41
	Analyte	Ga	Hg	K	La	Mg	Mn	Mo	Na	Ni	P	Pb	S	Sb	Sc	Sr
	Units	ppm	ppm	%	ppm	%	ppm	ppm	%	ppm	ppm	ppm	%	ppm	ppm	ppm
	LOR	10	1	0.01	10	0.01	5	1	0.01	1	10	2	0.01	2	1	1
K925933		<10	<1	0.22	20	0.52	388	1	0.02	19	160	28	0.35	<2	1	169
K925934		<10	<1	0.34	20	0.35	286	2	0.02	17	250	16	0.52	<2	2	75
K925935		<10	<1	0.43	30	0.46	256	3	0.02	14	660	28	0.25	<2	2	67
K925936		<10	<1	0.62	30	0.54	179	2	0.02	24	400	17	0.80	<2	3	16
K925937		<10	<1	0.22	20	0.34	250	2	0.02	20	200	17	2.33	2	2	35
K925938		<10	<1	0.27	40	0.40	335	3	0.02	32	540	17	0.98	<2	2	54
K925939		<10	1	0.53	60	0.58	381	1	0.02	50	330	5	1.25	<2	1	36
K925940		<10	1	0.44	60	0.53	391	1	0.02	47	1380	6	1.26	2	1	46
K925941		<10	1	0.66	60	0.82	280	1	0.02	45	300	7	1.56	<2	1	37
K925942		<10	<1	0.24	20	0.55	365	2	0.02	26	300	16	1.06	<2	2	157
K925943		<10	<1	0.58	50	0.62	330	7	0.02	36	400	10	1.05	<2	2	55
K925944		<10	<1	0.82	40	0.78	349	1	0.02	43	760	12	1.26	<2	2	108
K925945		<10	<1	0.37	20	0.51	200	2	0.03	14	340	17	0.49	<2	2	77
K925946		<10	<1	0.48	30	0.67	245	2	0.04	15	750	20	0.94	<2	3	167
K925947		<10	<1	0.37	20	0.45	206	2	0.06	11	260	15	0.50	2	2	122
K925948		<10	<1	0.20	30	0.24	143	3	0.05	4	250	24	0.38	<2	1	85
K925949		<10	<1	0.09	<10	0.58	427	7	0.09	31	530	6	0.06	2	4	41
K925950		10	1	0.41	30	0.55	236	3	0.13	14	230	16	0.95	<2	3	144
K925951		10	<1	0.42	30	0.70	237	3	0.10	19	340	13	2.22	2	3	86
K925952		10	1	0.41	20	0.60	223	4	0.16	16	190	11	2.13	<2	3	80
K925953		10	1	0.55	30	0.63	242	3	0.09	22	410	17	1.38	<2	3	83
K925954		10	1	0.92	30	1.12	453	2	0.03	62	780	27	1.34	3	3	69
K925955		10	<1	0.73	30	0.80	326	3	0.08	36	880	24	0.99	<2	4	90
K925956		10	1	0.56	20	0.79	279	2	0.16	22	200	20	0.97	<2	4	83
K925957		10	<1	0.36	30	0.60	270	1	0.16	25	380	14	1.73	<2	2	97
K925958		<10	<1	0.40	20	0.47	270	1	0.05	18	210	12	0.76	<2	2	105
K925959		<10	<1	0.25	30	0.19	155	4	0.10	4	540	23	0.42	2	1	117
K925960		<10	<1	0.20	30	0.14	134	2	0.07	2	260	21	0.48	<2	1	122
K925961		<10	<1	0.18	30	0.13	137	3	0.06	9	240	28	0.66	<2	1	137
K925962		<10	<1	0.10	10	0.07	47	1	0.02	4	60	4	0.01	<2	1	8
K925963		<10	<1	0.17	30	0.11	115	2	0.05	3	230	27	0.44	2	1	154
K925964		<10	<1	0.14	30	0.12	107	3	0.08	3	230	13	0.26	2	1	122
K925965		<10	1	0.24	10	0.57	462	2	0.04	2	970	17	0.84	<2	5	170
K925966		<10	<1	0.32	20	0.36	203	4	0.04	29	1380	24	0.48	<2	2	98
K925967		<10	<1	0.19	20	0.18	165	3	0.03	18	190	23	0.57	<2	1	148
K925968		<10	<1	0.18	30	0.13	121	4	0.04	2	280	20	0.20	<2	1	112
K925969		<10	<1	0.29	30	0.23	196	3	0.04	17	220	28	0.58	<2	1	138
K925970		<10	<1	0.22	30	0.13	156	1	0.05	3	210	21	0.47	<2	1	129
K925971		<10	<1	0.23	30	0.12	165	2	0.05	4	230	19	0.42	<2	1	119
K925972		<10	<1	0.39	30	0.46	263	2	0.04	21	490	18	0.80	<2	2	115

PDF created with pdfFactory trial version www.pdffactory.com

ALS Canada Ltd.
2103 Dollarton Hwy
North Vancouver BC V7H 0A7
Phone: 604 984 0221 Fax: 604 984 0218 www.alsglobal.com

To: GOLDEN PREDATOR CANADA CORP.
888 DUNSMUIR STREET
11TH FLOOR
VANCOUVER BC V6C 3K4

Finalized Date: 5- OCT- 2011
Account: GOPRED

Project: Clear Creek

CERTIFICATE OF ANALYSIS WH11150175

Sample Description	Method Analyte Units LOR	ME- ICP41 Th ppm 20	ME- ICP41 Ti % 0.01	ME- ICP41 Tl ppm 10	ME- ICP41 U ppm 10	ME- ICP41 V ppm 1	ME- ICP41 W ppm 10	ME- ICP41 Zn ppm 2
K925933		<20	<0.01	<10	<10	2	<10	52
K925934		<20	0.02	<10	<10	9	<10	34
K925935		20	0.04	<10	<10	16	<10	37
K925936		<20	0.07	<10	<10	24	<10	38
K925937		<20	0.01	<10	<10	12	<10	29
K925938		20	0.01	<10	<10	10	<10	33
K925939		20	0.06	<10	<10	14	<10	59
K925940		20	0.05	<10	<10	12	<10	56
K925941		20	0.07	<10	<10	16	<10	64
K925942		<20	0.01	<10	<10	15	<10	48
K925943		20	0.06	<10	<10	20	<10	62
K925944		20	0.06	<10	<10	20	<10	65
K925945		<20	0.03	<10	<10	18	<10	33
K925946		<20	0.04	<10	<10	26	<10	46
K925947		<20	0.03	<10	<10	17	<10	34
K925948		20	0.01	<10	<10	4	<10	18
K925949		<20	0.13	<10	<10	64	20	48
K925950		20	0.04	<10	<10	26	<10	38
K925951		<20	0.05	<10	<10	27	10	45
K925952		<20	0.06	<10	<10	26	20	35
K925953		<20	0.05	<10	<10	28	<10	49
K925954		20	0.11	<10	<10	33	<10	96
K925955		20	0.08	<10	<10	39	<10	63
K925956		<20	0.08	<10	<10	40	<10	52
K925957		<20	0.05	<10	<10	25	<10	44
K925958		<20	0.03	<10	<10	18	<10	35
K925959		20	0.02	<10	<10	9	<10	18
K925960		20	0.01	<10	<10	2	<10	18
K925961		20	0.01	<10	<10	2	<10	18
K925962		<20	0.01	<10	<10	4	<10	11
K925963		20	<0.01	<10	<10	1	<10	14
K925964		20	0.01	<10	<10	2	10	12
K925965		<20	<0.01	<10	<10	24	30	83
K925966		<20	0.02	<10	<10	14	<10	49
K925967		<20	<0.01	<10	<10	7	<10	25
K925968		<20	0.01	<10	<10	4	<10	15
K925969		20	0.01	<10	<10	10	<10	33
K925970		20	0.02	<10	<10	2	<10	18
K925971		20	0.02	<10	<10	2	<10	17
K925972		20	0.02	<10	<10	18	<10	47

PDF created with pdfFactory trial version www.pdffactory.com

ALS Canada Ltd.
2103 Dollarton Hwy
North Vancouver BC V7H 0A7
Phone: 604 984 0221 Fax: 604 984 0218 www.alsglobal.com

To: GOLDEN PREDATOR CANADA CORP.
888 DUNSMUIR STREET
11TH FLOOR
VANCOUVER BC V6C 3K4

Finalized Date: 5- OCT- 2011
Account: GOPRED

Project: Clear Creek

CERTIFICATE OF ANALYSIS WH11150175

Sample Description	Method / Analyte / Units / LOR	WEI-21 Recvd Wt. kg 0.02	Au-AA23 Au ppm 0.005	ME-ICP41 Ag ppm 0.2	ME-ICP41 Al % 0.01	ME-ICP41 As ppm 2	ME-ICP41 B ppm 10	ME-ICP41 Ba ppm 10	ME-ICP41 Be ppm 0.5	ME-ICP41 Bi ppm 2	ME-ICP41 Ca % 0.01	ME-ICP41 Cd ppm 0.5	ME-ICP41 Co ppm 1	ME-ICP41 Cr ppm 1	ME-ICP41 Cu ppm 1	ME-ICP41 Fe % 0.01
K925973		6.04	0.007	<0.2	1.50	2	<10	40	0.8	<2	0.41	<0.5	17	19	29	3.75
K925974		4.84	0.026	0.4	1.47	4	<10	110	0.7	4	0.87	<0.5	12	34	103	3.51
K925975		7.20	0.059	0.9	0.87	19	<10	80	0.5	13	1.48	<0.5	2	28	57	1.44
K925976		6.31	0.064	0.6	1.64	21	<10	150	0.8	6	2.05	<0.5	12	28	114	3.23
K925977		5.20	0.090	0.5	2.85	9	<10	120	1.0	9	1.65	<0.5	20	44	255	4.65
K925978		5.82	0.283	0.6	2.76	7	<10	150	0.9	17	1.69	<0.5	17	41	154	4.12
K925979		0.88	<0.005	<0.2	0.15	<2	<10	110	<0.5	<2	0.02	<0.5	<1	5	3	0.39
K925980		5.75	0.068	0.2	2.90	2	<10	130	0.9	4	1.51	<0.5	14	42	166	4.54
K925981		9.57	0.106	0.3	2.47	51	<10	180	0.9	11	2.66	<0.5	12	39	136	3.91
K925982		3.26	0.542	1.5	1.58	12	<10	110	0.8	55	2.55	<0.5	18	34	214	4.61
K925983		6.17	0.012	0.4	0.74	74	<10	60	<0.5	<2	1.98	<0.5	13	18	145	2.89
K925984		5.53	0.008	0.2	1.30	71	<10	140	0.6	<2	2.15	<0.5	9	30	117	3.00
K925985		5.34	0.010	0.2	0.75	9	<10	90	0.5	<2	1.78	<0.5	7	19	69	2.17
K925986		6.96	0.031	<0.2	1.18	5	<10	120	0.5	<2	1.42	<0.5	6	33	51	2.25
K925987		6.00	0.020	1.2	0.53	13	<10	80	0.6	2	1.63	<0.5	7	12	54	2.07
K925988		5.21	0.005	0.3	0.73	5	<10	100	<0.5	2	1.02	<0.5	10	26	76	2.56
K925989		5.50	0.009	<0.2	1.06	5	<10	140	<0.5	<2	0.68	<0.5	7	31	43	2.27
K925990		5.24	0.005	0.4	0.67	5	<10	100	<0.5	<2	1.07	<0.5	12	21	84	2.80
K925991		5.79	0.005	0.3	0.45	4	<10	80	<0.5	2	1.39	<0.5	10	13	68	2.67
K925992		5.27	0.020	0.5	0.29	361	<10	60	<0.5	2	1.19	<0.5	5	9	38	2.09
K925993		0.12	0.979	0.4	1.25	11	<10	110	<0.5	<2	0.85	<0.5	8	41	44	2.65
K925994		5.21	0.012	0.2	0.56	10	<10	80	<0.5	<2	0.76	<0.5	8	14	46	2.32
K925995		5.84	0.018	0.2	0.77	14	<10	90	<0.5	<2	0.83	<0.5	8	26	49	2.53
K925996		6.00	0.033	<0.2	0.48	8	<10	60	<0.5	<2	0.79	<0.5	5	15	37	1.96
K925997		7.53	0.012	0.4	0.36	6	<10	60	<0.5	<2	0.79	<0.5	5	13	36	1.96

PDF created with pdfFactory trial version www.pdffactory.com

ALS Canada Ltd.
2103 Dollarton Hwy
North Vancouver BC V7H 0A7
Phone: 604 984 0221 Fax: 604 984 0218 www.alsglobal.com

To: GOLDEN PREDATOR CANADA CORP.
888 DUNSMUIR STREET
11TH FLOOR
VANCOUVER BC V6C 3K4

Finalized Date: 5- OCT- 2011
Account: GOPRED

Project: Clear Creek

CERTIFICATE OF ANALYSIS WH11150175

Sample Description	Method	ME- ICP41	ME- ICP41	ME- ICP41	ME- ICP41	ME- ICP41	ME- ICP41	ME- ICP41	ME- ICP41	ME- ICP41	ME- ICP41	ME- ICP41	ME- ICP41	ME- ICP41	ME- ICP41	ME- ICP41
	Analyte	Ga	Hg	K	La	Mg	Mn	Mo	Na	Ni	P	Pb	S	Sb	Sc	Sr
	Units	ppm	ppm	%	ppm	%	ppm	ppm	%	ppm	ppm	ppm	%	ppm	ppm	ppm
	LOR	10	1	0.01	10	0.01	5	1	0.01	1	10	2	0.01	2	1	1
K925973		<10	1	0.29	30	0.70	329	<1	0.02	39	400	7	0.76	<2	1	33
K925974		<10	<1	0.48	30	0.66	273	1	0.05	36	270	12	1.15	<2	3	93
K925975		<10	<1	0.34	30	0.41	199	1	0.03	18	360	13	0.29	<2	2	164
K925976		<10	<1	0.38	20	0.49	293	1	0.12	21	320	12	1.52	<2	2	193
K925977		10	<1	0.47	20	0.63	248	1	0.29	24	230	11	2.56	<2	4	167
K925978		10	1	0.48	20	0.63	233	<1	0.30	23	240	9	2.22	<2	4	156
K925979		<10	<1	0.08	<10	0.04	42	<1	0.02	2	40	3	0.02	<2	<1	5
K925980		10	<1	0.67	30	0.76	264	<1	0.26	26	300	12	2.16	<2	4	137
K925981		10	1	0.56	30	0.66	276	<1	0.20	29	350	13	1.73	<2	4	191
K925982		10	<1	0.40	30	0.57	232	<1	0.09	26	240	14	2.49	<2	3	181
K925983		<10	<1	0.21	30	0.25	156	1	0.03	20	210	17	1.61	<2	2	126
K925984		<10	<1	0.48	40	0.48	240	<1	0.07	25	460	15	1.22	<2	3	161
K925985		<10	1	0.30	30	0.38	183	1	0.05	21	290	15	0.81	<2	3	164
K925986		<10	<1	0.44	30	0.45	179	1	0.11	17	280	12	0.71	<2	3	121
K925987		<10	<1	0.22	20	0.40	255	2	0.03	19	220	19	0.64	<2	3	173
K925988		<10	<1	0.38	20	0.49	227	3	0.03	23	270	19	0.84	<2	4	105
K925989		<10	<1	0.55	20	0.57	226	2	0.07	19	160	15	0.57	<2	4	73
K925990		<10	<1	0.36	30	0.49	238	2	0.02	32	240	18	1.03	<2	3	103
K925991		<10	<1	0.22	20	0.59	304	3	0.02	34	310	18	0.84	<2	4	143
K925992		<10	<1	0.19	10	0.46	354	3	0.02	18	170	18	0.82	<2	2	119
K925993		<10	<1	0.09	10	0.55	411	6	0.09	31	530	4	0.07	<2	4	40
K925994		<10	<1	0.32	30	0.45	264	2	0.02	27	210	19	0.53	<2	3	94
K925995		<10	<1	0.42	30	0.50	268	2	0.02	23	260	19	0.58	<2	4	92
K925996		<10	<1	0.24	20	0.43	232	2	0.02	18	210	18	0.39	<2	3	88
K925997		<10	<1	0.19	10	0.36	244	5	0.01	16	190	20	0.42	<2	2	91

PDF created with pdfFactory trial version www.pdffactory.com

ALS Canada Ltd.
2103 Dollarton Hwy
North Vancouver BC V7H 0A7
Phone: 604 984 0221 Fax: 604 984 0218 www.alsglobal.com

To: GOLDEN PREDATOR CANADA CORP.
888 DUNSMUIR STREET
11TH FLOOR
VANCOUVER BC V6C 3K4

Finalized Date: 5- OCT- 2011
Account: GOPRED

Project: Clear Creek

CERTIFICATE OF ANALYSIS WH11150175

Sample Description	Method Analyte Units LOR	ME- ICP41 Th ppm 20	ME- ICP41 Ti % 0.01	ME- ICP41 Tl ppm 10	ME- ICP41 U ppm 10	ME- ICP41 V ppm 1	ME- ICP41 W ppm 10	ME- ICP41 Zn ppm 2
K925973		20	0.04	<10	<10	14	<10	68
K925974		<20	0.05	<10	<10	27	<10	56
K925975		<20	0.02	<10	<10	20	<10	37
K925976		<20	0.03	<10	<10	21	<10	43
K925977		20	0.06	<10	<10	37	10	40
K925978		<20	0.07	<10	<10	33	20	42
K925979		<20	<0.01	<10	<10	1	<10	4
K925980		20	0.10	<10	<10	36	<10	54
K925981		20	0.07	<10	<10	33	<10	56
K925982		<20	0.03	<10	<10	25	<10	41
K925983		20	0.01	<10	<10	11	<10	27
K925984		<20	0.03	<10	<10	27	<10	45
K925985		<20	0.01	<10	<10	14	<10	37
K925986		<20	0.04	<10	<10	24	10	35
K925987		<20	<0.01	<10	<10	9	<10	40
K925988		<20	0.03	<10	<10	20	<10	36
K925989		<20	0.05	<10	<10	27	<10	41
K925990		<20	0.02	<10	<10	16	<10	40
K925991		<20	<0.01	<10	<10	12	<10	41
K925992		<20	<0.01	<10	<10	5	<10	35
K925993		<20	0.12	<10	<10	63	10	48
K925994		<20	0.01	<10	<10	12	<10	44
K925995		<20	0.03	<10	<10	19	<10	43
K925996		<20	0.01	<10	<10	11	<10	36
K925997		<20	<0.01	<10	<10	6	<10	36

PDF created with pdfFactory trial version www.pdffactory.com

ALS Canada Ltd.
2103 Dollarton Hwy
North Vancouver BC V7H 0A7
Phone: 604 984 0221 Fax: 604 984 0218 www.alsglobal.com

To: GOLDEN PREDATOR CANADA CORP.
888 DUNSMUIR STREET
11TH FLOOR
VANCOUVER BC V6C 3K4

Page: 1
Finalized Date: 15- SEP- 2011
Account: GOPRED

CERTIFICATE WH11150177

Project: Clear Creek

P.O. No.: CLC- 2011- JC- 1723

This report is for 148 Drill Core samples submitted to our lab in Whitehorse, YT, Canada on 4- AUG- 2011.

The following have access to data associated with this certificate:

MIKE BURKE	ANDREW CALDWELL	JACK COTE
GILLES DESSUREAU	MIKE MASLOWSKI	MICHAEL MCGINNIS
ERIN O BRIEN	BRUCE OTTO	BILL SHERIFF

SAMPLE PREPARATION

ALS CODE	DESCRIPTION
WEI- 21	Received Sample Weight
LOG- 21	Sample logging - ClientBarCode
CRU- 31	Fine crushing - 70% < 2mm
SPL- 21	Split sample - riffle splitter
PUL- 31	Pulverize split to 85% < 75 um
LOG- 23	Pulp Login - Rcvd with Barcode
CRU- QC	Crushing QC Test
PUL- QC	Pulverizing QC Test

ANALYTICAL PROCEDURES

ALS CODE	DESCRIPTION	INSTRUMENT
Au- AA23	Au 30g FA- AA finish	AAS
ME- ICP41	35 Element Aqua Regia ICP- AES	ICP- AES

To: GOLDEN PREDATOR CANADA CORP.
ATTN: JACK COTE
888 DUNSMUIR STREET
11TH FLOOR
VANCOUVER BC V6C 3K4

This is the Final Report and supersedes any preliminary report with this certificate number. Results apply to samples as submitted. All pages of this report have been checked and approved for release.

Signature:
Colin Ramshaw, Vancouver Laboratory Manager

PDF created with pdfFactory trial version www.pdffactory.com

ALS Canada Ltd.
2103 Dollarton Hwy
North Vancouver BC V7H 0A7
Phone: 604 984 0221 Fax: 604 984 0218 www.alsglobal.com

To: GOLDEN PREDATOR CANADA CORP.
888 DUNSMUIR STREET
11TH FLOOR
VANCOUVER BC V6C 3K4

Finalized Date: 15- SEP- 2011
Account: GOPRED

Project: Clear Creek

CERTIFICATE OF ANALYSIS WH11150177

Sample Description	Method	WEI-21	Au-AA23	ME-ICP41	ME-ICP41	ME-ICP41	ME-ICP41	ME-ICP41	ME-ICP41	ME-ICP41	ME-ICP41	ME-ICP41	ME-ICP41	ME-ICP41	ME-ICP41	ME-ICP41
	Analyte	Recvd Wt.	Au	Ag	Al	As	B	Ba	Be	Bi	Ca	Cd	Co	Cr	Cu	Fe
	Units	kg	ppm	ppm	%	ppm	ppm	ppm	ppm	ppm	%	ppm	ppm	ppm	ppm	%
	LOR	0.02	0.005	0.2	0.01	2	10	10	0.5	2	0.01	0.5	1	1	1	0.01
K925705		4.77	0.010	<0.2	0.52	8	<10	50	1.0	<2	10.2	<0.5	6	14	27	2.48
K925706		1.41	0.030	<0.2	0.44	7	<10	30	0.8	<2	5.67	<0.5	6	10	25	1.79
K925707		1.64	0.048	<0.2	0.39	8	<10	20	0.8	<2	6.38	<0.5	5	10	27	1.81
K925708		5.65	0.132	0.2	0.46	12	<10	40	1.0	6	9.8	<0.5	8	9	59	2.36
K925709		0.86	0.083	<0.2	0.37	5	<10	20	1.0	<2	15.2	<0.5	6	6	49	2.62
K925710		6.65	0.092	0.2	0.93	9	<10	40	0.8	5	2.55	<0.5	12	14	51	2.87
K925711		4.53	0.234	0.3	1.31	11	<10	70	0.7	8	0.19	<0.5	9	28	41	2.65
K925712		4.69	0.125	0.4	0.77	11	<10	50	0.7	8	0.14	<0.5	8	20	54	2.21
K925713		1.35	<0.005	<0.2	0.05	<2	<10	10	<0.5	<2	20.6	<0.5	1	1	4	0.46
K925714		5.51	0.085	0.7	0.48	15	<10	30	0.8	5	0.33	<0.5	8	9	27	2.19
K925715		5.15	0.098	0.4	0.35	17	<10	30	0.5	11	1.58	<0.5	8	7	36	2.36
K925716		4.12	0.055	0.7	0.40	67	<10	40	0.8	<2	5.90	<0.5	10	7	56	2.57
K925717		4.75	0.057	1.4	0.59	27	<10	30	1.1	5	0.42	<0.5	13	16	97	3.29
K925718		4.10	0.046	0.2	0.48	11	<10	30	0.6	<2	0.79	<0.5	5	13	58	2.12
K925719		6.01	0.024	0.2	0.43	8	<10	30	0.9	<2	6.02	<0.5	5	13	28	2.82
K925720		4.16	0.013	<0.2	0.45	9	<10	30	0.9	<2	5.55	<0.5	5	12	31	2.46
K925721		5.40	0.057	<0.2	0.47	6	<10	30	0.6	<2	2.18	<0.5	7	15	40	2.06
K925722		3.83	0.006	<0.2	0.50	4	<10	40	0.6	<2	2.71	<0.5	8	12	32	2.00
K925723		5.27	0.058	0.4	0.49	37	<10	30	0.8	<2	1.87	<0.5	8	13	92	2.34
K925724		5.81	0.256	3.1	0.35	90	<10	30	<0.5	12	1.02	<0.5	7	11	57	1.97
K925725		0.09	0.429	<0.2	1.29	51	<10	120	<0.5	<2	1.46	<0.5	7	30	54	3.09
K925726		5.48	0.029	0.2	1.55	8	<10	110	0.9	<2	1.20	<0.5	12	27	36	3.26
K925727		6.55	0.053	0.3	1.61	6	<10	120	0.8	3	0.67	<0.5	11	30	36	3.28
K925728		5.14	0.105	0.6	0.31	11	<10	20	<0.5	13	1.13	<0.5	13	13	205	3.00
K925729		4.91	0.061	0.3	0.67	181	<10	50	0.8	7	1.54	<0.5	13	15	39	3.06
K925730		6.36	0.019	<0.2	0.39	31	<10	30	0.5	<2	1.03	<0.5	6	13	25	1.88
K925731		3.15	0.049	<0.2	0.36	49	<10	20	0.6	<2	1.85	<0.5	5	9	29	2.07
K925732		6.79	0.076	0.3	0.61	5	<10	50	0.6	<2	1.40	<0.5	11	13	51	2.91
K925733		0.73	<0.005	<0.2	0.04	2	<10	10	<0.5	<2	20.7	<0.5	1	1	2	0.48
K925734		5.57	0.153	0.7	0.43	8	<10	40	0.6	10	1.79	<0.5	16	9	171	4.17
K925735		5.58	0.128	1.7	0.59	177	<10	50	0.9	4	3.02	<0.5	13	18	131	3.39
K925736		5.54	0.023	0.5	0.36	38	<10	30	0.7	2	7.6	<0.5	5	7	30	4.04
K925737		5.98	0.063	0.6	0.63	75	<10	40	0.6	6	1.52	<0.5	7	19	22	1.96
K925738		4.47	0.057	0.3	0.91	8	<10	50	0.6	3	0.77	<0.5	8	22	28	1.95
K925739		6.36	<0.005	0.3	1.69	3	<10	110	0.6	<2	0.84	<0.5	13	32	29	3.32
K925740		4.85	<0.005	0.4	0.87	<2	<10	50	0.7	2	1.80	<0.5	10	22	34	2.74
K925741		5.61	0.080	<0.2	0.51	119	<10	40	0.5	3	1.09	<0.5	7	14	35	2.03
K925742		5.11	0.022	1.6	1.36	66	<10	120	0.6	6	0.84	<0.5	13	25	75	3.15
K925743		3.25	0.012	0.4	0.42	20	<10	30	0.5	2	0.88	<0.5	4	10	21	1.17
K925744		2.03	0.012	0.3	0.46	29	<10	30	0.6	2	1.03	<0.5	4	12	24	1.40

PDF created with pdfFactory trial version www.pdffactory.com

ALS Canada Ltd.
2103 Dollarton Hwy
North Vancouver BC V7H 0A7
Phone: 604 984 0221 Fax: 604 984 0218 www.alsglobal.com

To: GOLDEN PREDATOR CANADA CORP.
888 DUNSMUIR STREET
11TH FLOOR
VANCOUVER BC V6C 3K4

Finalized Date: 15- SEP- 2011
Account: GOPRED

Project: Clear Creek

CERTIFICATE OF ANALYSIS WH11150177

Sample Description	Method	ME- ICP41	ME- ICP41	ME- ICP41	ME- ICP41	ME- ICP41	ME- ICP41	ME- ICP41	ME- ICP41	ME- ICP41	ME- ICP41	ME- ICP41	ME- ICP41	ME- ICP41	ME- ICP41	ME- ICP41
	Analyte	Ga	Hg	K	La	Mg	Mn	Mo	Na	Ni	P	Pb	S	Sb	Sc	Sr
	Units	ppm	ppm	%	ppm	%	ppm	ppm	%	ppm	ppm	ppm	%	ppm	ppm	ppm
	LOR	10	1	0.01	10	0.01	5	1	0.01	1	10	2	0.01	2	1	1
K925705		<10	<1	0.11	30	0.36	251	<1	0.02	16	270	12	0.01	<2	2	47
K925706		<10	<1	0.10	30	0.13	196	<1	0.01	15	230	10	0.01	<2	2	26
K925707		<10	<1	0.09	30	0.13	191	<1	0.01	15	210	10	0.01	<2	2	26
K925708		<10	<1	0.10	30	0.22	291	<1	0.01	13	220	13	0.02	<2	2	53
K925709		<10	<1	0.07	30	0.19	264	<1	0.01	11	240	8	0.02	<2	2	123
K925710		<10	<1	0.23	30	0.31	281	<1	0.01	27	230	12	0.02	2	2	24
K925711		<10	<1	0.55	30	0.55	222	<1	0.02	22	290	13	0.03	<2	2	12
K925712		<10	<1	0.28	40	0.27	179	<1	0.02	21	230	13	0.04	<2	2	12
K925713		<10	<1	0.04	10	12.35	213	<1	0.01	2	180	<2	0.02	<2	<1	45
K925714		<10	<1	0.16	40	0.07	273	1	0.01	19	470	16	0.01	<2	2	10
K925715		<10	<1	0.16	30	0.22	269	1	0.01	19	200	18	0.30	5	1	40
K925716		<10	<1	0.20	30	1.04	427	2	0.01	18	290	14	0.17	2	2	108
K925717		<10	<1	0.18	40	0.13	280	1	0.01	27	330	24	0.02	<2	2	12
K925718		<10	<1	0.12	20	0.20	139	<1	0.01	15	220	20	0.06	<2	2	16
K925719		<10	<1	0.12	30	1.60	375	1	0.01	15	180	21	0.23	<2	2	108
K925720		<10	<1	0.11	30	1.23	321	1	0.01	13	200	21	0.07	<2	3	119
K925721		<10	<1	0.11	40	0.48	203	1	0.01	21	290	24	0.36	<2	3	36
K925722		<10	<1	0.17	40	0.69	235	1	0.01	21	350	15	0.19	<2	2	51
K925723		<10	<1	0.10	30	0.38	204	<1	0.01	18	220	17	0.44	<2	3	33
K925724		<10	<1	0.12	20	0.29	207	1	0.01	13	150	16	0.56	<2	2	23
K925725		<10	<1	0.10	10	0.61	424	10	0.09	35	770	7	0.13	<2	5	44
K925726		<10	<1	0.67	30	0.87	456	1	0.02	27	420	12	0.80	2	3	56
K925727		<10	<1	0.78	30	0.73	356	1	0.03	27	460	11	0.66	<2	3	31
K925728		<10	<1	0.10	20	0.34	145	<1	0.01	13	200	12	1.38	<2	2	37
K925729		<10	<1	0.20	50	0.62	335	2	0.02	30	400	18	0.61	<2	3	46
K925730		<10	<1	0.10	30	0.36	199	1	0.01	16	160	16	0.22	<2	2	25
K925731		<10	<1	0.10	20	0.49	227	1	0.01	14	200	14	0.47	<2	2	55
K925732		<10	<1	0.33	30	0.56	310	1	0.02	26	300	20	0.84	2	2	93
K925733		<10	<1	0.02	10	12.25	214	<1	0.01	1	150	2	0.02	<2	<1	52
K925734		<10	<1	0.19	30	0.56	296	1	0.02	24	330	16	2.34	<2	2	100
K925735		<10	<1	0.19	30	0.91	359	2	0.01	30	410	31	0.61	<2	4	78
K925736		<10	<1	0.08	30	1.42	547	<1	0.02	7	220	15	2.65	<2	2	144
K925737		<10	<1	0.19	40	0.44	265	1	0.02	21	240	17	0.22	<2	3	46
K925738		<10	<1	0.33	40	0.42	216	1	0.02	23	250	18	0.42	<2	3	30
K925739		<10	<1	0.97	50	0.82	376	1	0.02	39	230	14	0.56	<2	2	42
K925740		<10	<1	0.33	40	0.52	307	1	0.02	28	660	18	0.65	<2	3	60
K925741		<10	<1	0.13	30	0.38	221	1	0.02	19	190	21	0.45	<2	3	28
K925742		<10	<1	0.69	40	0.70	318	1	0.02	35	440	21	0.94	<2	3	21
K925743		<10	<1	0.09	30	0.25	115	1	0.02	11	560	16	0.18	<2	2	21
K925744		<10	<1	0.09	30	0.32	135	1	0.02	11	250	21	0.16	<2	3	23

PDF created with pdfFactory trial version www.pdffactory.com

ALS Canada Ltd.
2103 Dollarton Hwy
North Vancouver BC V7H 0A7
Phone: 604 984 0221 Fax: 604 984 0218 www.alsglobal.com

To: GOLDEN PREDATOR CANADA CORP.
888 DUNSMUIR STREET
11TH FLOOR
VANCOUVER BC V6C 3K4

Finalized Date: 15- SEP- 2011
Account: GOPRED

Project: Clear Creek

CERTIFICATE OF ANALYSIS WH11150177

Sample Description	Method Analyte Units LOR	ME-ICP41 Th ppm 20	ME-ICP41 Ti % 0.01	ME-ICP41 Tl ppm 10	ME-ICP41 U ppm 10	ME-ICP41 V ppm 1	ME-ICP41 W ppm 10	ME-ICP41 Zn ppm 2
K925705		20	<0.01	<10	<10	14	<10	38
K925706		<20	<0.01	<10	<10	10	<10	34
K925707		<20	<0.01	<10	<10	10	<10	35
K925708		<20	<0.01	<10	<10	11	<10	41
K925709		<20	<0.01	<10	<10	7	<10	26
K925710		<20	0.01	<10	<10	10	<10	49
K925711		<20	0.05	<10	<10	17	<10	47
K925712		20	0.02	<10	<10	13	<10	35
K925713		<20	<0.01	<10	<10	1	<10	13
K925714		<20	<0.01	<10	<10	10	<10	39
K925715		<20	<0.01	<10	<10	4	<10	34
K925716		<20	<0.01	<10	<10	6	<10	41
K925717		<20	<0.01	<10	<10	14	<10	50
K925718		<20	<0.01	<10	<10	12	<10	34
K925719		<20	<0.01	<10	<10	13	<10	31
K925720		<20	<0.01	<10	<10	14	<10	34
K925721		<20	<0.01	<10	<10	13	<10	45
K925722		20	<0.01	<10	<10	12	<10	41
K925723		<20	<0.01	<10	<10	13	<10	37
K925724		<20	<0.01	<10	<10	8	<10	28
K925725		<20	0.12	<10	<10	54	<10	61
K925726		<20	0.06	<10	<10	29	<10	73
K925727		<20	0.09	<10	<10	27	<10	56
K925728		<20	<0.01	<10	<10	8	<10	25
K925729		20	0.01	<10	<10	16	<10	64
K925730		<20	<0.01	<10	<10	12	<10	39
K925731		<20	<0.01	<10	<10	9	<10	34
K925732		20	0.01	<10	<10	11	<10	47
K925733		<20	<0.01	<10	<10	<1	<10	14
K925734		<20	<0.01	<10	<10	9	<10	50
K925735		<20	0.01	<10	<10	28	70	80
K925736		<20	<0.01	<10	<10	7	<10	26
K925737		<20	0.01	<10	<10	17	<10	47
K925738		<20	0.03	<10	<10	20	10	46
K925739		20	0.12	<10	<10	27	<10	71
K925740		20	0.03	<10	<10	19	<10	54
K925741		<20	0.01	<10	<10	14	<10	50
K925742		20	0.06	<10	<10	26	<10	75
K925743		<20	<0.01	<10	<10	10	<10	33
K925744		<20	<0.01	<10	<10	11	<10	36

PDF created with pdfFactory trial version www.pdffactory.com

ALS Canada Ltd.
2103 Dollarton Hwy
North Vancouver BC V7H 0A7
Phone: 604 984 0221 Fax: 604 984 0218 www.alsglobal.com

To: GOLDEN PREDATOR CANADA CORP.
888 DUNSMUIR STREET
11TH FLOOR
VANCOUVER BC V6C 3K4

Finalized Date: 15- SEP- 2011
Account: GOPRED

Project: Clear Creek

CERTIFICATE OF ANALYSIS WH11150177

Sample Description	Method	WEI-21	Au-AA23	ME-ICP41	ME-ICP41	ME-ICP41	ME-ICP41	ME-ICP41	ME-ICP41	ME-ICP41	ME-ICP41	ME-ICP41	ME-ICP41	ME-ICP41	ME-ICP41	ME-ICP41
	Analyte	Recvd Wt.	Au	Ag	Al	As	B	Ba	Be	Bi	Ca	Cd	Co	Cr	Cu	Fe
	Units	kg	ppm	ppm	%	ppm	ppm	ppm	ppm	ppm	%	ppm	ppm	ppm	ppm	%
	LOR	0.02	0.005	0.2	0.01	2	10	10	0.5	2	0.01	0.5	1	1	1	0.01
K925745		6.12	0.215	1.0	0.67	31	<10	40	0.7	15	0.76	<0.5	10	15	51	2.15
K925746		5.66	0.022	0.9	0.51	61	<10	40	0.6	4	1.66	<0.5	7	13	46	2.11
K925747		6.13	0.007	0.4	1.36	<2	<10	100	0.5	2	0.52	<0.5	5	35	40	2.32
K925748		5.28	0.041	0.2	1.17	8	<10	100	0.5	2	0.84	<0.5	7	23	38	2.54
K925749		5.50	0.014	0.5	1.12	49	<10	110	<0.5	3	0.59	<0.5	7	28	26	2.14
K925750		5.26	0.265	6.4	0.95	41	<10	70	<0.5	22	0.78	<0.5	9	24	34	2.30
K925751		6.41	0.007	0.4	1.23	85	<10	80	<0.5	<2	0.67	<0.5	7	29	24	2.33
K925752		5.20	0.021	0.3	0.83	11	<10	80	<0.5	2	0.57	<0.5	4	23	19	1.39
K925753		0.12	1.480	0.6	1.29	7	<10	120	<0.5	2	0.75	<0.5	7	29	335	3.27
K925754		5.35	0.200	0.5	1.20	33	<10	130	<0.5	5	0.57	<0.5	5	31	33	2.07
K925755		6.31	0.129	0.3	0.67	33	<10	110	<0.5	7	1.01	<0.5	3	19	16	1.46
K925756		5.11	0.044	0.2	1.49	<2	<10	120	<0.5	4	0.60	<0.5	7	39	44	2.57
K925757		5.29	<0.005	0.3	1.39	<2	<10	90	<0.5	2	0.35	<0.5	10	34	24	2.95
K925758		5.60	<0.005	0.6	1.75	<2	<10	90	0.5	<2	0.44	<0.5	14	33	55	4.10
K925759		6.30	0.070	0.6	1.49	7	<10	100	0.5	5	0.55	<0.5	10	37	67	3.26
K925760		6.11	0.549	1.1	0.69	39	<10	80	0.5	32	0.91	<0.5	8	19	54	2.26
K925761		4.91	0.027	0.7	0.63	37	<10	50	0.8	3	1.29	<0.5	7	15	38	2.43
K925762		5.48	0.024	1.0	0.50	218	<10	70	0.8	4	3.80	<0.5	8	8	38	2.92
K925763		6.15	0.020	0.5	0.85	11	<10	60	0.7	2	1.21	<0.5	9	20	40	2.51
K925764		2.11	0.043	0.4	0.92	5	<10	110	0.6	4	0.91	<0.5	5	19	35	2.00
K925765		2.32	0.056	0.4	0.98	12	<10	100	0.7	4	0.96	<0.5	6	23	39	2.18
K925766		5.63	0.071	0.6	1.16	14	<10	80	0.8	4	1.56	<0.5	8	22	26	3.31
K925767		5.55	0.261	1.8	1.14	21	<10	150	<0.5	16	0.68	<0.5	20	28	280	5.07
K925768		5.58	0.092	0.4	1.39	61	<10	140	0.6	5	0.84	<0.5	6	33	47	2.59
K925769		4.91	0.041	0.3	1.08	5	<10	160	1.1	3	1.36	<0.5	7	18	23	2.38
K925770		5.54	0.050	0.4	1.09	768	<10	110	0.5	4	0.73	<0.5	9	23	24	2.56
K925771		5.85	0.054	0.5	0.86	25	<10	80	0.6	6	0.94	<0.5	5	21	22	1.71
K925772		5.77	0.017	<0.2	1.35	7	<10	140	<0.5	<2	0.60	<0.5	6	32	32	2.08
K925773		5.66	0.160	0.2	1.27	17	<10	100	0.6	11	1.17	<0.5	9	30	27	2.48
K925774		5.54	0.033	0.3	0.69	83	<10	60	0.6	2	1.43	<0.5	9	14	42	2.46
K925775		0.13	0.996	0.5	1.24	10	<10	110	<0.5	<2	0.82	<0.5	8	41	46	2.64
K925776		5.44	0.029	0.3	0.43	10	<10	60	0.7	4	2.11	<0.5	12	13	80	3.50
K925777		5.02	0.022	<0.2	0.35	5	<10	50	0.5	2	1.32	<0.5	7	10	39	2.28
K925778		5.51	0.036	0.3	0.55	13	<10	60	0.5	2	1.38	<0.5	13	15	106	3.34
K925779		6.36	0.243	0.3	1.04	5	<10	90	<0.5	22	0.76	<0.5	5	32	44	1.99
K925780		5.56	0.448	0.3	1.16	21	<10	130	<0.5	24	0.90	<0.5	7	29	33	2.13
K925781		5.99	0.064	<0.2	1.77	54	<10	280	0.5	5	1.03	<0.5	5	30	43	2.81
K925782		4.63	0.011	<0.2	1.37	4	<10	150	<0.5	<2	0.57	<0.5	5	40	35	2.34
K925783		5.60	0.010	0.2	1.37	4	<10	130	<0.5	2	0.79	<0.5	7	38	64	2.88
K925784		5.96	0.122	0.5	0.64	5	<10	60	<0.5	18	0.97	<0.5	10	18	138	3.10

PDF created with pdfFactory trial version www.pdffactory.com

ALS Canada Ltd.
2103 Dollarton Hwy
North Vancouver BC V7H 0A7
Phone: 604 984 0221 Fax: 604 984 0218 www.alsglobal.com

To: GOLDEN PREDATOR CANADA CORP.
888 DUNSMUIR STREET
11TH FLOOR
VANCOUVER BC V6C 3K4

Finalized Date: 15- SEP- 2011
Account: GOPRED

Project: Clear Creek

CERTIFICATE OF ANALYSIS WH11150177

Sample Description	Method	ME- ICP41	ME- ICP41	ME- ICP41	ME- ICP41	ME- ICP41	ME- ICP41	ME- ICP41	ME- ICP41	ME- ICP41	ME- ICP41	ME- ICP41	ME- ICP41	ME- ICP41	ME- ICP41	ME- ICP41
	Analyte	Ga	Hg	K	La	Mg	Mn	Mo	Na	Ni	P	Pb	S	Sb	Sc	Sr
	Units	ppm	ppm	%	ppm	%	ppm	ppm	%	ppm	ppm	ppm	%	ppm	ppm	ppm
	LOR	10	1	0.01	10	0.01	5	1	0.01	1	10	2	0.01	2	1	1
K925745		<10	<1	0.15	40	0.27	175	1	0.02	30	1040	19	0.74	<2	3	21
K925746		<10	<1	0.15	30	0.49	212	<1	0.02	14	220	13	0.54	<2	2	77
K925747		10	<1	0.68	20	0.62	207	2	0.06	21	250	21	0.46	<2	3	28
K925748		<10	<1	0.63	30	0.60	258	1	0.04	20	250	17	0.55	<2	3	50
K925749		<10	<1	0.64	30	0.50	234	2	0.06	20	220	16	0.45	<2	2	36
K925750		<10	<1	0.58	30	0.54	268	3	0.04	30	210	45	0.58	<2	2	42
K925751		<10	<1	0.70	20	0.58	279	1	0.04	20	230	13	0.44	<2	2	28
K925752		<10	<1	0.39	20	0.35	180	3	0.05	10	150	9	0.24	<2	2	24
K925753		<10	<1	0.11	10	0.58	427	19	0.10	32	540	7	0.09	<2	5	37
K925754		10	<1	0.73	20	0.66	227	1	0.05	15	250	16	0.37	<2	3	34
K925755		<10	<1	0.34	20	0.35	180	1	0.04	8	200	18	0.22	<2	2	89
K925756		10	<1	0.81	30	0.70	233	1	0.08	22	260	20	0.57	<2	4	38
K925757		<10	<1	0.91	20	0.70	294	1	0.04	24	200	9	0.61	<2	2	23
K925758		10	<1	1.16	50	0.93	418	1	0.04	38	310	12	1.00	<2	2	33
K925759		10	<1	0.87	30	0.84	257	2	0.02	22	270	24	1.00	<2	4	33
K925760		<10	<1	0.33	30	0.42	214	2	0.02	16	320	14	0.79	<2	2	61
K925761		<10	<1	0.27	30	0.45	343	<1	0.02	18	230	16	0.60	<2	3	76
K925762		<10	<1	0.24	40	1.01	517	1	0.02	22	1600	14	0.54	<2	2	188
K925763		<10	<1	0.36	40	0.60	286	1	0.02	22	860	14	0.57	<2	3	61
K925764		<10	<1	0.42	30	0.46	204	1	0.03	12	230	21	0.48	<2	2	65
K925765		<10	<1	0.45	30	0.52	216	1	0.03	16	270	19	0.52	<2	3	78
K925766		<10	<1	0.62	30	0.88	412	1	0.03	21	200	21	0.64	2	2	98
K925767		<10	<1	0.58	30	0.51	241	1	0.04	23	230	30	2.18	<2	2	42
K925768		10	<1	0.76	30	0.77	262	23	0.04	22	320	25	0.47	<2	3	41
K925769		<10	<1	0.52	40	0.60	272	2	0.02	19	350	23	0.41	<2	3	107
K925770		<10	<1	0.63	30	0.56	303	1	0.04	23	330	11	0.54	<2	2	56
K925771		<10	<1	0.46	20	0.45	203	2	0.03	15	210	18	0.33	<2	2	57
K925772		<10	<1	0.75	20	0.62	232	2	0.03	22	250	16	0.32	<2	3	38
K925773		<10	<1	0.69	30	0.72	292	1	<0.01	24	260	10	0.39	<2	3	102
K925774		<10	<1	0.39	20	0.69	316	2	<0.01	19	280	17	0.33	<2	3	107
K925775		<10	<1	0.09	10	0.56	413	6	0.04	33	530	6	0.03	2	4	41
K925776		<10	<1	0.22	20	0.89	442	1	<0.01	32	310	18	0.89	<2	4	117
K925777		<10	<1	0.19	20	0.55	249	1	<0.01	22	150	21	0.60	<2	2	93
K925778		<10	<1	0.30	30	0.63	278	2	<0.01	34	410	27	1.04	<2	3	86
K925779		<10	<1	0.57	20	0.56	242	1	<0.01	14	240	16	0.37	<2	3	45
K925780		<10	<1	0.50	30	0.50	239	1	0.02	22	350	14	0.49	<2	2	45
K925781		10	<1	0.98	40	0.92	364	2	0.03	16	440	22	0.45	<2	5	70
K925782		10	<1	0.83	30	0.71	259	2	0.01	22	260	27	0.37	<2	4	34
K925783		10	<1	0.82	30	0.81	313	1	0.01	27	280	27	0.59	<2	5	60
K925784		<10	<1	0.36	30	0.52	261	2	<0.01	29	170	27	1.07	<2	3	74

PDF created with pdfFactory trial version www.pdffactory.com

ALS Canada Ltd.
2103 Dollarton Hwy
North Vancouver BC V7H 0A7
Phone: 604 984 0221 Fax: 604 984 0218 www.alsglobal.com

To: GOLDEN PREDATOR CANADA CORP.
888 DUNSMUIR STREET
11TH FLOOR
VANCOUVER BC V6C 3K4

Finalized Date: 15- SEP- 2011
Account: GOPRED

Project: Clear Creek

CERTIFICATE OF ANALYSIS WH11150177

Sample Description	Method Analyte Units LOR	ME-ICP41 Th ppm 20	ME-ICP41 Ti % 0.01	ME-ICP41 Tl ppm 10	ME-ICP41 U ppm 10	ME-ICP41 V ppm 1	ME-ICP41 W ppm 10	ME-ICP41 Zn ppm 2
K925745		20	0.01	<10	<10	14	30	63
K925746		<20	0.01	<10	<10	10	10	32
K925747		<20	0.09	<10	<10	28	<10	42
K925748		<20	0.07	<10	<10	21	<10	43
K925749		<20	0.08	<10	<10	19	20	38
K925750		<20	0.06	<10	<10	16	<10	39
K925751		<20	0.08	<10	<10	21	<10	43
K925752		<20	0.05	<10	<10	15	<10	25
K925753		<20	0.12	<10	<10	58	<10	49
K925754		<20	0.09	<10	<10	27	40	45
K925755		<20	0.03	<10	<10	13	40	31
K925756		<20	0.11	<10	<10	33	80	49
K925757		<20	0.12	<10	<10	23	<10	55
K925758		20	0.13	<10	<10	26	<10	71
K925759		<20	0.09	<10	<10	38	<10	55
K925760		<20	0.02	<10	<10	13	<10	38
K925761		<20	0.01	<10	<10	11	<10	48
K925762		20	<0.01	<10	<10	8	<10	48
K925763		20	0.03	<10	<10	16	<10	46
K925764		<20	0.04	<10	<10	16	<10	36
K925765		<20	0.04	<10	<10	18	10	40
K925766		20	0.06	<10	<10	20	<10	63
K925767		<20	0.07	<10	<10	20	10	43
K925768		<20	0.09	<10	<10	30	50	56
K925769		20	0.05	<10	<10	16	<10	45
K925770		<20	0.06	<10	<10	18	<10	45
K925771		<20	0.04	<10	<10	15	80	32
K925772		<20	0.10	<10	<10	28	<10	41
K925773		<20	0.08	<10	<10	23	30	44
K925774		<20	0.02	<10	<10	13	<10	46
K925775		<20	0.12	<10	<10	62	10	48
K925776		<20	<0.01	<10	<10	14	<10	71
K925777		<20	<0.01	<10	<10	8	<10	39
K925778		<20	0.01	<10	<10	13	<10	47
K925779		<20	0.06	<10	<10	24	<10	40
K925780		<20	0.06	<10	<10	21	660	36
K925781		20	0.11	<10	<10	40	10	74
K925782		<20	0.11	<10	<10	37	<10	50
K925783		20	0.09	<10	<10	36	<10	64
K925784		<20	0.02	<10	<10	14	10	46

PDF created with pdfFactory trial version www.pdffactory.com

ALS Canada Ltd.
2103 Dollarton Hwy
North Vancouver BC V7H 0A7
Phone: 604 984 0221 Fax: 604 984 0218 www.alsglobal.com

To: GOLDEN PREDATOR CANADA CORP.
888 DUNSMUIR STREET
11TH FLOOR
VANCOUVER BC V6C 3K4

Finalized Date: 15- SEP- 2011
Account: GOPRED

Project: Clear Creek

CERTIFICATE OF ANALYSIS WH11150177

Sample Description	Method	WEI-21	Au-AA23	ME-ICP41	ME-ICP41	ME-ICP41	ME-ICP41	ME-ICP41	ME-ICP41	ME-ICP41	ME-ICP41	ME-ICP41	ME-ICP41	ME-ICP41	ME-ICP41	ME-ICP41
	Analyte	Recvd Wt.	Au	Ag	Al	As	B	Ba	Be	Bi	Ca	Cd	Co	Cr	Cu	Fe
	Units	kg	ppm	ppm	%	ppm	ppm	ppm	ppm	ppm	%	ppm	ppm	ppm	ppm	%
	LOR	0.02	0.005	0.2	0.01	2	10	10	0.5	2	0.01	0.5	1	1	1	0.01
K925785		3.91	0.071	0.2	0.77	3	<10	70	<0.5	7	0.69	<0.5	9	26	120	2.98
K925786		4.45	0.031	0.2	0.39	8	<10	40	<0.5	2	1.53	<0.5	5	13	49	2.09
K925787		2.84	0.009	0.2	0.33	4	<10	50	<0.5	2	2.54	<0.5	5	11	52	1.98
K925788		6.89	0.098	0.4	0.50	7	<10	40	0.5	9	0.95	<0.5	11	12	98	2.31
K925789		4.52	0.022	<0.2	0.35	8	<10	30	0.5	3	1.86	<0.5	4	4	27	1.82
K925790		4.21	0.238	0.2	0.37	3	<10	60	<0.5	16	2.40	<0.5	7	10	68	2.28
K925791		3.55	0.082	<0.2	0.42	30	<10	50	0.5	6	1.68	<0.5	3	8	25	1.94
K925792		5.40	0.029	0.5	0.45	16	<10	80	0.5	3	2.05	<0.5	6	10	63	2.56
K925793		5.08	0.237	0.6	0.43	37	<10	90	0.6	13	1.49	<0.5	5	5	66	2.51
K925794		3.09	0.188	0.7	0.52	16	<10	120	0.6	15	0.90	<0.5	2	3	24	1.71
K925795		6.64	0.442	0.6	1.48	6	<10	210	0.7	35	0.57	<0.5	8	29	116	3.51
K925796		4.48	1.200	1.5	0.93	11	<10	70	0.7	96	0.55	<0.5	17	25	229	3.92
K925797		5.32	0.045	0.3	0.70	3	<10	60	0.5	3	1.20	<0.5	8	18	60	2.44
K925798		0.12	5.58	0.7	1.38	973	<10	120	<0.5	<2	0.85	<0.5	7	40	40	4.29
K925799		6.01	0.183	0.2	1.17	5	<10	120	<0.5	26	0.59	<0.5	10	28	59	3.21
K925800		5.04	0.012	0.2	0.60	8	<10	150	0.7	2	0.81	<0.5	3	4	37	1.87
K925801		4.46	0.068	0.5	0.50	3	<10	80	0.7	6	1.48	<0.5	10	12	143	3.35
K925802		4.62	0.312	0.5	0.58	9	<10	70	0.7	42	1.35	<0.5	9	11	93	3.12
K925803		3.35	<0.005	0.2	0.40	2	<10	40	0.6	<2	0.89	<0.5	12	6	51	3.13
K925804		3.87	0.006	0.2	0.40	5	<10	40	0.6	<2	0.78	<0.5	12	7	53	3.05
K925805		1.07	<0.005	<0.2	0.15	<2	<10	110	<0.5	<2	0.03	<0.5	1	7	5	0.63
K925806		4.77	<0.005	<0.2	0.75	3	<10	60	<0.5	<2	0.75	<0.5	10	16	67	2.89
K925807		5.62	0.039	0.2	1.48	11	<10	120	0.5	5	1.43	<0.5	8	36	67	3.17
K925808		5.49	<0.005	0.5	1.78	<2	<10	150	0.6	2	1.35	<0.5	12	32	31	3.34
K925809		6.69	<0.005	0.3	1.87	2	<10	200	0.5	<2	0.65	<0.5	8	35	28	2.79
K925810		5.83	0.015	0.7	2.23	<2	<10	170	0.9	2	1.87	<0.5	16	36	140	4.46
K925811		6.44	<0.005	0.7	1.47	2	<10	120	0.8	<2	1.96	<0.5	17	31	104	3.66
K925812		5.79	<0.005	0.4	1.80	2	<10	200	0.6	2	1.39	<0.5	9	43	31	2.79
K925813		5.44	0.013	0.6	1.24	5	<10	110	0.5	2	3.10	<0.5	7	36	60	2.46
K925814		6.50	<0.005	0.6	1.34	14	<10	70	0.6	2	1.83	<0.5	10	26	60	3.00
K925815		6.40	<0.005	0.6	1.47	<2	<10	100	1.0	<2	2.06	<0.5	13	31	89	3.32
K925816		6.69	0.035	0.5	1.29	<2	<10	90	0.6	7	1.08	<0.5	8	35	48	2.84
K925817		5.28	<0.005	0.6	1.44	2	<10	100	0.7	<2	1.49	<0.5	10	40	83	3.47
K925818		6.57	0.031	3.6	1.35	106	<10	130	0.6	3	1.13	<0.5	10	33	58	3.08
K925819		5.20	0.141	0.9	1.24	2	<10	120	0.7	24	1.30	<0.5	10	29	91	3.33
K925820		4.55	<0.005	0.5	1.05	3	<10	90	0.6	<2	1.05	<0.5	9	27	63	2.99
K925821		6.71	0.008	0.6	0.74	2	<10	70	0.6	<2	1.21	<0.5	12	18	107	3.24
K925822		5.84	0.034	0.7	0.54	6	<10	60	0.7	4	1.61	<0.5	13	15	144	3.90
K925823		0.69	<0.005	<0.2	0.12	<2	<10	90	<0.5	2	0.02	<0.5	<1	6	3	0.24
K925824		7.42	<0.005	0.6	0.74	9	<10	100	0.7	2	1.33	<0.5	9	14	34	2.67

PDF created with pdfFactory trial version www.pdffactory.com

ALS Canada Ltd.
2103 Dollarton Hwy
North Vancouver BC V7H 0A7
Phone: 604 984 0221 Fax: 604 984 0218 www.alsglobal.com

To: GOLDEN PREDATOR CANADA CORP.
888 DUNSMUIR STREET
11TH FLOOR
VANCOUVER BC V6C 3K4

Finalized Date: 15- SEP- 2011
Account: GOPRED

Project: Clear Creek

CERTIFICATE OF ANALYSIS WH11150177

Sample Description	Method	ME- ICP41	ME- ICP41	ME- ICP41	ME- ICP41	ME- ICP41	ME- ICP41	ME- ICP41	ME- ICP41	ME- ICP41	ME- ICP41	ME- ICP41	ME- ICP41	ME- ICP41	ME- ICP41	ME- ICP41
	Analyte	Ga	Hg	K	La	Mg	Mn	Mo	Na	Ni	P	Pb	S	Sb	Sc	Sr
	Units	ppm	ppm	%	ppm	%	ppm	ppm	%	ppm	ppm	ppm	%	ppm	ppm	ppm
	LOR	10	1	0.01	10	0.01	5	1	0.01	1	10	2	0.01	2	1	1
K925785		<10	<1	0.37	40	0.54	261	2	<0.01	20	320	31	1.08	<2	4	43
K925786		<10	<1	0.15	30	0.50	214	1	<0.01	17	200	23	0.58	<2	2	80
K925787		<10	<1	0.14	20	0.73	287	8	<0.01	15	270	20	0.19	<2	2	128
K925788		<10	<1	0.16	30	0.34	209	1	<0.01	21	250	24	0.99	<2	4	59
K925789		<10	<1	0.09	30	0.51	228	1	<0.01	8	280	29	0.38	<2	2	92
K925790		<10	<1	0.11	40	0.72	352	2	<0.01	12	300	34	0.34	<2	4	113
K925791		<10	<1	0.15	30	0.55	294	2	<0.01	8	340	31	0.14	<2	3	86
K925792		<10	<1	0.19	30	0.70	316	2	<0.01	13	300	38	0.59	<2	3	117
K925793		<10	<1	0.19	20	0.46	298	2	<0.01	6	360	32	1.01	<2	2	98
K925794		<10	<1	0.20	30	0.35	222	1	<0.01	2	400	45	0.29	<2	2	63
K925795		10	<1	0.62	30	0.66	213	3	<0.01	16	340	39	0.89	<2	4	47
K925796		<10	<1	0.42	20	0.49	196	1	<0.01	19	250	19	1.86	<2	3	55
K925797		<10	<1	0.37	20	0.51	257	1	<0.01	19	220	20	0.66	<2	2	88
K925798		<10	2	0.15	10	0.62	366	332	0.03	28	530	24	0.83	15	4	74
K925799		<10	<1	0.75	30	0.77	308	1	<0.01	24	280	12	0.72	<2	3	65
K925800		<10	<1	0.22	30	0.30	263	2	<0.01	4	390	38	0.27	<2	3	91
K925801		<10	<1	0.26	30	0.59	286	2	<0.01	17	250	44	1.33	<2	4	157
K925802		<10	<1	0.30	30	0.51	271	4	<0.01	19	310	30	1.21	<2	3	140
K925803		<10	<1	0.22	20	0.50	314	2	<0.01	32	250	15	0.78	<2	2	104
K925804		<10	<1	0.21	20	0.47	305	2	<0.01	32	230	14	0.81	<2	2	107
K925805		<10	<1	0.07	<10	0.04	55	<1	<0.01	4	90	5	<0.01	<2	1	5
K925806		<10	<1	0.43	30	0.53	287	<1	<0.01	30	200	15	0.74	<2	2	77
K925807		10	<1	0.88	30	0.86	380	2	<0.01	26	350	25	0.78	<2	5	154
K925808		10	<1	1.00	40	0.92	358	<1	0.04	30	270	7	0.47	<2	3	143
K925809		10	<1	1.04	30	0.95	315	<1	0.06	23	330	8	0.41	<2	3	71
K925810		10	<1	0.65	30	0.71	360	<1	0.11	27	400	11	1.72	<2	3	192
K925811		10	<1	0.62	50	0.66	302	<1	0.03	31	650	15	1.36	<2	3	209
K925812		10	<1	0.90	30	0.81	338	1	0.08	24	300	15	0.57	<2	4	146
K925813		10	<1	0.67	30	0.67	358	1	0.02	16	190	20	0.66	<2	4	261
K925814		<10	<1	0.61	40	0.61	275	<1	0.02	24	380	18	0.86	<2	2	165
K925815		10	<1	0.73	40	0.70	281	<1	0.02	27	300	18	1.10	<2	4	192
K925816		10	<1	0.71	40	0.72	317	4	0.01	25	320	23	0.65	<2	5	113
K925817		10	<1	0.82	50	0.96	367	3	0.02	27	430	32	0.79	<2	6	149
K925818		10	<1	0.79	40	0.79	398	2	0.04	25	400	21	0.79	2	4	111
K925819		<10	<1	0.68	40	0.78	291	2	0.04	25	420	26	1.00	<2	4	141
K925820		<10	<1	0.62	40	0.73	297	1	0.02	25	320	20	0.81	<2	3	115
K925821		<10	<1	0.41	30	0.65	313	1	0.02	26	290	21	0.91	<2	4	159
K925822		<10	<1	0.29	30	0.75	332	3	0.02	28	340	26	1.27	<2	5	208
K925823		<10	<1	0.07	<10	0.03	21	<1	0.01	1	30	2	0.02	<2	<1	4
K925824		<10	<1	0.41	20	0.59	308	<1	0.02	25	280	13	0.48	<2	2	139

PDF created with pdfFactory trial version www.pdffactory.com

ALS Canada Ltd.
2103 Dollarton Hwy
North Vancouver BC V7H 0A7
Phone: 604 984 0221 Fax: 604 984 0218 www.alsglobal.com

To: GOLDEN PREDATOR CANADA CORP.
888 DUNSMUIR STREET
11TH FLOOR
VANCOUVER BC V6C 3K4

Finalized Date: 15- SEP- 2011
Account: GOPRED

Project: Clear Creek

CERTIFICATE OF ANALYSIS WH11150177

Sample Description	Method Analyte Units LOR	ME-ICP41 Th ppm 20	ME-ICP41 Ti % 0.01	ME-ICP41 Tl ppm 10	ME-ICP41 U ppm 10	ME-ICP41 V ppm 1	ME-ICP41 W ppm 10	ME-ICP41 Zn ppm 2
K925785		<20	0.03	<10	<10	23	10	50
K925786		<20	<0.01	<10	<10	9	<10	37
K925787		<20	<0.01	<10	<10	8	<10	33
K925788		<20	<0.01	<10	<10	11	<10	46
K925789		<20	<0.01	<10	<10	4	<10	32
K925790		<20	<0.01	<10	<10	11	<10	51
K925791		<20	<0.01	<10	<10	8	<10	42
K925792		<20	<0.01	<10	<10	10	<10	60
K925793		<20	<0.01	<10	<10	4	<10	48
K925794		20	0.01	<10	<10	5	<10	41
K925795		<20	0.07	<10	<10	27	<10	50
K925796		<20	0.03	<10	<10	19	90	36
K925797		<20	0.02	<10	<10	12	<10	38
K925798		<20	0.09	<10	<10	50	10	51
K925799		<20	0.07	<10	<10	25	<10	54
K925800		20	0.01	<10	<10	5	<10	57
K925801		<20	0.01	<10	<10	15	<10	55
K925802		<20	0.01	<10	<10	11	<10	49
K925803		<20	<0.01	<10	<10	7	<10	48
K925804		<20	<0.01	<10	<10	7	<10	50
K925805		<20	<0.01	<10	<10	3	<10	8
K925806		<20	0.03	<10	<10	14	<10	47
K925807		<20	0.08	<10	<10	37	<10	68
K925808		20	0.11	<10	<10	31	<10	65
K925809		<20	0.12	<10	<10	31	<10	59
K925810		<20	0.07	<10	<10	30	20	54
K925811		20	0.05	<10	<10	24	<10	49
K925812		<20	0.10	<10	<10	37	<10	57
K925813		<20	0.07	<10	<10	34	<10	51
K925814		20	0.06	<10	<10	21	<10	48
K925815		20	0.06	<10	<10	29	<10	52
K925816		20	0.07	<10	<10	33	<10	57
K925817		20	0.08	<10	<10	48	<10	68
K925818		20	0.08	<10	<10	31	<10	62
K925819		20	0.05	<10	<10	29	<10	60
K925820		20	0.05	<10	<10	27	<10	56
K925821		<20	0.02	<10	<10	19	<10	56
K925822		<20	<0.01	<10	<10	17	<10	66
K925823		<20	<0.01	<10	<10	2	<10	4
K925824		<20	0.01	<10	<10	12	<10	49

PDF created with pdfFactory trial version www.pdffactory.com

ALS Canada Ltd.
2103 Dollarton Hwy
North Vancouver BC V7H 0A7
Phone: 604 984 0221 Fax: 604 984 0218 www.alsglobal.com

To: GOLDEN PREDATOR CANADA CORP.
888 DUNSMUIR STREET
11TH FLOOR
VANCOUVER BC V6C 3K4

Finalized Date: 15- SEP- 2011
Account: GOPRED

Project: Clear Creek

CERTIFICATE OF ANALYSIS WH11150177

Sample Description	Method	WEI-21	Au-AA23	ME-ICP41	ME-ICP41	ME-ICP41	ME-ICP41	ME-ICP41	ME-ICP41	ME-ICP41	ME-ICP41	ME-ICP41	ME-ICP41	ME-ICP41	ME-ICP41	ME-ICP41
	Analyte	Recvd Wt.	Au	Ag	Al	As	B	Ba	Be	Bi	Ca	Cd	Co	Cr	Cu	Fe
	Units	kg	ppm	ppm	%	ppm	ppm	ppm	ppm	ppm	%	ppm	ppm	ppm	ppm	%
	LOR	0.02	0.005	0.2	0.01	2	10	10	0.5	2	0.01	0.5	1	1	1	0.01
K925825		6.54	0.005	0.4	0.40	6	<10	80	0.5	2	1.33	<0.5	7	9	67	2.48
K925826		5.81	0.008	0.4	0.44	6	<10	60	0.7	2	1.19	<0.5	9	10	30	2.62
K925827		7.21	<0.005	0.5	0.67	4	<10	60	0.7	2	0.86	<0.5	13	12	80	3.49
K925828		6.00	<0.005	0.6	0.70	2	<10	50	0.6	3	0.94	<0.5	23	14	190	5.89
K925829		6.68	<0.005	0.3	0.51	3	<10	50	0.8	<2	0.91	<0.5	10	11	9	3.11
K925830		0.09	8.18	2.8	0.65	>10000	<10	40	<0.5	5	1.95	1.1	18	29	124	4.01
K925831		5.52	0.025	0.4	0.60	3	<10	90	1.4	4	1.28	<0.5	5	7	35	2.67
K925832		4.84	2.40	2.2	0.37	3	<10	50	<0.5	221	1.13	<0.5	23	8	483	7.56
K925833		5.80	0.153	0.9	0.48	2	<10	60	<0.5	21	0.66	<0.5	19	6	362	6.74
K925834		6.94	0.006	0.3	0.65	4	<10	60	0.5	<2	0.92	<0.5	14	13	17	3.35
K925835		4.79	0.048	0.4	0.70	2	<10	50	0.5	3	0.62	<0.5	12	14	31	3.31
K925836		6.62	<0.005	0.3	1.00	<2	<10	50	0.6	<2	0.60	<0.5	14	18	37	3.39
K925837		4.48	<0.005	0.3	1.06	<2	<10	50	0.5	2	0.69	<0.5	14	17	40	3.58
K925838		3.42	<0.005	0.2	0.62	<2	<10	50	<0.5	<2	0.60	<0.5	7	13	41	2.20
K925839		6.89	0.005	0.2	1.69	4	<10	120	0.6	<2	0.56	<0.5	12	30	15	3.35
K925840		4.75	0.005	0.2	0.64	6	<10	70	0.6	2	1.34	<0.5	8	13	7	2.20
K925841		3.24	0.036	0.3	1.16	6	<10	110	0.6	2	0.57	<0.5	10	23	10	2.43
K925842		3.32	0.066	0.3	1.15	4	<10	110	0.6	2	0.58	<0.5	12	22	10	2.57
K925843		6.25	0.032	0.3	1.08	7	<10	80	0.8	2	1.07	<0.5	8	22	9	2.54
K925844		5.97	<0.005	0.3	0.71	<2	<10	60	0.7	<2	1.70	<0.5	6	15	7	2.37
K925845		4.53	0.092	0.2	0.91	2	<10	60	0.7	<2	0.81	<0.5	8	19	9	2.50
K925846		5.98	0.018	0.2	1.30	3	<10	110	0.8	<2	0.90	<0.5	8	26	13	2.88
K925847		5.36	<0.005	0.2	1.24	2	<10	110	0.6	<2	0.62	<0.5	8	28	9	2.63
K925848		6.08	0.028	0.2	1.84	5	<10	150	0.5	2	0.46	<0.5	12	38	12	3.37
K925849		5.40	0.017	0.2	1.05	41	<10	90	1.0	<2	0.50	<0.5	12	26	10	2.73
K925850		5.38	0.031	0.2	0.95	19	<10	70	0.5	<2	0.60	<0.5	8	24	14	2.23
K925851		4.73	<0.005	0.3	0.85	5	<10	50	0.6	2	1.12	<0.5	8	17	13	2.41
K925852		6.36	0.008	0.4	1.47	73	<10	90	0.9	<2	0.92	<0.5	11	23	19	3.03

PDF created with pdfFactory trial version www.pdffactory.com

ALS Canada Ltd.
2103 Dollarton Hwy
North Vancouver BC V7H 0A7
Phone: 604 984 0221 Fax: 604 984 0218 www.alsglobal.com

To: GOLDEN PREDATOR CANADA CORP.
888 DUNSMUIR STREET
11TH FLOOR
VANCOUVER BC V6C 3K4

Finalized Date: 15- SEP- 2011
Account: GOPRED

Project: Clear Creek

CERTIFICATE OF ANALYSIS WH11150177

Sample Description	Method	ME- ICP41	ME- ICP41	ME- ICP41	ME- ICP41	ME- ICP41	ME- ICP41	ME- ICP41	ME- ICP41	ME- ICP41	ME- ICP41	ME- ICP41	ME- ICP41	ME- ICP41	ME- ICP41	ME- ICP41
	Analyte	Ga	Hg	K	La	Mg	Mn	Mo	Na	Ni	P	Pb	S	Sb	Sc	Sr
	Units	ppm	ppm	%	ppm	%	ppm	ppm	%	ppm	ppm	ppm	%	ppm	ppm	ppm
	LOR	10	1	0.01	10	0.01	5	1	0.01	1	10	2	0.01	2	1	1
K925825		<10	<1	0.26	20	0.52	295	1	0.01	20	300	23	0.55	<2	2	97
K925826		<10	<1	0.28	20	0.61	364	<1	0.01	24	260	13	0.40	<2	2	120
K925827		<10	<1	0.31	30	0.69	306	1	0.02	32	320	17	0.87	<2	2	74
K925828		<10	<1	0.26	30	0.58	335	1	0.01	39	330	18	2.89	<2	2	60
K925829		<10	<1	0.27	30	0.65	440	1	0.02	28	260	8	0.15	<2	2	92
K925830		<10	<1	0.10	10	0.68	550	21	0.04	49	330	756	1.08	4	3	49
K925831		<10	<1	0.24	30	0.51	263	1	<0.01	9	360	30	0.87	<2	3	129
K925832		<10	<1	0.23	10	0.53	292	1	0.01	32	190	20	4.22	<2	1	95
K925833		<10	<1	0.32	10	0.42	253	<1	0.02	32	340	7	3.70	<2	1	50
K925834		<10	<1	0.34	20	0.65	482	<1	0.01	32	320	5	0.49	<2	1	71
K925835		<10	<1	0.33	20	0.55	436	<1	0.01	30	230	7	0.59	<2	1	47
K925836		<10	<1	0.39	20	0.64	455	<1	0.01	34	280	7	0.45	<2	2	45
K925837		<10	<1	0.46	20	0.64	401	<1	0.02	31	210	8	0.75	<2	1	46
K925838		<10	<1	0.30	20	0.42	255	<1	0.01	17	230	9	0.48	<2	1	33
K925839		<10	<1	0.75	40	0.91	335	<1	0.02	33	390	7	0.29	<2	2	51
K925840		<10	<1	0.26	30	0.64	303	<1	0.01	18	210	4	0.13	<2	1	105
K925841		<10	<1	0.58	50	0.60	358	1	0.02	26	250	8	0.21	<2	2	80
K925842		<10	<1	0.60	50	0.64	381	1	0.02	28	260	6	0.21	<2	2	80
K925843		<10	<1	0.40	30	0.72	349	1	0.02	22	250	6	0.15	<2	2	108
K925844		<10	<1	0.25	20	0.83	323	<1	0.01	17	210	6	0.09	<2	2	106
K925845		<10	<1	0.35	30	0.63	312	2	0.01	21	260	8	0.25	<2	2	69
K925846		<10	<1	0.62	30	0.85	340	<1	0.01	21	320	7	0.21	<2	3	101
K925847		<10	<1	0.68	30	0.71	242	<1	0.03	20	220	2	0.11	<2	2	79
K925848		10	<1	1.07	30	1.01	327	1	0.03	28	390	4	0.25	<2	3	59
K925849		<10	<1	0.59	20	0.64	236	<1	0.03	25	250	4	0.28	<2	3	60
K925850		<10	<1	0.47	20	0.58	244	<1	0.02	19	190	3	0.07	<2	2	49
K925851		<10	<1	0.28	20	0.63	268	<1	0.02	22	280	5	0.25	<2	2	59
K925852		<10	<1	0.68	20	0.87	260	<1	0.02	25	390	6	0.59	<2	2	76

PDF created with pdfFactory trial version www.pdffactory.com

ALS Canada Ltd.
2103 Dollarton Hwy
North Vancouver BC V7H 0A7
Phone: 604 984 0221 Fax: 604 984 0218 www.alsglobal.com

To: GOLDEN PREDATOR CANADA CORP.
888 DUNSMUIR STREET
11TH FLOOR
VANCOUVER BC V6C 3K4

Finalized Date: 15- SEP- 2011
Account: GOPRED

Project: Clear Creek

CERTIFICATE OF ANALYSIS WH11150177

Sample Description	Method Analyte Units LOR	ME-ICP41 Th ppm 20	ME-ICP41 Ti % 0.01	ME-ICP41 Tl ppm 10	ME-ICP41 U ppm 10	ME-ICP41 V ppm 1	ME-ICP41 W ppm 10	ME-ICP41 Zn ppm 2
K925825		<20	<0.01	<10	<10	8	<10	47
K925826		<20	<0.01	<10	<10	6	<10	52
K925827		20	0.01	<10	<10	11	<10	60
K925828		<20	0.01	<10	<10	12	<10	50
K925829		<20	0.01	<10	<10	10	<10	55
K925830		<20	0.02	<10	<10	22	<10	235
K925831		20	0.01	<10	<10	7	<10	34
K925832		<20	<0.01	<10	<10	8	<10	39
K925833		<20	0.01	<10	<10	5	<10	29
K925834		20	0.02	<10	<10	8	<10	52
K925835		<20	0.02	<10	<10	9	<10	49
K925836		<20	0.04	<10	<10	14	<10	55
K925837		<20	0.05	<10	<10	13	<10	54
K925838		<20	0.02	<10	<10	8	<10	37
K925839		20	0.09	<10	<10	25	<10	60
K925840		<20	0.02	<10	<10	11	<10	37
K925841		20	0.05	<10	<10	17	<10	54
K925842		20	0.06	<10	<10	17	<10	57
K925843		<20	0.04	<10	<10	17	<10	49
K925844		<20	0.02	<10	<10	14	<10	34
K925845		<20	0.03	<10	<10	16	<10	54
K925846		<20	0.07	<10	<10	23	<10	47
K925847		<20	0.07	<10	<10	21	<10	35
K925848		20	0.12	<10	<10	32	<10	58
K925849		<20	0.06	<10	<10	22	<10	33
K925850		<20	0.05	<10	<10	15	<10	29
K925851		<20	0.02	<10	<10	14	<10	40
K925852		<20	0.07	<10	<10	20	<10	51

PDF created with pdfFactory trial version www.pdffactory.com

ALS Canada Ltd.
2103 Dollarton Hwy
North Vancouver BC V7H 0A7
Phone: 604 984 0221 Fax: 604 984 0218 www.alsglobal.com

To: GOLDEN PREDATOR CANADA CORP.
888 DUNSMUIR STREET
11TH FLOOR
VANCOUVER BC V6C 3K4

Finalized Date: 6- OCT- 2011
Account: GOPRED

CERTIFICATE WH11150176

Project: Clear Creek

P.O. No.: CLC- 2011- JC- 1725

This report is for 144 Drill Core samples submitted to our lab in Whitehorse, YT, Canada on 4- AUG- 2011.

The following have access to data associated with this certificate:

MIKE BURKE	ANDREW CALDWELL	JACK COTE
GILLES DESSUREAU	MIKE MASLOWSKI	MICHAEL MCGINNIS
ERIN O BRIEN	BRUCE OTTO	BILL SHERIFF

SAMPLE PREPARATION

ALS CODE	DESCRIPTION
WEI- 21	Received Sample Weight
LOG- 21	Sample logging - ClientBarCode
CRU- 31	Fine crushing - 70% < 2mm
SPL- 21	Split sample - riffle splitter
PUL- 31	Pulverize split to 85% < 75 um
LOG- 23	Pulp Login - Rcvd with Barcode
CRU- QC	Crushing QC Test
PUL- QC	Pulverizing QC Test

ANALYTICAL PROCEDURES

ALS CODE	DESCRIPTION	INSTRUMENT
Au- AA23	Au 30g FA- AA finish	AAS
ME- ICP41	35 Element Aqua Regia ICP- AES	ICP- AES

To: GOLDEN PREDATOR CANADA CORP.
ATTN: JACK COTE
888 DUNSMUIR STREET
11TH FLOOR
VANCOUVER BC V6C 3K4

This is the Final Report and supersedes any preliminary report with this certificate number. Results apply to samples as submitted. All pages of this report have been checked and approved for release.

Signature:
Colin Ramshaw, Vancouver Laboratory Manager

PDF created with pdfFactory trial version www.pdffactory.com

ALS Canada Ltd.
2103 Dollarton Hwy
North Vancouver BC V7H 0A7
Phone: 604 984 0221 Fax: 604 984 0218 www.alsglobal.com

To: GOLDEN PREDATOR CANADA CORP.
888 DUNSMUIR STREET
11TH FLOOR
VANCOUVER BC V6C 3K4

Finalized Date: 6- OCT- 2011
Account: GOPRED

Project: Clear Creek

CERTIFICATE OF ANALYSIS WH11150176

Sample Description	Method	WEI-21	Au-AA23	ME-ICP41	ME-ICP41	ME-ICP41	ME-ICP41	ME-ICP41	ME-ICP41	ME-ICP41	ME-ICP41	ME-ICP41	ME-ICP41	ME-ICP41	ME-ICP41	ME-ICP41
	Analyte	Recvd Wt.	Au	Ag	Al	As	B	Ba	Be	Bi	Ca	Cd	Co	Cr	Cu	Fe
	Units	kg	ppm	ppm	%	ppm	ppm	ppm	ppm	ppm	%	ppm	ppm	ppm	ppm	%
	LOR	.02	0.005	0.2	0.01	2	10	10	0.5	2	0.01	0.5	1	1	1	0.01
K925998		4.42	0.013	0.2	1.62	6	<10	460	<0.5	<2	0.47	<0.5	3	10	41	2.04
K925999		4.71	0.084	0.2	1.37	7	<10	420	0.5	6	0.27	<0.5	3	6	43	2.01
K926000		4.35	0.016	0.2	1.35	10	<10	420	1.0	<2	0.25	<0.5	4	5	27	2.05
K926201		2.20	0.029	0.2	1.12	30	<10	270	0.9	<2	0.25	<0.5	4	5	25	1.87
K926202		2.45	0.020	<0.2	1.09	21	<10	260	0.8	<2	0.23	<0.5	4	5	22	1.74
K926203		1.08	0.012	0.2	1.13	11	<10	330	0.6	<2	0.19	<0.5	3	6	19	1.57
K926204		6.19	0.075	0.2	1.36	16	<10	400	0.7	4	0.22	<0.5	5	5	44	2.17
K926205		4.58	0.029	0.2	1.39	16	<10	440	0.7	<2	0.23	<0.5	6	7	41	2.19
K926206		3.64	0.284	0.2	1.45	23	<10	290	1.0	14	0.27	<0.5	4	10	59	2.37
K926207		5.38	0.233	<0.2	1.22	33	<10	380	0.8	6	0.25	<0.5	3	6	23	1.94
K926208		5.99	0.022	<0.2	1.30	30	<10	310	0.7	<2	0.22	<0.5	6	13	21	2.32
K926209		1.66	0.025	0.4	1.42	47	<10	230	1.4	2	0.31	<0.5	13	16	106	4.27
K926210		5.47	0.043	0.2	2.00	48	<10	120	1.1	2	0.22	<0.5	13	32	89	4.10
K926211		6.70	0.017	<0.2	1.54	41	<10	70	0.7	<2	0.10	<0.5	9	25	36	3.84
K926212		0.09	1.570	0.3	1.29	10	<10	110	<0.5	<2	0.75	<0.5	7	29	320	3.27
K926213		5.44	0.012	<0.2	0.98	61	<10	50	0.6	<2	0.11	<0.5	8	19	22	2.26
K926214		5.40	0.261	0.2	1.32	35	<10	100	0.7	6	0.19	<0.5	8	25	68	3.29
K926215		3.86	1.165	0.8	1.39	15	<10	70	0.8	104	0.22	<0.5	13	24	107	3.72
K926216		5.40	0.021	<0.2	1.27	13	<10	330	0.6	<2	0.27	<0.5	4	10	14	1.97
K926217		3.53	0.139	0.4	2.79	19	<10	170	0.9	6	1.13	<0.5	11	45	70	4.37
K926218		3.93	0.078	0.3	2.83	489	<10	260	0.9	2	1.58	<0.5	10	49	44	3.74
K926219		5.30	0.037	<0.2	1.93	17	<10	190	0.5	<2	1.87	<0.5	8	40	19	2.58
K926220		4.29	0.046	0.2	2.33	8	<10	170	0.8	<2	2.05	<0.5	8	38	31	2.51
K926221		5.06	0.110	0.3	1.90	7	<10	190	0.6	3	1.56	<0.5	7	28	57	2.81
K926222		3.49	0.023	<0.2	1.36	3	<10	510	<0.5	<2	0.35	<0.5	3	7	12	2.26
K926223		6.70	0.300	0.4	2.05	9	<10	150	0.7	11	1.07	<0.5	9	42	51	3.11
K926224		5.04	0.506	0.2	1.04	9	<10	80	<0.5	39	0.15	<0.5	9	25	56	3.16
K926225		5.41	0.101	0.2	1.15	15	<10	80	<0.5	4	0.17	<0.5	11	27	37	2.58
K926226		0.73	<0.005	<0.2	0.18	2	<10	120	<0.5	<2	0.02	<0.5	1	9	4	0.43
K926227		3.47	0.777	1.2	0.21	32	<10	20	<0.5	44	0.03	<0.5	2	23	44	1.35
K926228		4.20	1.385	2.4	0.89	41	<10	160	<0.5	78	0.14	<0.5	8	19	77	2.78
K926229		7.26	0.272	0.3	0.91	23	<10	90	<0.5	9	0.27	<0.5	4	26	24	1.85
K926230		5.23	0.187	0.4	1.05	14	<10	100	<0.5	8	0.35	<0.5	8	25	83	2.89
K926231		3.91	0.277	1.3	0.95	4	<10	60	0.6	22	1.17	<0.5	10	22	227	2.97
K926232		6.54	0.083	10.3	0.31	354	<10	40	0.5	23	2.46	5.3	9	5	148	3.03
K926233		5.24	0.226	0.4	1.60	9	<10	120	0.5	10	0.97	<0.5	8	32	57	3.15
K926234		5.08	0.866	0.5	1.01	11	<10	80	<0.5	82	0.72	<0.5	16	23	196	5.11
K926235		5.00	0.017	<0.2	0.97	6	<10	90	<0.5	3	0.84	<0.5	4	23	26	1.68
K926236		0.09	0.445	<0.2	1.25	49	<10	110	<0.5	<2	1.38	<0.5	6	26	50	2.93
K926237		5.30	0.074	1.0	1.16	45	<10	200	1.5	10	2.88	0.8	12	16	104	3.85

PDF created with pdfFactory trial version www.pdffactory.com

ALS Canada Ltd.
2103 Dollarton Hwy
North Vancouver BC V7H 0A7
Phone: 604 984 0221 Fax: 604 984 0218 www.alsglobal.com

To: GOLDEN PREDATOR CANADA CORP.
888 DUNSMUIR STREET
11TH FLOOR
VANCOUVER BC V6C 3K4

Finalized Date: 6- OCT- 2011
Account: GOPRED

Project: Clear Creek

CERTIFICATE OF ANALYSIS WH11150176

Sample Description	Method	ME- ICP41	ME- ICP41	ME- ICP41	ME- ICP41	ME- ICP41	ME- ICP41	ME- ICP41	ME- ICP41	ME- ICP41	ME- ICP41	ME- ICP41	ME- ICP41	ME- ICP41	ME- ICP41	ME- ICP41
	Analyte	Ga	Hg	K	La	Mg	Mn	Mo	Na	Ni	P	Pb	S	Sb	Sc	Sr
	Units	ppm	ppm	%	ppm	%	ppm	ppm	%	ppm	ppm	ppm	%	ppm	ppm	ppm
	LOR	10	1	0.01	10	0.01	5	1	0.01	1	10	2	0.01	2	1	1
K925998		10	<1	0.54	30	0.34	208	2	0.11	3	420	13	0.15	<2	3	81
K925999		10	<1	0.46	30	0.29	186	1	0.06	3	420	15	0.02	<2	3	47
K926000		<10	<1	0.45	30	0.26	234	<1	0.05	8	450	15	0.01	<2	3	41
K926201		<10	<1	0.33	30	0.22	207	<1	0.03	5	500	14	0.01	<2	3	34
K926202		<10	<1	0.32	30	0.20	185	<1	0.03	5	440	13	0.01	<2	3	33
K926203		<10	<1	0.38	30	0.23	175	<1	0.05	9	350	13	0.01	<2	2	32
K926204		10	<1	0.45	30	0.28	175	1	0.06	9	420	14	0.08	<2	3	52
K926205		10	<1	0.48	30	0.28	235	1	0.07	8	420	16	0.03	<2	3	47
K926206		<10	<1	0.45	40	0.34	159	1	0.05	7	490	16	0.02	<2	3	37
K926207		<10	<1	0.46	30	0.26	239	1	0.07	3	410	15	0.02	<2	3	40
K926208		<10	<1	0.56	30	0.34	282	1	0.05	9	380	14	0.02	<2	3	32
K926209		<10	<1	0.36	40	0.32	897	2	0.03	17	500	16	0.08	<2	3	70
K926210		10	1	0.50	30	0.60	372	2	0.03	28	270	7	0.02	<2	3	32
K926211		<10	<1	0.50	30	0.69	220	3	0.02	21	280	4	0.04	<2	2	34
K926212		<10	<1	0.11	10	0.56	425	21	0.10	32	520	8	0.09	<2	5	38
K926213		<10	<1	0.35	30	0.36	206	2	0.02	22	180	8	0.02	<2	2	13
K926214		<10	<1	0.42	30	0.44	227	1	0.02	16	330	8	0.08	<2	3	42
K926215		<10	<1	0.39	30	0.38	296	3	0.03	22	420	15	0.04	2	2	33
K926216		<10	<1	0.46	30	0.36	218	1	0.08	4	400	11	0.02	<2	3	39
K926217		10	<1	0.77	30	0.74	517	3	0.14	25	420	11	0.08	<2	5	70
K926218		10	<1	0.63	30	0.68	620	<1	0.21	23	300	10	0.14	<2	6	88
K926219		10	<1	0.61	20	0.62	465	<1	0.15	20	270	5	0.05	<2	4	79
K926220		10	<1	0.41	30	0.59	484	<1	0.21	18	300	5	0.21	<2	5	109
K926221		10	<1	0.29	20	0.40	372	<1	0.19	12	190	8	0.70	<2	3	94
K926222		10	<1	0.55	40	0.35	382	1	0.09	1	420	19	0.02	<2	3	47
K926223		10	<1	0.61	20	0.61	324	2	0.13	28	290	12	0.37	2	3	77
K926224		<10	<1	0.46	30	0.32	169	1	0.03	19	280	14	0.11	<2	2	28
K926225		<10	<1	0.46	30	0.40	165	<1	0.04	27	240	10	0.31	<2	2	14
K926226		<10	<1	0.09	<10	0.03	41	<1	0.02	2	40	2	0.02	<2	<1	4
K926227		<10	<1	0.09	10	0.06	59	<1	0.02	3	60	9	0.16	<2	1	4
K926228		<10	<1	0.43	20	0.29	134	1	0.03	15	350	18	0.51	<2	2	13
K926229		<10	<1	0.46	30	0.34	143	1	0.05	17	580	13	0.11	<2	2	19
K926230		<10	<1	0.52	30	0.42	206	1	0.03	18	560	17	0.78	<2	2	25
K926231		<10	<1	0.34	20	0.35	316	1	0.01	18	140	13	1.36	<2	2	64
K926232		<10	<1	0.25	20	0.57	3580	1	0.01	22	510	131	0.88	8	2	228
K926233		10	1	0.84	30	0.84	365	1	0.04	29	320	17	0.78	<2	3	75
K926234		<10	<1	0.49	20	0.45	245	1	0.03	20	220	11	2.72	<2	2	41
K926235		<10	<1	0.44	20	0.39	230	1	0.04	13	330	13	0.29	<2	2	44
K926236		<10	<1	0.10	10	0.58	406	9	0.08	32	750	2	0.13	<2	5	42
K926237		<10	<1	0.36	30	0.48	546	1	0.03	24	470	13	1.87	<2	4	178

PDF created with pdfFactory trial version www.pdffactory.com

ALS Canada Ltd.
2103 Dollarton Hwy
North Vancouver BC V7H 0A7
Phone: 604 984 0221 Fax: 604 984 0218 www.alsglobal.com

To: GOLDEN PREDATOR CANADA CORP.
888 DUNSMUIR STREET
11TH FLOOR
VANCOUVER BC V6C 3K4

Finalized Date: 6- OCT- 2011
Account: GOPRED

Project: Clear Creek

CERTIFICATE OF ANALYSIS WH11150176

Sample Description	Method Analyte Units LOR	ME- ICP41 Th ppm 20	ME- ICP41 Ti % 0.01	ME- ICP41 Tl ppm 10	ME- ICP41 U ppm 10	ME- ICP41 V ppm 1	ME- ICP41 W ppm 10	ME- ICP41 Zn ppm 2
K925998		20	0.12	<10	<10	11	10	63
K925999		20	0.10	<10	<10	10	<10	52
K926000		20	0.08	<10	<10	9	<10	42
K926201		20	0.05	<10	<10	8	<10	42
K926202		20	0.05	<10	<10	7	<10	37
K926203		20	0.08	<10	<10	8	<10	29
K926204		20	0.09	<10	<10	9	<10	35
K926205		20	0.09	<10	<10	9	<10	40
K926206		20	0.06	<10	<10	14	<10	40
K926207		20	0.08	<10	<10	8	<10	35
K926208		20	0.09	<10	<10	13	<10	46
K926209		20	0.02	<10	<10	17	<10	55
K926210		20	0.05	<10	<10	28	<10	58
K926211		20	0.05	<10	<10	22	<10	61
K926212		<20	0.12	<10	<10	56	<10	47
K926213		<20	0.04	<10	<10	14	<10	46
K926214		<20	0.04	<10	<10	17	10	52
K926215		20	0.03	<10	<10	19	50	50
K926216		20	0.07	<10	<10	10	<10	36
K926217		20	0.11	<10	<10	39	50	81
K926218		20	0.11	<10	<10	45	10	87
K926219		20	0.15	<10	<10	33	<10	68
K926220		20	0.14	<10	<10	35	20	71
K926221		<20	0.09	<10	<10	22	20	46
K926222		20	0.11	<10	<10	10	10	59
K926223		<20	0.08	<10	<10	44	30	56
K926224		<20	0.05	<10	<10	19	<10	34
K926225		<20	0.05	<10	<10	15	<10	48
K926226		<20	<0.01	<10	<10	2	<10	8
K926227		<20	0.01	<10	<10	4	<10	8
K926228		<20	0.05	<10	<10	11	<10	32
K926229		<20	0.04	<10	<10	16	<10	34
K926230		<20	0.05	<10	<10	18	10	37
K926231		<20	0.03	<10	<10	15	30	29
K926232		<20	<0.01	<10	<10	3	<10	555
K926233		<20	0.09	<10	<10	30	<10	64
K926234		<20	0.04	<10	<10	17	<10	36
K926235		<20	0.04	<10	<10	16	<10	31
K926236		<20	0.11	<10	<10	52	<10	55
K926237		<20	0.03	<10	<10	16	40	140

PDF created with pdfFactory trial version www.pdffactory.com

ALS Canada Ltd.
2103 Dollarton Hwy
North Vancouver BC V7H 0A7
Phone: 604 984 0221 Fax: 604 984 0218 www.alsglobal.com

To: GOLDEN PREDATOR CANADA CORP.
888 DUNSMUIR STREET
11TH FLOOR
VANCOUVER BC V6C 3K4

Finalized Date: 6- OCT- 2011
Account: GOPRED

Project: Clear Creek

CERTIFICATE OF ANALYSIS WH11150176

Sample Description	Method	WEI-21	Au-AA23	ME-ICP41	ME-ICP41	ME-ICP41	ME-ICP41	ME-ICP41	ME-ICP41	ME-ICP41	ME-ICP41	ME-ICP41	ME-ICP41	ME-ICP41	ME-ICP41	ME-ICP41
	Analyte	Recvd Wt.	Au	Ag	Al	As	B	Ba	Be	Bi	Ca	Cd	Co	Cr	Cu	Fe
	Units	kg	ppm	ppm	%	ppm	ppm	ppm	ppm	ppm	%	ppm	ppm	ppm	ppm	%
	LOR	.02	0.005	0.2	0.01	2	10	10	0.5	2	0.01	0.5	1	1	1	0.01
K926238		Listed, NR														
K926239		5.48	0.024	<0.2	0.93	4	<10	70	0.6	2	1.34	<0.5	5	21	28	1.87
K926240		4.45	0.032	<0.2	0.63	7	<10	50	<0.5	3	0.42	<0.5	4	20	31	1.41
K926241		6.30	0.206	0.5	0.73	10	<10	90	0.5	9	0.67	<0.5	6	20	58	1.88
K926242		5.97	0.068	1.6	0.81	50	<10	190	0.6	7	0.87	<0.5	5	8	54	2.11
K926243		5.43	0.277	0.2	1.13	8	<10	120	<0.5	13	0.60	<0.5	6	26	25	2.07
K926244		5.55	0.044	0.3	1.15	18	<10	160	0.5	3	1.05	<0.5	5	18	37	2.30
K926245		5.43	1.250	57.8	0.97	84	<10	100	0.5	232	0.95	<0.5	22	18	213	5.28
K926246		5.54	0.238	5.9	1.26	69	<10	110	0.7	33	1.02	<0.5	21	15	339	6.94
K926247		4.97	0.207	0.2	1.53	41	<10	110	1.7	14	1.52	<0.5	10	25	69	3.66
K926248		6.53	0.878	5.0	0.46	500	<10	50	0.7	32	1.85	24.7	10	9	110	3.31
K926249		5.82	0.210	17.2	0.30	329	10	40	<0.5	11	2.57	0.8	7	5	54	3.12
K926250		0.75	<0.005	<0.2	0.23	<2	<10	130	<0.5	2	0.04	<0.5	1	8	5	0.49
K926251		4.77	0.757	27.3	0.44	59	<10	50	0.5	117	1.72	<0.5	19	8	194	4.12
K926252		5.08	0.308	0.6	0.96	6	<10	90	0.6	13	1.13	<0.5	4	25	35	2.05
K926253		5.46	0.347	0.9	0.98	18	<10	80	0.6	27	1.18	<0.5	6	23	75	2.59
K926254		6.41	0.591	0.9	0.88	35	<10	80	0.6	47	1.74	<0.5	12	19	139	4.06
K926255		5.99	0.145	0.4	1.03	8	<10	100	0.8	14	1.52	<0.5	5	20	58	2.44
K926256		3.99	0.055	<0.2	1.14	3	<10	90	0.6	6	1.29	<0.5	6	22	64	2.50
K926257		3.14	0.059	<0.2	1.04	<2	<10	90	<0.5	6	2.60	<0.5	3	26	45	2.07
K926258		5.94	0.066	0.3	0.89	10	<10	80	0.5	6	1.24	<0.5	5	24	57	2.41
K926259		5.90	0.043	<0.2	1.15	2	<10	90	<0.5	3	1.02	<0.5	6	33	76	2.58
K926260		4.90	0.058	<0.2	0.94	2	<10	60	0.6	4	3.43	<0.5	5	19	59	2.06
K926261		4.91	0.045	0.7	1.03	156	<10	50	0.7	2	2.30	2.2	5	24	36	2.60
K926262		5.35	0.022	<0.2	1.40	32	<10	70	0.8	3	3.20	<0.5	6	29	30	2.45
K926263		5.07	0.058	<0.2	1.48	3	<10	110	0.6	8	1.16	<0.5	6	40	69	2.79
K926264		5.58	0.058	<0.2	1.29	3	<10	130	0.5	3	1.00	<0.5	5	36	56	2.22
K926265		5.03	0.203	0.2	1.06	3	<10	210	0.7	20	2.12	<0.5	7	11	91	2.95
K926266		2.64	0.088	1.8	1.03	8	<10	100	0.6	9	1.11	<0.5	12	25	146	3.35
K926267		2.86	0.068	0.3	1.15	9	<10	110	0.6	4	1.08	<0.5	9	27	106	2.99
K926268		3.85	0.043	0.2	1.05	4	<10	90	<0.5	2	1.48	<0.5	5	34	55	2.19
K926269		6.79	0.024	0.3	0.91	10	<10	80	<0.5	<2	1.49	<0.5	7	29	82	2.42
K926270		4.19	0.025	0.3	1.38	19	<10	130	0.5	<2	0.86	<0.5	8	41	69	2.75
K926271		5.00	0.017	0.2	1.49	5	<10	140	<0.5	<2	0.96	<0.5	6	43	47	2.70
K926272		5.17	0.045	0.3	1.12	6	<10	120	<0.5	<2	0.90	<0.5	6	39	54	2.32
K926273		4.04	0.027	1.6	0.60	45	<10	60	0.5	<2	1.31	0.5	4	18	54	1.87
K926274		5.74	0.018	0.4	0.94	15	<10	110	<0.5	<2	1.34	<0.5	5	29	51	2.10
K926275		0.09	8.03	2.6	0.61	>10000	<10	40	<0.5	4	1.90	1.1	18	28	124	4.00
K926276		5.06	0.017	0.3	1.36	7	<10	180	<0.5	<2	0.86	<0.5	5	40	50	2.27
K926277		5.51	0.060	0.4	0.97	15	<10	190	0.5	<2	1.81	<0.5	5	18	38	1.85

PDF created with pdfFactory trial version www.pdffactory.com

ALS Canada Ltd.
2103 Dollarton Hwy
North Vancouver BC V7H 0A7
Phone: 604 984 0221 Fax: 604 984 0218 www.alsglobal.com

To: GOLDEN PREDATOR CANADA CORP.
888 DUNSMUIR STREET
11TH FLOOR
VANCOUVER BC V6C 3K4

Finalized Date: 6- OCT- 2011
Account: GOPRED

Project: Clear Creek

CERTIFICATE OF ANALYSIS WH11150176

Sample Description	Method	ME- ICP41	ME- ICP41	ME- ICP41	ME- ICP41	ME- ICP41	ME- ICP41	ME- ICP41	ME- ICP41	ME- ICP41	ME- ICP41	ME- ICP41	ME- ICP41	ME- ICP41	ME- ICP41	ME- ICP41
	Analyte	Ga	Hg	K	La	Mg	Mn	Mo	Na	Ni	P	Pb	S	Sb	Sc	Sr
	Units	ppm	ppm	%	ppm	%	ppm	ppm	%	ppm	ppm	ppm	%	ppm	ppm	ppm
	LOR	10	1	0.01	10	0.01	5	1	0.01	1	10	2	0.01	2	1	1
K926238																
K926239		<10	<1	0.35	20	0.38	261	<1	<0.01	13	260	8	0.44	<2	2	76
K926240		<10	<1	0.25	20	0.20	135	<1	<0.01	11	140	14	0.15	<2	1	25
K926241		<10	<1	0.32	20	0.28	217	1	0.02	12	180	14	0.55	<2	2	47
K926242		<10	<1	0.33	30	0.27	755	2	0.04	10	340	27	0.67	3	2	69
K926243		<10	<1	0.62	30	0.47	231	<1	0.03	17	190	13	0.36	<2	2	41
K926244		<10	<1	0.53	40	0.47	256	2	0.03	16	360	16	0.52	<2	2	80
K926245		<10	<1	0.51	20	0.51	366	1	0.03	17	280	632	2.82	14	3	65
K926246		<10	<1	0.39	20	0.42	297	1	0.07	14	270	27	3.81	2	3	85
K926247		<10	1	0.37	30	0.63	346	1	0.01	19	240	15	1.03	<2	4	120
K926248		<10	<1	0.26	20	0.35	899	1	0.01	19	260	67	1.79	4	2	99
K926249		<10	<1	0.24	10	0.61	2250	1	0.01	25	230	174	1.77	9	2	215
K926250		<10	<1	0.10	10	0.05	59	<1	0.01	3	60	4	0.02	<2	<1	6
K926251		<10	1	0.31	20	0.49	840	2	0.01	33	250	76	2.49	7	2	165
K926252		<10	<1	0.48	30	0.51	283	2	0.02	19	340	22	0.41	<2	3	88
K926253		<10	<1	0.45	20	0.47	302	1	0.02	18	300	21	0.80	2	4	94
K926254		<10	<1	0.44	20	0.68	338	2	0.01	18	320	17	1.89	<2	4	159
K926255		<10	<1	0.43	30	0.52	274	2	0.02	18	440	22	0.63	<2	4	120
K926256		<10	<1	0.46	30	0.49	238	1	0.01	21	320	18	0.47	<2	3	95
K926257		<10	<1	0.49	30	0.46	284	2	0.01	15	220	19	0.39	2	3	190
K926258		<10	<1	0.44	20	0.49	294	1	0.02	17	210	17	0.73	<2	3	99
K926259		10	<1	0.56	30	0.57	250	2	0.01	22	230	19	0.69	<2	4	60
K926260		<10	<1	0.31	30	0.35	344	1	0.01	19	220	24	0.55	<2	4	250
K926261		<10	1	0.35	30	0.42	302	2	0.01	17	250	49	1.26	<2	3	161
K926262		10	<1	0.47	40	0.62	411	1	0.02	23	260	19	0.39	<2	4	247
K926263		10	<1	0.72	30	0.67	273	1	0.03	27	260	21	0.82	<2	4	86
K926264		10	<1	0.62	30	0.61	244	2	0.04	18	270	19	0.55	<2	4	71
K926265		<10	<1	0.36	40	0.35	247	2	0.03	6	360	23	1.23	<2	2	156
K926266		<10	1	0.45	30	0.46	226	3	0.01	19	280	29	1.71	<2	3	83
K926267		<10	<1	0.47	30	0.47	225	2	0.02	20	240	23	1.13	<2	3	80
K926268		<10	<1	0.51	30	0.50	249	3	0.03	20	260	21	0.61	<2	4	130
K926269		<10	<1	0.44	20	0.40	233	2	0.02	19	280	23	0.90	<2	3	116
K926270		10	<1	0.69	30	0.64	260	4	0.05	24	340	18	0.75	<2	4	63
K926271		10	<1	0.83	30	0.76	279	3	0.04	22	300	20	0.53	<2	5	66
K926272		10	<1	0.58	20	0.55	242	2	0.04	17	260	17	0.59	<2	4	62
K926273		<10	<1	0.30	20	0.30	311	3	0.02	11	300	34	0.55	<2	2	97
K926274		<10	<1	0.52	30	0.49	264	19	0.03	13	250	24	0.55	<2	3	93
K926275		<10	<1	0.09	<10	0.65	545	22	0.03	46	320	757	1.06	4	3	47
K926276		10	<1	0.72	30	0.64	243	3	0.05	19	290	25	0.50	<2	4	56
K926277		<10	<1	0.43	30	0.39	270	3	0.03	12	340	21	0.27	<2	3	104

PDF created with pdfFactory trial version www.pdffactory.com

ALS Canada Ltd.
2103 Dollarton Hwy
North Vancouver BC V7H 0A7
Phone: 604 984 0221 Fax: 604 984 0218 www.alsglobal.com

To: GOLDEN PREDATOR CANADA CORP.
888 DUNSMUIR STREET
11TH FLOOR
VANCOUVER BC V6C 3K4

Finalized Date: 6- OCT- 2011
Account: GOPRED

Project: Clear Creek

CERTIFICATE OF ANALYSIS WH11150176

Sample Description	Method Analyte Units LOR	ME- ICP41 Th ppm 20	ME- ICP41 Ti % 0.01	ME- ICP41 Tl ppm 10	ME- ICP41 U ppm 10	ME- ICP41 V ppm 1	ME- ICP41 W ppm 10	ME- ICP41 Zn ppm 2
K926238								
K926239		<20	0.03	<10	<10	15	<10	36
K926240		<20	0.02	<10	<10	10	<10	21
K926241		<20	0.02	<10	<10	11	<10	33
K926242		20	0.03	<10	<10	6	<10	193
K926243		<20	0.08	<10	<10	18	<10	44
K926244		20	0.07	<10	<10	15	<10	39
K926245		<20	0.05	<10	<10	15	<10	40
K926246		<20	0.04	<10	<10	13	30	41
K926247		<20	0.02	<10	<10	24	<10	50
K926248		<20	<0.01	<10	<10	5	<10	2010
K926249		<20	<0.01	<10	<10	3	<10	150
K926250		<20	<0.01	<10	<10	3	<10	11
K926251		<20	0.01	<10	<10	6	<10	53
K926252		<20	0.04	<10	<10	20	<10	53
K926253		<20	0.03	<10	<10	17	<10	52
K926254		<20	0.03	<10	<10	17	<10	52
K926255		<20	0.02	<10	<10	17	20	49
K926256		<20	0.05	<10	<10	20	<10	45
K926257		<20	0.05	<10	<10	22	<10	43
K926258		<20	0.04	<10	<10	18	10	43
K926259		<20	0.06	<10	<10	29	<10	50
K926260		<20	0.02	<10	<10	18	<10	44
K926261		<20	0.03	<10	<10	20	<10	194
K926262		<20	0.05	<10	<10	27	<10	56
K926263		<20	0.08	<10	<10	35	<10	56
K926264		<20	0.07	<10	<10	33	<10	48
K926265		20	0.04	<10	<10	12	<10	34
K926266		<20	0.05	<10	<10	22	<10	40
K926267		<20	0.05	<10	<10	22	<10	41
K926268		<20	0.06	<10	<10	26	<10	44
K926269		<20	0.05	<10	<10	20	<10	41
K926270		<20	0.09	<10	<10	32	<10	50
K926271		<20	0.09	<10	<10	37	<10	64
K926272		<20	0.07	<10	<10	29	<10	48
K926273		<20	0.01	<10	<10	9	<10	64
K926274		<20	0.05	<10	<10	21	<10	49
K926275		<20	0.01	<10	<10	21	<10	229
K926276		<20	0.09	<10	<10	33	<10	53
K926277		<20	0.05	<10	<10	14	<10	39

PDF created with pdfFactory trial version www.pdffactory.com

ALS Canada Ltd.
2103 Dollarton Hwy
North Vancouver BC V7H 0A7
Phone: 604 984 0221 Fax: 604 984 0218 www.alsglobal.com

To: GOLDEN PREDATOR CANADA CORP.
888 DUNSMUIR STREET
11TH FLOOR
VANCOUVER BC V6C 3K4

Finalized Date: 6- OCT- 2011
Account: GOPRED

Project: Clear Creek

CERTIFICATE OF ANALYSIS WH11150176

Sample Description	Method	WEI-21	Au-AA23	ME-ICP41	ME-ICP41	ME-ICP41	ME-ICP41	ME-ICP41	ME-ICP41	ME-ICP41	ME-ICP41	ME-ICP41	ME-ICP41	ME-ICP41	ME-ICP41	ME-ICP41
	Analyte	Recvd Wt.	Au	Ag	Al	As	B	Ba	Be	Bi	Ca	Cd	Co	Cr	Cu	Fe
	Units	kg	ppm	ppm	%	ppm	ppm	ppm	ppm	ppm	%	ppm	ppm	ppm	ppm	%
	LOR	.02	0.005	0.2	0.01	2	10	10	0.5	2	0.01	0.5	1	1	1	0.01
K926278		5.28	0.009	0.5	1.35	15	<10	190	0.5	<2	1.08	<0.5	7	30	75	2.68
K926279		5.53	0.015	0.2	1.22	12	<10	160	<0.5	<2	1.39	<0.5	6	41	51	2.43
K926280		5.26	0.012	0.4	1.14	9	<10	180	0.6	<2	1.52	<0.5	5	27	33	2.20
K926281		5.77	0.010	0.3	1.34	5	<10	180	<0.5	<2	1.03	<0.5	5	38	44	2.45
K926282		5.05	0.011	0.4	1.61	11	<10	170	0.5	<2	1.18	<0.5	7	47	62	2.91
K926283		7.13	0.022	0.2	1.36	3	<10	130	0.5	<2	1.06	<0.5	7	42	42	2.55
K926284		6.00	0.010	0.4	1.35	11	<10	100	0.5	<2	1.11	<0.5	9	34	35	2.99
K926285		5.43	0.010	0.2	1.04	4	<10	60	0.5	<2	0.62	<0.5	9	22	17	2.26
K926286		5.71	0.022	<0.2	1.89	10	<10	160	0.8	<2	1.56	<0.5	13	35	36	3.39
K926287		4.44	0.056	0.3	1.47	6	<10	80	0.7	3	0.67	<0.5	10	31	32	3.01
K926288		0.95	<0.005	0.2	0.24	2	<10	150	<0.5	<2	0.03	<0.5	2	8	7	0.51
K926289		5.03	0.006	0.2	1.02	6	<10	50	0.5	<2	0.46	<0.5	9	24	25	2.37
K926290		3.21	0.010	<0.2	0.85	7	<10	40	0.6	<2	0.76	<0.5	8	13	19	2.19
K926291		4.67	0.007	0.2	0.87	9	<10	80	<0.5	<2	1.19	<0.5	7	30	70	2.15
K926292		4.04	0.013	0.5	0.98	7	<10	90	0.6	<2	1.22	<0.5	8	37	75	2.46
K926293		5.68	0.013	0.6	0.71	737	<10	70	<0.5	2	1.46	<0.5	5	21	35	2.25
K926294		4.16	0.097	10.6	1.21	57	<10	50	1.4	48	1.86	<0.5	12	12	87	3.35
K926295		4.75	0.013	0.5	1.04	6	<10	140	<0.5	<2	1.42	<0.5	8	34	103	2.66
K926296		5.46	0.027	0.3	1.06	7	<10	120	0.5	<2	1.52	<0.5	7	27	45	2.41
K926297		2.25	0.037	0.9	1.01	28	<10	130	<0.5	2	1.38	<0.5	12	29	123	2.95
K926298		2.56	0.006	0.6	1.08	27	<10	160	0.5	<2	1.31	<0.5	10	28	74	2.47
K926299		3.11	0.008	0.2	1.20	5	<10	140	0.5	<2	1.26	<0.5	7	34	27	2.46
K926300		5.46	0.043	0.2	1.20	14	<10	150	<0.5	2	1.03	<0.5	6	32	41	2.35
K926301		5.66	0.020	1.3	1.23	14	<10	120	0.6	3	1.23	<0.5	8	30	52	2.74
K926302		4.76	0.009	0.4	0.85	18	<10	90	0.5	<2	1.55	<0.5	7	23	50	2.59
K926303		3.84	0.006	0.5	0.47	18	<10	80	0.6	<2	1.79	<0.5	5	12	26	1.96
K926304		6.52	0.017	0.5	0.88	17	<10	110	0.7	2	1.64	<0.5	7	24	48	2.42
K926305		5.09	0.027	0.4	0.93	14	<10	120	0.5	<2	2.09	<0.5	7	24	63	2.49
K926306		0.09	1.535	0.3	1.27	9	<10	110	<0.5	<2	0.73	<0.5	7	29	327	3.29
K926307		5.19	0.009	0.3	1.21	7	<10	170	0.6	<2	1.67	<0.5	8	31	53	2.68
K926308		4.58	<0.005	0.2	1.07	6	<10	140	<0.5	<2	1.02	<0.5	5	29	27	2.05
K926309		5.79	0.011	0.4	1.41	2	<10	150	<0.5	<2	0.99	<0.5	12	38	114	3.46
K926310		5.75	0.106	0.2	1.19	4	<10	140	<0.5	<2	1.06	<0.5	8	41	60	2.43
K926311		6.18	0.006	0.4	1.22	13	<10	80	0.7	<2	1.59	<0.5	9	24	35	2.88
K926312		5.23	0.005	<0.2	1.73	5	<10	180	0.6	<2	1.29	<0.5	9	39	14	2.72
K926313		5.44	<0.005	0.3	1.26	4	<10	180	0.5	<2	1.14	<0.5	7	35	45	2.50
K926314		2.40	0.006	0.5	1.11	8	<10	130	<0.5	<2	1.12	<0.5	8	33	65	2.78
K926315		3.05	0.006	0.4	1.23	4	<10	190	<0.5	<2	1.11	<0.5	8	35	57	2.58
K926316		5.78	0.007	0.2	0.75	7	<10	150	<0.5	<2	1.11	<0.5	7	23	55	1.99
K926317		4.81	0.010	0.3	1.40	5	<10	180	0.7	<2	1.34	<0.5	7	39	49	2.68

PDF created with pdfFactory trial version www.pdffactory.com

ALS Canada Ltd.
2103 Dollarton Hwy
North Vancouver BC V7H 0A7
Phone: 604 984 0221 Fax: 604 984 0218 www.alsglobal.com

To: GOLDEN PREDATOR CANADA CORP.
888 DUNSMUIR STREET
11TH FLOOR
VANCOUVER BC V6C 3K4

Finalized Date: 6- OCT- 2011
Account: GOPRED

Project: Clear Creek

CERTIFICATE OF ANALYSIS WH11150176

Sample Description	Method	ME- ICP41	ME- ICP41	ME- ICP41	ME- ICP41	ME- ICP41	ME- ICP41	ME- ICP41	ME- ICP41	ME- ICP41	ME- ICP41	ME- ICP41	ME- ICP41	ME- ICP41	ME- ICP41	ME- ICP41
	Analyte	Ga	Hg	K	La	Mg	Mn	Mo	Na	Ni	P	Pb	S	Sb	Sc	Sr
	Units	ppm	ppm	%	ppm	%	ppm	ppm	%	ppm	ppm	ppm	%	ppm	ppm	ppm
	LOR	10	1	0.01	10	0.01	5	1	0.01	1	10	2	0.01	2	1	1
K926278		10	<1	0.72	30	0.68	279	2	0.07	19	340	24	0.77	<2	3	78
K926279		10	<1	0.63	30	0.63	281	2	0.03	19	280	25	0.60	<2	4	117
K926280		<10	<1	0.50	30	0.52	267	2	0.04	13	330	31	0.39	<2	3	157
K926281		10	<1	0.70	30	0.68	291	2	0.05	19	320	25	0.49	<2	4	72
K926282		10	<1	0.81	30	0.77	328	2	0.08	31	330	19	0.65	<2	5	81
K926283		10	<1	0.72	30	0.69	306	1	0.04	20	300	19	0.53	<2	4	75
K926284		10	<1	0.67	30	0.64	374	<1	0.04	26	430	16	0.70	<2	3	71
K926285		<10	<1	0.43	30	0.39	263	1	0.02	22	740	9	0.39	<2	2	36
K926286		10	<1	0.60	40	0.64	458	<1	0.06	28	540	9	0.67	<2	3	108
K926287		10	1	0.58	40	0.69	343	12	0.03	30	260	15	0.41	<2	3	50
K926288		<10	<1	0.09	10	0.07	52	<1	0.01	3	50	5	0.02	<2	<1	5
K926289		<10	<1	0.33	20	0.44	260	1	0.03	19	240	9	0.42	<2	2	29
K926290		<10	<1	0.27	20	0.31	206	<1	0.02	20	320	8	0.37	<2	1	56
K926291		<10	<1	0.37	20	0.40	228	1	0.02	19	200	18	0.57	<2	2	79
K926292		<10	<1	0.38	20	0.51	258	2	0.02	26	230	18	0.76	<2	3	99
K926293		<10	<1	0.26	20	0.27	233	2	0.03	9	250	30	1.08	<2	2	114
K926294		<10	<1	0.25	20	0.54	367	4	0.02	27	400	72	1.11	2	2	169
K926295		<10	<1	0.49	30	0.50	310	3	0.04	23	270	20	1.05	<2	3	111
K926296		<10	<1	0.46	30	0.49	308	3	0.04	20	310	20	0.61	<2	3	126
K926297		<10	<1	0.48	30	0.58	444	3	0.06	38	280	23	0.99	<2	3	118
K926298		<10	<1	0.53	30	0.58	383	3	0.06	28	310	25	0.66	<2	3	120
K926299		<10	<1	0.58	30	0.57	315	4	0.04	20	270	19	0.44	<2	3	111
K926300		<10	<1	0.58	30	0.53	293	2	0.06	16	590	18	0.45	<2	3	81
K926301		<10	<1	0.55	30	0.58	393	3	0.03	23	290	34	0.60	<2	3	112
K926302		<10	<1	0.42	20	0.52	511	1	0.03	25	250	16	0.63	<2	3	142
K926303		<10	<1	0.23	20	0.34	582	1	0.02	16	190	15	0.30	<2	2	182
K926304		<10	<1	0.45	30	0.50	488	4	0.03	25	260	20	0.56	<2	3	192
K926305		<10	<1	0.37	30	0.50	344	4	0.03	21	330	20	0.71	<2	3	193
K926306		<10	<1	0.10	10	0.56	426	21	0.09	31	530	7	0.08	2	4	37
K926307		10	<1	0.48	40	0.58	325	7	0.03	19	330	16	0.67	<2	3	145
K926308		<10	<1	0.50	30	0.48	251	5	0.05	15	360	17	0.36	<2	3	101
K926309		10	<1	0.63	30	0.62	253	2	0.09	22	220	17	1.26	<2	3	91
K926310		<10	<1	0.60	30	0.55	245	3	0.06	19	240	19	0.68	<2	3	83
K926311		<10	<1	0.34	30	0.55	332	2	0.02	27	360	18	0.51	<2	2	156
K926312		10	1	0.57	30	0.65	390	5	0.08	21	430	7	0.13	<2	3	134
K926313		<10	<1	0.57	30	0.56	285	4	0.06	23	310	16	0.63	<2	3	120
K926314		<10	<1	0.50	30	0.52	242	2	0.05	22	280	17	1.04	<2	3	111
K926315		10	<1	0.59	30	0.59	255	2	0.06	20	410	17	0.73	<2	3	113
K926316		<10	<1	0.32	20	0.30	200	3	0.04	15	230	15	0.60	<2	2	101
K926317		10	<1	0.69	30	0.68	294	3	0.05	22	350	22	0.48	<2	4	149

PDF created with pdfFactory trial version www.pdffactory.com

ALS Canada Ltd.
2103 Dollarton Hwy
North Vancouver BC V7H 0A7
Phone: 604 984 0221 Fax: 604 984 0218 www.alsglobal.com

To: GOLDEN PREDATOR CANADA CORP.
888 DUNSMUIR STREET
11TH FLOOR
VANCOUVER BC V6C 3K4

Finalized Date: 6- OCT- 2011
Account: GOPRED

Project: Clear Creek

CERTIFICATE OF ANALYSIS WH11150176

Sample Description	Method Analyte Units LOR	ME- ICP41 Th ppm 20	ME- ICP41 Ti % 0.01	ME- ICP41 Tl ppm 10	ME- ICP41 U ppm 10	ME- ICP41 V ppm 1	ME- ICP41 W ppm 10	ME- ICP41 Zn ppm 2
K926278		<20	0.07	<10	<10	26	<10	56
K926279		<20	0.08	<10	<10	31	<10	53
K926280		20	0.06	<10	<10	21	<10	52
K926281		<20	0.08	<10	<10	31	<10	59
K926282		<20	0.10	<10	<10	37	<10	66
K926283		<20	0.08	<10	<10	32	<10	53
K926284		20	0.07	<10	<10	26	<10	56
K926285		<20	0.05	<10	<10	15	<10	34
K926286		20	0.09	<10	<10	28	20	56
K926287		20	0.08	<10	<10	26	<10	57
K926288		<20	<0.01	<10	<10	3	<10	10
K926289		<20	0.03	<10	<10	12	<10	37
K926290		<20	0.02	<10	<10	8	<10	37
K926291		<20	0.03	<10	<10	18	<10	38
K926292		<20	0.04	<10	<10	22	<10	44
K926293		<20	0.01	<10	<10	10	<10	34
K926294		<20	<0.01	<10	<10	9	<10	71
K926295		<20	0.04	<10	<10	24	<10	49
K926296		20	0.04	<10	<10	21	<10	47
K926297		<20	0.04	<10	<10	22	<10	43
K926298		20	0.05	<10	<10	24	<10	50
K926299		<20	0.06	<10	<10	26	<10	56
K926300		20	0.07	<10	<10	24	<10	46
K926301		<20	0.05	<10	<10	24	<10	58
K926302		<20	0.03	<10	<10	18	<10	62
K926303		<20	<0.01	<10	<10	7	<10	36
K926304		<20	0.03	<10	<10	21	<10	61
K926305		<20	0.03	<10	<10	19	<10	47
K926306		<20	0.12	<10	<10	55	<10	47
K926307		20	0.05	<10	<10	24	<10	54
K926308		<20	0.06	<10	<10	22	<10	41
K926309		<20	0.08	<10	<10	29	<10	44
K926310		<20	0.08	<10	<10	28	<10	38
K926311		20	0.03	<10	<10	15	<10	48
K926312		<20	0.08	<10	<10	32	<10	46
K926313		20	0.06	<10	<10	27	<10	43
K926314		<20	0.05	<10	<10	25	<10	39
K926315		<20	0.06	<10	<10	29	<10	41
K926316		<20	0.03	<10	<10	12	10	27
K926317		20	0.07	<10	<10	35	<10	54

PDF created with pdfFactory trial version www.pdffactory.com

ALS Canada Ltd.
2103 Dollarton Hwy
North Vancouver BC V7H 0A7
Phone: 604 984 0221 Fax: 604 984 0218 www.alsglobal.com

To: GOLDEN PREDATOR CANADA CORP.
888 DUNSMUIR STREET
11TH FLOOR
VANCOUVER BC V6C 3K4

Finalized Date: 6- OCT- 2011
Account: GOPRED

Project: Clear Creek

CERTIFICATE OF ANALYSIS WH11150176

Sample Description	Method / Analyte / Units / LOR	WEI-21 Recvd Wt. kg .02	Au-AA23 Au ppm 0.005	ME-ICP41 Ag ppm 0.2	ME-ICP41 Al % 0.01	ME-ICP41 As ppm 2	ME-ICP41 B ppm 10	ME-ICP41 Ba ppm 10	ME-ICP41 Be ppm 0.5	ME-ICP41 Bi ppm 2	ME-ICP41 Ca % 0.01	ME-ICP41 Cd ppm 0.5	ME-ICP41 Co ppm 1	ME-ICP41 Cr ppm 1	ME-ICP41 Cu ppm 1	ME-ICP41 Fe % 0.01
K926318		5.14	0.009	0.2	0.78	5	<10	110	0.5	<2	1.60	<0.5	8	18	39	2.44
K926319		5.76	0.026	<0.2	1.33	7	<10	110	0.6	2	0.69	<0.5	15	27	20	3.61
K926320		5.19	0.011	<0.2	1.99	5	<10	110	0.7	<2	0.46	<0.5	16	36	18	4.00
K926321		5.53	0.037	0.3	2.42	23	<10	150	0.8	<2	1.52	<0.5	16	40	15	4.78
K926322		5.65	0.007	<0.2	1.32	13	<10	60	0.6	<2	0.53	<0.5	16	23	16	4.15
K926323		2.20	0.008	<0.2	0.41	6	<10	110	0.8	<2	1.37	<0.5	12	10	21	3.38
K926324		2.69	0.006	0.4	0.42	11	<10	90	0.7	<2	1.30	<0.5	6	8	28	2.37
K926325		2.92	0.022	0.8	0.36	3	<10	90	<0.5	4	1.74	<0.5	7	7	45	2.29
K926326		4.62	0.164	0.4	0.64	4	<10	110	1.2	6	3.41	<0.5	9	12	61	3.31
K926327		3.71	0.026	0.4	0.54	3	<10	90	0.6	<2	2.68	<0.5	11	11	142	3.74
K926328		5.51	0.050	1.6	0.40	896	<10	140	0.5	13	2.18	<0.5	6	12	57	2.26
K926329		4.70	0.021	0.2	0.46	6	<10	230	0.5	<2	1.43	<0.5	6	9	60	2.29
K926330		6.55	0.018	0.2	0.42	10	<10	130	0.5	<2	1.37	<0.5	7	9	61	2.40
K926331		5.56	0.008	0.3	0.40	4	<10	90	0.5	<2	1.33	<0.5	7	10	71	2.73
K926332		0.80	0.005	0.2	0.29	2	<10	150	<0.5	<2	0.08	<0.5	2	6	7	0.65
K926333		2.99	0.031	0.4	0.40	21	<10	180	0.6	3	1.54	<0.5	11	7	82	3.20
K926334		6.11	0.075	0.2	0.47	5410	<10	80	0.5	5	3.30	<0.5	13	7	66	2.65
K926335		3.89	0.016	<0.2	0.64	98	<10	70	0.6	<2	0.93	<0.5	15	11	35	3.70
K926336		5.80	0.010	<0.2	2.11	82	<10	100	0.7	<2	5.52	<0.5	45	205	81	7.13
K926337		4.26	0.014	0.5	0.94	73	<10	100	0.8	<2	3.17	<0.5	20	18	47	4.43
K926338		8.29	<0.005	0.2	0.40	31	<10	70	0.5	<2	3.75	<0.5	12	9	26	3.65
K926339		5.71	0.005	<0.2	0.33	155	<10	50	0.5	<2	0.67	<0.5	12	8	27	3.59
K926340		5.21	0.008	0.4	0.51	405	<10	50	0.5	2	0.68	<0.5	11	7	28	3.11
K926341		3.15	0.030	0.4	1.17	102	<10	50	0.6	<2	0.58	<0.5	11	13	37	4.36

PDF created with pdfFactory trial version www.pdffactory.com

ALS Canada Ltd.
2103 Dollarton Hwy
North Vancouver BC V7H 0A7
Phone: 604 984 0221 Fax: 604 984 0218 www.alsglobal.com

To: GOLDEN PREDATOR CANADA CORP.
888 DUNSMUIR STREET
11TH FLOOR
VANCOUVER BC V6C 3K4

Finalized Date: 6- OCT- 2011
Account: GOPRED

Project: Clear Creek

CERTIFICATE OF ANALYSIS WH11150176

Sample Description	Method	ME- ICP41	ME- ICP41	ME- ICP41	ME- ICP41	ME- ICP41	ME- ICP41	ME- ICP41	ME- ICP41	ME- ICP41	ME- ICP41	ME- ICP41	ME- ICP41	ME- ICP41	ME- ICP41	ME- ICP41
	Analyte	Ga	Hg	K	La	Mg	Mn	Mo	Na	Ni	P	Pb	S	Sb	Sc	Sr
	Units	ppm	ppm	%	ppm	%	ppm	ppm	%	ppm	ppm	ppm	%	ppm	ppm	ppm
	LOR	10	1	0.01	10	0.01	5	1	0.01	1	10	2	0.01	2	1	1
K926318		<10	<1	0.36	30	0.61	344	4	0.03	21	270	20	0.44	<2	2	167
K926319		<10	<1	0.62	30	1.03	389	1	0.02	38	370	9	0.26	<2	2	100
K926320		10	<1	0.76	50	1.11	270	1	0.02	41	390	6	0.05	<2	2	45
K926321		10	<1	0.92	40	1.70	580	<1	0.02	49	540	8	0.29	<2	5	165
K926322		<10	<1	0.38	40	0.98	399	<1	0.02	42	430	5	0.11	<2	2	91
K926323		<10	<1	0.23	20	0.79	358	1	0.02	30	240	10	0.46	<2	2	224
K926324		<10	<1	0.20	20	0.54	370	2	0.02	13	150	19	0.23	<2	2	203
K926325		<10	<1	0.16	10	0.49	269	1	0.02	15	410	19	0.27	<2	2	202
K926326		<10	<1	0.21	30	0.43	707	1	0.03	18	180	12	0.72	<2	3	272
K926327		<10	<1	0.17	30	0.43	363	2	0.03	32	240	20	1.88	<2	3	250
K926328		<10	<1	0.21	20	0.81	334	4	0.03	19	280	24	0.45	<2	4	192
K926329		<10	<1	0.19	30	0.49	251	4	0.02	18	350	31	0.44	<2	3	132
K926330		<10	<1	0.18	20	0.55	322	3	0.02	21	310	27	0.38	<2	4	130
K926331		<10	<1	0.18	10	0.54	305	3	0.01	24	220	26	0.74	<2	4	142
K926332		<10	<1	0.11	10	0.08	65	<1	0.02	5	130	4	0.01	<2	1	9
K926333		<10	<1	0.19	10	0.57	347	1	0.02	20	100	13	1.08	<2	3	159
K926334		<10	<1	0.19	10	0.34	635	<1	0.02	17	200	11	0.74	2	2	273
K926335		<10	<1	0.25	30	0.67	538	1	0.02	29	360	10	0.18	<2	2	122
K926336		10	<1	0.25	30	5.46	1750	1	0.03	262	1500	7	0.23	<2	19	586
K926337		<10	<1	0.24	20	1.08	1205	<1	0.03	38	470	18	0.64	<2	6	330
K926338		<10	<1	0.22	30	0.72	416	<1	0.02	27	350	14	0.62	<2	2	195
K926339		<10	<1	0.21	40	0.73	399	<1	0.02	26	390	10	0.29	<2	2	76
K926340		<10	<1	0.23	40	0.54	504	1	0.01	32	270	17	0.31	<2	1	58
K926341		<10	1	0.25	40	0.80	361	<1	0.01	29	380	12	0.28	<2	2	66

PDF created with pdfFactory trial version www.pdffactory.com

ALS Canada Ltd.
2103 Dollarton Hwy
North Vancouver BC V7H 0A7
Phone: 604 984 0221 Fax: 604 984 0218 www.alsglobal.com

To: GOLDEN PREDATOR CANADA CORP.
888 DUNSMUIR STREET
11TH FLOOR
VANCOUVER BC V6C 3K4

Finalized Date: 6- OCT- 2011
Account: GOPRED

Project: Clear Creek

CERTIFICATE OF ANALYSIS WH11150176

Sample Description	Method Analyte Units LOR	ME- ICP41 Th ppm 20	ME- ICP41 Ti % 0.01	ME- ICP41 Tl ppm 10	ME- ICP41 U ppm 10	ME- ICP41 V ppm 1	ME- ICP41 W ppm 10	ME- ICP41 Zn ppm 2
K926318		20	0.02	<10	<10	13	<10	50
K926319		20	0.07	<10	<10	17	<10	68
K926320		20	0.11	<10	<10	20	<10	65
K926321		20	0.09	<10	<10	27	<10	86
K926322		20	0.03	<10	<10	16	<10	79
K926323		<20	<0.01	<10	<10	8	<10	63
K926324		<20	<0.01	<10	<10	6	<10	40
K926325		<20	<0.01	<10	<10	6	<10	31
K926326		<20	<0.01	<10	<10	10	<10	57
K926327		<20	<0.01	<10	<10	8	<10	53
K926328		<20	<0.01	<10	<10	11	<10	50
K926329		<20	<0.01	<10	<10	6	<10	41
K926330		<20	<0.01	<10	<10	8	<10	51
K926331		<20	<0.01	<10	<10	7	<10	46
K926332		<20	0.01	<10	<10	5	<10	16
K926333		<20	<0.01	<10	<10	5	<10	44
K926334		<20	<0.01	<10	<10	6	<10	37
K926335		<20	<0.01	<10	<10	9	<10	63
K926336		<20	0.01	<10	<10	105	<10	97
K926337		<20	<0.01	<10	<10	29	<10	80
K926338		20	<0.01	<10	<10	7	<10	83
K926339		20	<0.01	<10	<10	5	<10	79
K926340		20	<0.01	<10	<10	5	<10	47
K926341		20	0.01	<10	<10	10	<10	61

PDF created with pdfFactory trial version www.pdffactory.com

ALS Canada Ltd.
2103 Dollarton Hwy
North Vancouver BC V7H 0A7
Phone: 604 984 0221 Fax: 604 984 0218 www.alsglobal.com

To: GOLDEN PREDATOR CANADA CORP.
888 DUNSMUIR STREET
11TH FLOOR
VANCOUVER BC V6C 3K4

Finalized Date: 21- SEP- 2011
Account: GOPRED

CERTIFICATE WH11153516

Project: Clear Creek

P.O. No.: CLC- 2011- JC- 1776

This report is for 149 Drill Core samples submitted to our lab in Whitehorse, YT, Canada on 11- AUG- 2011.

The following have access to data associated with this certificate:

MIKE BURKE	ANDREW CALDWELL	JACK COTE
GILLES DESSUREAU	MIKE MASLOWSKI	MICHAEL MCGINNIS
ERIN O BRIEN	BRUCE OTTO	BILL SHERIFF

SAMPLE PREPARATION

ALS CODE	DESCRIPTION
WEI- 21	Received Sample Weight
LOG- 21	Sample logging - ClientBarCode
CRU- 31	Fine crushing - 70% <2mm
PUL- 31	Pulverize split to 85% <75 um
LOG- 23	Pulp Login - Rcvd with Barcode
SPL- 22Y	Split Sample - Boyd Rotary Splitter
CRU- QC	Crushing QC Test
PUL- QC	Pulverizing QC Test

ANALYTICAL PROCEDURES

ALS CODE	DESCRIPTION	INSTRUMENT
Au- AA23	Au 30g FA- AA finish	AAS
ME- ICP41	35 Element Aqua Regia ICP- AES	ICP- AES

To: GOLDEN PREDATOR CANADA CORP.
ATTN: JACK COTE
888 DUNSMUIR STREET
11TH FLOOR
VANCOUVER BC V6C 3K4

This is the Final Report and supersedes any preliminary report with this certificate number. Results apply to samples as submitted. All pages of this report have been checked and approved for release.

Signature:
Colin Ramshaw, Vancouver Laboratory Manager

PDF created with pdfFactory trial version www.pdffactory.com

ALS Canada Ltd.
2103 Dollarton Hwy
North Vancouver BC V7H 0A7
Phone: 604 984 0221 Fax: 604 984 0218 www.alsglobal.com

To: GOLDEN PREDATOR CANADA CORP.
888 DUNSMUIR STREET
11TH FLOOR
VANCOUVER BC V6C 3K4

Finalized Date: 21- SEP- 2011
Account: GOPRED

Project: Clear Creek

CERTIFICATE OF ANALYSIS WH11153516

Sample Description	Method	WEI-21	Au-AA23	ME-ICP41	ME-ICP41	ME-ICP41	ME-ICP41	ME-ICP41	ME-ICP41	ME-ICP41	ME-ICP41	ME-ICP41	ME-ICP41	ME-ICP41	ME-ICP41	ME-ICP41
	Analyte	Recvd Wt.	Au	Ag	Al	As	B	Ba	Be	Bi	Ca	Cd	Co	Cr	Cu	Fe
	Units	kg	ppm	ppm	%	ppm	ppm	ppm	ppm	ppm	%	ppm	ppm	ppm	ppm	%
	LOR	0.02	0.005	0.2	0.01	2	10	10	0.5	2	0.01	0.5	1	1	1	0.01
K926342		3.54	0.007	0.2	2.40	44	<10	130	0.6	<2	0.11	<0.5	12	39	38	4.28
K926343		4.76	0.007	0.2	1.83	14	<10	80	0.7	<2	0.13	<0.5	11	28	44	4.26
K926344		5.14	0.030	<0.2	1.67	25	<10	60	0.7	2	0.10	<0.5	16	25	34	3.63
K926345		1.04	<0.005	<0.2	0.07	<2	<10	20	<0.5	<2	19.2	<0.5	<1	1	<1	0.48
K926346		5.81	0.010	<0.2	1.76	22	<10	80	0.6	2	0.16	<0.5	11	24	37	3.34
K926347		5.46	0.015	<0.2	2.16	29	<10	80	0.7	<2	0.14	<0.5	15	29	37	3.88
K926348		5.08	0.029	<0.2	2.35	18	<10	130	0.7	<2	0.15	<0.5	11	32	54	3.56
K926349		4.97	0.103	<0.2	2.04	194	<10	160	0.6	5	0.12	<0.5	10	36	57	3.41
K926350		3.62	0.044	<0.2	1.59	74	<10	100	0.6	2	0.13	<0.5	7	29	73	2.76
K926351		5.16	0.024	<0.2	2.37	18	<10	150	0.7	2	0.39	<0.5	9	34	82	3.17
K926352		5.24	0.063	<0.2	1.84	51	<10	130	0.7	5	0.44	<0.5	10	29	75	3.43
K926353		4.92	0.160	<0.2	1.72	16	<10	100	0.6	4	0.15	<0.5	8	34	42	2.98
K926354		5.70	0.165	<0.2	2.98	7	<10	160	1.0	3	1.02	<0.5	11	45	60	3.49
K926355		5.31	0.068	<0.2	3.27	11	<10	180	0.9	3	1.18	<0.5	12	45	75	3.63
K926356		5.62	0.821	0.6	2.60	5	<10	110	1.1	31	0.81	<0.5	14	40	223	5.68
K926357		4.57	0.962	0.7	2.42	9	<10	90	1.0	45	1.43	<0.5	19	40	206	4.03
K926358		3.86	0.063	<0.2	2.53	4	<10	80	0.9	2	4.23	<0.5	10	42	50	3.09
K926359		3.49	0.861	2.5	0.93	91	<10	60	0.5	81	0.25	<0.5	11	20	111	3.87
K926360		2.91	0.323	0.3	2.63	14	<10	100	1.0	10	0.97	<0.5	11	39	102	4.44
K926361		4.83	1.260	0.5	2.30	8	<10	140	0.8	58	0.91	<0.5	13	37	156	4.48
K926362		5.93	0.605	0.6	1.77	47	<10	100	0.8	33	0.34	<0.5	10	27	154	3.52
K926363		<0.02	8.47	2.3	0.60	>10000	<10	40	<0.5	6	1.80	1.0	18	27	122	3.76
K926364		5.65	0.083	0.2	1.39	78	<10	90	0.6	<2	0.17	<0.5	12	25	69	2.64
K926365		5.35	0.029	<0.2	1.04	45	<10	200	0.6	2	0.21	<0.5	3	4	45	1.40
K926366		1.92	0.073	<0.2	1.00	43	<10	190	0.6	3	0.19	<0.5	3	4	42	1.38
K926367		5.28	0.112	<0.2	1.71	45	<10	120	0.5	7	0.20	<0.5	5	31	28	2.46
K926368		4.23	0.118	<0.2	1.66	122	<10	100	0.5	6	0.17	<0.5	9	31	33	2.60
K926369		4.16	0.032	<0.2	1.48	42	<10	70	<0.5	<2	0.10	<0.5	7	30	27	2.46
K926370		2.99	0.010	<0.2	1.54	35	<10	70	0.6	<2	0.15	<0.5	10	27	31	2.93
K926371		2.99	0.006	<0.2	1.58	24	<10	80	0.5	<2	0.13	<0.5	9	26	30	2.72
K926372		4.38	0.023	<0.2	1.21	18	<10	110	0.6	<2	0.13	<0.5	6	17	37	2.33
K926373		6.31	0.048	<0.2	1.37	13	<10	110	0.5	2	0.15	<0.5	7	23	24	2.42
K926374		4.56	0.010	<0.2	1.61	9	<10	70	0.5	<2	0.17	<0.5	11	30	31	2.87
K926375		4.82	0.096	<0.2	1.57	9	<10	100	0.5	6	0.19	<0.5	8	31	56	2.63
K926376		3.92	0.096	<0.2	2.01	36	<10	120	0.8	6	0.22	<0.5	14	32	98	4.09
K926377		5.89	0.011	<0.2	2.00	9	<10	110	0.6	2	0.69	<0.5	10	35	39	2.88
K926378		3.39	0.019	0.2	1.45	13	<10	80	0.5	<2	0.14	<0.5	8	29	34	2.31
K926379		0.03	5.26	0.6	1.34	906	<10	150	<0.5	<2	0.85	<0.5	8	40	37	4.12
K926380		3.46	0.118	1.0	2.55	76	<10	100	1.2	13	0.92	<0.5	14	33	74	4.03
K926381		4.06	0.110	0.4	2.67	11	<10	90	0.8	12	3.59	<0.5	10	38	48	3.08

PDF created with pdfFactory trial version www.pdffactory.com

ALS Canada Ltd.
2103 Dollarton Hwy
North Vancouver BC V7H 0A7
Phone: 604 984 0221 Fax: 604 984 0218 www.alsglobal.com

To: GOLDEN PREDATOR CANADA CORP.
888 DUNSMUIR STREET
11TH FLOOR
VANCOUVER BC V6C 3K4

Finalized Date: 21- SEP- 2011
Account: GOPRED

Project: Clear Creek

CERTIFICATE OF ANALYSIS WH11153516

Sample Description	Method	ME- ICP41	ME- ICP41	ME- ICP41	ME- ICP41	ME- ICP41	ME- ICP41	ME- ICP41	ME- ICP41	ME- ICP41	ME- ICP41	ME- ICP41	ME- ICP41	ME- ICP41	ME- ICP41	ME- ICP41
	Analyte	Ga	Hg	K	La	Mg	Mn	Mo	Na	Ni	P	Pb	S	Sb	Sc	Sr
	Units	ppm	ppm	%	ppm	%	ppm	ppm	%	ppm	ppm	ppm	%	ppm	ppm	ppm
	LOR	10	1	0.01	10	0.01	5	1	0.01	1	10	2	0.01	2	1	1
K926342		10	<1	1.18	30	0.89	329	1	0.03	28	210	2	0.01	2	3	31
K926343		<10	<1	0.85	40	0.73	334	1	0.02	23	430	3	0.03	<2	3	32
K926344		<10	<1	0.57	50	0.55	320	<1	0.02	29	330	4	0.02	<2	2	29
K926345		<10	<1	0.04	<10	12.15	229	<1	0.01	<1	180	<2	0.02	<2	1	46
K926346		<10	<1	0.72	60	0.52	296	<1	0.02	21	530	<2	0.02	2	2	33
K926347		10	<1	0.95	60	0.70	319	<1	0.02	27	300	2	0.02	<2	2	35
K926348		10	<1	1.14	70	0.79	231	<1	0.03	26	510	4	0.03	2	3	48
K926349		10	<1	1.00	40	0.78	250	<1	0.03	21	270	4	0.04	<2	3	52
K926350		10	<1	0.66	30	0.56	249	<1	0.04	15	300	5	0.03	<2	3	45
K926351		10	<1	0.71	30	0.56	337	<1	0.08	19	210	5	0.06	<2	4	77
K926352		10	1	0.57	30	0.44	326	<1	0.06	23	490	7	0.07	<2	3	68
K926353		10	<1	0.80	30	0.65	334	<1	0.04	16	200	6	0.05	<2	3	39
K926354		10	1	0.93	30	0.77	450	<1	0.17	30	530	5	0.24	2	5	110
K926355		10	<1	1.01	30	0.78	384	<1	0.21	25	470	6	0.50	<2	5	112
K926356		10	1	0.46	30	0.57	397	<1	0.13	23	340	9	0.76	2	5	70
K926357		10	<1	0.39	30	0.55	320	<1	0.18	32	400	9	1.58	2	4	90
K926358		10	<1	0.56	30	0.67	450	<1	0.16	24	270	7	0.06	<2	6	151
K926359		<10	<1	0.32	20	0.15	202	<1	0.06	15	240	21	0.11	<2	2	27
K926360		10	<1	0.63	30	0.62	444	<1	0.15	25	410	8	0.09	<2	5	73
K926361		10	<1	0.56	20	0.59	354	<1	0.13	23	420	9	1.16	<2	4	70
K926362		10	<1	0.35	30	0.28	315	<1	0.11	17	260	9	0.37	<2	3	78
K926363		<10	<1	0.09	10	0.62	524	19	0.03	44	300	731	1.05	4	3	45
K926364		<10	<1	0.54	20	0.37	247	<1	0.05	15	290	7	0.13	<2	2	28
K926365		<10	<1	0.28	20	0.15	85	2	0.09	12	230	12	0.07	<2	1	37
K926366		<10	<1	0.28	30	0.14	88	1	0.08	10	250	12	0.01	<2	1	35
K926367		10	<1	0.75	30	0.60	261	<1	0.06	13	420	4	0.03	<2	3	35
K926368		10	<1	0.67	30	0.60	300	<1	0.05	21	300	5	0.05	<2	3	33
K926369		<10	<1	0.67	30	0.51	241	<1	0.03	14	170	5	0.04	<2	2	25
K926370		<10	<1	0.54	40	0.52	294	<1	0.02	25	330	4	0.03	<2	2	25
K926371		<10	<1	0.61	40	0.50	282	<1	0.03	23	230	3	0.02	<2	2	22
K926372		<10	<1	0.46	30	0.37	212	1	0.04	15	240	12	0.02	<2	1	24
K926373		<10	<1	0.54	30	0.42	214	<1	0.04	18	320	6	0.04	<2	2	23
K926374		10	<1	0.57	30	0.58	384	<1	0.03	24	390	2	0.03	<2	2	19
K926375		<10	<1	0.61	20	0.53	226	<1	0.05	17	230	4	0.15	<2	3	29
K926376		10	<1	0.72	30	0.65	393	<1	0.05	28	370	5	0.16	<2	3	48
K926377		10	<1	0.79	30	0.71	273	1	0.07	29	2450	4	0.34	<2	3	38
K926378		<10	<1	0.63	20	0.55	265	<1	0.03	22	170	4	0.36	<2	2	18
K926379		10	1	0.15	10	0.60	357	370	0.07	23	510	21	0.82	15	4	72
K926380		10	<1	0.73	30	0.67	416	1	0.13	42	380	15	0.89	<2	4	60
K926381		10	1	0.52	30	0.63	549	1	0.21	25	340	10	0.67	<2	4	143

PDF created with pdfFactory trial version www.pdffactory.com

ALS Canada Ltd.
2103 Dollarton Hwy
North Vancouver BC V7H 0A7
Phone: 604 984 0221 Fax: 604 984 0218 www.alsglobal.com

To: GOLDEN PREDATOR CANADA CORP.
888 DUNSMUIR STREET
11TH FLOOR
VANCOUVER BC V6C 3K4

Finalized Date: 21- SEP- 2011
Account: GOPRED

Project: Clear Creek

CERTIFICATE OF ANALYSIS WH11153516

Sample Description	Method Analyte Units LOR	ME-ICP41 Th ppm 20	ME-ICP41 Ti % 0.01	ME-ICP41 Tl ppm 10	ME-ICP41 U ppm 10	ME-ICP41 V ppm 1	ME-ICP41 W ppm 10	ME-ICP41 Zn ppm 2
K926342		<20	0.16	<10	<10	32	<10	83
K926343		20	0.09	<10	<10	24	<10	77
K926344		20	0.05	<10	<10	18	<10	76
K926345		<20	<0.01	<10	<10	3	<10	14
K926346		20	0.05	<10	<10	18	<10	60
K926347		20	0.09	<10	<10	23	<10	75
K926348		20	0.12	<10	<10	29	<10	67
K926349		20	0.13	<10	<10	33	<10	64
K926350		<20	0.06	<10	<10	24	<10	58
K926351		20	0.11	<10	<10	31	10	56
K926352		20	0.07	<10	<10	26	10	62
K926353		20	0.10	<10	<10	30	<10	57
K926354		20	0.16	<10	<10	43	20	90
K926355		20	0.18	<10	<10	44	30	88
K926356		20	0.14	<10	<10	37	760	74
K926357		20	0.15	<10	<10	35	220	87
K926358		20	0.17	<10	<10	40	10	91
K926359		<20	0.03	<10	<10	13	280	40
K926360		20	0.13	<10	<10	37	20	90
K926361		20	0.11	<10	<10	34	960	68
K926362		20	0.06	<10	<10	22	370	50
K926363		<20	0.02	<10	<10	21	<10	224
K926364		20	0.04	<10	<10	18	70	43
K926365		20	0.03	<10	<10	3	<10	23
K926366		20	0.02	<10	<10	3	<10	17
K926367		20	0.09	<10	<10	25	<10	47
K926368		<20	0.07	<10	<10	24	<10	49
K926369		<20	0.09	<10	<10	21	<10	46
K926370		20	0.05	<10	<10	19	<10	60
K926371		<20	0.06	<10	<10	20	<10	57
K926372		20	0.04	<10	<10	13	<10	49
K926373		20	0.06	<10	<10	17	<10	52
K926374		20	0.07	<10	<10	22	<10	55
K926375		<20	0.08	<10	<10	23	<10	44
K926376		20	0.08	<10	<10	27	<10	60
K926377		<20	0.08	<10	<10	28	<10	66
K926378		<20	0.05	<10	<10	19	<10	47
K926379		<20	0.09	<10	<10	51	<10	49
K926380		20	0.10	<10	<10	31	90	95
K926381		20	0.14	<10	<10	36	50	84

PDF created with pdfFactory trial version www.pdffactory.com

ALS Canada Ltd.
2103 Dollarton Hwy
North Vancouver BC V7H 0A7
Phone: 604 984 0221 Fax: 604 984 0218 www.alsglobal.com

To: GOLDEN PREDATOR CANADA CORP.
888 DUNSMUIR STREET
11TH FLOOR
VANCOUVER BC V6C 3K4

Finalized Date: 21- SEP- 2011
Account: GOPRED

Project: Clear Creek

CERTIFICATE OF ANALYSIS WH11153516

Sample Description	Method	WEI-21	Au-AA23	ME-ICP41	ME-ICP41	ME-ICP41	ME-ICP41	ME-ICP41	ME-ICP41	ME-ICP41	ME-ICP41	ME-ICP41	ME-ICP41	ME-ICP41	ME-ICP41	ME-ICP41
	Analyte	Recvd Wt.	Au	Ag	Al	As	B	Ba	Be	Bi	Ca	Cd	Co	Cr	Cu	Fe
	Units	kg	ppm	ppm	%	ppm	ppm	ppm	ppm	ppm	%	ppm	ppm	ppm	ppm	%
	LOR	0.02	0.005	0.2	0.01	2	10	10	0.5	2	0.01	0.5	1	1	1	0.01
K926382		5.21	0.679	0.7	2.31	8	<10	100	0.6	60	2.81	<0.5	10	35	68	2.79
K926383		6.07	0.477	1.0	2.62	16	<10	80	0.9	51	1.62	<0.5	14	36	132	4.42
K926384		5.99	0.013	0.3	2.97	6	<10	160	0.6	4	0.91	<0.5	16	43	48	4.30
K926385		6.45	0.034	0.3	2.58	5	<10	100	0.7	4	2.66	<0.5	8	43	37	2.60
K926386		5.05	0.027	0.3	2.20	6	<10	100	0.7	4	1.57	<0.5	12	32	34	3.02
K926387		6.11	0.181	0.6	2.81	2	<10	120	0.9	14	1.63	<0.5	14	38	81	3.74
K926388		1.95	0.043	0.3	2.37	6	<10	100	0.7	5	1.37	<0.5	12	41	44	3.05
K926389		5.95	0.392	0.3	0.98	13	<10	160	0.5	17	0.91	<0.5	4	8	28	1.35
K926390		0.53	<0.005	<0.2	0.04	<2	<10	10	<0.5	3	19.8	<0.5	1	1	2	0.49
K926391		3.59	0.454	0.3	0.77	14	<10	150	0.5	27	1.35	<0.5	2	4	31	1.25
K926392		5.29	0.691	0.3	1.17	7	<10	150	0.8	42	2.75	<0.5	4	9	30	1.55
K926393		7.48	0.086	0.4	0.96	8	<10	120	0.7	7	2.06	<0.5	4	9	43	1.84
K926394		3.29	0.081	0.3	0.64	6	<10	120	0.7	7	1.88	<0.5	2	4	28	1.34
K926395		6.31	0.485	1.4	1.82	16	<10	110	0.9	57	2.63	<0.5	16	33	177	5.71
K926396		5.39	0.091	0.7	2.00	<2	<10	140	0.7	9	1.49	<0.5	10	37	154	3.78
K926397		5.58	0.590	1.2	1.52	44	<10	90	0.6	72	2.40	<0.5	12	26	193	4.37
K926398		5.14	0.207	0.7	2.12	<2	<10	90	0.9	18	3.36	<0.5	8	37	81	3.38
K926399		4.28	0.474	0.8	2.34	5	<10	110	1.0	36	3.25	<0.5	11	31	87	3.44
K926400		4.03	0.200	0.3	0.98	<2	<10	250	<0.5	16	0.81	<0.5	2	7	16	1.56
K926401		4.86	1.045	0.9	2.59	7	<10	130	0.8	74	1.65	<0.5	13	37	109	3.74
K926402		4.52	0.719	0.9	2.20	13	<10	100	0.8	52	1.97	<0.5	14	38	124	3.79
K926403		4.24	0.093	0.9	1.20	21	<10	60	0.9	10	3.85	<0.5	7	19	54	2.54
K926404		4.69	0.204	0.6	2.33	10	<10	80	1.1	12	4.80	<0.5	11	33	112	4.00
K926405		6.41	0.375	0.5	2.12	4	<10	50	0.9	36	4.01	<0.5	12	29	117	3.78
K926406		2.34	0.704	0.7	2.40	2	<10	100	0.9	54	3.54	<0.5	10	29	110	3.01
K926407		2.73	0.397	0.4	2.38	4	<10	80	0.9	26	3.85	<0.5	9	33	74	2.58
K926408		5.62	0.036	0.3	2.18	6	<10	100	0.8	4	3.05	<0.5	9	39	59	2.86
K926409		5.09	0.152	0.7	2.44	9	<10	110	0.9	17	2.50	<0.5	9	39	122	3.66
K926410		5.19	0.966	1.4	2.44	5	<10	90	0.8	91	2.16	<0.5	21	38	270	7.45
K926411		5.33	0.262	0.9	3.27	2	<10	120	1.0	23	1.51	<0.5	16	45	175	5.13
K926412		5.48	0.287	0.3	1.98	2	<10	110	0.5	19	0.72	<0.5	8	38	43	2.92
K926413		6.21	0.196	0.3	1.56	2	<10	90	0.5	13	1.10	<0.5	8	32	66	3.06
K926414		5.72	0.180	0.4	1.46	<2	<10	100	0.6	15	1.59	<0.5	8	30	57	2.57
K926415		5.52	0.750	0.6	2.27	5	<10	140	0.7	49	1.10	<0.5	12	36	129	4.24
K926416		4.98	0.655	0.8	2.13	10	<10	140	0.8	43	1.40	<0.5	12	35	182	4.79
K926417		5.57	2.74	1.4	3.17	62	<10	130	0.9	89	1.82	<0.5	12	48	172	4.73
K926418		5.45	0.399	0.9	2.01	5	<10	120	0.9	29	1.63	<0.5	11	32	122	3.73
K926419		4.52	0.068	0.5	0.81	11	<10	120	0.6	7	1.75	<0.5	5	7	70	2.33
K926420		4.56	0.391	0.8	1.41	9	<10	110	0.7	26	2.37	<0.5	10	24	107	3.75
K926421		3.35	0.062	0.8	1.88	11	<10	140	0.7	6	2.52	<0.5	9	31	94	3.39

PDF created with pdfFactory trial version www.pdffactory.com

ALS Canada Ltd.
2103 Dollarton Hwy
North Vancouver BC V7H 0A7
Phone: 604 984 0221 Fax: 604 984 0218 www.alsglobal.com

To: GOLDEN PREDATOR CANADA CORP.
888 DUNSMUIR STREET
11TH FLOOR
VANCOUVER BC V6C 3K4

Finalized Date: 21- SEP- 2011
Account: GOPRED

Project: Clear Creek

CERTIFICATE OF ANALYSIS WH11153516

Sample Description	Method	ME- ICP41	ME- ICP41	ME- ICP41	ME- ICP41	ME- ICP41	ME- ICP41	ME- ICP41	ME- ICP41	ME- ICP41	ME- ICP41	ME- ICP41	ME- ICP41	ME- ICP41	ME- ICP41	ME- ICP41
	Analyte	Ga	Hg	K	La	Mg	Mn	Mo	Na	Ni	P	Pb	S	Sb	Sc	Sr
	Units	ppm	ppm	%	ppm	%	ppm	ppm	%	ppm	ppm	ppm	%	ppm	ppm	ppm
	LOR	10	1	0.01	10	0.01	5	1	0.01	1	10	2	0.01	2	1	1
K926382		10	<1	0.61	20	0.54	384	1	0.19	21	350	11	0.82	<2	4	105
K926383		10	<1	0.70	20	0.53	291	<1	0.25	24	280	8	2.19	<2	3	90
K926384		10	<1	1.38	30	0.99	394	<1	0.12	44	500	6	1.10	<2	4	59
K926385		10	<1	0.67	20	0.54	422	1	0.26	23	360	9	0.68	<2	4	116
K926386		10	<1	0.59	20	0.63	429	1	0.11	26	230	5	0.41	<2	3	62
K926387		10	<1	0.69	20	0.79	467	1	0.18	27	320	6	1.37	<2	4	83
K926388		10	<1	0.69	20	0.74	436	<1	0.14	29	280	11	0.65	<2	4	62
K926389		<10	<1	0.28	20	0.14	121	2	0.12	3	190	23	0.44	<2	1	63
K926390		<10	<1	0.02	10	12.35	222	<1	0.01	2	180	2	0.02	<2	<1	44
K926391		<10	<1	0.25	30	0.11	118	1	0.10	<1	230	22	0.57	<2	1	77
K926392		<10	<1	0.27	30	0.20	267	1	0.11	3	270	15	0.51	<2	2	146
K926393		<10	<1	0.28	30	0.20	274	1	0.07	4	240	21	0.69	<2	1	146
K926394		<10	<1	0.22	30	0.12	169	1	0.04	1	210	28	0.43	<2	1	162
K926395		10	<1	0.51	30	0.52	325	2	0.10	25	320	20	3.05	<2	3	254
K926396		10	1	0.65	40	0.60	236	1	0.13	23	230	16	1.58	<2	3	100
K926397		<10	<1	0.40	30	0.37	206	<1	0.06	14	250	14	2.35	<2	2	163
K926398		10	<1	0.55	30	0.66	475	1	0.09	19	240	11	1.25	<2	4	190
K926399		10	<1	0.39	30	0.51	522	1	0.20	22	390	14	1.39	<2	4	169
K926400		<10	<1	0.35	30	0.18	199	2	0.10	2	240	20	0.37	<2	1	70
K926401		10	<1	0.60	40	0.70	413	<1	0.22	28	390	14	1.57	<2	4	92
K926402		10	<1	0.49	20	0.63	407	1	0.18	24	260	11	1.62	<2	4	110
K926403		<10	<1	0.28	20	0.33	573	1	0.06	13	210	11	0.94	<2	3	181
K926404		10	<1	0.39	30	0.52	657	<1	0.17	22	660	9	1.62	<2	5	198
K926405		10	<1	0.19	20	0.40	464	<1	0.21	17	180	8	2.02	<2	4	197
K926406		10	<1	0.25	20	0.43	395	<1	0.24	18	290	9	1.59	<2	3	156
K926407		10	<1	0.29	20	0.47	443	<1	0.23	17	290	6	1.06	<2	4	170
K926408		10	<1	0.44	20	0.63	484	<1	0.16	21	350	9	0.90	<2	4	144
K926409		10	<1	0.47	30	0.68	477	1	0.18	22	420	12	1.52	<2	4	114
K926410		10	<1	0.69	30	0.76	326	1	0.17	31	420	12	4.32	<2	4	100
K926411		10	<1	0.73	40	0.86	304	<1	0.25	29	640	14	2.45	<2	5	95
K926412		10	<1	0.70	20	0.68	242	<1	0.13	22	210	10	0.74	<2	3	42
K926413		10	<1	0.58	20	0.57	266	1	0.08	21	210	11	1.07	<2	3	48
K926414		<10	<1	0.53	30	0.45	215	1	0.10	24	230	12	0.98	<2	3	69
K926415		10	<1	0.76	30	0.74	247	<1	0.15	31	330	10	1.69	<2	4	58
K926416		10	<1	0.58	20	0.52	204	1	0.18	22	370	13	2.22	<2	3	81
K926417		10	<1	0.67	30	0.77	260	1	0.31	25	290	9	2.03	<2	5	106
K926418		10	<1	0.58	30	0.51	229	<1	0.15	21	290	12	1.70	<2	3	98
K926419		<10	<1	0.30	30	0.22	180	1	0.07	9	200	17	1.07	<2	1	99
K926420		<10	<1	0.56	30	0.62	325	<1	0.05	19	540	12	1.55	<2	3	135
K926421		10	<1	0.62	30	0.59	320	1	0.12	21	860	15	1.29	<2	3	164

PDF created with pdfFactory trial version www.pdffactory.com

ALS Canada Ltd.
2103 Dollarton Hwy
North Vancouver BC V7H 0A7
Phone: 604 984 0221 Fax: 604 984 0218 www.alsglobal.com

To: GOLDEN PREDATOR CANADA CORP.
888 DUNSMUIR STREET
11TH FLOOR
VANCOUVER BC V6C 3K4

Finalized Date: 21- SEP- 2011
Account: GOPRED

Project: Clear Creek

CERTIFICATE OF ANALYSIS WH11153516

Sample Description	Method Analyte Units LOR	ME-ICP41 Th ppm 20	ME-ICP41 Ti % 0.01	ME-ICP41 Tl ppm 10	ME-ICP41 U ppm 10	ME-ICP41 V ppm 1	ME-ICP41 W ppm 10	ME-ICP41 Zn ppm 2
K926382		<20	0.15	<10	<10	33	10	76
K926383		<20	0.14	<10	<10	32	180	73
K926384		20	0.20	<10	<10	41	10	111
K926385		<20	0.15	<10	<10	41	<10	76
K926386		<20	0.09	<10	<10	28	80	72
K926387		<20	0.11	<10	<10	35	100	90
K926388		<20	0.13	<10	<10	38	10	100
K926389		20	0.03	<10	<10	4	80	24
K926390		<20	<0.01	<10	<10	3	<10	13
K926391		20	0.02	<10	<10	2	<10	33
K926392		20	0.04	<10	<10	6	60	43
K926393		20	0.02	<10	<10	6	<10	32
K926394		20	0.01	<10	<10	2	<10	22
K926395		20	0.04	<10	<10	29	130	55
K926396		20	0.06	<10	<10	31	<10	50
K926397		<20	0.03	<10	<10	19	60	37
K926398		20	0.04	<10	<10	32	70	66
K926399		20	0.06	<10	<10	29	110	66
K926400		20	0.05	<10	<10	4	<10	34
K926401		20	0.10	<10	<10	34	90	81
K926402		20	0.08	<10	<10	33	200	69
K926403		<20	0.01	<10	<10	15	<10	73
K926404		20	0.05	<10	<10	33	20	71
K926405		<20	0.06	<10	<10	26	110	42
K926406		<20	0.07	<10	<10	26	200	43
K926407		<20	0.08	<10	<10	29	150	44
K926408		20	0.08	<10	<10	36	10	62
K926409		20	0.06	<10	<10	36	300	57
K926410		<20	0.08	<10	<10	37	70	53
K926411		20	0.12	<10	<10	43	190	59
K926412		<20	0.11	<10	<10	32	<10	54
K926413		<20	0.06	<10	<10	27	20	45
K926414		20	0.04	<10	<10	25	20	35
K926415		20	0.10	<10	<10	33	50	47
K926416		<20	0.06	<10	<10	27	<10	40
K926417		20	0.11	<10	<10	41	80	47
K926418		20	0.05	<10	<10	27	20	39
K926419		20	0.01	<10	<10	5	<10	20
K926420		<20	0.04	<10	<10	21	150	48
K926421		20	0.03	<10	<10	26	<10	72

PDF created with pdfFactory trial version www.pdffactory.com

ALS Canada Ltd.
2103 Dollarton Hwy
North Vancouver BC V7H 0A7
Phone: 604 984 0221 Fax: 604 984 0218 www.alsglobal.com

To: GOLDEN PREDATOR CANADA CORP.
888 DUNSMUIR STREET
11TH FLOOR
VANCOUVER BC V6C 3K4

Finalized Date: 21- SEP- 2011
Account: GOPRED

Project: Clear Creek

CERTIFICATE OF ANALYSIS WH11153516

Sample Description	Method	WEI-21	Au-AA23	ME-ICP41	ME-ICP41	ME-ICP41	ME-ICP41	ME-ICP41	ME-ICP41	ME-ICP41	ME-ICP41	ME-ICP41	ME-ICP41	ME-ICP41	ME-ICP41	ME-ICP41
	Analyte	Recvd Wt.	Au	Ag	Al	As	B	Ba	Be	Bi	Ca	Cd	Co	Cr	Cu	Fe
	Units	kg	ppm	ppm	%	ppm	ppm	ppm	ppm	ppm	%	ppm	ppm	ppm	ppm	%
	LOR	0.02	0.005	0.2	0.01	2	10	10	0.5	2	0.01	0.5	1	1	1	0.01
K926422		3.05	0.098	0.8	1.95	9	<10	120	0.7	6	2.51	<0.5	11	33	143	3.88
K926423		6.98	0.102	0.7	1.78	8	<10	100	0.6	7	1.76	<0.5	11	45	102	4.22
K926424		5.79	0.011	0.5	1.07	6	<10	150	0.5	<2	1.19	<0.5	4	14	55	1.96
K926425		4.42	0.016	0.5	1.35	5	<10	110	0.6	<2	2.12	<0.5	9	30	88	3.92
K926426		4.93	0.016	0.5	0.98	8	<10	100	0.6	<2	1.91	<0.5	6	17	31	2.58
K926427		5.88	0.022	0.5	1.12	8	<10	100	0.5	<2	1.06	<0.5	10	21	45	2.91
K926428		4.75	0.014	0.3	1.91	5	<10	210	0.5	2	1.11	<0.5	5	42	39	2.49
K926429		5.90	0.279	0.6	2.15	<2	<10	140	0.5	17	0.60	<0.5	12	35	67	4.25
K926430		4.92	0.050	0.5	1.73	8	<10	190	<0.5	3	0.95	<0.5	8	41	69	2.75
K926431		5.19	0.058	0.5	1.31	2	<10	120	<0.5	4	0.84	<0.5	21	31	151	5.37
K926432		0.08	1.405	0.4	1.32	8	<10	120	<0.5	<2	0.76	<0.5	7	29	330	3.33
K926433		5.82	<0.005	0.5	1.31	3	<10	120	<0.5	<2	1.23	<0.5	7	26	52	2.38
K926434		5.30	0.252	0.6	2.03	3	<10	150	0.6	14	1.06	<0.5	10	44	84	3.46
K926435		5.60	0.015	0.7	1.22	8	<10	120	0.6	2	1.75	<0.5	14	26	202	4.18
K926436		5.19	0.031	0.5	1.58	<2	<10	180	<0.5	2	0.98	<0.5	6	43	74	2.54
K926437		4.22	0.173	0.5	1.51	6	<10	180	0.6	7	1.56	<0.5	5	25	57	2.10
K926438		5.93	0.367	0.6	1.84	5	<10	180	0.6	18	1.23	<0.5	9	39	102	3.28
K926439		4.56	0.043	0.6	1.93	<2	<10	160	0.7	4	1.46	<0.5	10	32	111	3.37
K926440		5.90	0.024	0.6	1.39	5	<10	110	0.5	3	1.04	<0.5	11	31	85	3.56
K926441		0.38	<0.005	0.4	0.09	<2	<10	20	<0.5	<2	19.8	<0.5	2	4	8	0.45
K926442		5.42	0.072	2.1	1.19	121	<10	100	0.6	13	2.25	<0.5	11	27	73	3.34
K926443		4.88	0.107	0.6	0.81	3	<10	70	<0.5	11	0.71	<0.5	7	24	40	2.25
K926444		4.93	0.092	0.5	1.37	5	<10	170	0.6	7	1.16	<0.5	10	26	60	3.10
K926445		4.65	0.011	0.3	1.87	9	<10	120	0.8	<2	0.96	<0.5	19	33	57	3.56
K926446		3.87	<0.005	0.4	1.62	9	<10	130	0.7	<2	1.43	<0.5	12	34	37	3.15
K926447		2.33	0.177	0.6	1.31	6	<10	120	0.5	12	1.83	<0.5	9	27	52	2.73
K926448		1.66	0.421	0.9	1.29	8	<10	120	0.5	22	2.19	<0.5	7	29	41	2.42
K926449		2.65	0.411	1.3	1.66	<2	<10	140	0.7	35	2.25	<0.5	12	35	155	4.02
K926450		2.97	0.010	0.8	0.88	2	<10	70	0.6	<2	3.54	<0.5	8	20	84	2.47
K926451		3.41	0.016	0.5	1.38	11	<10	140	0.6	<2	1.33	<0.5	6	37	49	2.34
K926452		4.18	0.107	0.2	1.08	7	<10	70	0.6	2	0.90	<0.5	13	16	29	3.60
K926453		5.13	0.094	0.2	0.62	296	<10	170	0.7	4	1.98	<0.5	6	8	47	1.60
K926454		5.74	0.070	0.3	0.47	20	<10	140	0.7	<2	2.12	<0.5	3	3	25	1.28
K926455		5.84	0.010	0.3	0.92	2	<10	90	0.7	<2	1.43	<0.5	9	16	49	2.69
K926456		2.21	0.242	0.8	2.65	33	<10	260	1.0	4	5.27	<0.5	14	133	44	4.93
K926457		2.64	0.031	0.3	0.85	4	<10	150	0.7	2	3.26	<0.5	6	19	55	2.05
K926458		0.04	1.000	0.4	1.17	8	<10	110	<0.5	<2	0.79	<0.5	10	40	43	2.60
K926459		3.06	0.037	0.2	0.98	27	<10	100	0.8	2	2.00	<0.5	9	26	78	2.39
K926460		4.23	0.011	0.2	1.09	<2	<10	150	0.6	<2	1.63	<0.5	8	28	65	2.31
K926461		4.59	0.030	<0.2	1.11	2	<10	170	0.7	<2	2.39	<0.5	8	29	61	2.32

PDF created with pdfFactory trial version www.pdffactory.com

ALS Canada Ltd.
2103 Dollarton Hwy
North Vancouver BC V7H 0A7
Phone: 604 984 0221 Fax: 604 984 0218 www.alsglobal.com

To: GOLDEN PREDATOR CANADA CORP.
888 DUNSMUIR STREET
11TH FLOOR
VANCOUVER BC V6C 3K4

Finalized Date: 21- SEP- 2011
Account: GOPRED

Project: Clear Creek

CERTIFICATE OF ANALYSIS WH11153516

Sample Description	Method	ME- ICP41	ME- ICP41	ME- ICP41	ME- ICP41	ME- ICP41	ME- ICP41	ME- ICP41	ME- ICP41	ME- ICP41	ME- ICP41	ME- ICP41	ME- ICP41	ME- ICP41	ME- ICP41	ME- ICP41
	Analyte	Ga	Hg	K	La	Mg	Mn	Mo	Na	Ni	P	Pb	S	Sb	Sc	Sr
	Units	ppm	ppm	%	ppm	%	ppm	ppm	%	ppm	ppm	ppm	%	ppm	ppm	ppm
	LOR	10	1	0.01	10	0.01	5	1	0.01	1	10	2	0.01	2	1	1
K926422		10	<1	0.54	30	0.66	328	1	0.14	21	960	17	1.53	<2	3	159
K926423		10	<1	0.64	40	0.86	351	1	0.07	30	410	16	1.43	<2	4	145
K926424		<10	<1	0.42	30	0.39	179	1	0.08	10	270	21	0.55	3	2	90
K926425		<10	<1	0.62	30	0.78	369	<1	0.05	27	320	21	1.11	<2	3	155
K926426		<10	<1	0.45	30	0.61	341	2	0.03	20	600	18	0.52	<2	2	150
K926427		<10	<1	0.58	40	0.55	265	2	0.03	31	420	16	0.75	<2	2	85
K926428		10	<1	0.80	30	0.70	262	2	0.15	19	430	19	0.55	<2	4	76
K926429		10	1	1.14	30	0.91	379	<1	0.06	33	330	12	1.16	<2	4	36
K926430		10	<1	0.71	30	0.64	215	1	0.13	17	270	15	0.87	<2	4	51
K926431		<10	<1	0.59	20	0.46	187	1	0.09	27	240	19	2.52	<2	3	59
K926432		<10	<1	0.11	10	0.58	426	20	0.09	30	550	6	0.09	<2	5	38
K926433		<10	<1	0.63	30	0.45	235	<1	0.05	18	280	17	0.76	<2	2	70
K926434		10	<1	0.87	30	0.75	260	1	0.14	25	340	15	1.16	<2	4	69
K926435		<10	<1	0.40	20	0.29	171	1	0.10	18	190	16	2.14	<2	2	93
K926436		10	<1	0.58	20	0.51	197	2	0.16	17	260	17	0.89	<2	3	63
K926437		<10	<1	0.43	30	0.35	161	1	0.16	12	230	18	0.82	<2	2	118
K926438		10	<1	0.61	30	0.57	209	1	0.18	16	250	20	1.29	<2	3	88
K926439		10	<1	0.53	40	0.52	193	1	0.14	19	320	11	1.40	<2	3	96
K926440		<10	1	0.56	30	0.54	230	1	0.07	22	240	13	1.50	<2	3	66
K926441		<10	<1	0.06	10	11.75	209	<1	0.02	5	170	3	0.03	<2	1	51
K926442		<10	<1	0.48	30	0.55	317	<1	0.03	24	300	15	1.44	<2	2	128
K926443		<10	<1	0.31	30	0.35	189	<1	0.05	14	260	14	0.89	<2	1	40
K926444		<10	<1	0.46	30	0.49	283	<1	0.07	21	290	10	1.12	<2	2	86
K926445		10	<1	0.65	30	0.73	379	<1	0.04	34	250	5	0.96	<2	3	80
K926446		<10	<1	0.58	30	0.66	446	1	0.05	28	390	8	0.86	<2	3	111
K926447		<10	<1	0.43	20	0.56	380	1	0.05	21	270	6	0.89	<2	2	118
K926448		<10	<1	0.46	30	0.51	409	1	0.05	21	230	10	0.73	<2	3	138
K926449		10	<1	0.43	30	0.58	363	<1	0.10	20	170	11	2.33	<2	3	177
K926450		<10	<1	0.26	20	0.36	550	1	0.03	13	120	8	1.17	<2	3	279
K926451		<10	<1	0.48	30	0.49	201	1	0.11	18	180	11	0.88	<2	3	126
K926452		<10	<1	0.40	30	0.62	489	<1	0.01	33	630	9	0.71	<2	2	92
K926453		<10	<1	0.22	20	0.22	176	1	0.05	10	200	19	0.52	<2	1	214
K926454		<10	<1	0.19	30	0.13	178	1	0.05	1	210	21	0.34	<2	1	200
K926455		<10	<1	0.30	30	0.48	287	<1	0.02	17	190	14	0.65	<2	2	154
K926456		10	<1	0.43	30	2.04	864	6	0.03	37	1710	11	0.56	<2	8	339
K926457		<10	<1	0.30	30	0.67	429	2	0.04	14	250	12	0.45	<2	3	240
K926458		<10	<1	0.09	<10	0.54	404	6	0.07	30	510	5	0.05	<2	4	38
K926459		<10	<1	0.28	40	0.54	248	2	0.05	24	300	14	0.59	<2	4	177
K926460		<10	<1	0.39	30	0.54	248	1	0.05	22	250	13	0.60	<2	3	136
K926461		<10	<1	0.39	40	0.69	310	1	0.06	26	600	13	0.45	<2	5	187

PDF created with pdfFactory trial version www.pdffactory.com

ALS Canada Ltd.
2103 Dollarton Hwy
North Vancouver BC V7H 0A7
Phone: 604 984 0221 Fax: 604 984 0218 www.alsglobal.com

To: GOLDEN PREDATOR CANADA CORP.
888 DUNSMUIR STREET
11TH FLOOR
VANCOUVER BC V6C 3K4

Finalized Date: 21- SEP- 2011
Account: GOPRED

Project: Clear Creek

CERTIFICATE OF ANALYSIS WH11153516

Sample Description	Method Analyte Units LOR	ME- ICP41 Th ppm 20	ME- ICP41 Ti % 0.01	ME- ICP41 Tl ppm 10	ME- ICP41 U ppm 10	ME- ICP41 V ppm 1	ME- ICP41 W ppm 10	ME- ICP41 Zn ppm 2
K926422		20	0.05	<10	<10	28	<10	63
K926423		20	0.05	<10	<10	35	20	60
K926424		20	0.03	<10	<10	12	<10	35
K926425		20	0.04	<10	<10	24	<10	51
K926426		<20	0.02	<10	<10	13	<10	45
K926427		20	0.04	<10	<10	18	<10	56
K926428		20	0.12	<10	<10	35	<10	50
K926429		20	0.14	<10	<10	33	10	70
K926430		20	0.11	<10	<10	32	<10	41
K926431		<20	0.06	<10	<10	23	130	31
K926432		<20	0.13	<10	<10	59	<10	49
K926433		<20	0.05	<10	<10	19	<10	35
K926434		20	0.10	<10	<10	37	<10	51
K926435		<20	0.03	<10	<10	15	<10	27
K926436		<20	0.09	<10	<10	30	<10	37
K926437		20	0.05	<10	<10	21	<10	27
K926438		20	0.09	<10	<10	30	20	42
K926439		20	0.06	<10	<10	27	<10	41
K926440		20	0.04	<10	<10	24	30	46
K926441		<20	<0.01	<10	<10	5	<10	18
K926442		20	0.02	<10	<10	22	100	39
K926443		20	0.02	<10	<10	14	30	32
K926444		20	0.04	<10	<10	20	30	49
K926445		<20	0.06	<10	<10	28	<10	55
K926446		20	0.04	<10	<10	26	<10	57
K926447		<20	0.03	<10	<10	21	<10	46
K926448		<20	0.03	<10	<10	23	10	42
K926449		<20	0.02	<10	<10	29	160	38
K926450		<20	0.01	<10	<10	16	<10	31
K926451		<20	0.04	<10	<10	32	<10	34
K926452		20	0.02	<10	<10	13	<10	62
K926453		20	<0.01	<10	<10	5	<10	21
K926454		20	<0.01	<10	<10	1	<10	17
K926455		20	0.01	<10	<10	13	<10	49
K926456		20	0.03	<10	<10	69	<10	136
K926457		<20	0.01	<10	<10	14	<10	39
K926458		<20	0.11	<10	<10	61	10	46
K926459		20	0.01	<10	<10	18	<10	55
K926460		20	0.02	<10	<10	22	<10	50
K926461		20	0.02	<10	<10	24	<10	53

PDF created with pdfFactory trial version www.pdffactory.com

ALS Canada Ltd.
2103 Dollarton Hwy
North Vancouver BC V7H 0A7
Phone: 604 984 0221 Fax: 604 984 0218 www.alsglobal.com

To: GOLDEN PREDATOR CANADA CORP.
888 DUNSMUIR STREET
11TH FLOOR
VANCOUVER BC V6C 3K4

Finalized Date: 21- SEP- 2011
Account: GOPRED

Project: Clear Creek

CERTIFICATE OF ANALYSIS WH11153516

Sample Description	Method	WEI-21	Au-AA23	ME-ICP41	ME-ICP41	ME-ICP41	ME-ICP41	ME-ICP41	ME-ICP41	ME-ICP41	ME-ICP41	ME-ICP41	ME-ICP41	ME-ICP41	ME-ICP41	ME-ICP41
	Analyte	Recvd Wt.	Au	Ag	Al	As	B	Ba	Be	Bi	Ca	Cd	Co	Cr	Cu	Fe
	Units	kg	ppm	ppm	%	ppm	ppm	ppm	ppm	ppm	%	ppm	ppm	ppm	ppm	%
	LOR	0.02	0.005	0.2	0.01	2	10	10	0.5	2	0.01	0.5	1	1	1	0.01
K926462		5.77	0.033	0.7	0.58	4	<10	100	0.6	<2	2.64	<0.5	8	14	69	2.31
K926463		4.25	0.054	0.2	0.60	5	<10	120	0.5	2	1.72	<0.5	7	13	41	2.01
K926464		4.57	0.067	0.9	0.56	3530	<10	80	0.8	<2	2.03	<0.5	14	7	19	3.10
K926465		5.84	<0.005	0.9	0.62	27	<10	50	0.7	<2	0.34	<0.5	24	7	74	4.77
K926466		2.40	0.010	<0.2	0.98	18	<10	40	<0.5	<2	0.22	<0.5	14	16	33	3.50
K926467		2.07	0.010	0.2	0.90	8	<10	40	<0.5	<2	0.47	<0.5	12	15	32	2.97
K926468		5.90	<0.005	0.2	0.97	14	<10	60	0.6	<2	0.39	<0.5	17	17	39	4.08
K926469		2.71	0.008	1.2	0.83	31	<10	60	0.7	<2	1.15	0.5	19	10	48	4.17
K926470		0.60	<0.005	<0.2	0.03	3	<10	10	<0.5	<2	18.6	<0.5	2	<1	1	0.47
K926471		3.05	0.015	2.2	0.75	88	<10	80	0.6	<2	1.53	<0.5	20	9	52	3.19
K926472		5.46	0.037	3.6	0.63	142	<10	80	1.0	<2	1.50	<0.5	17	6	35	3.51
K926473		4.60	0.005	0.5	0.62	117	<10	90	0.6	<2	3.95	<0.5	11	6	30	3.19
K926474		5.08	0.070	3.5	0.44	1070	<10	80	0.5	<2	4.18	0.5	14	6	24	4.61
K926475		4.48	0.008	2.8	0.51	165	<10	80	0.7	<2	3.36	<0.5	12	7	35	3.18
K926476		2.59	0.006	1.7	0.61	48	<10	110	0.6	<2	2.72	1.0	10	9	33	2.62
K926477		4.46	0.005	0.9	0.54	13	<10	70	0.6	<2	6.56	0.6	11	8	21	2.75
K926478		3.64	0.013	0.2	0.46	27	<10	80	<0.5	<2	12.7	<0.5	10	7	16	2.07
K926479		4.91	<0.005	0.2	0.34	109	<10	50	<0.5	<2	21.4	<0.5	6	4	11	1.45
K926480		1.98	<0.005	0.6	0.61	14	<10	80	0.6	<2	6.00	<0.5	14	9	28	3.10
K926481		1.16	<0.005	<0.2	0.50	279	<10	60	0.5	<2	5.02	<0.5	10	7	18	2.67
K926482		5.42	<0.005	0.2	0.49	5	<10	60	<0.5	<2	12.3	<0.5	10	8	15	2.18
K926483		0.04	0.438	<0.2	1.20	49	<10	110	<0.5	<2	1.32	<0.5	9	27	49	2.94
K926484		3.71	<0.005	0.3	0.47	41	<10	60	<0.5	<2	21.2	<0.5	7	7	11	1.54
K926485		5.40	0.008	0.4	0.49	18	<10	70	<0.5	<2	10.8	<0.5	8	9	14	2.09
K926486		4.06	0.013	0.8	0.83	9	<10	110	0.6	<2	11.0	<0.5	11	12	29	2.72
K926487		3.96	0.012	0.4	0.52	21	<10	90	1.0	<2	2.65	<0.5	15	10	23	3.76
K926488		5.05	0.009	<0.2	0.89	18	<10	70	1.0	<2	0.84	<0.5	14	13	37	4.55
K926489		4.95	0.020	0.4	0.42	12	<10	70	0.6	<2	4.41	<0.5	12	10	28	2.79
K926490		2.55	<0.005	<0.2	1.06	14	<10	140	0.7	<2	1.84	<0.5	17	15	36	4.31

PDF created with pdfFactory trial version www.pdffactory.com

ALS Canada Ltd.
2103 Dollarton Hwy
North Vancouver BC V7H 0A7
Phone: 604 984 0221 Fax: 604 984 0218 www.alsglobal.com

To: GOLDEN PREDATOR CANADA CORP.
888 DUNSMUIR STREET
11TH FLOOR
VANCOUVER BC V6C 3K4

Finalized Date: 21- SEP- 2011
Account: GOPRED

Project: Clear Creek

CERTIFICATE OF ANALYSIS WH11153516

Sample Description	Method	ME- ICP41	ME- ICP41	ME- ICP41	ME- ICP41	ME- ICP41	ME- ICP41	ME- ICP41	ME- ICP41	ME- ICP41	ME- ICP41	ME- ICP41	ME- ICP41	ME- ICP41	ME- ICP41	ME- ICP41
	Analyte	Ga	Hg	K	La	Mg	Mn	Mo	Na	Ni	P	Pb	S	Sb	Sc	Sr
	Units	ppm	ppm	%	ppm	%	ppm	ppm	%	ppm	ppm	ppm	%	ppm	ppm	ppm
	LOR	10	1	0.01	10	0.01	5	1	0.01	1	10	2	0.01	2	1	1
K926462		<10	<1	0.26	30	0.64	320	1	0.03	23	320	21	0.54	<2	3	205
K926463		<10	<1	0.27	30	0.41	239	2	0.03	24	420	24	0.44	<2	3	155
K926464		<10	<1	0.32	20	0.68	1990	1	0.01	30	880	22	0.94	14	2	148
K926465		<10	<1	0.26	20	0.70	759	<1	0.02	54	340	9	1.87	<2	2	57
K926466		<10	<1	0.21	30	0.66	573	<1	0.02	31	610	2	0.20	<2	2	26
K926467		<10	<1	0.20	20	0.60	563	<1	0.04	27	300	5	0.24	<2	2	46
K926468		<10	<1	0.25	30	0.79	552	1	0.02	39	610	6	0.30	<2	2	57
K926469		<10	<1	0.31	30	0.83	1670	<1	0.02	45	670	20	0.85	<2	2	91
K926470		<10	<1	0.01	<10	11.35	199	<1	0.01	1	150	<2	0.01	<2	<1	45
K926471		<10	<1	0.43	20	0.53	2140	1	0.02	39	400	35	1.03	<2	2	102
K926472		<10	<1	0.28	20	0.53	1080	<1	0.02	35	320	735	1.21	<2	3	163
K926473		<10	<1	0.26	20	0.47	462	<1	0.02	24	180	15	1.46	<2	3	306
K926474		<10	<1	0.27	10	0.49	2220	<1	0.01	20	250	77	3.78	3	3	292
K926475		<10	<1	0.28	20	0.55	1075	<1	0.01	27	400	32	0.78	<2	3	240
K926476		<10	<1	0.32	20	0.46	1210	<1	0.02	25	230	51	0.97	<2	3	177
K926477		<10	<1	0.27	20	0.44	1170	<1	0.02	21	320	28	0.41	<2	3	310
K926478		<10	<1	0.20	20	0.42	600	<1	0.02	14	320	12	0.30	<2	2	520
K926479		<10	<1	0.15	10	0.31	742	<1	0.02	11	330	13	0.31	<2	2	731
K926480		<10	<1	0.34	20	0.57	1025	<1	0.02	27	260	19	0.34	<2	3	210
K926481		<10	<1	0.25	20	0.59	609	<1	0.02	20	280	10	0.46	<2	3	266
K926482		<10	<1	0.23	20	0.48	855	<1	0.03	16	230	18	0.37	<2	2	520
K926483		<10	<1	0.10	<10	0.56	410	9	0.08	32	720	3	0.11	<2	4	41
K926484		<10	<1	0.21	10	0.40	434	<1	0.02	10	310	23	0.23	2	2	788
K926485		<10	<1	0.25	20	0.42	794	<1	0.03	14	290	17	0.45	<2	3	355
K926486		<10	<1	0.38	20	0.52	1060	<1	0.05	19	340	25	0.76	<2	3	342
K926487		<10	<1	0.27	20	0.97	752	<1	0.02	24	320	17	0.31	<2	5	212
K926488		<10	<1	0.32	50	0.87	600	<1	0.03	38	670	11	0.33	<2	2	82
K926489		<10	<1	0.27	20	0.55	833	<1	0.02	22	310	15	0.36	<2	2	220
K926490		<10	<1	0.53	50	0.99	436	<1	0.03	33	320	8	0.31	<2	3	182

PDF created with pdfFactory trial version www.pdffactory.com

ALS Canada Ltd.
2103 Dollarton Hwy
North Vancouver BC V7H 0A7
Phone: 604 984 0221 Fax: 604 984 0218 www.alsglobal.com

To: GOLDEN PREDATOR CANADA CORP.
888 DUNSMUIR STREET
11TH FLOOR
VANCOUVER BC V6C 3K4

Finalized Date: 21- SEP- 2011
Account: GOPRED

Project: Clear Creek

CERTIFICATE OF ANALYSIS WH11153516

Sample Description	Method Analyte Units LOR	ME-ICP41 Th ppm 20	ME-ICP41 Ti % 0.01	ME-ICP41 Tl ppm 10	ME-ICP41 U ppm 10	ME-ICP41 V ppm 1	ME-ICP41 W ppm 10	ME-ICP41 Zn ppm 2
K926462		20	<0.01	<10	<10	10	<10	42
K926463		20	<0.01	<10	<10	9	<10	41
K926464		<20	<0.01	<10	<10	6	<10	45
K926465		<20	<0.01	<10	<10	6	<10	80
K926466		<20	<0.01	<10	<10	12	<10	66
K926467		<20	0.01	<10	<10	11	<10	56
K926468		<20	<0.01	<10	<10	11	<10	54
K926469		<20	<0.01	<10	<10	9	<10	92
K926470		<20	<0.01	<10	<10	1	<10	30
K926471		<20	<0.01	<10	<10	7	<10	42
K926472		<20	<0.01	<10	<10	7	<10	61
K926473		<20	<0.01	<10	<10	6	<10	50
K926474		<20	<0.01	<10	<10	5	<10	74
K926475		<20	<0.01	<10	<10	6	<10	76
K926476		<20	<0.01	<10	<10	9	<10	132
K926477		20	<0.01	<10	<10	7	<10	98
K926478		20	<0.01	<10	<10	7	<10	49
K926479		<20	<0.01	<10	<10	4	<10	30
K926480		20	<0.01	<10	<10	9	<10	75
K926481		<20	<0.01	<10	<10	7	<10	56
K926482		20	<0.01	<10	<10	7	<10	61
K926483		<20	0.11	<10	<10	50	<10	53
K926484		20	<0.01	<10	<10	7	<10	40
K926485		20	<0.01	<10	<10	7	<10	46
K926486		20	0.01	<10	<10	11	<10	72
K926487		<20	<0.01	<10	<10	12	<10	87
K926488		20	<0.01	<10	<10	12	<10	97
K926489		20	<0.01	<10	<10	7	<10	57
K926490		20	0.01	<10	<10	13	<10	79

PDF created with pdfFactory trial version www.pdffactory.com

ALS Canada Ltd.
2103 Dollarton Hwy
North Vancouver BC V7H 0A7
Phone: 604 984 0221 Fax: 604 984 0218 www.alsglobal.com

To: GOLDEN PREDATOR CANADA CORP.
888 DUNSMUIR STREET
11TH FLOOR
VANCOUVER BC V6C 3K4

Finalized Date: 26- SEP- 2011
Account: GOPRED

CERTIFICATE WH11153517

Project: Clear Creek

P.O. No.: CLC- 2011- JC- 1777

This report is for 142 Drill Core samples submitted to our lab in Whitehorse, YT, Canada on 11- AUG- 2011.

The following have access to data associated with this certificate:

MIKE BURKE	ANDREW CALDWELL	JACK COTE
GILLES DESSUREAU	MIKE MASLOWSKI	MICHAEL MCGINNIS
ERIN O BRIEN	BRUCE OTTO	BILL SHERIFF

SAMPLE PREPARATION

ALS CODE	DESCRIPTION
WEI- 21	Received Sample Weight
LOG- 21	Sample logging - ClientBarCode
CRU- 31	Fine crushing - 70% <2mm
PUL- 31	Pulverize split to 85% <75 um
LOG- 23	Pulp Login - Rcvd with Barcode
SPL- 22Y	Split Sample - Boyd Rotary Splitter
CRU- QC	Crushing QC Test
PUL- QC	Pulverizing QC Test

ANALYTICAL PROCEDURES

ALS CODE	DESCRIPTION	INSTRUMENT
Au- AA23	Au 30g FA- AA finish	AAS
ME- ICP41	35 Element Aqua Regia ICP- AES	ICP- AES

To: GOLDEN PREDATOR CANADA CORP.
ATTN: JACK COTE
888 DUNSMUIR STREET
11TH FLOOR
VANCOUVER BC V6C 3K4

This is the Final Report and supersedes any preliminary report with this certificate number. Results apply to samples as submitted. All pages of this report have been checked and approved for release.

Signature:
Colin Ramshaw, Vancouver Laboratory Manager

PDF created with pdfFactory trial version www.pdffactory.com

ALS Canada Ltd.
2103 Dollarton Hwy
North Vancouver BC V7H 0A7
Phone: 604 984 0221 Fax: 604 984 0218 www.alsglobal.com

To: GOLDEN PREDATOR CANADA CORP.
888 DUNSMUIR STREET
11TH FLOOR
VANCOUVER BC V6C 3K4

Finalized Date: 26- SEP- 2011
Account: GOPRED

Project: Clear Creek

CERTIFICATE OF ANALYSIS WH11153517

Sample Description	Method	WEI-21	Au-AA23	ME-ICP41	ME-ICP41	ME-ICP41	ME-ICP41	ME-ICP41	ME-ICP41	ME-ICP41	ME-ICP41	ME-ICP41	ME-ICP41	ME-ICP41	ME-ICP41	ME-ICP41
	Analyte	Recvd Wt.	Au	Ag	Al	As	B	Ba	Be	Bi	Ca	Cd	Co	Cr	Cu	Fe
	Units	kg	ppm	ppm	%	ppm	ppm	ppm	ppm	ppm	%	ppm	ppm	ppm	ppm	%
	LOR	0.02	0.005	0.2	0.01	2	10	10	0.5	2	0.01	0.5	1	1	1	0.01
K926491		2.68	0.088	0.3	1.65	12	<10	490	0.7	2	0.34	<0.5	3	7	15	2.27
K926492		3.44	0.229	0.2	1.43	9	<10	440	0.8	4	0.32	<0.5	3	6	14	2.16
K926493		4.87	0.159	0.3	1.37	7	<10	430	0.9	3	0.65	<0.5	3	6	14	2.22
K926494		3.85	0.035	0.2	1.20	17	<10	370	1.4	<2	0.43	<0.5	3	7	14	2.21
K926495		0.08	0.861	0.5	1.27	10	<10	120	<0.5	<2	0.85	<0.5	8	42	45	2.65
K926496		4.70	0.168	0.4	0.99	9	<10	140	1.9	4	0.47	<0.5	3	4	20	1.90
K926497		5.16	0.614	0.3	1.54	8	<10	430	0.9	28	0.45	<0.5	2	8	16	2.15
K926498		2.79	0.911	0.4	0.57	10	<10	70	1.0	41	0.11	<0.5	1	4	16	0.85
K926499		3.32	0.038	0.3	1.13	169	<10	210	1.1	<2	0.18	<0.5	3	5	37	2.43
K926500		2.36	0.054	0.3	1.06	29	<10	150	2.3	<2	0.25	<0.5	6	3	57	2.27
K926501		0.50	<0.005	<0.2	0.04	3	<10	20	<0.5	<2	21.2	<0.5	<1	1	<1	0.46
K926502		3.95	0.043	0.4	1.56	23	<10	140	1.0	3	0.19	<0.5	12	34	35	3.33
K926503		4.24	0.022	0.3	1.28	19	<10	90	0.9	<2	0.29	<0.5	9	30	23	2.95
K926504		5.63	0.260	0.3	1.08	33	<10	100	0.6	12	0.13	<0.5	8	24	50	2.89
K926505		3.73	0.027	0.3	0.72	15	<10	100	1.3	<2	1.19	<0.5	4	4	17	1.86
K926506		2.07	0.144	0.4	1.42	21	<10	350	1.3	5	0.89	<0.5	3	5	16	2.20
K926507		2.57	0.034	0.3	1.37	28	<10	370	1.0	<2	0.31	<0.5	4	5	12	2.16
K926508		3.14	0.137	0.3	1.56	27	<10	470	0.8	5	0.35	<0.5	4	6	9	2.24
K926509		2.10	0.099	0.3	1.39	50	<10	380	0.8	<2	0.39	<0.5	3	5	17	2.12
K926510		2.16	0.011	0.4	1.14	32	<10	280	0.9	<2	0.83	<0.5	4	4	15	1.81
K926511		2.61	0.014	0.2	1.18	26	<10	270	1.0	<2	0.65	<0.5	4	4	17	1.83
K926512		1.49	0.033	0.3	1.02	19	<10	170	1.2	<2	1.15	<0.5	4	4	12	1.85
K926513		4.69	0.005	0.4	1.98	68	<10	140	0.8	<2	0.98	<0.5	14	29	21	3.52
K926514		2.83	0.014	0.3	1.36	44	<10	100	0.6	<2	0.13	<0.5	10	21	26	3.09
K926515		3.11	0.122	0.3	1.21	72	<10	310	0.8	4	0.23	<0.5	4	7	48	2.07
K926516		2.03	0.059	1.1	1.14	29	<10	220	1.2	3	0.24	<0.5	6	5	50	2.20
K926517		4.59	0.055	0.4	1.43	13	<10	410	0.7	2	0.40	<0.5	4	5	21	2.00
K926518		3.08	0.032	0.4	1.26	40	<10	170	0.8	<2	0.32	<0.5	10	16	53	3.06
K926519		1.78	0.241	1.0	1.07	21	<10	110	0.5	13	0.47	<0.5	12	19	66	3.07
K926520		1.86	0.361	0.8	1.04	17	<10	100	0.5	12	0.65	<0.5	11	18	80	3.09
K926521		2.00	0.010	0.2	1.27	21	<10	300	0.5	<2	1.22	<0.5	5	12	12	1.96
K926522		3.74	0.076	0.2	1.53	70	<10	450	0.6	<2	0.95	<0.5	4	8	26	2.16
K926523		3.38	0.094	0.2	1.60	6	<10	490	0.6	<2	1.07	<0.5	4	8	17	2.09
K926524		1.28	0.029	0.3	0.96	12	<10	270	0.6	<2	1.06	<0.5	3	5	22	1.48
K926525		2.55	0.112	0.3	1.32	13	<10	240	0.8	<2	1.10	<0.5	5	16	22	2.03
K926526		3.27	0.023	0.3	1.41	3	<10	210	0.6	<2	1.14	<0.5	7	15	32	2.73
K926527		3.72	0.084	0.6	1.75	5	<10	140	0.6	4	0.98	<0.5	8	29	81	3.35
K926528		4.24	0.039	0.4	2.14	8	<10	190	0.5	2	0.67	<0.5	10	43	47	3.39
K926529		4.44	0.114	0.7	2.61	4	<10	230	0.8	9	0.79	<0.5	10	41	86	3.68
K926530		0.35	<0.005	<0.2	0.05	3	<10	20	<0.5	<2	19.7	<0.5	<1	1	3	0.47

PDF created with pdfFactory trial version www.pdffactory.com

ALS Canada Ltd.
2103 Dollarton Hwy
North Vancouver BC V7H 0A7
Phone: 604 984 0221 Fax: 604 984 0218 www.alsglobal.com

To: GOLDEN PREDATOR CANADA CORP.
888 DUNSMUIR STREET
11TH FLOOR
VANCOUVER BC V6C 3K4

Finalized Date: 26- SEP- 2011
Account: GOPRED

Project: Clear Creek

CERTIFICATE OF ANALYSIS WH11153517

Sample Description	Method	ME- ICP41	ME- ICP41	ME- ICP41	ME- ICP41	ME- ICP41	ME- ICP41	ME- ICP41	ME- ICP41	ME- ICP41	ME- ICP41	ME- ICP41	ME- ICP41	ME- ICP41	ME- ICP41	ME- ICP41
	Analyte	Ga	Hg	K	La	Mg	Mn	Mo	Na	Ni	P	Pb	S	Sb	Sc	Sr
	Units	ppm	ppm	%	ppm	%	ppm	ppm	%	ppm	ppm	ppm	%	ppm	ppm	ppm
	LOR	10	1	0.01	10	0.01	5	1	0.01	1	10	2	0.01	2	1	1
K926491		10	<1	0.60	40	0.29	355	<1	0.11	2	460	8	0.02	<2	4	73
K926492		10	<1	0.56	30	0.27	368	2	0.09	1	450	12	0.02	<2	4	58
K926493		<10	<1	0.53	40	0.26	416	1	0.10	1	450	15	0.02	<2	5	87
K926494		<10	<1	0.49	40	0.20	427	1	0.07	2	470	17	0.01	<2	4	56
K926495		<10	<1	0.09	<10	0.56	412	5	0.09	30	540	4	0.07	<2	4	40
K926496		<10	<1	0.25	40	0.08	273	<1	0.02	1	440	18	0.01	<2	4	49
K926497		10	<1	0.58	40	0.27	403	<1	0.11	1	420	14	0.02	<2	4	73
K926498		<10	<1	0.18	10	0.03	165	<1	0.03	<1	60	24	0.01	<2	1	15
K926499		<10	<1	0.31	20	0.11	250	1	0.03	1	400	19	0.03	<2	4	33
K926500		<10	1	0.25	30	0.06	544	<1	0.01	3	470	21	0.03	<2	4	26
K926501		<10	<1	0.02	<10	13.15	214	<1	0.02	1	210	2	0.03	<2	<1	50
K926502		<10	<1	0.82	40	0.50	389	<1	0.02	29	330	15	0.02	<2	3	15
K926503		<10	<1	0.52	30	0.37	329	1	0.01	30	890	15	0.02	2	3	17
K926504		<10	<1	0.46	20	0.33	174	1	0.02	17	260	11	0.05	4	2	23
K926505		<10	<1	0.25	40	0.08	378	<1	0.01	4	450	25	0.02	<2	3	113
K926506		<10	<1	0.51	40	0.25	351	<1	0.05	2	480	21	0.02	<2	4	97
K926507		<10	<1	0.51	40	0.26	284	<1	0.07	2	460	18	0.01	<2	3	43
K926508		10	<1	0.66	40	0.31	364	<1	0.09	2	480	18	0.01	<2	4	53
K926509		<10	<1	0.54	40	0.29	283	<1	0.08	1	480	17	0.01	<2	3	52
K926510		<10	<1	0.44	40	0.23	328	<1	0.04	4	480	19	0.01	<2	3	83
K926511		<10	<1	0.43	40	0.21	254	<1	0.04	3	480	19	0.01	<2	3	64
K926512		<10	<1	0.35	40	0.17	318	<1	0.02	8	450	17	0.03	<2	2	87
K926513		10	<1	0.73	40	1.02	579	<1	0.02	37	440	6	0.10	<2	3	47
K926514		<10	<1	0.55	40	0.48	227	<1	0.02	28	410	3	0.05	<2	2	16
K926515		<10	<1	0.49	30	0.21	240	<1	0.05	6	480	18	0.02	<2	2	31
K926516		<10	<1	0.36	40	0.16	210	1	0.04	5	430	18	0.05	2	3	34
K926517		<10	<1	0.53	40	0.28	244	<1	0.10	2	470	13	0.05	<2	3	63
K926518		<10	<1	0.44	30	0.32	322	1	0.04	22	310	13	0.23	<2	2	34
K926519		<10	<1	0.58	20	0.37	233	2	0.02	28	250	16	0.79	<2	1	40
K926520		<10	<1	0.52	20	0.35	243	1	0.02	23	160	13	0.87	2	1	61
K926521		<10	<1	0.55	30	0.33	300	<1	0.06	9	440	13	0.13	<2	2	129
K926522		<10	<1	0.59	30	0.34	276	2	0.12	2	490	12	0.28	<2	3	105
K926523		<10	<1	0.61	30	0.35	286	1	0.12	2	470	14	0.21	<2	4	112
K926524		<10	<1	0.41	30	0.24	230	<1	0.06	2	390	14	0.21	<2	2	89
K926525		<10	<1	0.45	30	0.37	273	<1	0.05	11	250	13	0.23	<2	2	93
K926526		<10	<1	0.52	30	0.44	364	1	0.04	19	500	16	0.62	<2	2	101
K926527		10	<1	0.76	40	0.67	350	<1	0.04	23	200	14	1.06	<2	3	76
K926528		10	<1	1.11	40	0.82	338	<1	0.09	24	160	9	0.79	<2	4	53
K926529		10	<1	1.12	30	0.89	325	<1	0.13	25	180	9	1.08	<2	4	66
K926530		<10	<1	0.02	<10	12.30	223	<1	0.02	<1	200	2	0.06	<2	<1	48

PDF created with pdfFactory trial version www.pdffactory.com

ALS Canada Ltd.
2103 Dollarton Hwy
North Vancouver BC V7H 0A7
Phone: 604 984 0221 Fax: 604 984 0218 www.alsglobal.com

To: GOLDEN PREDATOR CANADA CORP.
888 DUNSMUIR STREET
11TH FLOOR
VANCOUVER BC V6C 3K4

Finalized Date: 26- SEP- 2011
Account: GOPRED

Project: Clear Creek

CERTIFICATE OF ANALYSIS WH11153517

Sample Description	Method	ME-ICP41	ME-ICP41	ME-ICP41	ME-ICP41	ME-ICP41	ME-ICP41	ME-ICP41
	Analyte	Th	Ti	Tl	U	V	W	Zn
	Units	ppm	%	ppm	ppm	ppm	ppm	ppm
	LOR	20	0.01	10	10	1	10	2
K926491		20	0.11	<10	<10	11	<10	60
K926492		20	0.09	<10	<10	11	<10	56
K926493		20	0.09	<10	<10	10	<10	58
K926494		20	0.06	<10	<10	9	<10	64
K926495		<20	0.13	<10	<10	64	10	48
K926496		20	0.01	<10	<10	7	<10	60
K926497		20	0.10	<10	<10	10	<10	60
K926498		<20	<0.01	<10	<10	1	<10	12
K926499		20	0.03	<10	<10	7	<10	46
K926500		20	<0.01	<10	<10	6	<10	69
K926501		<20	<0.01	<10	10	2	<10	14
K926502		20	0.08	<10	<10	21	<10	64
K926503		20	0.06	<10	<10	21	<10	64
K926504		<20	0.04	<10	<10	15	<10	38
K926505		20	0.01	<10	<10	5	<10	54
K926506		20	0.06	<10	<10	9	<10	55
K926507		20	0.08	<10	<10	9	<10	53
K926508		20	0.11	<10	<10	11	<10	56
K926509		20	0.08	<10	<10	9	<10	48
K926510		20	0.04	<10	<10	7	<10	40
K926511		20	0.03	<10	<10	6	<10	42
K926512		20	0.01	<10	<10	6	<10	38
K926513		20	0.07	<10	<10	23	<10	88
K926514		20	0.05	<10	<10	16	<10	61
K926515		20	0.05	<10	<10	8	<10	39
K926516		20	0.03	<10	<10	7	<10	39
K926517		20	0.09	<10	<10	10	<10	39
K926518		<20	0.04	<10	<10	13	50	55
K926519		<20	0.04	<10	<10	14	10	55
K926520		<20	0.04	<10	<10	13	10	46
K926521		20	0.07	<10	<10	11	<10	39
K926522		20	0.10	<10	<10	11	<10	40
K926523		20	0.11	<10	<10	11	<10	41
K926524		<20	0.05	<10	<10	6	<10	31
K926525		<20	0.04	<10	<10	12	<10	35
K926526		<20	0.06	<10	<10	14	<10	48
K926527		20	0.06	<10	<10	24	<10	60
K926528		20	0.12	<10	<10	36	60	64
K926529		20	0.14	<10	<10	38	80	62
K926530		<20	<0.01	<10	10	2	<10	14

PDF created with pdfFactory trial version www.pdffactory.com

ALS Canada Ltd.
2103 Dollarton Hwy
North Vancouver BC V7H 0A7
Phone: 604 984 0221 Fax: 604 984 0218 www.alsglobal.com

To: GOLDEN PREDATOR CANADA CORP.
888 DUNSMUIR STREET
11TH FLOOR
VANCOUVER BC V6C 3K4

Finalized Date: 26- SEP- 2011
Account: GOPRED

Project: Clear Creek

CERTIFICATE OF ANALYSIS WH11153517

Sample Description	Method	WEI-21	Au-AA23	ME-ICP41	ME-ICP41	ME-ICP41	ME-ICP41	ME-ICP41	ME-ICP41	ME-ICP41	ME-ICP41	ME-ICP41	ME-ICP41	ME-ICP41	ME-ICP41	ME-ICP41
	Analyte	Recvd Wt.	Au	Ag	Al	As	B	Ba	Be	Bi	Ca	Cd	Co	Cr	Cu	Fe
	Units	kg	ppm	ppm	%	ppm	ppm	ppm	ppm	ppm	%	ppm	ppm	ppm	ppm	%
	LOR	0.02	0.005	0.2	0.01	2	10	10	0.5	2	0.01	0.5	1	1	1	0.01
K926531		3.72	0.235	1.0	2.38	8	<10	140	0.8	16	1.12	<0.5	18	41	293	5.14
K926532		3.76	0.035	0.2	1.97	6	<10	130	0.6	<2	0.72	<0.5	13	32	23	3.28
K926533		4.33	0.058	0.3	1.34	2	<10	120	0.5	3	0.54	<0.5	5	35	33	2.07
K926534		4.62	0.008	0.4	1.00	6	<10	80	0.5	<2	0.70	<0.5	5	20	18	1.90
K926535		3.50	<0.005	0.2	1.39	3	<10	120	0.6	<2	0.53	<0.5	8	26	42	2.72
K926536		3.38	<0.005	0.2	0.48	5	<10	60	<0.5	<2	0.67	<0.5	2	14	11	1.32
K926537		4.19	0.006	0.2	0.56	3	<10	110	0.8	<2	1.15	<0.5	2	4	13	0.95
K926538		4.01	0.009	0.3	0.58	42	<10	100	1.0	<2	3.04	<0.5	2	3	14	1.12
K926539		1.52	0.057	0.4	0.86	7	<10	80	0.8	<2	1.77	<0.5	8	16	25	2.49
K926540		1.82	0.020	0.6	0.75	6	<10	50	0.8	4	1.10	<0.5	9	13	27	2.72
K926541		3.35	<0.005	0.4	0.60	7	<10	40	0.5	3	0.88	<0.5	4	15	15	1.31
K926542		4.41	<0.005	0.7	1.61	9	<10	50	0.8	3	0.83	<0.5	14	23	54	3.93
K926543		4.35	0.012	0.3	1.50	4	<10	80	0.5	5	0.60	<0.5	14	23	91	4.11
K926544		5.02	0.005	0.2	1.41	5	<10	130	<0.5	3	0.72	<0.5	7	33	53	2.67
K926545		4.12	0.020	0.3	1.36	9	<10	90	<0.5	4	0.91	<0.5	8	33	72	2.86
K926546		5.08	0.008	0.2	1.51	5	<10	100	<0.5	3	0.66	<0.5	8	39	36	2.68
K926547		1.54	0.010	0.3	0.89	21	<10	180	0.6	2	1.57	<0.5	3	11	23	1.55
K926548		3.02	<0.005	0.6	1.73	10	<10	80	1.1	2	0.73	<0.5	18	22	92	4.48
K926549		3.40	0.009	0.2	1.71	6	<10	90	0.7	<2	0.78	<0.5	11	34	42	3.68
K926550		3.60	0.013	0.2	1.78	6	<10	130	0.6	2	0.90	<0.5	11	33	26	3.44
K926551		4.96	<0.005	0.2	1.27	13	<10	110	<0.5	<2	0.73	<0.5	8	31	25	2.50
K926552		0.07	1.415	0.5	1.35	13	<10	120	<0.5	<2	0.80	<0.5	8	30	353	3.51
K926553		2.21	<0.005	0.2	1.32	9	<10	90	0.6	<2	0.73	<0.5	9	33	30	2.42
K926554		4.06	<0.005	0.2	1.51	8	<10	110	0.5	<2	0.66	<0.5	10	39	33	2.72
K926555		4.75	0.006	0.3	1.66	5	<10	110	0.5	<2	0.72	<0.5	13	32	55	3.68
K926556		5.35	<0.005	0.4	1.55	6	<10	110	0.5	<2	0.68	<0.5	12	35	50	3.10
K926557		2.61	<0.005	<0.2	1.00	9	<10	90	<0.5	<2	0.82	<0.5	5	26	22	1.68
K926558		6.51	<0.005	0.3	1.16	9	<10	110	<0.5	<2	0.86	<0.5	9	26	31	2.25
K926559		5.09	<0.005	0.3	1.51	5	<10	130	0.5	<2	0.81	<0.5	8	30	20	2.29
K926560		4.60	<0.005	0.4	0.96	7	<10	90	0.5	<2	0.98	<0.5	8	24	22	2.01
K926561		4.78	<0.005	0.3	0.85	5	<10	80	0.6	<2	1.38	<0.5	8	18	27	2.31
K926562		4.20	0.009	0.3	1.40	6	<10	120	0.5	<2	1.00	<0.5	11	33	40	3.04
K926563		4.41	0.005	0.4	1.58	4	<10	120	<0.5	<2	0.45	<0.5	10	34	40	4.17
K926564		4.65	<0.005	0.3	1.53	5	<10	130	<0.5	<2	0.72	<0.5	10	35	38	3.45
K926565		0.07	0.467	0.2	1.23	52	<10	110	<0.5	<2	1.33	<0.5	6	28	51	2.88
K926566		4.16	<0.005	0.2	1.30	5	<10	130	<0.5	<2	0.54	<0.5	7	34	16	2.14
K926567		5.58	<0.005	0.2	1.80	5	<10	180	<0.5	<2	0.71	<0.5	12	34	15	3.09
K926568		5.21	0.097	0.5	1.21	21	<10	120	0.7	3	0.70	<0.5	16	21	36	3.78
K926569		4.95	<0.005	<0.2	1.38	9	<10	100	0.5	<2	0.44	<0.5	16	17	16	3.94
K926570		4.79	0.008	0.5	1.17	6	<10	120	0.6	<2	0.94	<0.5	13	22	48	3.47

PDF created with pdfFactory trial version www.pdffactory.com

ALS Canada Ltd.
2103 Dollarton Hwy
North Vancouver BC V7H 0A7
Phone: 604 984 0221 Fax: 604 984 0218 www.alsglobal.com

To: GOLDEN PREDATOR CANADA CORP.
888 DUNSMUIR STREET
11TH FLOOR
VANCOUVER BC V6C 3K4

Finalized Date: 26- SEP- 2011
Account: GOPRED

Project: Clear Creek

CERTIFICATE OF ANALYSIS WH11153517

Sample Description	Method	ME- ICP41	ME- ICP41	ME- ICP41	ME- ICP41	ME- ICP41	ME- ICP41	ME- ICP41	ME- ICP41	ME- ICP41	ME- ICP41	ME- ICP41	ME- ICP41	ME- ICP41	ME- ICP41	ME- ICP41
	Analyte	Ga	Hg	K	La	Mg	Mn	Mo	Na	Ni	P	Pb	S	Sb	Sc	Sr
	Units	ppm	ppm	%	ppm	%	ppm	ppm	%	ppm	ppm	ppm	%	ppm	ppm	ppm
	LOR	10	1	0.01	10	0.01	5	1	0.01	1	10	2	0.01	2	1	1
K926531		10	<1	0.95	30	0.81	336	<1	0.14	31	420	12	2.50	<2	5	96
K926532		10	<1	0.92	40	0.77	392	<1	0.04	33	470	4	0.43	<2	3	74
K926533		<10	<1	0.61	30	0.49	251	<1	0.06	18	180	9	0.48	<2	3	54
K926534		<10	<1	0.43	20	0.44	267	2	0.02	16	200	12	0.34	<2	2	72
K926535		<10	<1	0.75	30	0.61	286	<1	0.03	29	250	10	0.61	<2	3	80
K926536		<10	<1	0.18	20	0.25	257	1	0.03	6	90	7	0.20	<2	1	101
K926537		<10	<1	0.18	30	0.11	122	2	0.05	<1	180	21	0.16	<2	1	136
K926538		<10	<1	0.22	30	0.20	203	1	0.04	1	190	24	0.12	<2	1	313
K926539		<10	<1	0.34	30	0.45	408	1	0.01	21	580	10	0.41	<2	2	251
K926540		<10	<1	0.33	30	0.47	354	1	0.01	21	280	7	0.47	<2	1	149
K926541		<10	<1	0.20	20	0.22	208	1	0.02	4	140	12	0.25	<2	1	91
K926542		<10	1	0.55	40	0.72	388	1	0.01	33	1270	12	0.88	<2	2	87
K926543		10	<1	0.74	50	0.64	282	1	0.02	40	400	16	1.21	2	2	53
K926544		10	<1	0.77	40	0.61	231	2	0.04	21	330	27	0.63	<2	3	68
K926545		10	<1	0.71	30	0.58	237	1	0.04	29	210	20	0.78	2	3	112
K926546		<10	<1	0.75	30	0.65	295	1	0.06	23	220	11	0.55	<2	3	57
K926547		<10	<1	0.31	20	0.29	257	<1	0.01	6	280	19	0.15	<2	2	168
K926548		10	<1	0.44	30	0.68	233	<1	<0.01	50	340	12	1.11	<2	2	104
K926549		10	<1	0.85	40	0.77	332	<1	0.01	34	890	14	0.77	<2	2	85
K926550		10	<1	0.92	50	0.77	375	<1	0.02	33	1130	14	0.66	<2	3	82
K926551		<10	<1	0.65	30	0.55	292	<1	0.03	26	230	10	0.58	<2	2	75
K926552		10	<1	0.11	<10	0.61	438	19	0.09	34	560	8	0.07	3	5	42
K926553		<10	<1	0.59	30	0.55	253	<1	0.02	26	250	15	0.41	<2	2	73
K926554		10	<1	0.80	30	0.63	297	<1	0.03	26	190	18	0.50	<2	3	72
K926555		10	<1	0.92	40	0.74	349	<1	0.01	36	280	16	0.97	<2	2	84
K926556		<10	<1	0.86	40	0.66	318	1	0.02	38	330	14	0.88	<2	2	74
K926557		<10	<1	0.59	20	0.39	230	4	0.02	17	140	14	0.31	<2	2	78
K926558		<10	<1	0.56	30	0.45	255	1	0.02	27	390	10	0.62	<2	2	60
K926559		<10	<1	0.61	30	0.53	315	2	0.06	22	300	9	0.49	<2	2	83
K926560		<10	<1	0.45	30	0.48	294	3	0.01	19	190	18	0.32	2	2	98
K926561		<10	<1	0.41	40	0.57	307	1	0.02	26	240	12	0.49	<2	2	126
K926562		<10	<1	0.88	40	0.67	375	1	0.03	35	470	11	0.77	<2	3	108
K926563		<10	<1	0.96	40	0.77	449	1	0.02	32	170	18	1.21	<2	2	54
K926564		10	<1	0.79	40	0.74	359	11	0.04	31	190	15	0.84	2	3	77
K926565		<10	<1	0.10	<10	0.57	391	9	0.07	33	730	3	0.12	<2	5	38
K926566		<10	<1	0.64	30	0.52	273	6	0.06	19	420	6	0.33	<2	3	56
K926567		10	<1	0.96	40	0.66	405	1	0.06	32	540	6	0.48	<2	3	68
K926568		<10	<1	0.65	40	0.60	399	1	0.01	44	780	14	0.83	<2	3	72
K926569		<10	<1	0.76	40	0.65	359	<1	0.01	45	800	5	0.32	2	2	56
K926570		<10	<1	0.56	40	0.59	376	1	0.04	37	500	12	1.03	<2	3	96

PDF created with pdfFactory trial version www.pdffactory.com

ALS Canada Ltd.
2103 Dollarton Hwy
North Vancouver BC V7H 0A7
Phone: 604 984 0221 Fax: 604 984 0218 www.alsglobal.com

To: GOLDEN PREDATOR CANADA CORP.
888 DUNSMUIR STREET
11TH FLOOR
VANCOUVER BC V6C 3K4

Finalized Date: 26- SEP- 2011
Account: GOPRED

Project: Clear Creek

CERTIFICATE OF ANALYSIS WH11153517

Sample Description	Method Analyte Units LOR	ME-ICP41 Th ppm 20	ME-ICP41 Ti % 0.01	ME-ICP41 Tl ppm 10	ME-ICP41 U ppm 10	ME-ICP41 V ppm 1	ME-ICP41 W ppm 10	ME-ICP41 Zn ppm 2
K926531		<20	0.11	<10	<10	39	30	54
K926532		20	0.10	<10	<10	25	<10	71
K926533		<20	0.06	<10	<10	23	<10	34
K926534		<20	0.03	<10	<10	13	<10	33
K926535		<20	0.05	<10	<10	19	<10	48
K926536		<20	0.01	<10	<10	6	<10	22
K926537		20	0.01	<10	<10	1	<10	14
K926538		20	<0.01	<10	<10	1	<10	17
K926539		<20	0.01	<10	<10	10	<10	43
K926540		<20	0.01	<10	<10	9	<10	50
K926541		<20	0.01	<10	<10	7	<10	20
K926542		20	0.04	<10	<10	18	<10	65
K926543		20	0.06	<10	<10	20	<10	62
K926544		20	0.08	<10	<10	27	<10	55
K926545		20	0.08	<10	<10	25	<10	45
K926546		20	0.08	<10	<10	28	<10	50
K926547		<20	0.03	<10	<10	8	<10	23
K926548		20	0.03	<10	<10	18	<10	70
K926549		20	0.10	<10	<10	25	<10	66
K926550		20	0.10	<10	<10	26	<10	69
K926551		20	0.06	<10	<10	22	<10	44
K926552		<20	0.12	<10	<10	59	<10	51
K926553		<20	0.05	<10	<10	22	<10	46
K926554		<20	0.08	<10	<10	25	<10	43
K926555		20	0.08	<10	<10	24	<10	56
K926556		20	0.07	<10	<10	24	<10	58
K926557		<20	0.04	<10	<10	18	<10	36
K926558		<20	0.04	<10	<10	18	<10	42
K926559		<20	0.06	<10	<10	23	<10	46
K926560		<20	0.03	<10	<10	16	<10	44
K926561		<20	0.02	<10	<10	13	<10	42
K926562		20	0.06	<10	<10	25	<10	53
K926563		20	0.09	<10	<10	24	<10	72
K926564		20	0.08	<10	<10	27	<10	59
K926565		<20	0.12	<10	<10	52	<10	54
K926566		<20	0.08	<10	<10	27	<10	52
K926567		20	0.11	<10	<10	28	<10	75
K926568		20	0.03	<10	<10	18	<10	67
K926569		<20	0.06	<10	<10	18	<10	71
K926570		20	0.03	<10	<10	19	<10	61

PDF created with pdfFactory trial version www.pdffactory.com

ALS Canada Ltd.
2103 Dollarton Hwy
North Vancouver BC V7H 0A7
Phone: 604 984 0221 Fax: 604 984 0218 www.alsglobal.com

To: GOLDEN PREDATOR CANADA CORP.
888 DUNSMUIR STREET
11TH FLOOR
VANCOUVER BC V6C 3K4

Finalized Date: 26- SEP- 2011
Account: GOPRED

Project: Clear Creek

CERTIFICATE OF ANALYSIS WH11153517

Sample Description	Method	WEI-21	Au-AA23	ME-ICP41	ME-ICP41	ME-ICP41	ME-ICP41	ME-ICP41	ME-ICP41	ME-ICP41	ME-ICP41	ME-ICP41	ME-ICP41	ME-ICP41	ME-ICP41	ME-ICP41
	Analyte	Recvd Wt.	Au	Ag	Al	As	B	Ba	Be	Bi	Ca	Cd	Co	Cr	Cu	Fe
	Units	kg	ppm	ppm	%	ppm	ppm	ppm	ppm	ppm	%	ppm	ppm	ppm	ppm	%
	LOR	0.02	0.005	0.2	0.01	2	10	10	0.5	2	0.01	0.5	1	1	1	0.01
K926571		4.40	0.030	0.5	1.27	7	<10	140	0.7	2	1.89	<0.5	13	28	82	3.62
K926572		4.62	0.005	0.2	1.14	5	<10	150	0.8	<2	1.39	<0.5	12	23	28	3.02
K926573		2.39	0.014	0.5	0.79	29	<10	100	0.9	3	1.19	<0.5	14	17	38	3.21
K926574		2.66	<0.005	0.4	0.89	19	<10	110	0.9	<2	1.12	<0.5	14	15	30	3.17
K926575		4.12	0.162	0.5	1.20	15	<10	180	0.8	6	1.57	<0.5	8	16	69	2.75
K926576		5.14	0.238	0.7	1.69	32	<10	150	0.8	5	1.93	<0.5	11	24	76	3.33
K926577		5.13	0.047	0.4	1.75	25	<10	170	0.8	3	2.07	<0.5	12	31	77	3.36
K926578		4.38	0.420	0.7	3.44	7	<10	80	1.0	24	1.94	<0.5	18	53	146	4.56
K926579		4.90	0.547	0.4	1.94	4	<10	200	0.6	27	1.17	<0.5	9	39	40	2.67
K926580		5.48	0.313	0.7	2.69	4	<10	200	0.8	19	1.69	<0.5	16	43	59	3.57
K926581		5.13	0.007	<0.2	1.93	4	<10	170	<0.5	<2	0.66	<0.5	11	42	19	3.09
K926582		0.07	0.947	0.6	1.27	11	<10	110	<0.5	<2	0.84	<0.5	9	42	46	2.60
K926583		5.00	<0.005	0.4	1.49	9	<10	140	0.5	<2	0.74	<0.5	11	29	27	3.24
K926584		4.29	0.005	0.4	0.56	35	<10	100	0.5	<2	1.74	<0.5	9	11	40	2.29
K926585		4.96	<0.005	0.3	1.29	14	<10	120	0.7	<2	1.21	<0.5	14	23	32	3.55
K926586		4.98	0.007	0.3	1.19	15	<10	120	0.6	<2	0.91	<0.5	10	26	26	2.83
K926587		3.33	<0.005	0.2	1.05	2	<10	100	<0.5	<2	0.88	<0.5	6	23	24	1.99
K926588		2.88	0.020	0.4	1.51	7	<10	120	0.7	<2	1.34	<0.5	11	25	33	3.02
K926589		3.75	0.599	0.6	0.83	6	<10	140	0.6	35	1.76	<0.5	8	15	50	2.31
K926590		4.04	0.018	1.0	0.85	14	<10	170	1.0	<2	2.37	<0.5	12	12	50	3.19
K926591		4.01	0.012	0.6	0.56	5	<10	150	0.6	<2	2.51	<0.5	5	10	43	2.24
K926592		4.56	<0.005	0.3	0.72	3	<10	160	0.6	<2	1.51	<0.5	6	15	38	2.28
K926593		3.28	0.010	1.1	0.90	6	<10	190	0.6	<2	2.09	<0.5	8	20	82	2.89
K926594		4.88	1.710	3.8	0.64	3	<10	120	0.6	25	1.73	<0.5	13	11	95	3.77
K926595		0.50	<0.005	<0.2	0.03	2	<10	30	<0.5	<2	17.1	<0.5	1	<1	4	0.40
K926596		4.15	0.027	1.3	0.87	9	<10	120	1.1	6	4.91	<0.5	9	10	109	3.28
K926597		3.45	0.086	0.6	0.80	6	<10	110	1.0	8	2.21	<0.5	10	14	142	3.16
K926598		3.28	0.103	1.0	0.60	36	<10	80	0.7	6	2.52	<0.5	17	9	158	4.11
K926599		3.79	0.070	0.3	1.15	<2	<10	140	0.8	4	1.90	<0.5	4	27	42	2.04
K926600		4.33	0.013	0.2	0.93	6	<10	140	0.7	<2	1.75	<0.5	5	22	48	1.92
K926601		3.53	0.026	0.2	0.88	7	<10	140	0.5	3	1.34	<0.5	7	20	98	2.50
K926602		3.78	0.005	0.5	0.76	2	<10	130	0.7	<2	2.29	<0.5	5	16	53	2.15
K926603		5.34	0.013	0.5	0.61	7	<10	130	0.5	<2	1.53	<0.5	5	10	51	1.91
K926604		3.44	0.034	0.6	0.80	8	<10	140	0.7	3	1.51	<0.5	8	21	73	2.36
K926605		3.08	0.020	0.7	0.69	13	<10	120	0.8	<2	1.99	<0.5	9	9	76	2.52
K926606		5.16	0.007	0.4	0.56	2	<10	120	0.5	<2	1.32	<0.5	8	10	69	2.08
K926607		3.28	0.016	0.3	0.45	<2	<10	110	<0.5	<2	1.41	<0.5	10	11	94	2.51
K926608		2.84	<0.005	0.2	0.81	5	<10	130	1.2	<2	4.37	<0.5	23	173	32	4.45
K926609		0.09	0.460	<0.2	1.21	46	<10	130	<0.5	<2	1.34	<0.5	7	28	49	2.88
K926610		4.98	0.033	0.4	0.77	10	<10	90	0.9	<2	0.85	<0.5	16	28	57	3.91

PDF created with pdfFactory trial version www.pdffactory.com

ALS Canada Ltd.
2103 Dollarton Hwy
North Vancouver BC V7H 0A7
Phone: 604 984 0221 Fax: 604 984 0218 www.alsglobal.com

To: GOLDEN PREDATOR CANADA CORP.
888 DUNSMUIR STREET
11TH FLOOR
VANCOUVER BC V6C 3K4

Finalized Date: 26- SEP- 2011
Account: GOPRED

Project: Clear Creek

CERTIFICATE OF ANALYSIS WH11153517

Sample Description	Method	ME- ICP41	ME- ICP41	ME- ICP41	ME- ICP41	ME- ICP41	ME- ICP41	ME- ICP41	ME- ICP41	ME- ICP41	ME- ICP41	ME- ICP41	ME- ICP41	ME- ICP41	ME- ICP41	ME- ICP41
	Analyte	Ga	Hg	K	La	Mg	Mn	Mo	Na	Ni	P	Pb	S	Sb	Sc	Sr
	Units	ppm	ppm	%	ppm	%	ppm	ppm	%	ppm	ppm	ppm	%	ppm	ppm	ppm
	LOR	10	1	0.01	10	0.01	5	1	0.01	1	10	2	0.01	2	1	1
K926571		<10	<1	0.58	30	0.73	339	1	0.05	27	290	14	1.25	<2	4	164
K926572		<10	<1	0.56	40	0.68	415	1	0.02	35	300	14	0.60	<2	4	133
K926573		<10	<1	0.42	40	0.52	414	3	0.02	41	360	12	0.78	<2	3	123
K926574		<10	<1	0.44	30	0.51	388	1	0.03	40	360	9	0.75	<2	2	118
K926575		<10	<1	0.30	30	0.29	239	2	0.10	13	190	13	1.20	<2	2	158
K926576		<10	<1	0.48	30	0.48	379	1	0.11	24	280	9	1.34	2	3	139
K926577		10	<1	0.52	30	0.61	406	1	0.10	27	360	13	0.97	<2	3	178
K926578		10	<1	0.83	30	0.80	400	1	0.25	35	1280	10	1.82	2	5	149
K926579		10	<1	0.48	20	0.54	271	1	0.13	20	140	10	0.85	<2	3	73
K926580		10	<1	0.80	30	0.68	382	1	0.20	25	950	9	1.16	2	5	113
K926581		10	<1	0.98	30	0.74	388	2	0.07	33	260	8	0.45	<2	3	48
K926582		<10	<1	0.09	<10	0.56	396	6	0.08	32	520	5	0.06	2	4	39
K926583		<10	<1	0.69	40	0.65	468	3	0.01	44	330	15	0.51	2	2	61
K926584		<10	<1	0.34	20	0.46	485	3	<0.01	32	430	13	0.58	2	2	166
K926585		<10	<1	0.64	40	0.67	456	3	0.01	38	830	15	0.75	<2	2	103
K926586		<10	<1	0.55	30	0.56	405	3	0.01	30	200	8	0.59	<2	2	81
K926587		<10	<1	0.44	30	0.41	363	<1	0.01	16	150	8	0.42	<2	2	67
K926588		<10	<1	0.43	30	0.59	437	1	<0.01	28	320	10	0.60	<2	2	134
K926589		<10	<1	0.26	20	0.32	254	4	0.03	14	180	11	0.81	<2	2	160
K926590		<10	<1	0.41	20	0.48	513	<1	<0.01	24	340	11	0.97	2	2	272
K926591		<10	<1	0.29	20	0.48	375	1	0.01	20	210	17	0.44	<2	2	229
K926592		<10	<1	0.32	30	0.45	278	1	0.01	24	390	21	0.59	<2	3	184
K926593		<10	<1	0.41	40	0.64	370	2	0.03	35	460	24	0.66	<2	5	245
K926594		<10	<1	0.30	30	0.64	375	1	0.01	47	420	36	1.22	<2	3	213
K926595		<10	<1	0.01	<10	10.90	194	<1	<0.01	2	150	2	0.03	2	<1	45
K926596		<10	<1	0.24	20	0.53	477	<1	0.02	18	340	22	1.25	<2	4	355
K926597		<10	<1	0.23	30	0.62	288	<1	0.04	26	430	11	0.81	<2	4	242
K926598		<10	<1	0.25	20	0.55	349	<1	0.02	48	380	17	1.79	8	4	151
K926599		<10	<1	0.31	30	0.61	267	4	0.07	19	440	9	0.24	<2	5	177
K926600		<10	<1	0.33	30	0.53	232	1	0.04	22	500	10	0.32	2	4	181
K926601		<10	<1	0.38	30	0.45	212	<1	0.04	39	170	19	0.75	<2	3	144
K926602		<10	<1	0.29	30	0.62	326	2	0.02	25	230	16	0.42	2	3	229
K926603		<10	<1	0.31	20	0.40	235	1	0.01	16	180	22	0.53	<2	3	137
K926604		<10	<1	0.31	30	0.45	224	2	0.02	20	270	17	0.68	<2	3	159
K926605		<10	<1	0.31	30	0.47	240	6	0.01	25	200	19	0.86	<2	3	197
K926606		<10	<1	0.27	20	0.36	210	2	0.01	20	190	18	0.55	<2	2	128
K926607		<10	<1	0.24	20	0.50	252	2	<0.01	25	410	21	0.68	<2	2	134
K926608		<10	<1	0.36	20	2.97	777	1	0.01	29	2100	11	0.09	<2	22	428
K926609		<10	<1	0.10	<10	0.56	398	9	0.06	32	720	2	0.12	2	4	42
K926610		<10	<1	0.30	30	0.84	469	1	0.01	41	650	12	1.53	<2	4	122

PDF created with pdfFactory trial version www.pdffactory.com

ALS Canada Ltd.
2103 Dollarton Hwy
North Vancouver BC V7H 0A7
Phone: 604 984 0221 Fax: 604 984 0218 www.alsglobal.com

To: GOLDEN PREDATOR CANADA CORP.
888 DUNSMUIR STREET
11TH FLOOR
VANCOUVER BC V6C 3K4

Finalized Date: 26- SEP- 2011
Account: GOPRED

Project: Clear Creek

CERTIFICATE OF ANALYSIS WH11153517

Sample Description	Method Analyte Units LOR	ME-ICP41 Th ppm 20	ME-ICP41 Ti % 0.01	ME-ICP41 Tl ppm 10	ME-ICP41 U ppm 10	ME-ICP41 V ppm 1	ME-ICP41 W ppm 10	ME-ICP41 Zn ppm 2
K926571		20	0.03	<10	<10	23	<10	63
K926572		20	0.02	<10	<10	21	<10	77
K926573		20	0.01	<10	<10	14	<10	73
K926574		<20	0.01	<10	<10	13	<10	73
K926575		<20	0.02	<10	<10	11	20	30
K926576		<20	0.04	<10	<10	19	10	57
K926577		<20	0.04	<10	<10	25	<10	64
K926578		20	0.14	<10	<10	48	60	72
K926579		<20	0.07	<10	<10	28	190	46
K926580		<20	0.11	<10	<10	35	50	63
K926581		<20	0.13	<10	<10	32	<10	72
K926582		<20	0.13	<10	<10	64	10	47
K926583		20	0.07	<10	<10	22	<10	82
K926584		<20	0.01	<10	<10	7	<10	42
K926585		20	0.05	<10	<10	20	<10	87
K926586		<20	0.05	<10	<10	18	<10	60
K926587		<20	0.04	<10	<10	16	<10	34
K926588		<20	0.03	<10	<10	20	<10	64
K926589		<20	0.01	<10	<10	10	<10	27
K926590		<20	0.01	<10	<10	10	<10	58
K926591		<20	<0.01	<10	<10	8	<10	42
K926592		20	<0.01	<10	<10	12	<10	48
K926593		20	0.01	<10	<10	20	<10	67
K926594		20	<0.01	<10	<10	10	<10	50
K926595		<20	<0.01	<10	<10	1	<10	12
K926596		<20	<0.01	<10	<10	11	<10	51
K926597		20	<0.01	<10	<10	14	<10	62
K926598		<20	<0.01	<10	<10	10	150	78
K926599		20	0.01	<10	<10	21	<10	53
K926600		<20	0.01	<10	<10	16	<10	43
K926601		<20	0.01	<10	<10	15	<10	43
K926602		<20	<0.01	<10	<10	12	<10	49
K926603		<20	<0.01	<10	<10	7	<10	40
K926604		<20	0.01	<10	<10	13	<10	43
K926605		20	<0.01	<10	<10	7	<10	39
K926606		<20	<0.01	<10	<10	7	<10	32
K926607		<20	<0.01	<10	<10	6	<10	37
K926608		<20	<0.01	<10	<10	80	<10	107
K926609		<20	0.11	<10	<10	50	<10	53
K926610		<20	<0.01	<10	<10	12	<10	87

PDF created with pdfFactory trial version www.pdffactory.com

ALS Canada Ltd.
2103 Dollarton Hwy
North Vancouver BC V7H 0A7
Phone: 604 984 0221 Fax: 604 984 0218 www.alsglobal.com

To: GOLDEN PREDATOR CANADA CORP.
888 DUNSMUIR STREET
11TH FLOOR
VANCOUVER BC V6C 3K4

Finalized Date: 26- SEP- 2011
Account: GOPRED

Project: Clear Creek

CERTIFICATE OF ANALYSIS WH11153517

Sample Description	Method	WEI-21	Au-AA23	ME-ICP41	ME-ICP41	ME-ICP41	ME-ICP41	ME-ICP41	ME-ICP41	ME-ICP41	ME-ICP41	ME-ICP41	ME-ICP41	ME-ICP41	ME-ICP41	ME-ICP41
	Analyte	Recvd Wt.	Au	Ag	Al	As	B	Ba	Be	Bi	Ca	Cd	Co	Cr	Cu	Fe
	Units	kg	ppm	ppm	%	ppm	ppm	ppm	ppm	ppm	%	ppm	ppm	ppm	ppm	%
	LOR	0.02	0.005	0.2	0.01	2	10	10	0.5	2	0.01	0.5	1	1	1	0.01
K926611		4.22	0.022	0.7	0.73	9	<10	80	0.7	<2	0.45	<0.5	19	9	63	4.87
K926612		3.23	0.013	0.3	0.69	18	<10	180	0.7	<2	0.47	<0.5	18	10	46	3.83
K926613		3.89	0.006	1.2	0.72	66	<10	90	0.6	<2	1.07	<0.5	16	11	53	3.85
K926614		2.77	<0.005	0.2	0.87	31	<10	90	0.5	<2	0.23	<0.5	16	13	40	4.39
K926615		3.95	<0.005	0.6	0.71	87	<10	120	0.7	<2	0.77	<0.5	17	11	44	4.64
K926616		4.04	0.015	0.6	0.78	51	<10	200	1.3	<2	0.68	<0.5	18	10	54	4.04
K926617		4.55	0.011	1.4	0.61	187	<10	110	0.7	2	1.45	<0.5	21	9	31	3.99
K926618		2.43	0.011	0.5	0.66	108	<10	110	1.0	<2	4.29	<0.5	10	7	28	3.17
K926619		2.22	0.010	0.4	0.82	111	<10	90	1.0	<2	5.16	<0.5	11	7	28	3.45
K926620		3.22	0.010	0.3	0.63	82	<10	110	0.6	<2	5.56	<0.5	9	7	20	2.82
K926621		2.80	<0.005	0.2	0.66	132	<10	130	0.5	<2	4.14	<0.5	9	8	22	3.01
K926622		2.88	0.009	0.2	0.62	108	<10	130	0.7	<2	4.08	<0.5	10	9	25	3.00
K926623		7.57	0.054	0.4	0.76	1320	<10	110	0.9	5	2.46	<0.5	13	9	41	3.97
K926624		6.07	0.042	0.7	0.74	84	<10	110	0.9	<2	1.15	<0.5	23	11	29	4.89
K926625		3.46	0.214	0.8	0.61	55	<10	130	0.7	14	3.07	<0.5	12	7	19	3.47
K926626		3.26	0.016	0.9	0.47	32	<10	120	0.5	<2	1.80	<0.5	8	8	16	2.10
K926627		3.39	0.007	0.3	0.63	17	<10	100	0.7	<2	1.40	<0.5	14	11	30	3.72
K926628		3.30	0.013	0.3	0.55	9	<10	90	0.5	<2	5.75	<0.5	12	10	14	2.47
K926629		4.52	<0.005	0.6	0.57	12	<10	380	1.4	<2	4.50	0.5	14	48	14	3.20
K926630		0.60	<0.005	<0.2	0.08	2	<10	20	<0.5	<2	18.9	<0.5	2	1	3	0.53
K926631		3.99	0.071	0.4	1.67	10	<10	350	1.0	<2	2.71	<0.5	13	58	21	3.27
K926632		1.20	0.728	1.3	1.57	24	<10	330	1.0	11	3.32	0.5	12	62	22	3.75

PDF created with pdfFactory trial version www.pdffactory.com

ALS Canada Ltd.
2103 Dollarton Hwy
North Vancouver BC V7H 0A7
Phone: 604 984 0221 Fax: 604 984 0218 www.alsglobal.com

To: GOLDEN PREDATOR CANADA CORP.
888 DUNSMUIR STREET
11TH FLOOR
VANCOUVER BC V6C 3K4

Finalized Date: 26- SEP- 2011
Account: GOPRED

Project: Clear Creek

CERTIFICATE OF ANALYSIS WH11153517

Sample Description	Method	ME- ICP41	ME- ICP41	ME- ICP41	ME- ICP41	ME- ICP41	ME- ICP41	ME- ICP41	ME- ICP41	ME- ICP41	ME- ICP41	ME- ICP41	ME- ICP41	ME- ICP41	ME- ICP41	ME- ICP41
	Analyte	Ga	Hg	K	La	Mg	Mn	Mo	Na	Ni	P	Pb	S	Sb	Sc	Sr
	Units	ppm	ppm	%	ppm	%	ppm	ppm	%	ppm	ppm	ppm	%	ppm	ppm	ppm
	LOR	10	1	0.01	10	0.01	5	1	0.01	1	10	2	0.01	2	1	1
K926611		<10	<1	0.30	30	0.84	667	<1	0.01	53	520	3	1.28	<2	2	63
K926612		<10	<1	0.29	30	0.76	537	<1	<0.01	40	310	5	0.43	<2	2	80
K926613		<10	<1	0.30	30	0.71	768	<1	0.01	35	550	11	0.49	<2	2	77
K926614		<10	<1	0.28	30	0.87	563	<1	0.01	37	300	7	0.27	<2	2	36
K926615		<10	<1	0.31	40	0.93	737	<1	0.01	40	420	6	0.27	<2	2	76
K926616		<10	<1	0.35	20	0.66	788	1	0.01	40	380	12	0.98	<2	4	156
K926617		<10	<1	0.35	20	0.66	1515	2	<0.01	33	380	17	0.71	2	4	150
K926618		<10	<1	0.30	20	0.57	593	<1	<0.01	24	220	13	0.89	<2	4	310
K926619		<10	<1	0.33	20	0.58	652	<1	0.03	25	190	17	1.03	<2	4	336
K926620		<10	<1	0.32	20	0.50	647	<1	0.04	18	180	16	0.96	<2	3	330
K926621		<10	<1	0.36	20	0.53	506	<1	0.04	21	510	14	0.89	<2	3	248
K926622		<10	<1	0.33	20	0.50	566	<1	0.04	19	220	19	0.86	<2	3	269
K926623		<10	<1	0.40	30	0.71	485	<1	0.03	29	270	15	1.40	<2	4	227
K926624		<10	<1	0.39	20	0.92	1180	3	0.04	37	300	16	0.58	<2	5	148
K926625		<10	<1	0.32	10	0.61	635	1	0.04	23	160	20	1.52	<2	4	220
K926626		<10	<1	0.29	20	0.37	645	<1	0.03	14	210	25	0.41	<2	2	129
K926627		<10	<1	0.34	30	0.64	567	<1	0.03	24	360	12	0.38	<2	3	153
K926628		<10	<1	0.27	20	0.46	2040	1	0.03	18	230	16	0.09	<2	3	279
K926629		<10	<1	0.29	20	2.00	1625	1	0.04	13	890	43	0.06	<2	11	468
K926630		<10	<1	0.04	<10	11.75	227	<1	0.02	1	180	2	<0.01	<2	<1	52
K926631		<10	<1	0.68	20	1.56	1200	1	0.10	12	680	18	0.19	<2	9	275
K926632		<10	<1	0.64	30	1.60	1555	2	0.05	6	890	53	0.20	<2	11	273

PDF created with pdfFactory trial version www.pdffactory.com

ALS Canada Ltd.
2103 Dollarton Hwy
North Vancouver BC V7H 0A7
Phone: 604 984 0221 Fax: 604 984 0218 www.alsglobal.com

To: GOLDEN PREDATOR CANADA CORP.
888 DUNSMUIR STREET
11TH FLOOR
VANCOUVER BC V6C 3K4

Finalized Date: 26- SEP- 2011
Account: GOPRED

Project: Clear Creek

CERTIFICATE OF ANALYSIS WH11153517

Sample Description	Method	ME- ICP41	ME- ICP41	ME- ICP41	ME- ICP41	ME- ICP41	ME- ICP41	ME- ICP41
	Analyte	Th	Ti	Tl	U	V	W	Zn
	Units	ppm	%	ppm	ppm	ppm	ppm	ppm
	LOR	20	0.01	10	10	1	10	2
K926611		<20	<0.01	<10	<10	9	<10	93
K926612		<20	<0.01	<10	<10	10	<10	70
K926613		<20	<0.01	<10	<10	11	<10	90
K926614		<20	<0.01	<10	<10	13	<10	94
K926615		20	<0.01	<10	<10	12	<10	95
K926616		<20	<0.01	<10	<10	10	<10	67
K926617		<20	<0.01	<10	<10	11	<10	67
K926618		<20	<0.01	<10	<10	7	<10	51
K926619		<20	<0.01	<10	<10	8	<10	59
K926620		<20	<0.01	<10	<10	7	<10	53
K926621		<20	<0.01	<10	<10	8	<10	53
K926622		<20	<0.01	<10	<10	8	<10	50
K926623		20	<0.01	<10	<10	9	<10	61
K926624		<20	<0.01	<10	<10	14	<10	87
K926625		<20	<0.01	<10	<10	8	<10	65
K926626		<20	<0.01	<10	<10	5	<10	82
K926627		20	<0.01	<10	<10	9	<10	85
K926628		<20	<0.01	<10	<10	8	<10	52
K926629		<20	<0.01	<10	<10	32	<10	123
K926630		<20	<0.01	<10	<10	2	<10	16
K926631		<20	0.05	<10	<10	51	<10	104
K926632		<20	0.03	<10	<10	57	<10	189

PDF created with pdfFactory trial version www.pdffactory.com

ALS Canada Ltd.
2103 Dollarton Hwy
North Vancouver BC V7H 0A7
Phone: 604 984 0221 Fax: 604 984 0218 www.alsglobal.com

To: GOLDEN PREDATOR CANADA CORP.
888 DUNSMUIR STREET
11TH FLOOR
VANCOUVER BC V6C 3K4

Page: 1
Finalized Date: 20- SEP- 2011
Account: GOPRED

CERTIFICATE WH11153518

Project: Clear Creek

P.O. No.: CLC- 2011- JC- 1784

This report is for 91 Drill Core samples submitted to our lab in Whitehorse, YT, Canada on 11- AUG- 2011.

The following have access to data associated with this certificate:

MIKE BURKE	ANDREW CALDWELL	JACK COTE
GILLES DESSUREAU	MIKE MASLOWSKI	MICHAEL MCGINNIS
ERIN O BRIEN	BRUCE OTTO	BILL SHERIFF

SAMPLE PREPARATION

ALS CODE	DESCRIPTION
WEI- 21	Received Sample Weight
LOG- 21	Sample logging - ClientBarCode
CRU- 31	Fine crushing - 70% <2mm
SPL- 21	Split sample - riffle splitter
PUL- 31	Pulverize split to 85% <75 um
LOG- 23	Pulp Login - Rcvd with Barcode
CRU- QC	Crushing QC Test
PUL- QC	Pulverizing QC Test

ANALYTICAL PROCEDURES

ALS CODE	DESCRIPTION	INSTRUMENT
Au- AA23	Au 30g FA- AA finish	AAS
ME- ICP41	35 Element Aqua Regia ICP- AES	ICP- AES

To: GOLDEN PREDATOR CANADA CORP.
ATTN: JACK COTE
888 DUNSMUIR STREET
11TH FLOOR
VANCOUVER BC V6C 3K4

This is the Final Report and supersedes any preliminary report with this certificate number. Results apply to samples as submitted. All pages of this report have been checked and approved for release.

Signature:
Colin Ramshaw, Vancouver Laboratory Manager

PDF created with pdfFactory trial version www.pdffactory.com

ALS Canada Ltd.
2103 Dollarton Hwy
North Vancouver BC V7H 0A7
Phone: 604 984 0221 Fax: 604 984 0218 www.alsglobal.com

To: GOLDEN PREDATOR CANADA CORP.
888 DUNSMUIR STREET
11TH FLOOR
VANCOUVER BC V6C 3K4

Finalized Date: 20- SEP- 2011
Account: GOPRED

Project: Clear Creek

CERTIFICATE OF ANALYSIS WH11153518

Sample Description	Method	WEI-21	Au-AA23	ME-ICP41	ME-ICP41	ME-ICP41	ME-ICP41	ME-ICP41	ME-ICP41	ME-ICP41	ME-ICP41	ME-ICP41	ME-ICP41	ME-ICP41	ME-ICP41	ME-ICP41
	Analyte	Recvd Wt.	Au	Ag	Al	As	B	Ba	Be	Bi	Ca	Cd	Co	Cr	Cu	Fe
	Units	kg	ppm	ppm	%	ppm	ppm	ppm	ppm	ppm	%	ppm	ppm	ppm	ppm	%
	LOR	0.02	0.005	0.2	0.01	2	10	10	0.5	2	0.01	0.5	1	1	1	0.01
K926633		1.35	0.014	<0.2	1.40	5	<10	100	0.5	<2	0.08	<0.5	2	27	28	2.27
K926634		2.62	0.442	0.2	1.61	9	<10	130	0.5	11	0.12	<0.5	4	31	43	2.41
K926635		1.70	0.398	0.2	1.55	8	<10	130	0.5	23	0.12	<0.5	4	29	35	2.29
K926636		0.97	<0.005	<0.2	0.03	<2	<10	<10	<0.5	<2	20.0	<0.5	1	1	3	0.50
K926637		4.34	1.210	0.4	1.25	12	<10	90	0.5	39	0.11	<0.5	4	30	42	2.19
K926638		3.55	3.32	0.8	0.94	32	<10	70	<0.5	77	0.08	<0.5	2	24	38	1.77
K926639		3.40	6.42	0.9	1.14	19	<10	90	<0.5	248	0.08	<0.5	2	28	34	1.89
K926640		2.83	2.02	0.4	1.03	6	<10	80	<0.5	92	0.09	<0.5	1	28	75	2.50
K926641		3.18	1.250	0.3	1.18	11	<10	90	<0.5	54	0.11	<0.5	3	27	234	2.80
K926642		0.80	4.76	1.1	1.36	15	<10	80	<0.5	259	0.11	<0.5	5	38	95	3.29
K926643		2.15	2.95	0.5	1.45	8	<10	100	<0.5	105	0.10	<0.5	4	25	82	2.68
K926644		2.59	1.295	0.2	1.30	17	<10	90	0.5	44	0.09	<0.5	4	23	85	2.31
K926645		4.11	0.303	0.2	1.17	8	<10	90	0.5	19	0.09	<0.5	4	23	96	2.94
K926646		1.49	0.428	0.2	0.54	4	<10	70	<0.5	17	0.09	<0.5	9	8	93	3.63
K926647		1.53	2.18	0.4	0.50	7	<10	70	<0.5	73	0.09	<0.5	7	9	82	3.75
K926648		3.91	1.315	0.5	0.46	18	<10	100	<0.5	61	0.06	<0.5	10	7	130	7.17
K926649		2.56	3.84	1.3	0.44	24	<10	40	<0.5	131	0.07	<0.5	4	8	73	3.75
K926650		3.34	0.508	0.7	0.40	12	<10	50	<0.5	75	0.03	<0.5	9	8	110	3.44
K926651		3.12	0.491	0.4	1.05	9	<10	170	0.7	45	0.06	<0.5	6	19	224	3.00
K926652		2.88	0.044	0.2	1.00	2	<10	70	0.8	2	0.20	<0.5	15	23	220	2.03
K926653		3.90	0.133	<0.2	1.40	<2	<10	420	0.9	5	0.59	<0.5	9	8	104	2.40
K926654		4.78	0.027	<0.2	1.33	2	<10	430	0.6	<2	1.06	<0.5	5	7	26	2.40
K926655		4.07	0.029	<0.2	1.23	7	<10	400	0.7	2	1.23	<0.5	4	7	44	2.57
K926656		4.97	0.122	0.3	0.86	9	<10	240	0.5	8	1.38	<0.5	5	7	60	1.90
K926657		4.39	0.131	0.3	1.15	8	<10	320	0.5	9	1.12	<0.5	5	9	68	2.21
K926658		3.95	0.116	<0.2	0.89	9	<10	200	0.8	6	1.52	<0.5	5	6	51	1.72
K926659		4.30	0.193	0.4	0.59	3	<10	40	1.0	16	3.14	<0.5	6	3	62	2.15
K926660		3.35	0.067	0.3	0.97	2	<10	190	1.0	7	2.03	<0.5	4	5	61	2.40
K926661		3.65	0.045	0.6	1.10	2	<10	250	0.8	7	1.46	<0.5	6	7	50	2.75
K926662		4.39	0.016	0.2	0.90	5	<10	210	0.7	<2	1.78	<0.5	4	7	55	1.84
K926663		0.10	1.410	0.3	1.22	7	<10	100	<0.5	<2	0.74	<0.5	6	28	325	3.22
K926664		4.98	0.484	<0.2	1.02	2	<10	300	0.6	17	1.19	<0.5	4	7	49	2.03
K926665		4.86	0.017	<0.2	1.56	59	<10	490	0.6	<2	1.10	<0.5	3	9	18	2.41
K926666		4.39	0.077	<0.2	1.10	3	<10	80	<0.5	6	0.63	<0.5	9	29	62	2.18
K926667		4.62	0.009	<0.2	1.29	11	<10	120	<0.5	<2	0.61	<0.5	4	35	26	1.95
K926668		4.59	0.009	<0.2	1.54	<2	<10	110	<0.5	<2	0.57	<0.5	7	37	28	2.51
K926669		2.48	<0.005	<0.2	1.70	<2	<10	140	<0.5	<2	0.60	<0.5	9	35	37	2.83
K926670		3.07	0.010	0.2	1.76	5	<10	140	<0.5	2	0.48	<0.5	10	36	34	2.75
K926671		3.92	<0.005	<0.2	1.95	2	<10	140	0.5	<2	0.64	<0.5	11	41	37	3.10
K926672		4.43	0.006	0.3	1.74	3	<10	190	<0.5	<2	0.57	<0.5	10	28	41	2.81

PDF created with pdfFactory trial version www.pdffactory.com

ALS Canada Ltd.
2103 Dollarton Hwy
North Vancouver BC V7H 0A7
Phone: 604 984 0221 Fax: 604 984 0218 www.alsglobal.com

To: GOLDEN PREDATOR CANADA CORP.
888 DUNSMUIR STREET
11TH FLOOR
VANCOUVER BC V6C 3K4

Finalized Date: 20- SEP- 2011
Account: GOPRED

Project: Clear Creek

CERTIFICATE OF ANALYSIS WH11153518

Sample Description	Method	ME- ICP41	ME- ICP41	ME- ICP41	ME- ICP41	ME- ICP41	ME- ICP41	ME- ICP41	ME- ICP41	ME- ICP41	ME- ICP41	ME- ICP41	ME- ICP41	ME- ICP41	ME- ICP41	ME- ICP41
	Analyte	Ga	Hg	K	La	Mg	Mn	Mo	Na	Ni	P	Pb	S	Sb	Sc	Sr
	Units	ppm	ppm	%	ppm	%	ppm	ppm	%	ppm	ppm	ppm	%	ppm	ppm	ppm
	LOR	10	1	0.01	10	0.01	5	1	0.01	1	10	2	0.01	2	1	1
K926633		<10	<1	0.72	20	0.57	237	1	0.03	6	200	15	0.04	<2	3	29
K926634		10	<1	0.87	20	0.72	198	1	0.02	13	280	18	0.01	<2	3	21
K926635		10	1	0.78	20	0.75	223	2	0.03	17	270	15	<0.01	<2	3	17
K926636		<10	<1	0.01	<10	12.10	221	<1	0.01	3	170	2	0.02	<2	<1	51
K926637		<10	<1	0.66	20	0.50	167	1	0.01	13	230	16	0.01	<2	2	20
K926638		<10	<1	0.46	10	0.37	114	1	0.02	9	160	14	0.01	<2	2	17
K926639		<10	<1	0.54	10	0.44	152	1	0.02	8	190	13	0.03	<2	2	31
K926640		<10	<1	0.50	20	0.36	126	1	0.03	4	250	16	0.10	<2	2	38
K926641		<10	<1	0.61	20	0.41	166	1	0.03	5	420	17	0.16	<2	2	66
K926642		10	<1	0.62	10	0.49	173	2	0.01	14	240	25	0.02	2	4	25
K926643		<10	<1	0.62	20	0.51	169	2	0.01	11	190	19	0.03	<2	3	27
K926644		<10	<1	0.58	10	0.46	170	1	0.02	12	190	13	0.01	<2	2	15
K926645		<10	<1	0.49	20	0.37	147	2	0.01	12	220	17	0.05	<2	4	27
K926646		<10	<1	0.22	10	0.05	129	2	0.01	22	240	22	0.09	<2	3	22
K926647		<10	<1	0.21	10	0.04	128	1	0.01	19	250	21	0.11	<2	3	19
K926648		<10	<1	0.29	40	0.04	211	2	0.01	23	420	18	0.22	<2	2	28
K926649		<10	<1	0.19	10	0.03	87	1	<0.01	12	170	25	0.05	<2	1	16
K926650		<10	<1	0.26	30	0.03	185	2	0.01	18	300	12	0.10	<2	1	9
K926651		<10	<1	0.46	10	0.43	194	2	0.01	15	370	17	0.11	<2	3	12
K926652		<10	<1	0.42	30	0.32	253	1	0.02	23	340	19	0.29	<2	3	18
K926653		10	<1	0.55	50	0.35	392	2	0.07	7	540	16	0.27	<2	4	75
K926654		10	<1	0.56	40	0.39	388	1	0.07	4	520	17	0.25	<2	4	128
K926655		10	<1	0.47	40	0.36	342	1	0.06	3	530	19	0.57	<2	4	131
K926656		<10	<1	0.33	30	0.29	198	2	0.05	3	460	19	0.52	<2	3	141
K926657		<10	<1	0.42	40	0.36	197	2	0.09	2	530	19	0.77	<2	4	116
K926658		<10	<1	0.29	40	0.29	179	3	0.04	3	510	21	0.47	<2	4	167
K926659		<10	<1	0.15	40	0.41	210	1	0.01	2	480	27	1.00	2	4	350
K926660		<10	<1	0.28	40	0.38	214	1	0.04	2	520	23	0.66	<2	4	213
K926661		<10	<1	0.40	40	0.37	238	1	0.06	3	520	23	1.17	<2	4	138
K926662		<10	<1	0.30	40	0.40	196	1	0.06	2	530	26	0.53	<2	4	203
K926663		<10	<1	0.10	<10	0.54	429	20	0.08	32	530	8	0.07	2	5	38
K926664		<10	<1	0.36	40	0.33	205	1	0.07	2	470	18	0.62	<2	4	132
K926665		10	<1	0.67	40	0.43	448	1	0.08	3	550	18	0.23	<2	5	113
K926666		<10	<1	0.42	20	0.37	190	1	0.09	15	160	11	0.76	<2	2	39
K926667		<10	<1	0.67	20	0.57	241	2	0.08	17	270	17	0.35	<2	3	37
K926668		10	<1	0.88	30	0.77	304	1	0.06	23	280	17	0.50	<2	4	36
K926669		10	<1	0.95	20	0.81	317	2	0.08	21	390	15	0.59	<2	5	38
K926670		10	1	1.03	20	0.79	293	3	0.06	22	360	15	0.55	<2	5	33
K926671		10	<1	1.11	40	0.82	333	2	0.05	32	540	18	0.56	<2	4	44
K926672		10	<1	0.96	30	0.67	266	1	0.06	25	330	19	0.60	<2	4	52

PDF created with pdfFactory trial version www.pdffactory.com

ALS Canada Ltd.
2103 Dollarton Hwy
North Vancouver BC V7H 0A7
Phone: 604 984 0221 Fax: 604 984 0218 www.alsglobal.com

To: GOLDEN PREDATOR CANADA CORP.
888 DUNSMUIR STREET
11TH FLOOR
VANCOUVER BC V6C 3K4

Finalized Date: 20- SEP- 2011
Account: GOPRED

Project: Clear Creek

CERTIFICATE OF ANALYSIS WH11153518

Sample Description	Method Analyte Units LOR	ME-ICP41 Th ppm 20	ME-ICP41 Ti % 0.01	ME-ICP41 Tl ppm 10	ME-ICP41 U ppm 10	ME-ICP41 V ppm 1	ME-ICP41 W ppm 10	ME-ICP41 Zn ppm 2
K926633		<20	0.08	<10	<10	24	<10	33
K926634		20	0.10	<10	<10	31	<10	43
K926635		<20	0.09	<10	<10	32	<10	44
K926636		<20	<0.01	<10	<10	1	<10	14
K926637		<20	0.07	<10	<10	23	<10	36
K926638		<20	0.05	<10	<10	17	<10	27
K926639		<20	0.06	<10	<10	21	10	28
K926640		<20	0.06	<10	<10	19	<10	22
K926641		<20	0.07	<10	<10	21	<10	22
K926642		<20	0.07	<10	<10	32	<10	37
K926643		<20	0.05	<10	<10	24	<10	33
K926644		<20	0.06	<10	<10	19	<10	34
K926645		<20	0.04	<10	<10	20	<10	38
K926646		<20	<0.01	<10	<10	9	<10	49
K926647		<20	<0.01	<10	<10	8	<10	44
K926648		20	<0.01	<10	<10	7	<10	47
K926649		<20	<0.01	<10	<10	7	10	28
K926650		<20	<0.01	<10	<10	5	10	41
K926651		<20	0.02	<10	<10	17	<10	50
K926652		<20	0.04	<10	<10	19	<10	51
K926653		20	0.10	<10	<10	13	<10	64
K926654		20	0.11	<10	<10	14	<10	59
K926655		20	0.09	<10	<10	12	<10	53
K926656		20	0.05	<10	<10	9	<10	30
K926657		20	0.07	<10	<10	12	10	34
K926658		20	0.03	<10	<10	8	<10	32
K926659		20	<0.01	<10	<10	4	<10	32
K926660		20	0.03	<10	<10	8	<10	35
K926661		20	0.07	<10	<10	11	<10	37
K926662		20	0.04	<10	<10	9	<10	34
K926663		<20	0.12	<10	<10	56	<10	47
K926664		20	0.07	<10	<10	10	<10	34
K926665		20	0.13	<10	<10	15	<10	68
K926666		<20	0.06	<10	<10	19	20	29
K926667		<20	0.09	<10	<10	28	<10	42
K926668		20	0.11	<10	<10	33	<10	50
K926669		<20	0.14	<10	<10	54	<10	53
K926670		<20	0.14	<10	<10	50	<10	53
K926671		20	0.13	<10	<10	38	<10	61
K926672		20	0.12	<10	<10	27	<10	50

PDF created with pdfFactory trial version www.pdffactory.com

ALS Canada Ltd.
2103 Dollarton Hwy
North Vancouver BC V7H 0A7
Phone: 604 984 0221 Fax: 604 984 0218 www.alsglobal.com

To: GOLDEN PREDATOR CANADA CORP.
888 DUNSMUIR STREET
11TH FLOOR
VANCOUVER BC V6C 3K4

Finalized Date: 20- SEP- 2011
Account: GOPRED

Project: Clear Creek

CERTIFICATE OF ANALYSIS WH11153518

Sample Description	Method	WEI-21	Au-AA23	ME-ICP41	ME-ICP41	ME-ICP41	ME-ICP41	ME-ICP41	ME-ICP41	ME-ICP41	ME-ICP41	ME-ICP41	ME-ICP41	ME-ICP41	ME-ICP41	ME-ICP41
	Analyte	Recvd Wt.	Au	Ag	Al	As	B	Ba	Be	Bi	Ca	Cd	Co	Cr	Cu	Fe
	Units	kg	ppm	ppm	%	ppm	ppm	ppm	ppm	ppm	%	ppm	ppm	ppm	ppm	%
	LOR	0.02	0.005	0.2	0.01	2	10	10	0.5	2	0.01	0.5	1	1	1	0.01
K926673		3.93	0.013	0.2	1.70	2	<10	130	<0.5	2	0.51	<0.5	9	37	45	2.72
K926674		3.60	0.151	0.2	1.71	<2	<10	140	<0.5	3	0.78	<0.5	8	38	36	2.36
K926675		4.89	0.022	0.3	1.20	6	<10	70	<0.5	<2	0.56	<0.5	11	28	62	2.47
K926676		3.29	0.085	0.2	1.70	2	<10	130	0.5	4	0.80	<0.5	9	35	55	2.46
K926677		4.80	0.012	0.2	1.51	2	<10	200	<0.5	<2	0.85	<0.5	8	25	41	2.34
K926678		4.36	0.187	<0.2	1.40	3	<10	160	0.5	5	0.98	<0.5	7	26	42	2.24
K926679		1.52	<0.005	<0.2	1.89	<2	<10	120	<0.5	<2	0.55	<0.5	7	40	26	2.65
K926680		6.36	0.018	0.2	1.57	3	<10	110	0.6	2	1.80	<0.5	7	29	46	2.31
K926681		3.81	0.227	0.2	1.01	3	<10	60	0.5	12	2.34	<0.5	11	27	133	2.27
K926682		0.09	0.427	<0.2	1.30	48	<10	110	<0.5	<2	1.35	<0.5	8	28	50	2.92
K926683		1.98	0.028	<0.2	0.75	5	<10	50	<0.5	3	0.09	<0.5	5	23	36	2.02
K926684		3.25	0.140	0.4	1.10	10	<10	100	0.6	11	0.29	<0.5	10	21	135	2.87
K926685		4.82	0.049	<0.2	1.34	4	<10	260	<0.5	3	0.84	<0.5	4	20	29	1.63
K926686		3.90	0.020	0.2	1.51	6	<10	180	0.7	2	0.56	<0.5	6	28	41	2.05
K926687		5.14	0.173	1.0	1.28	3	<10	40	0.5	19	0.84	<0.5	36	9	530	9.51
K926688		4.21	0.034	0.3	1.42	3	<10	240	<0.5	2	0.73	<0.5	7	22	62	2.52
K926689		4.73	0.019	0.2	1.21	4	<10	340	<0.5	2	0.79	<0.5	5	11	55	1.88
K926690		5.74	0.186	0.4	1.28	5	<10	220	<0.5	8	0.70	<0.5	9	18	103	2.76
K926691		5.17	0.094	0.2	1.34	<2	<10	270	<0.5	8	0.69	<0.5	4	21	30	1.54
K926692		4.05	0.089	0.3	1.28	2	<10	240	<0.5	6	0.81	<0.5	6	23	100	2.20
K926693		4.44	0.099	<0.2	1.39	3	<10	220	<0.5	4	0.69	<0.5	4	29	27	1.74
K926694		4.78	0.120	<0.2	1.26	3	<10	160	<0.5	8	0.66	<0.5	3	30	23	1.49
K926695		5.25	0.163	0.2	1.02	9	<10	110	<0.5	8	1.94	<0.5	5	26	59	1.91
K926696		3.87	0.397	0.2	0.80	13	<10	50	<0.5	18	0.76	<0.5	4	27	23	1.44
K926697		0.64	<0.005	<0.2	0.06	<2	<10	20	<0.5	<2	19.7	<0.5	2	1	2	0.46
K926698		4.34	0.125	0.2	0.81	12	<10	70	<0.5	6	0.87	<0.5	8	21	83	2.30
K926699		4.89	<0.005	<0.2	0.84	7	<10	50	<0.5	<2	0.54	<0.5	7	22	16	1.59
K926700		3.80	<0.005	0.2	1.62	2	<10	100	<0.5	<2	0.81	<0.5	7	38	40	2.07
K926701		4.51	0.062	0.3	2.15	13	<10	120	0.6	3	1.30	<0.5	9	38	78	2.97
K926702		4.54	0.590	3.8	1.49	373	<10	80	0.7	43	1.14	<0.5	31	24	258	6.53
K926703		3.93	0.055	1.2	1.10	31	<10	80	0.8	4	2.07	<0.5	5	15	47	2.03
K926704		3.88	0.016	0.6	1.36	8	<10	90	0.8	<2	1.19	<0.5	9	24	36	2.55
K926705		4.97	0.005	<0.2	1.44	4	<10	140	<0.5	<2	0.73	<0.5	7	38	48	2.05
K926706		5.16	0.062	<0.2	0.93	<2	<10	120	<0.5	<2	0.58	<0.5	2	30	23	1.31
K926707		4.66	0.005	<0.2	1.88	4	<10	220	0.5	<2	0.71	<0.5	12	33	29	2.90
K926708		4.50	0.537	<0.2	1.49	10	<10	100	0.6	12	1.93	<0.5	8	30	42	2.32
K926709		5.08	0.031	<0.2	1.41	<2	<10	390	0.5	<2	1.20	<0.5	4	10	29	2.08
K926710		2.55	<0.005	<0.2	0.92	4	<10	80	<0.5	<2	0.80	<0.5	4	28	31	1.54
K926711		3.42	0.007	<0.2	1.24	3	<10	90	0.5	<2	1.38	<0.5	6	27	39	2.21
K926712		0.94	<0.005	<0.2	0.04	<2	<10	<10	<0.5	<2	20.2	<0.5	1	1	1	0.46

PDF created with pdfFactory trial version www.pdffactory.com

ALS Canada Ltd.
2103 Dollarton Hwy
North Vancouver BC V7H 0A7
Phone: 604 984 0221 Fax: 604 984 0218 www.alsglobal.com

To: GOLDEN PREDATOR CANADA CORP.
888 DUNSMUIR STREET
11TH FLOOR
VANCOUVER BC V6C 3K4

Finalized Date: 20- SEP- 2011
Account: GOPRED

Project: Clear Creek

CERTIFICATE OF ANALYSIS WH11153518

Sample Description	Method	ME- ICP41	ME- ICP41	ME- ICP41	ME- ICP41	ME- ICP41	ME- ICP41	ME- ICP41	ME- ICP41	ME- ICP41	ME- ICP41	ME- ICP41	ME- ICP41	ME- ICP41	ME- ICP41	ME- ICP41
	Analyte	Ga	Hg	K	La	Mg	Mn	Mo	Na	Ni	P	Pb	S	Sb	Sc	Sr
	Units	ppm	ppm	%	ppm	%	ppm	ppm	%	ppm	ppm	ppm	%	ppm	ppm	ppm
	LOR	10	1	0.01	10	0.01	5	1	0.01	1	10	2	0.01	2	1	1
K926673		10	<1	0.94	30	0.74	257	<1	0.06	25	320	21	0.59	<2	4	37
K926674		10	<1	0.94	20	0.71	261	2	0.08	20	280	17	0.42	<2	4	43
K926675		<10	<1	0.66	30	0.48	216	1	0.03	22	170	19	0.80	<2	2	33
K926676		10	<1	0.72	30	0.65	225	2	0.09	20	910	19	0.64	<2	4	52
K926677		<10	<1	0.75	40	0.54	226	1	0.04	21	330	26	0.48	<2	3	64
K926678		<10	<1	0.69	30	0.53	226	2	0.04	23	300	26	0.56	<2	3	62
K926679		10	<1	1.13	40	0.92	292	1	0.03	28	310	21	0.22	<2	5	35
K926680		10	<1	0.68	30	0.60	251	1	0.03	22	290	22	0.49	<2	4	160
K926681		<10	<1	0.38	30	0.36	261	2	<0.01	26	230	20	1.11	<2	3	156
K926682		<10	1	0.11	<10	0.56	406	10	0.06	33	720	4	0.11	<2	5	42
K926683		<10	<1	0.27	20	0.25	105	1	<0.01	15	200	22	0.95	<2	3	10
K926684		<10	<1	0.43	20	0.41	174	12	<0.01	18	290	20	1.24	<2	3	21
K926685		<10	<1	0.54	30	0.46	204	3	0.06	6	380	21	0.26	<2	4	61
K926686		10	<1	0.63	30	0.53	231	2	0.01	15	340	25	0.38	<2	4	38
K926687		<10	<1	0.51	30	0.38	232	<1	0.06	29	410	18	4.23	2	4	75
K926688		<10	<1	0.61	30	0.46	228	2	0.09	10	380	18	0.79	<2	4	62
K926689		<10	<1	0.50	40	0.41	189	1	0.06	4	460	22	0.43	<2	4	68
K926690		<10	<1	0.55	30	0.45	198	1	0.06	12	350	21	1.04	<2	3	56
K926691		<10	<1	0.54	30	0.44	182	2	0.09	6	370	22	0.29	<2	4	57
K926692		10	<1	0.53	30	0.45	203	1	0.07	9	360	22	0.65	<2	3	63
K926693		10	<1	0.68	20	0.53	232	2	0.08	11	300	21	0.27	<2	3	57
K926694		<10	<1	0.55	20	0.46	201	1	0.07	11	230	21	0.21	<2	3	46
K926695		<10	<1	0.44	20	0.37	238	1	0.02	17	240	21	0.55	<2	3	130
K926696		<10	<1	0.37	20	0.33	157	1	<0.01	10	80	15	0.23	<2	2	47
K926697		<10	<1	0.04	<10	11.80	194	<1	<0.01	2	180	2	0.02	<2	<1	45
K926698		<10	<1	0.41	20	0.32	189	4	0.01	17	120	17	0.97	<2	2	56
K926699		<10	<1	0.38	20	0.30	206	1	0.01	15	300	12	0.24	<2	1	31
K926700		<10	<1	0.63	20	0.52	211	1	0.11	18	190	14	0.45	<2	3	60
K926701		10	<1	0.71	20	0.65	256	1	0.13	30	310	22	0.84	<2	4	85
K926702		<10	<1	0.49	20	0.51	299	2	<0.01	48	360	64	3.39	2	2	86
K926703		<10	<1	0.26	30	0.42	262	4	<0.01	13	340	29	0.31	<2	2	177
K926704		<10	<1	0.45	20	0.50	260	1	0.01	25	300	18	0.55	<2	2	99
K926705		10	<1	0.72	20	0.59	240	2	0.06	21	220	17	0.40	<2	4	60
K926706		<10	<1	0.44	20	0.40	175	1	0.07	9	190	13	0.19	<2	3	42
K926707		10	<1	0.94	30	0.79	386	1	0.09	27	400	12	0.43	<2	4	60
K926708		<10	<1	0.43	20	0.45	390	<1	0.09	18	390	9	0.58	<2	3	108
K926709		10	<1	0.52	30	0.38	292	1	0.10	4	440	18	0.31	2	3	126
K926710		<10	<1	0.39	20	0.42	190	1	0.02	15	220	17	0.28	<2	2	68
K926711		<10	<1	0.45	30	0.54	270	1	0.02	16	530	15	0.40	<2	2	114
K926712		<10	<1	0.02	<10	12.25	220	<1	0.01	2	200	<2	0.01	<2	1	50

PDF created with pdfFactory trial version www.pdffactory.com

ALS Canada Ltd.
2103 Dollarton Hwy
North Vancouver BC V7H 0A7
Phone: 604 984 0221 Fax: 604 984 0218 www.alsglobal.com

To: GOLDEN PREDATOR CANADA CORP.
888 DUNSMUIR STREET
11TH FLOOR
VANCOUVER BC V6C 3K4

Finalized Date: 20- SEP- 2011
Account: GOPRED

Project: Clear Creek

CERTIFICATE OF ANALYSIS WH11153518

Sample Description	Method Analyte Units LOR	ME-ICP41 Th ppm 20	ME-ICP41 Ti % 0.01	ME-ICP41 Tl ppm 10	ME-ICP41 U ppm 10	ME-ICP41 V ppm 1	ME-ICP41 W ppm 10	ME-ICP41 Zn ppm 2
K926673		20	0.11	<10	<10	32	<10	52
K926674		<20	0.11	<10	<10	33	<10	49
K926675		<20	0.07	<10	<10	20	30	38
K926676		<20	0.09	<10	<10	30	100	42
K926677		20	0.09	<10	<10	24	<10	45
K926678		20	0.08	<10	<10	25	<10	48
K926679		20	0.13	<10	<10	42	<10	64
K926680		20	0.07	<10	<10	27	<10	46
K926681		<20	0.04	<10	<10	23	<10	39
K926682		<20	0.11	<10	<10	52	<10	55
K926683		<20	0.03	<10	<10	18	<10	36
K926684		<20	0.04	<10	<10	21	<10	47
K926685		20	0.09	<10	<10	20	<10	37
K926686		20	0.08	<10	<10	29	<10	51
K926687		<20	0.09	<10	<10	14	<10	41
K926688		20	0.10	<10	<10	21	10	38
K926689		20	0.10	<10	<10	14	<10	36
K926690		20	0.08	<10	<10	18	<10	38
K926691		<20	0.11	<10	<10	19	<10	36
K926692		20	0.08	<10	<10	20	<10	35
K926693		<20	0.10	<10	<10	25	<10	44
K926694		<20	0.07	<10	<10	23	<10	35
K926695		<20	0.04	<10	<10	18	<10	32
K926696		<20	0.04	<10	<10	17	<10	28
K926697		<20	<0.01	<10	<10	2	<10	14
K926698		<20	0.03	<10	<10	16	<10	29
K926699		<20	0.04	<10	<10	13	<10	28
K926700		<20	0.07	<10	<10	30	<10	38
K926701		<20	0.08	<10	<10	32	10	55
K926702		<20	0.03	<10	<10	19	<10	57
K926703		<20	0.01	<10	<10	13	<10	46
K926704		<20	0.03	<10	<10	17	<10	55
K926705		<20	0.08	<10	<10	31	<10	48
K926706		<20	0.06	<10	<10	21	<10	30
K926707		20	0.13	<10	<10	31	<10	57
K926708		<20	0.06	<10	<10	24	80	38
K926709		20	0.10	<10	<10	14	<10	42
K926710		<20	0.04	<10	<10	21	<10	35
K926711		20	0.04	<10	<10	22	<10	46
K926712		<20	<0.01	<10	<10	2	<10	12

PDF created with pdfFactory trial version www.pdffactory.com

ALS Canada Ltd.
2103 Dollarton Hwy
North Vancouver BC V7H 0A7
Phone: 604 984 0221 Fax: 604 984 0218 www.alsglobal.com

To: GOLDEN PREDATOR CANADA CORP.
888 DUNSMUIR STREET
11TH FLOOR
VANCOUVER BC V6C 3K4

Finalized Date: 20- SEP- 2011
Account: GOPRED

Project: Clear Creek

CERTIFICATE OF ANALYSIS WH11153518

Sample Description	Method	WEI-21	Au-AA23	ME-ICP41	ME-ICP41	ME-ICP41	ME-ICP41	ME-ICP41	ME-ICP41	ME-ICP41	ME-ICP41	ME-ICP41	ME-ICP41	ME-ICP41	ME-ICP41	ME-ICP41
	Analyte	Recvd Wt.	Au	Ag	Al	As	B	Ba	Be	Bi	Ca	Cd	Co	Cr	Cu	Fe
	Units	kg	ppm	ppm	%	ppm	ppm	ppm	ppm	ppm	%	ppm	ppm	ppm	ppm	%
	LOR	0.02	0.005	0.2	0.01	2	10	10	0.5	2	0.01	0.5	1	1	1	0.01
K926713		3.06	0.019	0.2	1.08	5	<10	100	0.5	<2	1.35	<0.5	7	28	81	2.11
K926714		1.63	<0.005	<0.2	1.24	<2	<10	120	0.8	<2	0.99	<0.5	5	24	17	1.94
K926715		3.50	<0.005	<0.2	1.32	5	<10	80	0.6	<2	1.37	<0.5	10	27	45	2.61
K926716		2.65	0.005	<0.2	1.37	4	<10	100	0.7	<2	1.49	<0.5	6	32	26	2.38
K926717		3.45	<0.005	<0.2	1.38	7	<10	40	0.7	<2	1.32	<0.5	9	26	25	2.63
K926718		3.26	0.014	0.7	0.95	6	<10	70	0.7	2	1.60	<0.5	7	19	52	2.20
K926719		4.29	0.006	<0.2	1.81	3	<10	130	0.8	<2	1.32	<0.5	8	37	35	2.79
K926720		2.34	0.414	0.7	1.37	3	<10	110	<0.5	87	0.72	<0.5	12	34	140	3.32
K926721		2.39	0.635	0.7	1.55	2	<10	130	<0.5	91	0.73	<0.5	10	40	82	3.08
K926722		4.30	0.033	<0.2	1.39	2	<10	180	<0.5	3	0.87	<0.5	6	38	60	2.39
K926723		4.82	<0.005	<0.2	1.09	2	<10	170	<0.5	<2	0.56	<0.5	4	36	44	1.75

PDF created with pdfFactory trial version www.pdffactory.com

ALS Canada Ltd.
2103 Dollarton Hwy
North Vancouver BC V7H 0A7
Phone: 604 984 0221 Fax: 604 984 0218 www.alsglobal.com

To: GOLDEN PREDATOR CANADA CORP.
888 DUNSMUIR STREET
11TH FLOOR
VANCOUVER BC V6C 3K4

Finalized Date: 20- SEP- 2011
Account: GOPRED

Project: Clear Creek

CERTIFICATE OF ANALYSIS WH11153518

Sample Description	Method / Analyte / Units / LOR	ME- ICP41 Ga ppm 10	ME- ICP41 Hg ppm 1	ME- ICP41 K % 0.01	ME- ICP41 La ppm 10	ME- ICP41 Mg % 0.01	ME- ICP41 Mn ppm 5	ME- ICP41 Mo ppm 1	ME- ICP41 Na % 0.01	ME- ICP41 Ni ppm 1	ME- ICP41 P ppm 10	ME- ICP41 Pb ppm 2	ME- ICP41 S % 0.01	ME- ICP41 Sb ppm 2	ME- ICP41 Sc ppm 1	ME- ICP41 Sr ppm 1
K926713		<10	<1	0.45	20	0.50	255	1	0.03	20	250	16	0.62	<2	3	104
K926714		<10	<1	0.47	20	0.48	236	1	0.02	15	260	12	0.19	<2	2	129
K926715		<10	<1	0.47	30	0.55	300	1	0.02	25	300	12	0.41	<2	2	141
K926716		<10	<1	0.53	30	0.63	364	1	0.02	20	270	16	0.33	<2	3	159
K926717		<10	<1	0.32	30	0.59	307	1	0.01	25	560	12	0.34	2	2	129
K926718		<10	<1	0.30	30	0.39	270	1	0.01	20	240	18	0.57	<2	2	171
K926719		10	<1	0.60	20	0.64	399	<1	0.09	20	280	9	0.53	<2	4	120
K926720		10	<1	0.61	30	0.59	265	1	0.06	30	230	18	1.20	<2	3	74
K926721		10	<1	0.72	30	0.68	274	1	0.08	26	500	18	0.97	<2	4	69
K926722		10	<1	0.66	20	0.61	249	3	0.09	21	310	19	0.61	<2	4	76
K926723		<10	<1	0.51	20	0.47	192	1	0.08	14	190	16	0.42	<2	3	50

PDF created with pdfFactory trial version www.pdffactory.com

ALS Canada Ltd.
2103 Dollarton Hwy
North Vancouver BC V7H 0A7
Phone: 604 984 0221 Fax: 604 984 0218 www.alsglobal.com

To: GOLDEN PREDATOR CANADA CORP.
888 DUNSMUIR STREET
11TH FLOOR
VANCOUVER BC V6C 3K4

Finalized Date: 20- SEP- 2011
Account: GOPRED

Project: Clear Creek

CERTIFICATE OF ANALYSIS WH11153518

Sample Description	Method	ME- ICP41	ME- ICP41	ME- ICP41	ME- ICP41	ME- ICP41	ME- ICP41	ME- ICP41
	Analyte	Th	Ti	Tl	U	V	W	Zn
	Units	ppm	%	ppm	ppm	ppm	ppm	ppm
	LOR	20	0.01	10	10	1	10	2
K926713		<20	0.04	<10	<10	22	<10	39
K926714		<20	0.05	<10	<10	20	<10	38
K926715		20	0.05	<10	<10	21	<10	42
K926716		20	0.06	<10	<10	28	<10	52
K926717		20	0.03	<10	<10	21	<10	49
K926718		<20	0.02	<10	<10	14	<10	36
K926719		<20	0.08	<10	<10	32	20	52
K926720		20	0.07	<10	<10	29	<10	43
K926721		20	0.09	<10	<10	34	<10	50
K926722		<20	0.09	<10	<10	33	10	49
K926723		<20	0.09	<10	<10	26	<10	39

PDF created with pdfFactory trial version www.pdffactory.com

ALS Canada Ltd.
2103 Dollarton Hwy
North Vancouver BC V7H 0A7
Phone: 604 984 0221 Fax: 604 984 0218 www.alsglobal.com

To: GOLDEN PREDATOR CANADA CORP.
888 DUNSMUIR STREET
11TH FLOOR
VANCOUVER BC V6C 3K4

Finalized Date: 3- OCT- 2011
Account: GOPRED

CERTIFICATE WH11165478

Project: Clear Creek

P.O. No.: CLC- 2011- JC- 1785

This report is for 80 Drill Core samples submitted to our lab in Whitehorse, YT, Canada on 23- AUG- 2011.

The following have access to data associated with this certificate:

MIKE BURKE	ANDREW CALDWELL	JACK COTE
GILLES DESSUREAU	MIKE MASLOWSKI	MICHAEL MCGINNIS
ERIN O BRIEN	BRUCE OTTO	BILL SHERIFF

SAMPLE PREPARATION

ALS CODE	DESCRIPTION
WEI- 21	Received Sample Weight
LOG- 21	Sample logging - ClientBarCode
CRU- 31	Fine crushing - 70% < 2mm
PUL- 31	Pulverize split to 85% < 75 um
LOG- 23	Pulp Login - Rcvd with Barcode
CRU- QC	Crushing QC Test
SPL- 22Y	Split Sample - Boyd Rotary Splitter
PUL- QC	Pulverizing QC Test

ANALYTICAL PROCEDURES

ALS CODE	DESCRIPTION	INSTRUMENT
Au- AA23	Au 30g FA- AA finish	AAS
ME- ICP41	35 Element Aqua Regia ICP- AES	ICP- AES

To: GOLDEN PREDATOR CANADA CORP.
ATTN: JACK COTE
888 DUNSMUIR STREET
11TH FLOOR
VANCOUVER BC V6C 3K4

This is the Final Report and supersedes any preliminary report with this certificate number. Results apply to samples as submitted. All pages of this report have been checked and approved for release.

Signature:
Colin Ramshaw, Vancouver Laboratory Manager

PDF created with pdfFactory trial version www.pdffactory.com

ALS Canada Ltd.
2103 Dollarton Hwy
North Vancouver BC V7H 0A7
Phone: 604 984 0221 Fax: 604 984 0218 www.alsglobal.com

To: GOLDEN PREDATOR CANADA CORP.
888 DUNSMUIR STREET
11TH FLOOR
VANCOUVER BC V6C 3K4

Finalized Date: 3- OCT- 2011
Account: GOPRED

Project: Clear Creek

CERTIFICATE OF ANALYSIS WH11165478

Sample Description	Method	WEI-21	Au-AA23	ME-ICP41	ME-ICP41	ME-ICP41	ME-ICP41	ME-ICP41	ME-ICP41	ME-ICP41	ME-ICP41	ME-ICP41	ME-ICP41	ME-ICP41	ME-ICP41	ME-ICP41
	Analyte	Recvd Wt.	Au	Ag	Al	As	B	Ba	Be	Bi	Ca	Cd	Co	Cr	Cu	Fe
	Units	kg	ppm	ppm	%	ppm	ppm	ppm	ppm	ppm	%	ppm	ppm	ppm	ppm	%
	LOR	0.02	0.005	0.2	0.01	2	10	10	0.5	2	0.01	0.5	1	1	1	0.01
K926775		3.09	0.048	0.2	1.35	19	<10	130	0.6	3	0.16	<0.5	8	26	32	2.26
K926776		4.04	0.075	0.2	1.55	32	<10	110	0.7	2	0.14	<0.5	11	29	26	2.73
K926777		3.00	0.225	0.2	1.60	13	<10	150	<0.5	21	0.27	<0.5	7	34	43	2.40
K926778		2.76	0.249	0.2	1.59	9	<10	150	<0.5	16	0.24	<0.5	7	32	37	2.40
K926779		3.81	0.048	0.2	1.48	12	<10	120	<0.5	2	0.09	<0.5	9	29	59	2.95
K926780		4.44	0.034	0.3	1.30	64	<10	90	0.7	3	0.08	<0.5	12	21	53	3.09
K926781		4.64	0.063	<0.2	1.72	19	<10	80	0.6	2	0.18	<0.5	12	26	30	3.23
K926782		4.88	0.055	<0.2	1.38	9	<10	100	<0.5	2	0.26	<0.5	9	27	22	2.51
K926783		4.83	0.090	<0.2	1.77	9	<10	160	<0.5	3	0.29	<0.5	12	35	41	2.99
K926784		6.19	0.081	<0.2	1.37	75	<10	140	<0.5	<2	0.24	<0.5	7	30	24	2.22
K926785		5.95	0.487	0.2	1.66	22	<10	180	0.5	14	0.59	<0.5	9	27	26	2.78
K926786		4.80	0.075	0.3	1.56	7	<10	120	<0.5	3	0.33	<0.5	10	34	31	2.87
K926787		0.07	0.453	0.2	1.23	48	<10	100	<0.5	<2	1.39	<0.5	6	28	49	2.93
K926788		5.47	0.009	<0.2	1.74	9	<10	110	0.5	<2	0.36	<0.5	16	31	34	3.33
K926789		5.36	0.185	0.4	1.03	18	<10	110	<0.5	6	0.62	<0.5	11	19	33	2.85
K926790		7.09	0.041	<0.2	1.03	10	<10	110	<0.5	3	0.53	<0.5	6	20	17	1.99
K926791		4.32	0.127	0.2	1.09	18	<10	260	0.5	7	1.05	<0.5	4	7	17	1.85
K926792		5.88	0.074	<0.2	1.19	99	<10	320	0.5	2	0.78	<0.5	3	6	22	1.88
K926793		5.35	0.159	0.2	1.33	28	<10	370	<0.5	3	0.81	<0.5	3	5	23	1.95
K926794		5.50	0.063	<0.2	1.37	59	<10	390	<0.5	4	0.90	<0.5	3	5	15	1.99
K926795		4.93	0.080	0.2	1.37	8	<10	380	<0.5	3	0.91	<0.5	3	5	11	1.89
K926796		4.28	0.068	0.3	1.29	9	<10	330	0.5	4	1.01	<0.5	3	5	19	1.98
K926798		0.89	0.060	0.2	1.55	4	<10	440	0.6	<2	1.06	<0.5	3	5	17	2.19
K926799		5.02	0.272	0.2	1.38	21	<10	390	0.6	8	1.05	<0.5	3	5	18	1.92
K926800		5.68	0.069	0.2	1.41	8	<10	420	0.5	2	0.89	<0.5	3	6	15	1.91
K926801		0.88	<0.005	<0.2	0.03	<2	<10	10	<0.5	<2	18.8	<0.5	1	<1	10	0.42
K926802		4.49	0.197	0.3	1.22	39	<10	330	0.5	11	1.21	<0.5	3	5	27	1.85
K926803		5.20	0.105	<0.2	1.58	10	<10	480	0.6	5	1.14	<0.5	3	6	12	2.04
K926804		3.56	0.084	0.2	1.50	2	<10	430	0.7	4	1.16	<0.5	3	6	21	2.11
K926805		5.02	0.038	<0.2	1.45	23	<10	410	0.5	3	1.12	<0.5	4	6	27	1.99
K926806		5.98	0.168	0.4	1.26	98	<10	350	0.7	8	1.37	<0.5	4	5	27	1.83
K926807		6.24	0.193	0.2	1.33	48	<10	390	0.5	10	1.23	<0.5	3	6	21	1.80
K926808		5.08	0.100	0.2	1.22	70	<10	350	0.6	4	1.09	<0.5	3	6	17	1.65
K926809		4.33	0.132	<0.2	1.43	190	<10	350	0.9	4	1.13	<0.5	3	5	11	2.16
K926810		5.04	0.144	0.2	1.05	151	<10	50	1.4	8	2.51	<0.5	4	2	23	1.86
K926811		3.64	0.047	<0.2	1.05	91	<10	80	1.1	3	2.06	<0.5	2	3	16	1.14
K926812		2.26	0.079	0.2	1.14	12	<10	290	0.8	7	1.89	<0.5	3	4	22	1.89
K926813		2.17	0.038	0.2	1.34	8	<10	370	0.9	4	1.55	<0.5	3	5	17	2.09
K926814		7.08	0.033	<0.2	1.36	61	<10	390	0.7	2	1.29	<0.5	2	5	8	2.08
K926815		5.33	0.722	0.5	1.32	59	<10	340	0.7	31	1.30	<0.5	4	5	10	2.42

PDF created with pdfFactory trial version www.pdffactory.com

ALS Canada Ltd.
2103 Dollarton Hwy
North Vancouver BC V7H 0A7
Phone: 604 984 0221 Fax: 604 984 0218 www.alsglobal.com

To: GOLDEN PREDATOR CANADA CORP.
888 DUNSMUIR STREET
11TH FLOOR
VANCOUVER BC V6C 3K4

Finalized Date: 3- OCT- 2011
Account: GOPRED

Project: Clear Creek

CERTIFICATE OF ANALYSIS WH11165478

Sample Description	Method	ME- ICP41	ME- ICP41	ME- ICP41	ME- ICP41	ME- ICP41	ME- ICP41	ME- ICP41	ME- ICP41	ME- ICP41	ME- ICP41	ME- ICP41	ME- ICP41	ME- ICP41	ME- ICP41	ME- ICP41
	Analyte	Ga	Hg	K	La	Mg	Mn	Mo	Na	Ni	P	Pb	S	Sb	Sc	Sr
	Units	ppm	ppm	%	ppm	%	ppm	ppm	%	ppm	ppm	ppm	%	ppm	ppm	ppm
	LOR	10	1	0.01	10	0.01	5	1	0.01	1	10	2	0.01	2	1	1
K926775		<10	<1	0.59	30	0.51	240	1	0.03	19	280	7	<0.01	<2	2	12
K926776		<10	<1	0.60	50	0.59	353	1	0.02	31	300	7	0.02	<2	2	11
K926777		10	1	0.69	20	0.61	221	3	0.08	17	260	6	0.12	<2	3	28
K926778		<10	<1	0.70	20	0.61	216	3	0.08	20	250	7	0.13	<2	3	26
K926779		<10	<1	0.74	20	0.60	192	2	0.03	22	230	6	0.23	<2	2	11
K926780		<10	1	0.52	40	0.46	255	2	0.01	29	270	6	0.11	<2	2	9
K926781		<10	<1	0.71	30	0.81	271	1	0.02	33	180	4	0.31	<2	2	15
K926782		<10	<1	0.60	20	0.58	213	1	0.03	22	310	3	0.15	<2	2	13
K926783		10	<1	0.90	40	0.75	250	1	0.05	29	400	6	0.33	<2	3	19
K926784		<10	<1	0.78	20	0.58	199	1	0.05	22	220	4	0.20	<2	2	14
K926785		10	<1	0.90	30	0.66	334	3	0.05	26	490	6	0.32	<2	3	34
K926786		<10	1	0.90	30	0.73	293	2	0.03	26	270	8	0.41	<2	3	16
K926787		<10	1	0.10	<10	0.59	400	9	0.08	31	730	3	0.11	<2	5	40
K926788		<10	1	0.89	30	0.83	272	1	0.02	35	270	7	0.46	<2	2	22
K926789		<10	1	0.57	20	0.51	295	1	0.03	27	230	14	0.60	<2	2	39
K926790		<10	<1	0.54	20	0.43	228	2	0.04	14	250	9	0.32	<2	2	32
K926791		<10	1	0.39	30	0.30	180	3	0.06	2	450	19	0.19	<2	2	82
K926792		<10	<1	0.44	30	0.28	166	2	0.09	2	390	18	0.13	<2	2	65
K926793		<10	<1	0.50	30	0.31	184	2	0.10	2	390	19	0.16	<2	2	72
K926794		<10	1	0.52	30	0.31	253	2	0.11	2	390	19	0.20	<2	2	78
K926795		<10	1	0.50	30	0.31	300	2	0.11	1	380	18	0.19	<2	2	88
K926796		<10	<1	0.42	30	0.31	250	3	0.09	3	410	19	0.29	<2	2	93
K926798		10	<1	0.55	30	0.36	281	2	0.12	1	430	14	0.40	<2	3	105
K926799		<10	1	0.47	30	0.35	259	2	0.10	2	410	15	0.30	<2	3	92
K926800		10	1	0.50	30	0.33	258	2	0.11	2	390	13	0.24	<2	3	83
K926801		<10	<1	0.01	<10	11.75	190	<1	0.01	<1	150	<2	0.01	<2	<1	46
K926802		<10	<1	0.40	30	0.30	222	2	0.08	4	380	22	0.40	<2	2	94
K926803		10	<1	0.56	40	0.38	312	1	0.11	1	380	15	0.20	<2	3	102
K926804		10	<1	0.49	30	0.37	258	1	0.10	1	390	15	0.33	<2	3	96
K926805		10	<1	0.47	30	0.33	222	1	0.11	<1	390	13	0.39	<2	3	101
K926806		<10	<1	0.42	30	0.30	212	1	0.08	1	380	16	0.45	<2	2	115
K926807		<10	<1	0.44	30	0.31	220	2	0.10	1	370	15	0.36	<2	3	105
K926808		<10	<1	0.42	30	0.26	205	1	0.09	<1	320	15	0.27	<2	2	94
K926809		10	<1	0.43	30	0.31	307	1	0.06	<1	370	20	0.20	<2	2	76
K926810		<10	<1	0.15	50	0.67	239	<1	0.01	2	480	24	0.35	<2	2	45
K926811		<10	<1	0.15	40	0.15	198	1	0.01	<1	390	29	0.12	<2	2	99
K926812		<10	<1	0.45	30	0.26	293	1	0.05	<1	360	27	0.36	<2	2	146
K926813		<10	<1	0.52	40	0.28	324	1	0.06	1	390	26	0.35	<2	2	120
K926814		<10	<1	0.53	30	0.29	361	1	0.08	<1	390	21	0.16	<2	2	110
K926815		<10	<1	0.48	30	0.28	382	1	0.08	<1	380	28	0.40	2	2	121

PDF created with pdfFactory trial version www.pdffactory.com

ALS Canada Ltd.
2103 Dollarton Hwy
North Vancouver BC V7H 0A7
Phone: 604 984 0221 Fax: 604 984 0218 www.alsglobal.com

To: GOLDEN PREDATOR CANADA CORP.
888 DUNSMUIR STREET
11TH FLOOR
VANCOUVER BC V6C 3K4

Finalized Date: 3- OCT- 2011
Account: GOPRED

Project: Clear Creek

CERTIFICATE OF ANALYSIS WH11165478

Sample Description	Method Analyte Units LOR	ME- ICP41 Th ppm 20	ME- ICP41 Ti % 0.01	ME- ICP41 Tl ppm 10	ME- ICP41 U ppm 10	ME- ICP41 V ppm 1	ME- ICP41 W ppm 10	ME- ICP41 Zn ppm 2
K926775		<20	0.07	<10	<10	21	<10	39
K926776		20	0.07	<10	<10	24	<10	44
K926777		<20	0.10	<10	<10	28	10	35
K926778		<20	0.10	<10	<10	26	10	35
K926779		20	0.09	<10	<10	24	<10	47
K926780		20	0.04	<10	<10	16	<10	59
K926781		20	0.09	<10	<10	22	<10	66
K926782		<20	0.08	<10	<10	22	10	51
K926783		20	0.12	<10	<10	28	20	67
K926784		<20	0.11	<10	<10	23	10	43
K926785		20	0.13	<10	<10	24	20	62
K926786		20	0.12	<10	<10	27	10	62
K926787		<20	0.11	<10	<10	51	<10	54
K926788		20	0.12	<10	<10	27	<10	68
K926789		<20	0.06	<10	<10	15	<10	55
K926790		<20	0.07	<10	<10	14	10	38
K926791		20	0.06	<10	<10	8	<10	31
K926792		20	0.08	<10	<10	8	20	32
K926793		20	0.10	<10	<10	8	<10	36
K926794		20	0.10	<10	<10	8	<10	40
K926795		20	0.09	<10	<10	8	<10	42
K926796		20	0.07	<10	<10	7	10	36
K926798		20	0.11	<10	<10	9	<10	37
K926799		20	0.08	<10	<10	8	10	36
K926800		20	0.10	<10	<10	9	10	37
K926801		<20	<0.01	<10	<10	2	<10	15
K926802		20	0.06	<10	<10	7	10	34
K926803		20	0.09	<10	<10	9	<10	40
K926804		20	0.08	<10	<10	9	<10	33
K926805		20	0.09	<10	<10	8	<10	30
K926806		20	0.07	<10	<10	8	10	25
K926807		20	0.08	<10	<10	8	60	27
K926808		20	0.07	<10	<10	7	10	25
K926809		20	0.06	<10	<10	7	<10	48
K926810		20	<0.01	<10	<10	3	<10	25
K926811		20	0.01	<10	<10	4	<10	42
K926812		20	0.05	<10	<10	6	<10	44
K926813		20	0.06	<10	<10	7	<10	54
K926814		20	0.07	<10	<10	7	<10	61
K926815		20	0.06	<10	<10	7	<10	70

PDF created with pdfFactory trial version www.pdffactory.com

ALS Canada Ltd.
2103 Dollarton Hwy
North Vancouver BC V7H 0A7
Phone: 604 984 0221 Fax: 604 984 0218 www.alsglobal.com

To: GOLDEN PREDATOR CANADA CORP.
888 DUNSMUIR STREET
11TH FLOOR
VANCOUVER BC V6C 3K4

Finalized Date: 3- OCT- 2011
Account: GOPRED

Project: Clear Creek

CERTIFICATE OF ANALYSIS WH11165478

Sample Description	Method	WEI-21	Au-AA23	ME-ICP41	ME-ICP41	ME-ICP41	ME-ICP41	ME-ICP41	ME-ICP41	ME-ICP41	ME-ICP41	ME-ICP41	ME-ICP41	ME-ICP41	ME-ICP41	ME-ICP41
	Analyte	Recvd Wt.	Au	Ag	Al	As	B	Ba	Be	Bi	Ca	Cd	Co	Cr	Cu	Fe
	Units	kg	ppm	ppm	%	ppm	ppm	ppm	ppm	ppm	%	ppm	ppm	ppm	ppm	%
	LOR	0.02	0.005	0.2	0.01	2	10	10	0.5	2	0.01	0.5	1	1	1	0.01
K926816		6.44	0.453	1.0	1.13	9	<10	300	0.7	42	1.29	<0.5	4	5	31	2.33
K926817		4.11	0.289	0.4	0.88	11	<10	160	0.9	18	2.00	<0.5	3	3	35	1.99
K926818		4.73	1.010	0.9	0.74	35	<10	60	0.8	65	1.50	<0.5	23	3	245	6.14
K926819		4.98	0.591	0.4	0.91	146	<10	230	0.5	36	0.97	1.5	4	4	43	2.15
K926820		5.79	0.135	0.3	1.10	62	<10	320	0.5	10	1.10	<0.5	4	7	20	2.14
K926821		5.30	0.033	0.6	1.20	355	<10	370	<0.5	4	0.93	<0.5	2	6	11	2.01
K926822		0.07	1.590	0.5	1.33	11	<10	120	<0.5	<2	0.82	<0.5	7	29	327	3.42
K926823		4.79	0.024	<0.2	1.34	94	<10	290	<0.5	2	1.13	<0.5	4	11	16	2.27
K926824		4.78	<0.005	0.2	1.58	13	<10	130	<0.5	<2	0.49	<0.5	9	28	23	2.81
K926825		5.60	0.013	<0.2	1.59	11	<10	130	<0.5	2	0.83	<0.5	11	32	10	2.66
K926826		5.93	0.122	0.4	1.40	29	<10	100	<0.5	6	0.68	<0.5	11	31	22	2.61
K926827		5.49	0.006	0.2	1.35	24	<10	80	<0.5	<2	0.45	<0.5	11	29	13	2.35
K926828		6.03	<0.005	<0.2	1.42	22	<10	70	<0.5	<2	0.40	<0.5	11	27	14	2.60
K926829		5.76	0.120	0.2	1.43	17	<10	80	0.5	6	0.57	<0.5	12	24	20	3.00
K926830		5.89	0.007	<0.2	1.53	10	<10	90	0.5	<2	0.62	<0.5	13	27	20	3.05
K926831		6.29	<0.005	<0.2	1.47	24	<10	110	<0.5	<2	0.52	<0.5	10	32	9	2.59
K926832		5.19	0.015	<0.2	1.86	31	<10	170	<0.5	2	0.48	<0.5	11	39	8	2.95
K926833		5.91	0.014	<0.2	1.72	46	<10	180	<0.5	2	0.34	<0.5	10	37	6	2.66
K926834		5.91	0.006	<0.2	1.75	28	<10	170	<0.5	<2	0.35	<0.5	11	35	7	2.77
K926835		0.94	<0.005	<0.2	0.03	<2	<10	10	<0.5	<2	19.3	<0.5	1	1	1	0.42
K926836		5.67	0.121	<0.2	1.45	20	<10	120	<0.5	2	0.43	<0.5	9	30	7	2.40
K926837		5.86	0.047	<0.2	1.70	24	<10	160	<0.5	3	0.46	<0.5	12	35	11	2.71
K926838		5.56	<0.005	<0.2	1.40	22	<10	120	<0.5	2	0.72	<0.5	10	30	9	2.28
K926839		5.45	0.372	<0.2	0.69	8	<10	60	<0.5	17	1.13	<0.5	9	14	8	1.83
K926840		5.89	0.040	<0.2	1.17	123	<10	90	<0.5	3	0.91	<0.5	10	24	10	2.43
K926841		5.84	0.006	<0.2	1.56	25	<10	120	<0.5	2	0.79	<0.5	12	32	6	2.59
K926842		5.89	0.024	<0.2	1.67	17	<10	140	<0.5	<2	0.60	<0.5	11	32	12	2.70
K926843		4.78	0.006	<0.2	1.73	5	<10	160	<0.5	<2	0.38	<0.5	12	35	13	2.73
K926844		5.96	0.723	<0.2	1.54	13	<10	140	<0.5	34	0.41	<0.5	10	33	9	2.60
K926845		5.84	0.014	<0.2	1.65	14	<10	160	<0.5	<2	0.38	<0.5	10	34	5	2.57
K926846		5.79	0.305	0.6	0.88	50	<10	80	<0.5	34	0.51	0.5	26	21	176	6.31
K926847		6.79	<0.005	<0.2	1.39	14	<10	110	<0.5	<2	0.56	<0.5	9	31	6	2.34
K926848		3.93	0.073	0.6	0.79	63	<10	70	0.5	7	1.19	<0.5	11	13	13	2.37
K926849		5.52	<0.005	<0.2	1.65	9	<10	150	<0.5	<2	0.39	<0.5	10	33	12	2.65
K926850		0.07	0.457	<0.2	1.29	51	<10	110	<0.5	<2	1.43	0.5	8	29	49	2.98
K926851		5.94	0.007	<0.2	1.48	6	<10	130	0.6	<2	1.02	<0.5	11	27	21	2.77
K926852		4.81	<0.005	<0.2	1.58	8	<10	140	0.7	<2	2.07	<0.5	10	27	12	2.39
K926853		6.82	<0.005	<0.2	1.56	11	<10	160	0.5	<2	0.63	<0.5	8	33	5	2.40
K926854		3.74	<0.005	<0.2	1.45	10	<10	130	0.6	<2	0.75	<0.5	8	28	7	2.15
K926855		2.89	0.196	<0.2	1.13	14	<10	80	0.6	16	0.56	<0.5	9	21	10	2.18

PDF created with pdfFactory trial version www.pdffactory.com

ALS Canada Ltd.
2103 Dollarton Hwy
North Vancouver BC V7H 0A7
Phone: 604 984 0221 Fax: 604 984 0218 www.alsglobal.com

To: GOLDEN PREDATOR CANADA CORP.
888 DUNSMUIR STREET
11TH FLOOR
VANCOUVER BC V6C 3K4

Finalized Date: 3- OCT- 2011
Account: GOPRED

Project: Clear Creek

CERTIFICATE OF ANALYSIS WH11165478

Sample Description	Method	ME- ICP41	ME- ICP41	ME- ICP41	ME- ICP41	ME- ICP41	ME- ICP41	ME- ICP41	ME- ICP41	ME- ICP41	ME- ICP41	ME- ICP41	ME- ICP41	ME- ICP41	ME- ICP41	ME- ICP41
	Analyte	Ga	Hg	K	La	Mg	Mn	Mo	Na	Ni	P	Pb	S	Sb	Sc	Sr
	Units	ppm	ppm	%	ppm	%	ppm	ppm	%	ppm	ppm	ppm	%	ppm	ppm	ppm
	LOR	10	1	0.01	10	0.01	5	1	0.01	1	10	2	0.01	2	1	1
K926816		<10	<1	0.42	30	0.26	320	2	0.07	<1	360	33	0.44	4	2	121
K926817		<10	<1	0.29	30	0.22	279	1	0.03	2	350	30	0.41	2	2	180
K926818		<10	<1	0.25	20	0.20	273	2	0.03	5	270	30	4.50	3	1	120
K926819		<10	<1	0.38	30	0.22	235	2	0.06	1	340	22	0.89	<2	2	79
K926820		<10	<1	0.45	40	0.27	276	1	0.06	1	380	21	0.84	<2	2	92
K926821		<10	<1	0.50	30	0.29	217	1	0.09	<1	380	20	0.87	<2	2	75
K926822		<10	<1	0.11	10	0.59	435	20	0.09	31	520	7	0.70	3	5	38
K926823		<10	<1	0.60	30	0.40	245	1	0.07	8	360	12	0.87	<2	2	78
K926824		<10	<1	0.77	30	0.75	225	<1	0.02	22	220	2	0.90	<2	2	37
K926825		<10	<1	0.74	30	0.71	233	1	0.04	24	350	5	0.65	<2	2	38
K926826		<10	<1	0.73	30	0.59	231	1	0.03	27	680	8	0.63	<2	2	28
K926827		<10	<1	0.68	20	0.57	200	<1	0.03	22	210	5	0.29	<2	2	24
K926828		<10	<1	0.68	30	0.58	197	<1	0.02	23	170	4	0.23	<2	2	26
K926829		<10	<1	0.67	30	0.63	259	1	0.02	25	190	3	0.39	<2	2	45
K926830		<10	<1	0.69	30	0.65	261	<1	0.02	31	270	4	0.36	<2	2	45
K926831		<10	<1	0.75	30	0.65	202	1	0.03	24	280	3	0.12	<2	2	23
K926832		10	<1	1.04	30	0.92	239	1	0.04	24	330	2	0.10	<2	3	22
K926833		10	<1	0.98	20	0.84	217	1	0.05	21	230	3	0.09	<2	3	20
K926834		10	<1	1.03	20	0.88	228	<1	0.04	24	290	2	0.10	<2	3	21
K926835		<10	<1	0.02	<10	11.80	193	<1	0.02	<1	120	<2	0.03	<2	<1	47
K926836		<10	<1	0.81	30	0.72	196	<1	0.04	19	220	2	0.10	<2	2	25
K926837		10	<1	0.97	30	0.85	230	1	0.04	26	320	3	0.16	<2	3	23
K926838		<10	<1	0.68	30	0.68	235	<1	0.04	25	250	5	0.10	<2	2	29
K926839		<10	<1	0.28	20	0.49	298	1	0.02	17	210	8	0.12	<2	1	65
K926840		<10	<1	0.49	20	0.66	303	<1	0.03	23	260	8	0.24	<2	2	44
K926841		<10	<1	0.68	20	0.77	219	<1	0.04	24	300	5	0.07	<2	2	30
K926842		<10	<1	0.88	20	0.84	216	<1	0.05	25	280	3	0.15	<2	3	20
K926843		10	<1	0.95	30	0.80	192	<1	0.05	26	350	2	0.13	<2	3	20
K926844		<10	<1	0.88	20	0.77	252	<1	0.04	25	240	4	0.19	<2	2	16
K926845		<10	<1	0.97	20	0.81	214	<1	0.04	24	320	3	0.07	<2	3	15
K926846		<10	<1	0.47	10	0.44	202	<1	0.03	18	220	4	2.81	<2	2	25
K926847		<10	<1	0.63	30	0.68	212	<1	0.03	21	280	3	0.07	<2	2	25
K926848		<10	<1	0.40	30	0.53	366	<1	0.03	23	270	12	0.19	7	2	106
K926849		10	<1	0.94	30	0.79	218	<1	0.04	24	290	3	0.14	<2	3	26
K926850		<10	1	0.11	10	0.59	420	9	0.09	31	740	2	0.11	<2	5	43
K926851		<10	<1	0.72	30	0.77	284	<1	0.03	26	260	5	0.26	<2	2	86
K926852		<10	<1	0.79	30	0.69	268	1	0.02	24	300	6	0.10	<2	3	226
K926853		<10	<1	0.94	30	0.78	278	<1	0.04	23	310	3	0.04	<2	3	60
K926854		<10	<1	0.73	30	0.66	247	<1	0.02	21	340	5	0.07	<2	3	58
K926855		<10	<1	0.39	30	0.56	284	<1	0.02	24	290	6	0.09	<2	2	34

PDF created with pdfFactory trial version www.pdffactory.com

ALS Canada Ltd.
2103 Dollarton Hwy
North Vancouver BC V7H 0A7
Phone: 604 984 0221 Fax: 604 984 0218 www.alsglobal.com

To: GOLDEN PREDATOR CANADA CORP.
888 DUNSMUIR STREET
11TH FLOOR
VANCOUVER BC V6C 3K4

Finalized Date: 3- OCT- 2011
Account: GOPRED

Project: Clear Creek

CERTIFICATE OF ANALYSIS WH11165478

Sample Description	Method Analyte Units LOR	ME- ICP41 Th ppm 20	ME- ICP41 Ti % 0.01	ME- ICP41 Tl ppm 10	ME- ICP41 U ppm 10	ME- ICP41 V ppm 1	ME- ICP41 W ppm 10	ME- ICP41 Zn ppm 2
K926816		20	0.05	<10	<10	5	<10	57
K926817		20	0.02	<10	<10	3	<10	43
K926818		<20	0.01	<10	<10	3	10	37
K926819		20	0.04	<10	<10	5	10	61
K926820		20	0.07	<10	<10	7	10	40
K926821		20	0.09	<10	<10	8	20	30
K926822		<20	0.13	<10	<10	58	<10	46
K926823		20	0.09	<10	<10	12	<10	36
K926824		<20	0.10	<10	<10	20	<10	41
K926825		<20	0.10	<10	<10	27	<10	43
K926826		<20	0.09	<10	<10	23	<10	48
K926827		<20	0.10	<10	<10	20	<10	45
K926828		<20	0.09	<10	<10	19	<10	45
K926829		<20	0.08	<10	<10	19	<10	51
K926830		20	0.08	<10	<10	21	<10	52
K926831		<20	0.10	<10	<10	25	<10	43
K926832		<20	0.14	<10	<10	35	<10	50
K926833		<20	0.14	<10	<10	31	<10	44
K926834		<20	0.14	<10	<10	32	<10	44
K926835		<20	<0.01	<10	<10	1	<10	16
K926836		<20	0.10	<10	<10	24	<10	38
K926837		<20	0.13	<10	<10	30	<10	45
K926838		<20	0.10	<10	<10	24	<10	45
K926839		<20	0.01	<10	<10	8	<10	35
K926840		<20	0.05	<10	<10	18	<10	46
K926841		<20	0.11	<10	<10	26	<10	43
K926842		<20	0.13	<10	<10	28	<10	45
K926843		20	0.13	<10	<10	29	<10	43
K926844		<20	0.13	<10	<10	26	<10	54
K926845		<20	0.14	<10	<10	29	<10	48
K926846		<20	0.06	<10	<10	16	<10	31
K926847		20	0.09	<10	<10	23	<10	40
K926848		<20	0.01	<10	<10	9	<10	71
K926849		<20	0.11	<10	<10	28	<10	44
K926850		<20	0.12	<10	<10	54	<10	55
K926851		<20	0.08	<10	<10	24	<10	43
K926852		20	0.07	<10	<10	24	<10	45
K926853		<20	0.11	<10	<10	30	<10	45
K926854		<20	0.08	<10	<10	24	<10	45
K926855		<20	0.03	<10	<10	17	<10	43

PDF created with pdfFactory trial version www.pdffactory.com

ALS Canada Ltd.
2103 Dollarton Hwy
North Vancouver BC V7H 0A7
Phone: 604 984 0221 Fax: 604 984 0218 www.alsglobal.com

To: GOLDEN PREDATOR CANADA CORP.
888 DUNSMUIR STREET
11TH FLOOR
VANCOUVER BC V6C 3K4

Finalized Date: 12- AUG- 2011
Account: GOPRED

CERTIFICATE WH11130643

Project: Clear Creek

P.O. No.: CLC- 2011- JC- 1644

This report is for 36 Drill Core samples submitted to our lab in Whitehorse, YT, Canada on 11- JUL- 2011.

The following have access to data associated with this certificate:

MIKE BURKE	ANDREW CALDWELL	JACK COTE
GILLES DESSUREAU	MIKE MASLOWSKI	MICHAEL MCGINNIS
ERIN O BRIEN	BILL SHERIFF	

SAMPLE PREPARATION

ALS CODE	DESCRIPTION
WEI- 21	Received Sample Weight
LOG- 21	Sample logging - ClientBarCode
CRU- 31	Fine crushing - 70% < 2mm
SPL- 21	Split sample - riffle splitter
PUL- 31	Pulverize split to 85% < 75 um
LOG- 23	Pulp Login - Rcvd with Barcode
CRU- QC	Crushing QC Test
PUL- QC	Pulverizing QC Test

ANALYTICAL PROCEDURES

ALS CODE	DESCRIPTION	INSTRUMENT
Au- AA23	Au 30g FA- AA finish	AAS
ME- ICP41	35 Element Aqua Regia ICP- AES	ICP- AES

To: GOLDEN PREDATOR CANADA CORP.
ATTN: JACK COTE
888 DUNSMUIR STREET
11TH FLOOR
VANCOUVER BC V6C 3K4

This is the Final Report and supersedes any preliminary report with this certificate number. Results apply to samples as submitted. All pages of this report have been checked and approved for release.

Signature:
Colin Ramshaw, Vancouver Laboratory Manager

PDF created with pdfFactory trial version www.pdffactory.com

ALS Canada Ltd.
2103 Dollarton Hwy
North Vancouver BC V7H 0A7
Phone: 604 984 0221 Fax: 604 984 0218 www.alsglobal.com

To: GOLDEN PREDATOR CANADA CORP.
888 DUNSMUIR STREET
11TH FLOOR
VANCOUVER BC V6C 3K4

Finalized Date: 12- AUG- 2011
Account: GOPRED

Project: Clear Creek

CERTIFICATE OF ANALYSIS WH11130643

Sample Description	Method Analyte Units LOR	WEI-21 Recvd Wt. kg 0.02	Au-AA23 Au ppm 0.005	ME-ICP41 Ag ppm 0.2	ME-ICP41 Al % 0.01	ME-ICP41 As ppm 2	ME-ICP41 B ppm 10	ME-ICP41 Ba ppm 10	ME-ICP41 Be ppm 0.5	ME-ICP41 Bi ppm 2	ME-ICP41 Ca % 0.01	ME-ICP41 Cd ppm 0.5	ME-ICP41 Co ppm 1	ME-ICP41 Cr ppm 1	ME-ICP41 Cu ppm 1	ME-ICP41 Fe % 0.01
K924759		6.43	0.248	0.2	1.27	5	<10	130	0.6	14	1.58	<0.5	3	36	48	1.93
K924760		0.42	<0.005	<0.2	0.03	<2	<10	20	<0.5	<2	18.6	<0.5	1	1	1	0.40
K924761		5.41	0.273	1.6	1.01	35	<10	90	0.8	8	2.07	<0.5	3	17	37	1.91
K924762		7.84	0.008	0.4	0.81	11	<10	120	0.8	<2	1.93	<0.5	1	3	29	1.17
K924763		3.70	0.063	0.4	0.82	2	<10	130	0.9	3	1.66	<0.5	2	5	38	1.39
K924764		5.89	0.176	0.4	0.60	13	<10	80	0.9	5	1.85	<0.5	2	4	23	1.11
K928765		4.06	0.021	0.4	0.73	7	<10	130	0.9	<2	2.07	<0.5	1	4	18	0.98
K924766		7.19	0.008	0.3	1.10	6	<10	110	0.7	<2	1.41	<0.5	7	22	34	2.22
K924767		6.58	<0.005	0.2	1.22	8	<10	80	0.6	<2	0.83	<0.5	10	19	16	2.47
K924768		5.79	<0.005	0.5	1.21	3	<10	100	0.6	<2	0.86	<0.5	12	25	56	3.40
K924769		6.17	0.007	1.0	0.62	28	<10	60	0.6	<2	1.65	<0.5	11	7	62	3.05
K924770		0.06	NSS	2.6	0.59	>10000	<10	40	<0.5	4	1.86	1.0	17	28	121	3.92
K924771		6.22	0.008	0.6	1.16	53	<10	90	0.6	<2	1.33	<0.5	10	17	52	3.08
K924772		6.08	<0.005	0.7	1.08	28	<10	110	0.6	<2	2.11	<0.5	9	31	75	2.95
K924773		6.75	0.007	0.3	0.67	8	<10	70	<0.5	<2	0.90	<0.5	8	11	41	2.36
K924775		6.01	<0.005	0.3	0.57	16	<10	50	0.5	<2	0.85	<0.5	14	8	30	3.74
K924776		5.73	0.142	0.3	1.27	13	<10	190	<0.5	16	1.12	<0.5	9	38	82	3.19
K924777		6.43	0.010	0.2	1.26	11	<10	110	0.6	<2	1.37	<0.5	9	27	59	2.81
K924778		2.78	0.066	0.8	1.13	871	<10	110	0.7	8	1.86	<0.5	14	20	123	3.65
K924779		2.72	0.053	0.6	0.89	523	<10	80	0.6	6	2.14	<0.5	13	16	125	3.59
K924780		4.55	0.021	0.4	0.96	12	<10	100	0.7	3	1.55	<0.5	11	18	76	3.03
K924781		7.55	0.046	0.4	0.99	3	<10	100	0.7	4	2.03	<0.5	8	20	111	2.81
K924782		5.14	0.027	0.2	1.16	18	<10	120	1.0	3	1.60	<0.5	11	16	118	2.91
K924783		2.71	0.033	0.4	0.89	10	<10	80	0.9	2	1.12	<0.5	7	10	84	3.10
K924784		5.45	0.106	0.3	0.60	3	<10	80	<0.5	5	0.61	<0.5	6	18	57	1.96
K924785		5.25	0.119	0.3	0.72	4	<10	90	<0.5	4	0.52	<0.5	7	22	61	2.40
K924786		8.36	0.164	0.2	0.68	4	<10	80	<0.5	8	0.66	<0.5	7	23	49	2.13
K924787		4.80	0.023	<0.2	1.77	16	<10	160	0.5	<2	0.14	<0.5	8	29	18	2.95
K924788		4.90	0.060	0.2	1.91	12	<10	170	0.6	3	0.16	<0.5	10	36	15	2.92
K924789		5.63	0.019	0.2	0.96	46	<10	70	1.2	<2	0.17	<0.5	18	32	19	3.69
K924790		7.04	0.320	0.4	0.76	22	<10	70	1.4	14	0.11	<0.5	12	12	19	2.83
K924791		5.67	0.212	1.2	0.43	38	<10	50	1.0	8	0.08	<0.5	15	7	34	2.42
K924792		5.78	0.319	0.5	1.09	29	<10	70	0.9	10	0.14	<0.5	8	25	28	1.90
K924793		5.13	0.055	0.3	0.63	31	<10	50	0.8	<2	0.12	<0.5	11	10	35	2.04
K924794		6.20	0.076	0.4	0.86	45	<10	60	0.7	<2	0.11	<0.5	10	18	41	2.16
K924795		6.65	0.164	0.4	1.17	14	<10	90	1.0	5	0.16	<0.5	7	17	32	2.16

***** See Appendix Page for comments regarding this certificate *****

PDF created with pdfFactory trial version www.pdffactory.com

ALS Canada Ltd.
2103 Dollarton Hwy
North Vancouver BC V7H 0A7
Phone: 604 984 0221 Fax: 604 984 0218 www.alsglobal.com

To: GOLDEN PREDATOR CANADA CORP.
888 DUNSMUIR STREET
11TH FLOOR
VANCOUVER BC V6C 3K4

Finalized Date: 12- AUG- 2011
Account: GOPRED

Project: Clear Creek

CERTIFICATE OF ANALYSIS WH11130643

Sample Description	Method	ME- ICP41	ME- ICP41	ME- ICP41	ME- ICP41	ME- ICP41	ME- ICP41	ME- ICP41	ME- ICP41	ME- ICP41	ME- ICP41	ME- ICP41	ME- ICP41	ME- ICP41	ME- ICP41	ME- ICP41
	Analyte	Ga	Hg	K	La	Mg	Mn	Mo	Na	Ni	P	Pb	S	Sb	Sc	Sr
	Units	ppm	ppm	%	ppm	%	ppm	ppm	%	ppm	ppm	ppm	%	ppm	ppm	ppm
	LOR	10	1	0.01	10	0.01	5	1	0.01	1	10	2	0.01	2	1	1
K924759		10	<1	0.48	30	0.56	245	1	0.04	20	240	19	0.44	<2	3	189
K924760		<10	1	0.02	<10	11.65	182	<1	0.01	1	200	2	0.01	<2	<1	46
K924761		<10	<1	0.37	30	0.34	257	3	0.01	13	180	33	0.66	<2	2	196
K924762		<10	<1	0.21	30	0.20	160	1	0.02	1	220	21	0.22	<2	1	200
K924763		<10	<1	0.19	30	0.13	125	1	0.03	1	200	17	0.35	<2	1	203
K924764		<10	<1	0.16	30	0.11	141	1	0.02	<1	190	26	0.22	<2	1	198
K928765		<10	<1	0.21	30	0.11	156	1	0.03	1	220	22	0.11	<2	1	223
K924766		<10	1	0.40	30	0.49	257	<1	0.01	25	390	17	0.45	<2	2	172
K924767		<10	<1	0.48	30	0.46	352	<1	0.02	22	200	8	0.42	<2	2	87
K924768		<10	1	0.66	30	0.70	385	<1	0.02	32	510	20	0.81	<2	3	120
K924769		<10	<1	0.34	20	0.52	376	<1	0.01	29	370	22	1.05	<2	2	169
K924770		<10	<1	0.09	<10	0.64	548	21	0.03	45	320	749	1.03	3	3	45
K924771		<10	1	0.42	30	0.46	249	<1	0.02	27	230	23	1.01	<2	2	136
K924772		<10	1	0.56	30	0.56	276	2	0.03	36	170	28	0.95	<2	3	167
K924773		<10	1	0.39	30	0.38	290	<1	0.02	29	230	20	0.59	2	1	98
K924775		<10	1	0.36	20	0.63	591	<1	0.02	39	350	10	0.79	<2	1	109
K924776		<10	<1	0.73	30	0.77	394	3	0.03	22	330	25	0.81	<2	6	139
K924777		<10	<1	0.48	30	0.53	290	1	0.06	23	300	16	0.77	<2	3	182
K924778		<10	<1	0.50	30	0.47	339	<1	0.03	27	330	16	1.47	2	3	212
K924779		<10	<1	0.39	30	0.48	353	<1	0.02	27	300	16	1.38	<2	2	238
K924780		<10	<1	0.37	30	0.37	251	<1	0.03	24	280	16	1.22	<2	2	178
K924781		<10	<1	0.30	20	0.38	224	<1	0.05	19	220	16	1.12	<2	2	203
K924782		<10	<1	0.40	30	0.37	187	<1	0.03	18	230	14	1.23	<2	2	171
K924783		<10	1	0.30	20	0.36	158	1	0.02	18	230	16	1.60	2	2	138
K924784		<10	<1	0.28	20	0.29	157	1	0.02	14	140	17	0.44	<2	2	92
K924785		<10	<1	0.38	20	0.37	232	1	0.02	18	160	19	0.63	<2	3	80
K924786		<10	<1	0.40	20	0.44	246	2	0.02	19	210	21	0.47	<2	3	93
K924787		<10	1	0.84	30	0.54	198	<1	0.03	24	350	5	0.01	<2	2	20
K924788		10	<1	0.96	30	0.73	267	<1	0.03	32	280	5	0.01	<2	3	22
K924789		<10	<1	0.40	60	0.35	386	<1	0.01	46	500	8	<0.01	3	3	20
K924790		<10	<1	0.30	40	0.06	401	1	0.01	29	350	9	<0.01	<2	3	15
K924791		<10	<1	0.23	40	0.04	284	1	0.01	34	250	15	<0.01	3	2	11
K924792		<10	<1	0.44	30	0.29	213	1	0.01	15	270	20	<0.01	<2	3	15
K924793		<10	<1	0.27	30	0.08	231	1	0.01	28	300	14	0.01	<2	2	21
K924794		<10	<1	0.36	30	0.20	169	1	0.01	20	250	16	0.01	<2	3	17
K924795		<10	<1	0.48	30	0.32	262	1	0.01	20	350	20	<0.01	<2	3	16

***** See Appendix Page for comments regarding this certificate *****

PDF created with pdfFactory trial version www.pdffactory.com

ALS Canada Ltd.
2103 Dollarton Hwy
North Vancouver BC V7H 0A7
Phone: 604 984 0221 Fax: 604 984 0218 www.alsglobal.com

To: GOLDEN PREDATOR CANADA CORP.
888 DUNSMUIR STREET
11TH FLOOR
VANCOUVER BC V6C 3K4

Finalized Date: 12- AUG- 2011
Account: GOPRED

Project: Clear Creek

CERTIFICATE OF ANALYSIS WH11130643

Sample Description	Method Analyte Units LOR	ME-ICP41 Th ppm 20	ME-ICP41 Ti % 0.01	ME-ICP41 Tl ppm 10	ME-ICP41 U ppm 10	ME-ICP41 V ppm 1	ME-ICP41 W ppm 10	ME-ICP41 Zn ppm 2
K924759		<20	0.04	<10	<10	27	<10	50
K924760		<20	<0.01	<10	<10	1	<10	14
K924761		<20	0.01	<10	<10	13	<10	48
K924762		20	0.01	<10	<10	2	<10	19
K924763		20	0.01	<10	<10	2	<10	16
K924764		<20	<0.01	<10	<10	1	<10	30
K928765		20	<0.01	<10	<10	2	<10	24
K924766		20	0.02	<10	<10	18	<10	54
K924767		<20	0.03	<10	<10	14	<10	42
K924768		20	0.05	<10	<10	22	<10	60
K924769		20	<0.01	<10	<10	6	<10	183
K924770		<20	0.02	<10	<10	21	<10	225
K924771		20	0.01	<10	<10	14	<10	42
K924772		20	0.03	<10	<10	31	<10	49
K924773		20	0.01	<10	<10	8	<10	45
K924775		20	0.01	<10	<10	6	<10	71
K924776		20	0.05	<10	<10	37	<10	73
K924777		20	0.03	<10	<10	23	<10	44
K924778		20	0.01	<10	<10	17	<10	52
K924779		20	0.01	<10	<10	14	<10	49
K924780		20	0.01	<10	<10	15	<10	44
K924781		<20	0.01	<10	<10	16	<10	36
K924782		20	0.01	<10	<10	11	<10	32
K924783		<20	<0.01	<10	<10	7	<10	31
K924784		<20	0.01	<10	<10	10	<10	28
K924785		<20	0.02	<10	<10	16	<10	41
K924786		<20	0.03	<10	<10	16	<10	38
K924787		20	0.10	<10	<10	24	<10	46
K924788		20	0.13	<10	<10	29	<10	50
K924789		20	0.03	<10	<10	15	<10	74
K924790		20	<0.01	<10	<10	10	<10	56
K924791		<20	<0.01	<10	<10	7	<10	48
K924792		20	0.03	<10	<10	19	<10	37
K924793		<20	0.01	<10	<10	8	<10	44
K924794		<20	0.02	<10	<10	15	<10	42
K924795		20	0.03	<10	<10	16	<10	48

***** See Appendix Page for comments regarding this certificate *****

PDF created with pdfFactory trial version www.pdffactory.com

ALS Canada Ltd.
2103 Dollarton Hwy
North Vancouver BC V7H 0A7
Phone: 604 984 0221 Fax: 604 984 0218 www.alsglobal.com

To: GOLDEN PREDATOR CANADA CORP.
888 DUNSMUIR STREET
11TH FLOOR
VANCOUVER BC V6C 3K4

Finalized Date: 12- AUG- 2011
Account: GOPRED

Project: Clear Creek

CERTIFICATE OF ANALYSIS WH11130643

Method	CERTIFICATE COMMENTS
ALL METHODS	NSS is non- sufficient sample.

PDF created with pdfFactory trial version www.pdffactory.com

ALS Canada Ltd.
2103 Dollarton Hwy
North Vancouver BC V7H 0A7
Phone: 604 984 0221 Fax: 604 984 0218 www.alsglobal.com

To: GOLDEN PREDATOR CANADA CORP.
888 DUNSMUIR STREET
11TH FLOOR
VANCOUVER BC V6C 3K4

Finalized Date: 11- AUG- 2011
Account: GOPRED

CERTIFICATE WH11132643

Project: Clear Creek

P.O. No.: CLC- 2011- JC- 1665

This report is for 36 Drill Core samples submitted to our lab in Whitehorse, YT, Canada on 12- JUL- 2011.

The following have access to data associated with this certificate:

MIKE BURKE	ANDREW CALDWELL	JACK COTE
GILLES DESSUREAU	MIKE MASLOWSKI	MICHAEL MCGINNIS
ERIN O BRIEN	BILL SHERIFF	

SAMPLE PREPARATION

ALS CODE	DESCRIPTION
WEI- 21	Received Sample Weight
LOG- 21	Sample logging - ClientBarCode
CRU- 31	Fine crushing - 70% < 2mm
SPL- 21	Split sample - riffle splitter
PUL- 31	Pulverize split to 85% < 75 um
LOG- 23	Pulp Login - Rcvd with Barcode
CRU- QC	Crushing QC Test
PUL- QC	Pulverizing QC Test

ANALYTICAL PROCEDURES

ALS CODE	DESCRIPTION	INSTRUMENT
Au- AA23	Au 30g FA- AA finish	AAS
ME- ICP41	35 Element Aqua Regia ICP- AES	ICP- AES

To: GOLDEN PREDATOR CANADA CORP.
ATTN: JACK COTE
888 DUNSMUIR STREET
11TH FLOOR
VANCOUVER BC V6C 3K4

This is the Final Report and supersedes any preliminary report with this certificate number. Results apply to samples as submitted. All pages of this report have been checked and approved for release.

Signature:
Colin Ramshaw, Vancouver Laboratory Manager

PDF created with pdfFactory trial version www.pdffactory.com

ALS Canada Ltd.
2103 Dollarton Hwy
North Vancouver BC V7H 0A7
Phone: 604 984 0221 Fax: 604 984 0218 www.alsglobal.com

To: GOLDEN PREDATOR CANADA CORP.
888 DUNSMUIR STREET
11TH FLOOR
VANCOUVER BC V6C 3K4

Finalized Date: 11- AUG- 2011
Account: GOPRED

Project: Clear Creek

CERTIFICATE OF ANALYSIS WH11132643

Sample Description	Method Analyte Units LOR	WEI-21 Recvd Wt. kg 0.02	Au-AA23 Au ppm 0.005	ME-ICP41 Ag ppm 0.2	ME-ICP41 Al % 0.01	ME-ICP41 As ppm 2	ME-ICP41 B ppm 10	ME-ICP41 Ba ppm 10	ME-ICP41 Be ppm 0.5	ME-ICP41 Bi ppm 2	ME-ICP41 Ca % 0.01	ME-ICP41 Cd ppm 0.5	ME-ICP41 Co ppm 1	ME-ICP41 Cr ppm 1	ME-ICP41 Cu ppm 1	ME-ICP41 Fe % 0.01
K924868		5.67	0.061	<0.2	1.07	11	<10	160	0.6	2	1.68	<0.5	6	18	44	1.95
K924869		6.29	0.022	0.2	0.99	5	<10	160	0.7	2	1.40	<0.5	7	19	41	2.14
K924870		6.05	0.018	<0.2	1.24	5	<10	210	0.5	3	0.94	<0.5	6	27	36	1.91
K924871		2.62	0.011	<0.2	1.25	3	<10	360	0.5	<2	1.00	<0.5	4	14	21	1.85
K924872		2.44	0.009	<0.2	1.15	6	<10	300	0.5	<2	0.92	<0.5	5	13	20	1.91
K924873		4.94	0.014	<0.2	1.08	6	<10	230	0.6	3	1.37	<0.5	7	16	69	2.10
K924874		4.63	0.013	<0.2	1.11	3	<10	240	0.5	2	0.92	<0.5	6	19	36	1.82
K924875		6.13	0.014	<0.2	1.09	5	<10	200	0.7	<2	1.46	<0.5	6	16	38	1.96
K924876		5.87	0.011	<0.2	1.18	7	<10	260	<0.5	2	0.99	<0.5	6	20	40	1.95
K924877		6.29	0.019	<0.2	1.22	6	<10	210	0.5	2	0.98	<0.5	7	31	39	1.92
K924878		5.44	0.032	0.3	1.12	9	<10	220	0.5	3	1.32	<0.5	7	18	58	2.28
K924879		6.47	0.012	<0.2	1.26	5	<10	270	0.8	<2	1.67	<0.5	7	17	51	2.10
K924880		4.89	0.015	<0.2	1.15	8	<10	220	0.8	<2	1.35	<0.5	5	16	36	1.86
K924881		5.08	0.041	0.4	1.21	7	<10	190	0.8	2	0.60	<0.5	6	13	71	2.10
K924882		5.94	0.028	<0.2	1.18	2	<10	290	0.8	2	1.54	<0.5	4	8	18	1.70
K924883		5.86	0.017	<0.2	1.00	5	<10	210	0.7	<2	1.68	<0.5	6	11	37	1.85
K924884		6.35	0.012	<0.2	1.19	4	<10	240	0.9	<2	1.76	<0.5	5	18	27	1.69
K924885		0.65	<0.005	<0.2	0.03	<2	<10	<10	<0.5	<2	18.8	<0.5	2	1	2	0.47
K924886		5.54	0.007	<0.2	1.20	20	<10	140	0.7	2	1.88	<0.5	8	20	47	2.18
K924887		6.37	<0.005	0.2	1.21	5	<10	120	0.7	2	1.88	<0.5	8	24	37	2.20
K924888		5.56	0.009	<0.2	1.15	6	<10	210	0.7	2	1.38	<0.5	5	22	43	1.78
K924889		5.58	0.013	0.2	1.08	14	<10	260	0.8	<2	1.85	<0.5	4	8	22	1.67
K924890		5.94	0.007	<0.2	0.96	17	<10	220	0.8	<2	1.83	<0.5	5	10	32	1.69
K924891		5.37	0.010	0.2	1.18	10	<10	200	1.1	3	2.20	<0.5	5	11	28	1.67
K924892		6.77	0.016	<0.2	1.23	30	<10	260	1.0	<2	2.33	<0.5	4	6	21	1.79
K924893		4.62	0.023	<0.2	1.12	20	<10	260	0.6	<2	1.79	<0.5	6	10	60	1.96
K924894		5.33	0.014	3.0	2.00	>10000	<10	190	0.6	6	3.01	1.1	24	59	173	6.14
K924895		0.06	8.34	<0.2	1.60	63	<10	240	<0.5	2	1.18	<0.5	5	33	33	2.11
K924896		4.77	0.028	<0.2	1.26	51	<10	180	<0.5	2	0.76	<0.5	6	35	43	1.93
K924897		6.04	0.022	<0.2	1.16	8	<10	160	<0.5	3	1.03	<0.5	5	32	38	1.74
K924898		6.02	0.011	<0.2	1.29	6	<10	180	<0.5	<2	0.86	<0.5	5	37	39	1.85
K924899		5.93	0.006	<0.2	1.43	6	<10	200	<0.5	2	0.73	<0.5	5	43	39	1.84
K924900		5.51	0.012	<0.2	1.54	4	<10	190	<0.5	2	1.02	<0.5	6	37	41	2.04
K924901		6.06	0.011	<0.2	1.37	5	<10	170	<0.5	2	0.91	<0.5	5	34	37	1.84
K924902		5.68	0.007	0.2	1.37	15	<10	110	0.7	<2	1.98	<0.5	8	28	34	2.16
K924903		5.83	0.007	<0.2	2.19	5	<10	230	0.5	2	0.86	<0.5	10	47	44	3.36

PDF created with pdfFactory trial version www.pdffactory.com

ALS Canada Ltd.
2103 Dollarton Hwy
North Vancouver BC V7H 0A7
Phone: 604 984 0221 Fax: 604 984 0218 www.alsglobal.com

To: GOLDEN PREDATOR CANADA CORP.
888 DUNSMUIR STREET
11TH FLOOR
VANCOUVER BC V6C 3K4

Finalized Date: 11- AUG- 2011
Account: GOPRED

Project: Clear Creek

CERTIFICATE OF ANALYSIS WH11132643

Sample Description	Method	ME- ICP41	ME- ICP41	ME- ICP41	ME- ICP41	ME- ICP41	ME- ICP41	ME- ICP41	ME- ICP41	ME- ICP41	ME- ICP41	ME- ICP41	ME- ICP41	ME- ICP41	ME- ICP41	ME- ICP41
	Analyte	Ga	Hg	K	La	Mg	Mn	Mo	Na	Ni	P	Pb	S	Sb	Sc	Sr
	Units	ppm	ppm	%	ppm	%	ppm	ppm	%	ppm	ppm	ppm	%	ppm	ppm	ppm
	LOR	10	1	0.01	10	0.01	5	1	0.01	1	10	2	0.01	2	1	1
K924868		<10	<1	0.37	30	0.38	258	1	0.06	18	320	19	0.41	<2	2	134
K924869		<10	<1	0.38	20	0.34	235	1	0.06	9	280	20	0.60	2	2	143
K924870		<10	<1	0.50	30	0.45	226	1	0.09	11	290	17	0.36	<2	3	89
K924871		<10	<1	0.53	30	0.34	313	2	0.10	4	350	18	0.17	<2	3	101
K924872		<10	<1	0.50	30	0.34	284	2	0.09	6	310	19	0.30	<2	3	87
K924873		<10	<1	0.44	30	0.38	235	2	0.07	9	320	22	0.52	<2	2	167
K924874		<10	<1	0.48	30	0.39	229	2	0.08	7	290	18	0.37	<2	2	106
K924875		<10	<1	0.43	30	0.39	257	2	0.06	9	320	22	0.39	<2	2	146
K924876		<10	<1	0.50	30	0.46	225	3	0.09	9	320	20	0.45	<2	3	96
K924877		<10	<1	0.55	30	0.50	230	4	0.07	14	280	21	0.39	2	3	90
K924878		<10	<1	0.44	30	0.40	228	1	0.07	14	290	22	0.70	<2	3	139
K924879		<10	<1	0.55	30	0.44	276	2	0.07	9	340	22	0.50	<2	3	217
K924880		<10	<1	0.42	30	0.39	229	2	0.05	7	320	21	0.36	<2	2	151
K924881		<10	<1	0.37	30	0.30	154	6	0.03	12	320	22	0.88	<2	2	60
K924882		<10	<1	0.44	30	0.26	290	2	0.09	1	350	18	0.17	<2	2	138
K924883		<10	<1	0.34	30	0.29	214	1	0.07	6	320	22	0.45	<2	2	154
K924884		<10	<1	0.46	30	0.42	229	1	0.04	8	350	22	0.29	<2	2	207
K924885		<10	<1	0.02	<10	12.10	229	<1	0.03	2	180	<2	0.05	<2	<1	45
K924886		<10	<1	0.43	30	0.45	269	1	0.04	16	390	17	0.53	<2	2	179
K924887		<10	<1	0.44	20	0.52	261	<1	0.03	20	310	16	0.49	<2	2	167
K924888		<10	<1	0.48	30	0.34	238	2	0.07	13	270	20	0.39	<2	2	159
K924889		<10	<1	0.45	30	0.25	293	2	0.06	3	340	23	0.30	<2	2	220
K924890		<10	<1	0.41	30	0.24	243	4	0.06	9	320	23	0.48	<2	2	196
K924891		<10	<1	0.43	30	0.30	270	1	0.04	6	320	27	0.26	<2	2	274
K924892		<10	<1	0.39	40	0.34	293	1	0.06	2	440	25	0.20	<2	2	299
K924893		<10	<1	0.45	30	0.30	223	1	0.08	11	400	22	0.60	<2	2	164
K924894		10	<1	0.66	30	1.22	792	23	0.12	63	680	786	1.58	4	6	158
K924895		10	<1	0.94	20	0.91	319	2	0.08	16	320	15	0.28	<2	4	79
K924896		<10	<1	0.59	20	0.53	216	1	0.10	19	200	15	0.43	<2	3	77
K924897		<10	<1	0.56	20	0.52	223	1	0.08	14	240	15	0.35	<2	3	89
K924898		<10	<1	0.59	20	0.54	216	<1	0.11	16	230	15	0.40	<2	3	61
K924899		<10	<1	0.62	20	0.56	205	<1	0.15	19	280	15	0.39	<2	4	59
K924900		10	<1	0.64	20	0.57	243	<1	0.13	23	240	16	0.40	<2	3	75
K924901		<10	<1	0.57	20	0.51	219	<1	0.11	21	220	15	0.35	<2	3	68
K924902		<10	<1	0.54	20	0.48	319	1	0.07	21	260	16	0.43	<2	3	138
K924903		10	<1	1.21	40	1.05	394	1	0.10	31	780	14	0.62	<2	5	87

PDF created with pdfFactory trial version www.pdffactory.com

ALS Canada Ltd.
2103 Dollarton Hwy
North Vancouver BC V7H 0A7
Phone: 604 984 0221 Fax: 604 984 0218 www.alsglobal.com

To: GOLDEN PREDATOR CANADA CORP.
888 DUNSMUIR STREET
11TH FLOOR
VANCOUVER BC V6C 3K4

Finalized Date: 11- AUG- 2011
Account: GOPRED

Project: Clear Creek

CERTIFICATE OF ANALYSIS WH11132643

Sample Description	Method Analyte Units LOR	ME-ICP41 Th ppm 20	ME-ICP41 Ti % 0.01	ME-ICP41 Tl ppm 10	ME-ICP41 U ppm 10	ME-ICP41 V ppm 1	ME-ICP41 W ppm 10	ME-ICP41 Zn ppm 2
K924868		20	0.03	<10	<10	17	<10	44
K924869		<20	0.03	<10	<10	15	<10	34
K924870		<20	0.06	<10	<10	21	<10	39
K924871		20	0.08	<10	<10	12	<10	47
K924872		20	0.07	<10	<10	12	<10	44
K924873		20	0.04	<10	<10	14	<10	35
K924874		<20	0.05	<10	<10	16	<10	38
K924875		20	0.04	<10	<10	14	<10	39
K924876		<20	0.06	<10	<10	18	<10	40
K924877		<20	0.06	<10	<10	22	<10	40
K924878		<20	0.05	<10	<10	16	<10	35
K924879		20	0.05	<10	<10	17	<10	38
K924880		20	0.04	<10	<10	15	<10	36
K924881		<20	0.03	<10	<10	12	<10	30
K924882		20	0.05	<10	<10	7	10	39
K924883		20	0.03	<10	<10	10	<10	27
K924884		20	0.04	<10	<10	16	<10	34
K924885		<20	<0.01	<10	10	1	<10	11
K924886		<20	0.03	<10	<10	16	<10	38
K924887		<20	0.03	<10	<10	16	<10	43
K924888		<20	0.04	<10	<10	15	<10	33
K924889		20	0.03	<10	<10	6	<10	39
K924890		20	0.03	<10	<10	8	<10	32
K924891		20	0.02	<10	<10	10	<10	32
K924892		20	0.03	<10	<10	8	<10	35
K924893		20	0.03	<10	<10	10	<10	27
K924894		20	0.08	<10	<10	48	<10	287
K924895		<20	0.09	<10	<10	42	10	66
K924896		<20	0.07	<10	<10	28	<10	40
K924897		<20	0.06	<10	<10	28	<10	42
K924898		<20	0.10	<10	<10	29	<10	44
K924899		<20	0.11	<10	<10	31	<10	44
K924900		<20	0.08	<10	<10	29	<10	47
K924901		<20	0.07	<10	<10	25	<10	42
K924902		<20	0.03	<10	<10	22	<10	50
K924903		20	0.12	<10	<10	44	<10	74

PDF created with pdfFactory trial version www.pdffactory.com

ALS Canada Ltd.
2103 Dollarton Hwy
North Vancouver BC V7H 0A7
Phone: 604 984 0221 Fax: 604 984 0218 www.alsglobal.com

To: GOLDEN PREDATOR CANADA CORP.
888 DUNSMUIR STREET
11TH FLOOR
VANCOUVER BC V6C 3K4

Finalized Date: 24- AUG- 2011
Account: GOPRED

CERTIFICATE WH11131587

Project: Clear Creek

P.O. No.: CLC- 2011- JC- 1707

This report is for 36 Drill Core samples submitted to our lab in Whitehorse, YT, Canada on 22- JUL- 2011.

The following have access to data associated with this certificate:

MIKE BURKE	ANDREW CALDWELL	JACK COTE
GILLES DESSUREAU	MIKE MASLOWSKI	MICHAEL MCGINNIS
ERIN O BRIEN	BRUCE OTTO	BILL SHERIFF

SAMPLE PREPARATION

ALS CODE	DESCRIPTION
WEI- 21	Received Sample Weight
LOG- 21	Sample logging - ClientBarCode
CRU- 31	Fine crushing - 70% < 2mm
SPL- 21	Split sample - riffle splitter
PUL- 31	Pulverize split to 85% < 75 um
LOG- 23	Pulp Login - Rcvd with Barcode
CRU- QC	Crushing QC Test

ANALYTICAL PROCEDURES

ALS CODE	DESCRIPTION	INSTRUMENT
Au- AA23	Au 30g FA- AA finish	AAS
ME- ICP41	35 Element Aqua Regia ICP- AES	ICP- AES

To: GOLDEN PREDATOR CANADA CORP.
ATTN: JACK COTE
888 DUNSMUIR STREET
11TH FLOOR
VANCOUVER BC V6C 3K4

This is the Final Report and supersedes any preliminary report with this certificate number. Results apply to samples as submitted. All pages of this report have been checked and approved for release.

Signature:
Colin Ramshaw, Vancouver Laboratory Manager

PDF created with pdfFactory trial version www.pdffactory.com

ALS Canada Ltd.
2103 Dollarton Hwy
North Vancouver BC V7H 0A7
Phone: 604 984 0221 Fax: 604 984 0218 www.alsglobal.com

To: GOLDEN PREDATOR CANADA CORP.
888 DUNSMUIR STREET
11TH FLOOR
VANCOUVER BC V6C 3K4

Finalized Date: 24- AUG- 2011
Account: GOPRED

Project: Clear Creek

CERTIFICATE OF ANALYSIS WH11131587

Sample Description	Method	WEI-21	Au-AA23	ME-ICP41	ME-ICP41	ME-ICP41	ME-ICP41	ME-ICP41	ME-ICP41	ME-ICP41	ME-ICP41	ME-ICP41	ME-ICP41	ME-ICP41	ME-ICP41	ME-ICP41
	Analyte	Recvd Wt.	Au	Ag	Al	As	B	Ba	Be	Bi	Ca	Cd	Co	Cr	Cu	Fe
	Units	kg	ppm	ppm	%	ppm	ppm	ppm	ppm	ppm	%	ppm	ppm	ppm	ppm	%
	LOR	0.02	0.005	0.2	0.01	2	10	10	0.5	2	0.01	0.5	1	1	1	0.01
K925337		6.03	0.234	0.3	1.54	60	<10	120	0.7	16	1.21	<0.5	9	27	56	2.53
K925338		6.47	0.058	0.2	1.30	15	<10	100	<0.5	<2	0.54	<0.5	11	32	81	3.08
K925339		5.58	0.006	0.2	1.85	5	<10	170	<0.5	<2	0.63	<0.5	8	44	27	2.73
K925340		6.25	0.275	0.3	1.24	18	<10	120	0.6	17	0.65	<0.5	8	27	94	2.94
K925341		5.37	0.120	0.3	0.94	3	<10	170	<0.5	14	0.64	<0.5	2	26	34	1.66
K925342		5.53	0.163	0.3	1.40	9	<10	190	<0.5	8	0.69	<0.5	6	37	81	2.53
K925343		0.59	<0.005	<0.2	0.05	3	<10	20	<0.5	<2	20.2	<0.5	1	2	3	0.47
K925344		5.32	0.060	0.2	1.17	10	<10	190	<0.5	<2	0.61	<0.5	4	28	36	1.81
K925345		6.25	0.056	2.6	1.33	4	<10	190	0.6	2	0.84	<0.5	5	23	52	2.13
K925346		5.55	0.159	0.4	0.67	34	<10	150	<0.5	3	1.07	<0.5	2	11	37	1.24
K925347		0.08	5.54	0.9	1.43	1035	<10	140	<0.5	<2	0.87	<0.5	8	43	42	4.36
K925348		5.88	0.177	0.5	0.72	8	<10	150	<0.5	2	1.31	<0.5	3	12	43	1.29
K925349		5.71	0.038	0.4	1.04	27	<10	120	<0.5	5	0.95	<0.5	6	21	60	2.35
K925350		8.18	0.034	0.3	0.88	15	<10	100	<0.5	3	0.73	<0.5	4	23	72	2.17
K925351		1.49	0.066	2.3	0.53	19	<10	70	0.8	6	3.35	<0.5	6	8	97	2.42
K925352		7.93	0.374	0.3	0.62	57	<10	60	0.9	14	1.08	<0.5	2	6	24	1.30
K925353		5.88	0.111	0.3	0.47	79	<10	40	0.7	3	1.05	<0.5	5	14	40	1.83
K925354		3.41	0.015	0.4	0.47	17	<10	40	0.8	<2	1.60	<0.5	9	10	28	2.74
K925355		3.41	0.008	0.6	0.41	26	<10	40	0.7	<2	1.42	<0.5	9	9	41	2.60
K925356		4.84	0.007	0.8	1.30	6	<10	80	0.8	<2	1.39	<0.5	21	27	153	5.32
K925357		5.97	0.021	0.9	0.62	35	<10	50	0.9	<2	1.24	<0.5	14	10	72	3.54
K925358		4.92	0.005	0.3	0.73	2	<10	50	0.8	<2	1.27	<0.5	9	15	57	2.82
K925359		3.13	<0.005	0.3	1.38	3	<10	110	0.6	<2	0.59	<0.5	8	30	48	2.64
K925360		2.50	<0.005	0.2	1.26	4	<10	100	0.5	<2	0.62	<0.5	7	30	39	2.34
K925361		6.24	0.007	0.2	1.46	5	<10	130	0.7	<2	1.05	<0.5	11	31	30	3.04
K925362		5.14	0.009	0.3	1.23	5	<10	80	0.8	<2	0.84	<0.5	8	26	51	2.68
K925363		5.77	0.034	0.3	1.12	10	<10	70	1.0	3	1.35	<0.5	10	19	62	3.01
K925364		4.86	0.014	0.2	0.62	25	<10	50	0.5	<2	0.87	<0.5	5	15	33	1.74
K925365		6.46	0.012	0.2	0.84	9	<10	80	0.8	<2	1.23	<0.5	8	13	36	2.70
K925366		6.12	0.008	0.3	1.66	4	<10	110	0.7	<2	0.64	<0.5	12	30	41	3.64
K925367		5.98	0.021	0.3	1.07	4	<10	90	0.8	<2	1.10	<0.5	11	22	68	2.86
K925368		6.26	0.054	0.3	1.54	16	<10	130	0.6	<2	0.87	<0.5	9	34	58	3.04
K925369		5.58	0.048	0.3	1.51	4	<10	140	<0.5	<2	0.83	<0.5	6	31	62	2.33
K925370		5.65	0.051	0.4	1.88	10	<10	130	0.6	2	1.09	<0.5	9	40	83	3.09
K925371		5.75	0.048	1.4	0.88	21	<10	70	0.5	7	1.60	0.7	7	18	68	2.25
K925372		6.52	0.073	0.5	1.54	3	<10	100	0.6	2	0.99	<0.5	10	28	84	2.86

PDF created with pdfFactory trial version www.pdffactory.com

ALS Canada Ltd.
2103 Dollarton Hwy
North Vancouver BC V7H 0A7
Phone: 604 984 0221 Fax: 604 984 0218 www.alsglobal.com

To: GOLDEN PREDATOR CANADA CORP.
888 DUNSMUIR STREET
11TH FLOOR
VANCOUVER BC V6C 3K4

Finalized Date: 24- AUG- 2011
Account: GOPRED

Project: Clear Creek

CERTIFICATE OF ANALYSIS WH11131587

Sample Description	Method	ME- ICP41	ME- ICP41	ME- ICP41	ME- ICP41	ME- ICP41	ME- ICP41	ME- ICP41	ME- ICP41	ME- ICP41	ME- ICP41	ME- ICP41	ME- ICP41	ME- ICP41	ME- ICP41	ME- ICP41
	Analyte	Ga	Hg	K	La	Mg	Mn	Mo	Na	Ni	P	Pb	S	Sb	Sc	Sr
	Units	ppm	ppm	%	ppm	%	ppm	ppm	%	ppm	ppm	ppm	%	ppm	ppm	ppm
	LOR	10	1	0.01	10	0.01	5	1	0.01	1	10	2	0.01	2	1	1
K925337		10	<1	0.61	30	0.59	210	<1	0.03	18	280	19	0.86	<2	3	85
K925338		<10	<1	0.65	20	0.58	212	<1	0.05	19	230	12	1.28	<2	3	42
K925339		10	<1	0.98	20	0.80	315	1	0.11	25	300	11	0.44	<2	4	51
K925340		<10	<1	0.46	30	0.48	195	1	0.03	11	280	22	1.11	<2	3	38
K925341		<10	<1	0.42	20	0.33	164	1	0.02	8	220	23	0.37	<2	2	37
K925342		10	<1	0.73	30	0.61	219	1	0.07	15	430	22	0.75	<2	3	52
K925343		<10	<1	0.03	<10	12.25	227	<1	0.02	1	180	5	0.03	<2	<1	49
K925344		<10	<1	0.61	20	0.49	180	1	0.07	12	300	20	0.43	<2	3	42
K925345		10	<1	0.51	30	0.43	184	1	0.06	12	330	20	0.67	<2	3	69
K925346		<10	<1	0.27	20	0.18	148	7	0.05	3	210	25	0.41	<2	1	82
K925347		<10	1	0.16	<10	0.64	378	444	0.07	27	570	24	0.90	13	4	78
K925348		<10	<1	0.28	20	0.21	145	4	0.03	3	220	22	0.40	<2	1	94
K925349		<10	<1	0.61	20	0.49	234	2	0.03	18	300	26	0.63	<2	2	81
K925350		<10	<1	0.41	20	0.30	208	4	0.03	10	160	21	0.63	<2	2	78
K925351		<10	<1	0.24	20	0.88	413	2	0.02	15	200	23	0.43	<2	2	276
K925352		<10	<1	0.21	30	0.35	207	3	0.01	2	200	22	0.11	<2	1	64
K925353		<10	<1	0.22	20	0.34	315	1	0.01	14	410	11	0.46	<2	1	104
K925354		<10	<1	0.24	20	0.64	428	<1	0.01	22	120	14	0.53	<2	1	147
K925355		<10	<1	0.23	20	0.52	363	1	0.01	20	180	16	0.73	<2	1	103
K925356		<10	<1	0.75	40	0.85	402	<1	0.02	44	790	18	2.12	<2	2	149
K925357		<10	<1	0.32	30	0.52	374	1	0.01	35	490	24	1.67	<2	1	115
K925358		<10	<1	0.33	40	0.50	288	2	0.01	28	300	19	0.80	<2	3	148
K925359		<10	<1	0.68	30	0.55	228	1	0.05	23	290	20	0.67	<2	2	70
K925360		<10	<1	0.63	30	0.52	215	1	0.05	23	280	16	0.57	<2	2	75
K925361		<10	<1	0.69	30	0.65	353	1	0.04	29	280	12	0.73	<2	2	102
K925362		<10	<1	0.56	30	0.54	246	<1	0.03	21	280	15	0.91	<2	3	93
K925363		<10	<1	0.44	30	0.51	365	1	0.01	25	430	14	1.09	<2	2	113
K925364		<10	<1	0.29	20	0.26	219	1	0.02	16	160	18	0.55	<2	1	74
K925365		<10	<1	0.40	20	0.48	345	2	0.02	23	610	21	0.60	<2	1	133
K925366		<10	<1	0.85	40	0.76	441	3	0.05	34	270	8	0.84	<2	3	76
K925367		<10	<1	0.38	30	0.40	213	3	0.05	21	180	14	1.13	<2	2	129
K925368		10	<1	0.68	40	0.65	275	3	0.08	28	290	17	0.96	<2	3	93
K925369		<10	<1	0.47	30	0.50	213	1	0.11	17	190	15	0.81	<2	3	75
K925370		10	<1	0.66	40	0.68	234	1	0.13	24	290	17	1.05	<2	4	100
K925371		<10	<1	0.35	20	0.43	294	2	0.05	19	190	29	0.74	<2	2	131
K925372		10	<1	0.53	20	0.54	193	2	0.11	26	310	14	1.06	<2	3	97

PDF created with pdfFactory trial version www.pdffactory.com

ALS Canada Ltd.
2103 Dollarton Hwy
North Vancouver BC V7H 0A7
Phone: 604 984 0221 Fax: 604 984 0218 www.alsglobal.com

To: GOLDEN PREDATOR CANADA CORP.
888 DUNSMUIR STREET
11TH FLOOR
VANCOUVER BC V6C 3K4

Finalized Date: 24- AUG- 2011
Account: GOPRED

Project: Clear Creek

CERTIFICATE OF ANALYSIS WH11131587

Sample Description	Method Analyte Units LOR	ME-ICP41 Th ppm 20	ME-ICP41 Ti % 0.01	ME-ICP41 Tl ppm 10	ME-ICP41 U ppm 10	ME-ICP41 V ppm 1	ME-ICP41 W ppm 10	ME-ICP41 Zn ppm 2
K925337		<20	0.07	<10	<10	24	<10	39
K925338		<20	0.08	<10	<10	25	<10	38
K925339		<20	0.12	<10	<10	34	<10	53
K925340		<20	0.05	<10	<10	20	<10	41
K925341		<20	0.04	<10	<10	16	<10	26
K925342		<20	0.09	<10	<10	31	<10	43
K925343		<20	<0.01	<10	10	3	<10	16
K925344		<20	0.09	<10	<10	22	<10	33
K925345		20	0.07	<10	<10	18	10	37
K925346		<20	0.02	<10	<10	5	<10	15
K925347		<20	0.09	<10	<10	54	10	55
K925348		<20	0.02	<10	<10	6	<10	17
K925349		20	0.06	<10	<10	16	<10	42
K925350		<20	0.02	<10	<10	12	<10	27
K925351		<20	<0.01	<10	<10	7	10	29
K925352		<20	<0.01	<10	<10	1	<10	22
K925353		<20	<0.01	<10	<10	5	<10	31
K925354		<20	<0.01	<10	<10	6	<10	52
K925355		<20	<0.01	<10	<10	4	<10	44
K925356		20	0.06	<10	<10	20	<10	70
K925357		20	0.01	<10	<10	7	<10	54
K925358		20	0.01	<10	<10	11	<10	51
K925359		20	0.07	<10	<10	22	<10	48
K925360		20	0.07	<10	<10	21	<10	42
K925361		<20	0.08	<10	<10	25	<10	69
K925362		<20	0.05	<10	<10	21	<10	46
K925363		<20	0.02	<10	<10	15	<10	55
K925364		<20	0.01	<10	<10	8	<10	29
K925365		<20	0.02	<10	<10	10	<10	55
K925366		20	0.09	<10	<10	25	<10	77
K925367		20	0.03	<10	<10	16	<10	39
K925368		20	0.07	<10	<10	29	<10	56
K925369		<20	0.06	<10	<10	22	<10	37
K925370		20	0.08	<10	<10	32	<10	50
K925371		<20	0.02	<10	<10	13	<10	93
K925372		20	0.06	<10	<10	22	<10	43

PDF created with pdfFactory trial version www.pdffactory.com

ALS Canada Ltd.
2103 Dollarton Hwy
North Vancouver BC V7H 0A7
Phone: 604 984 0221 Fax: 604 984 0218 www.alsglobal.com

To: GOLDEN PREDATOR CANADA CORP.
888 DUNSMUIR STREET
11TH FLOOR
VANCOUVER BC V6C 3K4

Finalized Date: 26- AUG- 2011
Account: GOPRED

CERTIFICATE WH11131588

Project: Clear Creek

P.O. No.: CLC- 2011- JC- 1706

This report is for 36 Drill Core samples submitted to our lab in Whitehorse, YT, Canada on 22- JUL- 2011.

The following have access to data associated with this certificate:

MIKE BURKE	ANDREW CALDWELL	JACK COTE
GILLES DESSUREAU	MIKE MASLOWSKI	MICHAEL MCGINNIS
ERIN O BRIEN	BRUCE OTTO	BILL SHERIFF

SAMPLE PREPARATION

ALS CODE	DESCRIPTION
WEI- 21	Received Sample Weight
LOG- 21	Sample logging - ClientBarCode
CRU- 31	Fine crushing - 70% < 2mm
PUL- 31	Pulverize split to 85% < 75 um
LOG- 23	Pulp Login - Rcvd with Barcode
CRU- QC	Crushing QC Test
SPL- 22Y	Split Sample - Boyd Rotary Splitter
PUL- QC	Pulverizing QC Test

ANALYTICAL PROCEDURES

ALS CODE	DESCRIPTION	INSTRUMENT
Au- AA23	Au 30g FA- AA finish	AAS
ME- ICP41	35 Element Aqua Regia ICP- AES	ICP- AES

To: GOLDEN PREDATOR CANADA CORP.
ATTN: JACK COTE
888 DUNSMUIR STREET
11TH FLOOR
VANCOUVER BC V6C 3K4

This is the Final Report and supersedes any preliminary report with this certificate number. Results apply to samples as submitted. All pages of this report have been checked and approved for release.

Signature:
Colin Ramshaw, Vancouver Laboratory Manager

PDF created with pdfFactory trial version www.pdffactory.com

ALS Canada Ltd.
2103 Dollarton Hwy
North Vancouver BC V7H 0A7
Phone: 604 984 0221 Fax: 604 984 0218 www.alsglobal.com

To: GOLDEN PREDATOR CANADA CORP.
888 DUNSMUIR STREET
11TH FLOOR
VANCOUVER BC V6C 3K4

Finalized Date: 26- AUG- 2011
Account: GOPRED

Project: Clear Creek

CERTIFICATE OF ANALYSIS WH11131588

Sample Description	Method	WEI-21	Au-AA23	ME-ICP41	ME-ICP41	ME-ICP41	ME-ICP41	ME-ICP41	ME-ICP41	ME-ICP41	ME-ICP41	ME-ICP41	ME-ICP41	ME-ICP41	ME-ICP41	ME-ICP41
	Analyte	Recvd Wt.	Au	Ag	Al	As	B	Ba	Be	Bi	Ca	Cd	Co	Cr	Cu	Fe
	Units	kg	ppm	ppm	%	ppm	ppm	ppm	ppm	ppm	%	ppm	ppm	ppm	ppm	%
	LOR	0.02	0.005	0.2	0.01	2	10	10	0.5	2	0.01	0.5	1	1	1	0.01
K925301		5.73	0.263	1.1	0.81	96	<10	120	<0.5	19	0.98	<0.5	7	17	69	2.16
K925302		2.53	0.135	0.5	0.82	9	<10	80	0.5	7	1.06	<0.5	3	22	25	1.55
K925303		3.06	0.234	1.1	0.66	15	<10	60	<0.5	15	1.36	<0.5	4	22	36	1.55
K925304		5.52	0.111	0.2	0.59	13	<10	50	0.6	2	3.74	<0.5	3	11	38	1.68
K925305		6.02	0.058	0.2	0.75	26	<10	60	0.7	2	2.37	<0.5	4	11	43	1.82
K925306		2.33	0.031	<0.2	0.43	14	<10	40	0.7	<2	11.7	<0.5	3	3	39	3.61
K925307		5.45	0.015	<0.2	1.15	7	<10	140	0.6	<2	1.33	<0.5	4	20	46	1.80
K925308		5.77	0.010	<0.2	1.05	63	<10	130	0.5	<2	1.12	<0.5	5	21	39	1.88
K925309		6.38	0.044	0.3	1.81	7	<10	170	<0.5	2	0.59	<0.5	14	40	96	3.60
K925310		9.01	0.005	<0.2	1.27	4	<10	110	<0.5	<2	0.53	<0.5	7	34	22	2.19
K925311		2.36	<0.005	0.3	1.44	18	<10	120	<0.5	<2	0.55	<0.5	7	37	38	2.46
K925312		6.28	0.054	0.6	1.53	29	<10	130	<0.5	2	0.60	<0.5	9	33	56	2.70
K925313		5.37	0.060	0.4	1.31	2	<10	120	<0.5	3	0.63	<0.5	8	39	65	2.55
K925314		7.98	0.027	0.3	1.27	4	<10	90	0.5	<2	0.90	<0.5	6	33	49	2.41
K925315		1.75	0.015	0.3	0.72	48	<10	110	<0.5	<2	1.00	<0.5	3	20	23	1.42
K925316		0.73	<0.005	<0.2	0.05	<2	<10	20	<0.5	<2	20.2	<0.5	3	<1	3	0.44
K925317		5.46	0.165	0.4	1.13	43	<10	140	0.6	5	0.87	<0.5	5	18	33	1.94
K925318		6.43	0.110	0.3	1.30	9	<10	70	0.7	2	0.67	<0.5	14	24	36	3.27
K925319		6.12	0.084	0.3	1.93	<2	<10	140	0.7	2	0.68	<0.5	13	37	43	3.79
K925320		5.33	0.013	0.4	1.84	4	<10	100	0.8	<2	0.79	<0.5	14	28	39	4.11
K925321		6.78	0.017	0.5	1.82	6	<10	140	0.7	<2	0.70	<0.5	13	35	56	3.65
K925322		7.55	0.010	0.5	1.98	<2	<10	150	0.7	<2	0.78	<0.5	12	34	41	3.66
K925323		4.48	<0.005	0.3	1.92	5	<10	110	0.6	<2	0.58	<0.5	13	37	40	3.87
K925324		5.83	0.086	0.5	1.52	5	<10	120	0.9	6	0.97	<0.5	12	28	48	3.64
K925325		6.16	0.013	1.2	0.73	41	<10	70	0.7	<2	2.18	<0.5	12	10	61	3.38
K925326		5.73	0.058	0.6	0.90	53	<10	90	0.6	3	1.43	<0.5	6	19	57	2.39
K925327		5.47	0.143	0.6	1.12	36	<10	170	1.1	7	1.14	<0.5	5	14	51	2.14
K925328		0.09	0.431	0.3	1.23	48	<10	110	<0.5	<2	1.37	<0.5	7	27	49	2.97
K925329		5.53	0.681	0.5	0.60	12	<10	80	0.5	13	1.03	<0.5	3	13	29	1.55
K925330		6.33	0.312	0.5	0.92	15	<10	190	0.5	10	0.95	<0.5	4	20	36	1.87
K925331		4.97	0.430	0.5	0.98	9	<10	220	0.7	6	1.22	<0.5	4	14	38	1.87
K925332		5.84	0.140	0.3	1.24	10	<10	160	0.5	16	0.77	<0.5	6	33	63	2.27
K925333		5.60	0.088	0.6	1.57	5	<10	100	1.1	5	0.96	<0.5	12	24	134	3.25
K925334		6.61	0.023	0.3	1.72	21	<10	110	0.8	<2	0.74	<0.5	9	39	36	2.79
K925335		5.74	0.042	0.4	1.41	77	<10	150	0.5	<2	0.61	<0.5	6	33	27	2.33
K925336		5.31	0.040	0.3	1.71	7	<10	230	0.5	3	0.74	<0.5	5	30	46	2.48

PDF created with pdfFactory trial version www.pdffactory.com

ALS Canada Ltd.
2103 Dollarton Hwy
North Vancouver BC V7H 0A7
Phone: 604 984 0221 Fax: 604 984 0218 www.alsglobal.com

To: GOLDEN PREDATOR CANADA CORP.
888 DUNSMUIR STREET
11TH FLOOR
VANCOUVER BC V6C 3K4

Finalized Date: 26- AUG- 2011
Account: GOPRED

Project: Clear Creek

CERTIFICATE OF ANALYSIS WH11131588

Sample Description	Method Analyte Units LOR	ME- ICP41 Ga ppm 10	ME- ICP41 Hg ppm 1	ME- ICP41 K % 0.01	ME- ICP41 La ppm 10	ME- ICP41 Mg % 0.01	ME- ICP41 Mn ppm 5	ME- ICP41 Mo ppm 1	ME- ICP41 Na % 0.01	ME- ICP41 Ni ppm 1	ME- ICP41 P ppm 10	ME- ICP41 Pb ppm 2	ME- ICP41 S % 0.01	ME- ICP41 Sb ppm 2	ME- ICP41 Sc ppm 1	ME- ICP41 Sr ppm 1
K925301		<10	1	0.31	20	0.34	176	2	<0.01	13	200	22	0.88	3	2	47
K925302		<10	<1	0.33	20	0.46	174	2	<0.01	10	140	17	0.20	<2	2	34
K925303		<10	<1	0.29	20	0.51	191	2	<0.01	12	180	19	0.30	<2	1	40
K925304		<10	<1	0.16	20	1.04	268	1	<0.01	7	250	18	0.11	<2	1	88
K925305		<10	<1	0.16	20	0.77	186	2	<0.01	4	330	18	0.34	<2	2	70
K925306		<10	<1	0.11	20	2.47	692	1	<0.01	4	260	13	1.94	4	1	243
K925307		<10	<1	0.41	30	0.51	202	2	0.01	8	400	18	0.40	<2	3	44
K925308		<10	<1	0.51	20	0.45	212	2	0.01	14	230	19	0.52	<2	2	61
K925309		10	<1	0.92	20	0.75	262	1	0.10	26	320	12	1.15	<2	4	36
K925310		<10	<1	0.66	20	0.57	259	2	0.03	20	150	9	0.58	<2	2	26
K925311		10	<1	0.75	20	0.70	233	1	0.05	23	280	11	0.49	<2	3	30
K925312		10	1	0.82	30	0.66	244	2	0.05	29	240	16	0.70	<2	3	29
K925313		10	1	0.61	20	0.55	196	2	0.08	20	190	17	0.76	<2	3	34
K925314		<10	<1	0.59	30	0.56	228	2	0.04	21	220	17	0.60	<2	3	48
K925315		<10	1	0.38	20	0.29	181	2	0.03	11	220	12	0.25	<2	1	50
K925316		<10	<1	0.03	<10	12.25	210	<1	0.02	<1	170	3	0.01	<2	1	49
K925317		<10	1	0.49	30	0.40	183	2	0.06	12	220	16	0.41	<2	2	63
K925318		<10	1	0.62	30	0.62	362	1	0.01	30	200	8	0.69	<2	2	39
K925319		10	1	1.15	40	0.88	345	2	0.04	34	910	10	0.77	<2	3	38
K925320		<10	<1	0.99	30	0.87	470	1	0.01	38	580	10	0.77	<2	2	49
K925321		10	1	0.98	40	0.82	347	1	0.03	33	340	11	0.86	<2	3	43
K925322		10	1	1.18	30	0.84	393	2	0.03	35	560	9	0.90	<2	3	50
K925323		10	1	1.09	40	0.95	431	1	0.05	36	440	12	0.94	<2	3	40
K925324		<10	1	0.80	30	0.77	466	6	0.03	32	440	13	0.84	<2	3	99
K925325		<10	<1	0.39	30	0.83	493	1	0.01	34	1040	18	0.70	2	2	138
K925326		<10	1	0.47	30	0.58	271	2	0.01	22	250	17	0.61	<2	3	132
K925327		<10	1	0.41	30	0.46	211	2	0.01	8	540	20	0.54	<2	3	121
K925328		<10	1	0.10	<10	0.57	405	9	0.08	32	710	3	0.12	<2	5	41
K925329		<10	<1	0.22	20	0.26	156	1	0.01	8	220	14	0.46	<2	2	105
K925330		<10	1	0.40	20	0.36	191	2	0.04	10	260	14	0.48	<2	2	82
K925331		<10	1	0.37	30	0.40	197	3	0.04	3	490	14	0.42	<2	3	119
K925332		<10	1	0.56	20	0.51	212	3	0.06	13	260	15	0.60	<2	3	51
K925333		10	1	0.42	40	0.59	255	3	0.01	19	270	19	1.31	<2	4	36
K925334		10	<1	0.69	30	0.68	269	3	0.02	22	340	17	0.62	<2	4	40
K925335		10	<1	0.71	20	0.60	262	1	0.06	17	280	14	0.46	<2	3	38
K925336		10	1	0.85	30	0.73	241	2	0.09	18	450	24	0.47	<2	4	54

PDF created with pdfFactory trial version www.pdffactory.com

ALS Canada Ltd.
2103 Dollarton Hwy
North Vancouver BC V7H 0A7
Phone: 604 984 0221 Fax: 604 984 0218 www.alsglobal.com

To: GOLDEN PREDATOR CANADA CORP.
888 DUNSMUIR STREET
11TH FLOOR
VANCOUVER BC V6C 3K4

Finalized Date: 26- AUG- 2011
Account: GOPRED

Project: Clear Creek

CERTIFICATE OF ANALYSIS WH11131588

Sample Description	Method Analyte Units LOR	ME-ICP41 Th ppm 20	ME-ICP41 Ti % 0.01	ME-ICP41 Tl ppm 10	ME-ICP41 U ppm 10	ME-ICP41 V ppm 1	ME-ICP41 W ppm 10	ME-ICP41 Zn ppm 2
K925301		<20	0.03	<10	<10	11	20	26
K925302		<20	0.02	<10	<10	13	<10	23
K925303		<20	0.02	<10	<10	12	10	23
K925304		<20	<0.01	<10	<10	6	<10	22
K925305		<20	<0.01	<10	<10	6	<10	27
K925306		<20	<0.01	<10	<10	4	<10	16
K925307		<20	0.04	<10	<10	15	<10	30
K925308		<20	0.05	<10	<10	16	10	31
K925309		<20	0.12	<10	<10	32	10	47
K925310		<20	0.08	<10	<10	23	<10	39
K925311		20	0.10	<10	<10	29	<10	39
K925312		20	0.10	<10	<10	28	30	44
K925313		<20	0.08	<10	<10	27	20	35
K925314		20	0.06	<10	<10	23	<10	41
K925315		<20	0.03	<10	<10	11	<10	30
K925316		<20	<0.01	<10	<10	1	<10	15
K925317		20	0.04	<10	<10	14	<10	32
K925318		20	0.06	<10	<10	18	<10	62
K925319		20	0.13	<10	<10	31	<10	69
K925320		20	0.11	<10	<10	24	<10	79
K925321		20	0.11	<10	<10	27	<10	72
K925322		20	0.12	<10	<10	27	<10	72
K925323		20	0.11	<10	<10	31	<10	85
K925324		20	0.06	<10	<10	23	30	73
K925325		20	0.01	<10	<10	8	<10	72
K925326		<20	0.02	<10	<10	15	<10	48
K925327		20	0.03	<10	<10	14	<10	36
K925328		<20	0.11	<10	<10	52	<10	55
K925329		<20	0.01	<10	<10	7	<10	23
K925330		<20	0.05	<10	<10	12	<10	29
K925331		20	0.05	<10	<10	13	<10	31
K925332		<20	0.07	<10	<10	26	50	34
K925333		20	0.04	<10	<10	23	<10	43
K925334		20	0.08	<10	<10	31	<10	53
K925335		<20	0.08	<10	<10	27	<10	40
K925336		20	0.12	<10	<10	31	<10	55

PDF created with pdfFactory trial version www.pdffactory.com

ALS Canada Ltd.
2103 Dollarton Hwy
North Vancouver BC V7H 0A7
Phone: 604 984 0221 Fax: 604 984 0218 www.alsglobal.com

To: GOLDEN PREDATOR CANADA CORP.
888 DUNSMUIR STREET
11TH FLOOR
VANCOUVER BC V6C 3K4

Finalized Date: 6- AUG- 2011
Account: GOPRED

CERTIFICATE WH11131726

Project: Clear Creek

P.O. No.: CLC- 2011- JC- 1677

This report is for 36 Drill Core samples submitted to our lab in Whitehorse, YT, Canada on 12- JUL- 2011.

The following have access to data associated with this certificate:

MIKE BURKE	ANDREW CALDWELL	JACK COTE
GILLES DESSUREAU	MIKE MASLOWSKI	MICHAEL MCGINNIS
ERIN O BRIEN	BILL SHERIFF	

SAMPLE PREPARATION

ALS CODE	DESCRIPTION
WEI- 21	Received Sample Weight
LOG- 21	Sample logging - ClientBarCode
CRU- 31	Fine crushing - 70% < 2mm
SPL- 21	Split sample - riffle splitter
PUL- 31	Pulverize split to 85% < 75 um
CRU- QC	Crushing QC Test
PUL- QC	Pulverizing QC Test

ANALYTICAL PROCEDURES

ALS CODE	DESCRIPTION	INSTRUMENT
Au- AA23	Au 30g FA- AA finish	AAS
ME- ICP41	35 Element Aqua Regia ICP- AES	ICP- AES

To: GOLDEN PREDATOR CANADA CORP.
ATTN: JACK COTE
888 DUNSMUIR STREET
11TH FLOOR
VANCOUVER BC V6C 3K4

This is the Final Report and supersedes any preliminary report with this certificate number. Results apply to samples as submitted. All pages of this report have been checked and approved for release.

Signature:
Colin Ramshaw, Vancouver Laboratory Manager

PDF created with pdfFactory trial version www.pdffactory.com

ALS Canada Ltd.
2103 Dollarton Hwy
North Vancouver BC V7H 0A7
Phone: 604 984 0221 Fax: 604 984 0218 www.alsglobal.com

To: GOLDEN PREDATOR CANADA CORP.
888 DUNSMUIR STREET
11TH FLOOR
VANCOUVER BC V6C 3K4

Finalized Date: 6- AUG- 2011
Account: GOPRED

Project: Clear Creek

CERTIFICATE OF ANALYSIS WH11131726

Sample Description	Method	WEI-21	Au-AA23	ME-ICP41	ME-ICP41	ME-ICP41	ME-ICP41	ME-ICP41	ME-ICP41	ME-ICP41	ME-ICP41	ME-ICP41	ME-ICP41	ME-ICP41	ME-ICP41	ME-ICP41
	Analyte	Recvd Wt.	Au	Ag	Al	As	B	Ba	Be	Bi	Ca	Cd	Co	Cr	Cu	Fe
	Units	kg	ppm	ppm	%	ppm	ppm	ppm	ppm	ppm	%	ppm	ppm	ppm	ppm	%
	LOR	.02	0.005	0.2	0.01	2	10	10	0.5	2	0.01	0.5	1	1	1	0.01
K924940		0.57	<0.005	<0.2	0.03	3	<10	10	<0.5	<2	20.1	<0.5	2	1	2	0.46
K924941		3.88	1.520	1.9	1.09	88	<10	150	0.7	90	0.18	<0.5	15	12	81	2.53
K924942		6.05	0.773	0.4	1.46	72	<10	260	0.5	35	0.29	<0.5	8	19	78	2.93
K924943		4.94	2.49	1.1	1.02	988	<10	240	<0.5	64	0.27	<0.5	18	12	46	2.12
K924944		4.80	6.16	1.6	1.17	1990	<10	150	0.5	200	0.09	<0.5	14	19	63	2.83
K924945		6.37	2.49	0.4	1.29	199	<10	230	<0.5	68	0.29	<0.5	20	25	49	2.24
K924946		5.57	1.635	0.4	1.42	42	<10	130	0.5	54	0.19	<0.5	16	31	30	2.23
K924947		5.11	1.680	0.4	1.31	117	<10	170	<0.5	42	0.21	<0.5	13	30	52	2.36
K924948		5.29	0.101	0.2	1.44	9	<10	130	0.7	5	0.45	<0.5	13	25	39	3.10
K924949		2.73	1.555	1.0	1.28	140	<10	140	0.7	69	0.33	<0.5	13	24	42	2.46
K924950		2.19	2.64	1.2	1.05	191	<10	150	0.7	120	0.39	<0.5	16	17	44	2.02
K924951		4.19	0.809	0.5	1.40	43	<10	340	0.7	32	0.41	<0.5	13	11	115	2.97
K924952		5.00	2.87	0.8	0.57	209	<10	110	<0.5	101	0.09	<0.5	9	16	102	2.44
K924953		5.03	0.676	0.2	1.33	48	<10	220	0.7	26	0.26	<0.5	13	17	76	2.72
K924954		4.88	0.168	0.3	1.34	48	<10	340	0.5	7	0.78	<0.5	9	12	51	2.86
K924955		5.32	1.045	0.3	1.28	102	<10	260	<0.5	48	0.50	<0.5	17	19	64	2.48
K924956		5.03	0.801	0.4	1.31	96	<10	260	<0.5	32	0.70	<0.5	15	17	56	2.16
K924957		4.98	0.853	0.5	1.13	53	<10	260	0.5	31	0.81	<0.5	9	11	57	2.24
K924958		5.43	0.278	0.2	1.65	18	<10	150	0.6	11	0.93	<0.5	14	29	53	3.01
K924959		4.66	1.485	2.3	0.66	247	<10	150	0.5	53	0.77	1.3	7	9	48	1.72
K924960		4.97	0.420	0.3	1.27	38	<10	230	<0.5	15	0.83	<0.5	9	18	51	2.32
K924961		Not Recvd														
K924962		5.55	0.115	<0.2	1.46	11	<10	210	<0.5	5	0.83	<0.5	9	22	31	2.45
K924963		5.20	3.07	2.4	0.80	119	<10	70	<0.5	119	0.65	<0.5	24	14	567	5.70
K924964		5.69	7.57	2.1	0.71	304	<10	100	<0.5	236	0.72	<0.5	19	17	389	4.09
K924965		5.75	5.95	1.4	1.01	205	<10	200	0.5	160	1.00	<0.5	11	9	99	2.76
K924966		6.31	1.560	0.4	1.07	82	<10	110	0.7	38	0.99	<0.5	9	18	29	2.43
K924967		5.14	2.43	1.3	1.08	21	<10	160	<0.5	80	0.60	<0.5	12	20	105	3.17
K924968		4.74	0.363	0.3	1.44	6	<10	270	0.5	14	0.76	<0.5	6	16	59	2.71
K924969		4.88	0.627	0.6	1.19	21	<10	270	0.8	28	1.17	<0.5	6	9	49	2.36
K924970		5.44	0.031	<0.2	1.08	11	<10	100	1.2	3	2.37	<0.5	9	15	50	2.66
K924971		5.60	0.024	0.7	1.08	30	<10	200	0.8	4	1.61	<0.5	10	6	186	2.74
K924972		5.50	0.080	0.2	1.10	10	<10	160	<0.5	5	0.78	<0.5	5	18	44	1.99
K924973		5.96	0.174	<0.2	1.43	<2	<10	230	<0.5	10	0.84	<0.5	5	21	25	1.83
K924974		5.73	0.293	0.3	1.34	<2	<10	140	<0.5	16	0.52	<0.5	13	26	79	3.31
K924975		5.49	0.082	0.2	1.44	8	<10	230	<0.5	3	0.84	<0.5	8	19	31	2.44

PDF created with pdfFactory trial version www.pdffactory.com

ALS Canada Ltd.
2103 Dollarton Hwy
North Vancouver BC V7H 0A7
Phone: 604 984 0221 Fax: 604 984 0218 www.alsglobal.com

To: GOLDEN PREDATOR CANADA CORP.
888 DUNSMUIR STREET
11TH FLOOR
VANCOUVER BC V6C 3K4

Finalized Date: 6- AUG- 2011
Account: GOPRED

Project: Clear Creek

CERTIFICATE OF ANALYSIS WH11131726

Sample Description	Method Analyte Units LOR	ME- ICP41 Ga ppm 10	ME- ICP41 Hg ppm 1	ME- ICP41 K % 0.01	ME- ICP41 La ppm 10	ME- ICP41 Mg % 0.01	ME- ICP41 Mn ppm 5	ME- ICP41 Mo ppm 1	ME- ICP41 Na % 0.01	ME- ICP41 Ni ppm 1	ME- ICP41 P ppm 10	ME- ICP41 Pb ppm 2	ME- ICP41 S % 0.01	ME- ICP41 Sb ppm 2	ME- ICP41 Sc ppm 1	ME- ICP41 Sr ppm 1
K924940		<10	<1	0.01	<10	12.75	213	<1	0.01	<1	160	4	0.02	2	<1	43
K924941		<10	<1	0.38	30	0.26	130	3	0.02	12	320	21	0.05	2	2	52
K924942		10	<1	0.69	30	0.49	162	1	0.07	7	390	22	0.36	<2	4	55
K924943		<10	<1	0.39	20	0.29	124	2	0.08	12	370	16	0.19	<2	3	45
K924944		<10	<1	0.48	30	0.37	130	2	0.03	14	270	21	0.13	<2	2	32
K924945		10	<1	0.61	30	0.48	187	1	0.08	19	320	17	0.24	<2	3	40
K924946		10	<1	0.72	20	0.60	275	1	0.06	22	260	14	0.19	<2	3	21
K924947		<10	<1	0.71	20	0.53	226	1	0.07	18	230	12	0.24	<2	3	30
K924948		10	<1	0.80	40	0.59	344	1	0.03	33	530	11	0.52	<2	3	36
K924949		<10	<1	0.61	20	0.44	235	1	0.04	18	290	17	0.25	<2	3	26
K924950		<10	<1	0.45	20	0.32	200	1	0.03	15	300	18	0.11	<2	3	32
K924951		10	<1	0.52	30	0.41	217	1	0.08	8	460	21	0.70	<2	4	49
K924952		<10	<1	0.24	10	0.16	102	1	0.01	9	160	13	0.12	<2	1	18
K924953		<10	<1	0.50	40	0.43	169	1	0.05	12	350	19	0.48	<2	3	31
K924954		10	<1	0.54	30	0.41	233	1	0.09	7	450	19	0.53	<2	3	69
K924955		<10	<1	0.56	20	0.46	208	1	0.09	25	320	15	0.65	<2	3	47
K924956		10	1	0.48	30	0.41	172	1	0.11	17	370	17	0.61	<2	3	71
K924957		<10	<1	0.43	30	0.37	193	<1	0.08	5	380	11	0.68	<2	3	82
K924958		10	1	0.83	20	0.89	343	3	0.05	22	490	13	0.63	<2	4	72
K924959		<10	1	0.25	20	0.19	153	1	0.04	5	320	23	0.29	2	2	71
K924960		10	<1	0.57	30	0.43	213	<1	0.09	13	350	17	0.70	<2	3	74
K924961																
K924962		10	<1	0.80	40	0.59	282	1	0.06	19	390	18	0.41	<2	3	59
K924963		<10	<1	0.38	20	0.28	199	1	0.03	13	220	13	3.37	<2	1	48
K924964		<10	1	0.27	20	0.21	160	<1	0.05	9	250	13	2.28	<2	1	61
K924965		<10	1	0.35	30	0.31	204	1	0.07	5	380	16	1.17	<2	3	87
K924966		<10	<1	0.47	40	0.42	262	1	0.04	21	330	15	0.49	<2	2	80
K924967		<10	<1	0.45	30	0.36	191	<1	0.07	12	540	12	1.26	<2	2	49
K924968		10	<1	0.50	40	0.51	206	1	0.11	8	450	22	0.78	<2	4	73
K924969		10	<1	0.42	30	0.38	215	1	0.07	4	440	17	0.60	<2	3	110
K924970		10	<1	0.44	30	0.60	306	<1	0.03	17	270	17	0.70	<2	3	263
K924971		10	<1	0.41	30	0.31	248	<1	0.05	3	510	20	1.20	<2	3	121
K924972		<10	<1	0.47	20	0.38	170	1	0.07	7	270	13	0.50	<2	3	57
K924973		10	1	0.65	30	0.51	215	2	0.11	11	340	17	0.27	<2	3	79
K924974		10	<1	0.63	30	0.51	215	2	0.09	15	310	14	1.45	<2	3	46
K924975		10	<1	0.71	30	0.56	259	1	0.07	16	460	15	0.52	<2	3	70

PDF created with pdfFactory trial version www.pdffactory.com

ALS Canada Ltd.
2103 Dollarton Hwy
North Vancouver BC V7H 0A7
Phone: 604 984 0221 Fax: 604 984 0218 www.alsglobal.com

To: GOLDEN PREDATOR CANADA CORP.
888 DUNSMUIR STREET
11TH FLOOR
VANCOUVER BC V6C 3K4

Finalized Date: 6- AUG- 2011
Account: GOPRED

Project: Clear Creek

CERTIFICATE OF ANALYSIS WH11131726

Sample Description	Method Analyte Units LOR	ME- ICP41 Th ppm 20	ME- ICP41 Ti % 0.01	ME- ICP41 Tl ppm 10	ME- ICP41 U ppm 10	ME- ICP41 V ppm 1	ME- ICP41 W ppm 10	ME- ICP41 Zn ppm 2
K924940		<20	<0.01	<10	<10	<1	<10	16
K924941		<20	0.03	<10	<10	10	<10	34
K924942		20	0.10	<10	<10	18	<10	34
K924943		<20	0.06	<10	<10	9	<10	25
K924944		<20	0.05	<10	<10	17	<10	27
K924945		<20	0.10	<10	<10	19	<10	35
K924946		<20	0.08	<10	<10	25	10	41
K924947		<20	0.09	<10	<10	22	10	35
K924948		20	0.08	<10	<10	20	<10	57
K924949		<20	0.06	<10	<10	20	<10	36
K924950		<20	0.05	<10	<10	14	<10	29
K924951		20	0.09	<10	<10	13	<10	35
K924952		<20	0.03	<10	<10	8	<10	12
K924953		<20	0.06	<10	<10	15	<10	31
K924954		20	0.10	<10	<10	14	<10	36
K924955		<20	0.10	<10	<10	16	<10	34
K924956		<20	0.08	<10	<10	16	10	30
K924957		20	0.07	<10	<10	12	10	28
K924958		<20	0.07	<10	<10	42	10	63
K924959		<20	0.02	<10	<10	5	<10	106
K924960		20	0.08	<10	<10	16	<10	37
K924961								
K924962		20	0.10	<10	<10	19	<10	44
K924963		<20	0.04	<10	<10	7	<10	22
K924964		<20	0.02	<10	<10	6	<10	19
K924965		<20	0.05	<10	<10	9	<10	27
K924966		20	0.02	<10	<10	13	<10	39
K924967		<20	0.05	<10	<10	14	30	28
K924968		20	0.08	<10	<10	18	<10	37
K924969		20	0.06	<10	<10	11	<10	33
K924970		<20	0.02	<10	<10	13	<10	37
K924971		20	0.05	<10	<10	9	<10	34
K924972		<20	0.06	<10	<10	15	<10	28
K924973		20	0.09	<10	<10	20	<10	35
K924974		20	0.08	<10	<10	21	10	36
K924975		20	0.10	<10	<10	17	<10	45

PDF created with pdfFactory trial version www.pdffactory.com

ALS Canada Ltd.
2103 Dollarton Hwy
North Vancouver BC V7H 0A7
Phone: 604 984 0221 Fax: 604 984 0218 www.alsglobal.com

To: GOLDEN PREDATOR CANADA CORP.
888 DUNSMUIR STREET
11TH FLOOR
VANCOUVER BC V6C 3K4

Finalized Date: 23- AUG- 2011
Account: GOPRED

CERTIFICATE WH11131589

Project: Clear Creek

P.O. No.: CLC- 2011- JC- 1705

This report is for 36 Drill Core samples submitted to our lab in Whitehorse, YT, Canada on 22- JUL- 2011.

The following have access to data associated with this certificate:

MIKE BURKE	ANDREW CALDWELL	JACK COTE
GILLES DESSUREAU	MIKE MASLOWSKI	MICHAEL MCGINNIS
ERIN O BRIEN	BRUCE OTTO	BILL SHERIFF

SAMPLE PREPARATION

ALS CODE	DESCRIPTION
WEI- 21	Received Sample Weight
LOG- 21	Sample logging - ClientBarCode
CRU- 31	Fine crushing - 70% < 2mm
SPL- 21	Split sample - riffle splitter
PUL- 31	Pulverize split to 85% < 75 um
LOG- 23	Pulp Login - Rcvd with Barcode
CRU- QC	Crushing QC Test
PUL- QC	Pulverizing QC Test

ANALYTICAL PROCEDURES

ALS CODE	DESCRIPTION	INSTRUMENT
Au- AA23	Au 30g FA- AA finish	AAS
ME- ICP41	35 Element Aqua Regia ICP- AES	ICP- AES

To: GOLDEN PREDATOR CANADA CORP.
ATTN: JACK COTE
888 DUNSMUIR STREET
11TH FLOOR
VANCOUVER BC V6C 3K4

This is the Final Report and supersedes any preliminary report with this certificate number. Results apply to samples as submitted. All pages of this report have been checked and approved for release.

Signature:
Colin Ramshaw, Vancouver Laboratory Manager

PDF created with pdfFactory trial version www.pdffactory.com

ALS Canada Ltd.
2103 Dollarton Hwy
North Vancouver BC V7H 0A7
Phone: 604 984 0221 Fax: 604 984 0218 www.alsglobal.com

To: GOLDEN PREDATOR CANADA CORP.
888 DUNSMUIR STREET
11TH FLOOR
VANCOUVER BC V6C 3K4

Finalized Date: 23- AUG- 2011
Account: GOPRED

Project: Clear Creek

CERTIFICATE OF ANALYSIS WH11131589

Sample Description	Method	WEI-21	Au-AA23	ME-ICP41	ME-ICP41	ME-ICP41	ME-ICP41	ME-ICP41	ME-ICP41	ME-ICP41	ME-ICP41	ME-ICP41	ME-ICP41	ME-ICP41	ME-ICP41	ME-ICP41
	Analyte	Recvd Wt.	Au	Ag	Al	As	B	Ba	Be	Bi	Ca	Cd	Co	Cr	Cu	Fe
	Units	kg	ppm	ppm	%	ppm	ppm	ppm	ppm	ppm	%	ppm	ppm	ppm	ppm	%
	LOR	0.02	0.005	0.2	0.01	2	10	10	0.5	2	0.01	0.5	1	1	1	0.01
K925265		0.14	1.050	0.5	1.24	7	<10	100	<0.5	3	0.87	<0.5	9	43	45	2.67
K925266		5.71	0.345	0.4	1.00	78	<10	90	0.7	12	0.16	<0.5	12	16	39	1.87
K925267		5.45	0.059	0.2	1.19	11	<10	90	<0.5	5	0.16	<0.5	7	24	35	1.99
K925268		6.16	0.047	0.2	1.27	19	<10	80	0.7	4	0.19	<0.5	12	25	36	2.28
K925269		3.28	0.107	0.3	1.46	7	<10	100	0.6	11	0.21	<0.5	16	32	77	3.14
K925270		3.08	0.068	0.2	0.53	15	<10	30	0.6	5	1.60	<0.5	12	11	39	1.60
K925271		4.72	0.051	0.3	1.15	12	<10	200	0.5	5	0.27	<0.5	11	16	39	1.93
K925272		5.16	1.025	0.8	0.86	13	<10	130	0.5	88	0.26	<0.5	26	9	211	3.19
K925273		6.90	0.084	0.3	0.80	50	<10	110	0.6	8	0.21	<0.5	16	12	50	2.23
K925274		5.26	0.602	0.4	0.75	27	<10	70	0.7	53	0.16	<0.5	21	11	83	2.47
K925275		0.69	<0.005	0.4	0.05	<2	<10	<10	<0.5	<2	19.5	<0.5	<1	2	2	0.48
K925276		5.68	3.56	2.7	0.49	33	<10	30	0.5	259	0.24	0.5	22	7	325	6.12
K925277		4.29	0.026	0.4	1.52	4	<10	120	0.7	4	0.44	<0.5	13	23	44	3.39
K925278		8.99	0.169	0.5	0.59	16	<10	30	0.6	19	0.87	<0.5	12	10	48	2.49
K925279		0.94	0.274	0.2	0.05	7	<10	<10	<0.5	18	0.04	<0.5	2	13	7	0.54
K925280		6.25	0.201	0.4	1.32	4	<10	80	0.5	15	0.71	<0.5	12	23	50	3.25
K925281		0.90	0.028	<0.2	0.20	<2	<10	10	<0.5	5	0.36	<0.5	2	17	17	0.81
K925282		7.27	0.044	0.3	1.50	<2	<10	100	0.5	5	0.76	<0.5	9	27	34	2.76
K925283		3.26	0.147	0.6	1.13	7	<10	90	0.9	9	1.27	<0.5	18	16	104	2.92
K925284		3.52	0.081	0.6	1.08	12	<10	90	0.9	6	1.65	<0.5	17	15	75	2.64
K925285		5.71	0.055	0.4	1.25	5	<10	110	0.5	5	0.93	<0.5	10	24	44	2.62
K925286		5.24	0.455	0.7	1.49	7	<10	120	0.5	13	0.91	<0.5	9	28	45	2.66
K925287		6.08	0.097	0.2	1.27	<2	<10	100	<0.5	6	0.60	<0.5	7	30	30	2.24
K925288		6.28	0.104	0.3	1.20	2	<10	70	0.8	9	1.33	<0.5	9	22	27	2.55
K925289		6.07	0.086	0.4	1.70	12	<10	140	1.3	4	1.34	<0.5	7	26	34	2.61
K925290		5.92	0.114	6.3	0.97	128	<10	50	0.8	4	1.60	<0.5	8	17	20	2.59
K925291		6.60	0.591	0.6	0.98	22	<10	40	0.9	24	1.03	<0.5	9	19	29	2.20
K925292		5.77	0.061	1.4	0.95	116	<10	60	0.9	3	1.56	<0.5	5	18	28	2.02
K925293		1.97	0.005	0.2	3.77	<2	<10	450	2.9	2	0.87	<0.5	8	87	17	4.18
K925294		1.99	0.007	0.3	1.98	4	<10	110	1.0	3	1.11	<0.5	11	42	23	3.04
K925295		3.77	0.014	0.4	0.52	91	<10	40	<0.5	4	1.34	<0.5	3	19	19	1.11
K925296		6.29	0.011	0.3	2.39	304	<10	210	0.6	3	1.32	<0.5	11	46	67	3.58
K925297		5.60	0.057	0.3	1.54	19	<10	130	0.5	4	1.06	<0.5	7	36	24	2.50
K925298		6.53	0.013	0.3	1.28	3	<10	60	0.6	2	1.63	<0.5	5	31	25	1.89
K925299		5.36	0.010	<0.2	1.62	2	<10	110	0.7	2	0.87	<0.5	7	30	20	2.43
K925300		5.85	<0.005	0.2	2.03	14	<10	170	0.9	2	0.88	<0.5	9	30	23	2.96

PDF created with pdfFactory trial version www.pdffactory.com

ALS Canada Ltd.
2103 Dollarton Hwy
North Vancouver BC V7H 0A7
Phone: 604 984 0221 Fax: 604 984 0218 www.alsglobal.com

To: GOLDEN PREDATOR CANADA CORP.
888 DUNSMUIR STREET
11TH FLOOR
VANCOUVER BC V6C 3K4

Finalized Date: 23- AUG- 2011
Account: GOPRED

Project: Clear Creek

CERTIFICATE OF ANALYSIS WH11131589

Sample Description	Method	ME- ICP41	ME- ICP41	ME- ICP41	ME- ICP41	ME- ICP41	ME- ICP41	ME- ICP41	ME- ICP41	ME- ICP41	ME- ICP41	ME- ICP41	ME- ICP41	ME- ICP41	ME- ICP41	ME- ICP41
	Analyte	Ga	Hg	K	La	Mg	Mn	Mo	Na	Ni	P	Pb	S	Sb	Sc	Sr
	Units	ppm	ppm	%	ppm	%	ppm	ppm	%	ppm	ppm	ppm	%	ppm	ppm	ppm
	LOR	10	1	0.01	10	0.01	5	1	0.01	1	10	2	0.01	2	1	1
K925265		<10	<1	0.09	<10	0.57	425	6	0.08	32	530	7	0.06	<2	4	40
K925266		<10	<1	0.39	30	0.24	235	<1	0.01	21	340	21	0.01	<2	3	12
K925267		<10	<1	0.56	30	0.39	180	<1	0.04	16	180	13	0.05	<2	2	14
K925268		<10	<1	0.41	20	0.38	179	<1	0.03	23	190	12	0.09	<2	2	15
K925269		10	<1	0.65	30	0.53	243	<1	0.02	25	460	17	0.14	<2	3	23
K925270		<10	<1	0.16	30	0.14	220	1	0.01	15	230	18	0.15	<2	2	18
K925271		<10	<1	0.44	30	0.34	241	1	0.05	7	380	18	0.18	<2	3	32
K925272		<10	<1	0.25	20	0.22	144	<1	0.05	9	300	15	1.63	<2	2	28
K925273		<10	<1	0.32	40	0.19	122	<1	0.02	15	330	18	0.24	2	2	21
K925274		<10	<1	0.25	30	0.16	181	<1	0.01	17	320	18	0.58	<2	2	13
K925275		<10	<1	0.02	<10	12.00	223	<1	0.02	1	190	2	0.02	<2	<1	47
K925276		<10	<1	0.15	20	0.08	135	1	0.01	25	270	20	3.58	2	2	16
K925277		<10	<1	0.66	30	0.53	240	1	0.02	26	470	16	0.55	<2	3	31
K925278		<10	<1	0.25	20	0.25	206	<1	0.01	21	150	16	0.72	2	2	59
K925279		<10	<1	0.02	<10	0.01	63	<1	<0.01	2	20	4	0.04	<2	<1	2
K925280		<10	<1	0.63	30	0.57	337	<1	0.02	27	240	16	0.89	<2	2	43
K925281		<10	<1	0.09	<10	0.08	98	<1	0.01	2	30	2	0.17	<2	<1	18
K925282		<10	<1	0.62	30	0.61	312	<1	0.05	24	260	9	0.75	<2	2	47
K925283		<10	<1	0.42	30	0.38	267	1	0.02	20	450	13	1.40	<2	2	79
K925284		<10	<1	0.41	30	0.39	275	1	0.02	19	410	14	1.01	<2	2	104
K925285		<10	<1	0.54	30	0.46	278	<1	0.04	18	270	12	0.58	<2	2	53
K925286		<10	<1	0.72	30	0.64	301	<1	0.04	24	270	10	0.53	<2	2	54
K925287		<10	<1	0.62	20	0.55	240	1	0.06	17	310	9	0.61	<2	2	33
K925288		<10	<1	0.46	30	0.49	293	2	0.01	20	290	9	0.70	<2	2	122
K925289		<10	<1	0.58	30	0.61	301	1	0.01	17	340	13	0.64	<2	3	121
K925290		<10	<1	0.41	30	0.68	444	1	0.01	23	350	12	0.52	<2	2	111
K925291		<10	<1	0.33	30	0.51	273	<1	<0.01	21	260	12	0.32	<2	2	69
K925292		<10	<1	0.40	20	0.52	277	<1	<0.01	13	180	16	0.73	<2	2	88
K925293		10	<1	1.46	30	1.52	553	<1	0.05	15	690	16	0.48	<2	7	64
K925294		10	<1	0.77	50	0.85	375	<1	0.01	34	380	17	0.40	<2	5	67
K925295		<10	<1	0.22	10	0.20	178	<1	0.01	9	90	12	0.20	<2	1	48
K925296		10	<1	1.13	20	1.02	431	<1	0.09	25	380	12	0.84	<2	4	66
K925297		<10	<1	0.79	30	0.65	322	1	0.04	23	610	16	0.42	<2	3	54
K925298		<10	<1	0.50	20	0.51	268	<1	0.01	15	210	16	0.35	<2	2	74
K925299		<10	<1	0.77	20	0.71	242	<1	0.02	19	210	9	0.27	<2	3	40
K925300		<10	<1	0.84	30	0.81	291	<1	0.02	22	300	9	0.36	<2	3	46

PDF created with pdfFactory trial version www.pdffactory.com

ALS Canada Ltd.
2103 Dollarton Hwy
North Vancouver BC V7H 0A7
Phone: 604 984 0221 Fax: 604 984 0218 www.alsglobal.com

To: GOLDEN PREDATOR CANADA CORP.
888 DUNSMUIR STREET
11TH FLOOR
VANCOUVER BC V6C 3K4

Finalized Date: 23- AUG- 2011
Account: GOPRED

Project: Clear Creek

CERTIFICATE OF ANALYSIS WH11131589

Sample Description	Method Analyte Units LOR	ME-ICP41 Th ppm 20	ME-ICP41 Ti % 0.01	ME-ICP41 Tl ppm 10	ME-ICP41 U ppm 10	ME-ICP41 V ppm 1	ME-ICP41 W ppm 10	ME-ICP41 Zn ppm 2
K925265		<20	0.13	<10	<10	64	20	50
K925266		<20	0.03	<10	<10	13	<10	37
K925267		<20	0.04	<10	<10	17	<10	30
K925268		<20	0.04	<10	<10	16	<10	31
K925269		<20	0.06	<10	<10	25	<10	43
K925270		<20	<0.01	<10	<10	7	<10	25
K925271		<20	0.06	<10	<10	13	<10	29
K925272		<20	0.03	<10	<10	7	<10	23
K925273		<20	0.02	<10	<10	8	<10	29
K925274		<20	0.01	<10	<10	7	<10	33
K925275		<20	<0.01	<10	<10	2	<10	14
K925276		<20	<0.01	<10	<10	3	100	22
K925277		<20	0.06	<10	<10	20	<10	47
K925278		<20	<0.01	<10	<10	6	<10	38
K925279		<20	<0.01	<10	<10	1	<10	<2
K925280		<20	0.05	<10	<10	17	<10	52
K925281		<20	0.01	<10	<10	4	<10	4
K925282		<20	0.06	<10	<10	21	10	47
K925283		<20	0.02	<10	<10	14	40	34
K925284		<20	0.02	<10	<10	13	10	31
K925285		<20	0.05	<10	<10	19	20	38
K925286		<20	0.09	<10	<10	22	<10	46
K925287		<20	0.07	<10	<10	20	10	32
K925288		20	0.03	<10	<10	15	<10	45
K925289		20	0.05	<10	<10	22	<10	42
K925290		<20	0.02	<10	<10	13	<10	50
K925291		<20	0.02	<10	<10	13	<10	37
K925292		<20	0.02	<10	<10	14	<10	34
K925293		<20	0.15	<10	<10	58	<10	86
K925294		20	0.09	<10	<10	41	<10	74
K925295		<20	0.02	<10	<10	9	<10	19
K925296		20	0.15	<10	<10	40	<10	62
K925297		<20	0.10	<10	<10	27	<10	48
K925298		<20	0.05	<10	<10	23	<10	35
K925299		<20	0.09	<10	<10	25	<10	39
K925300		<20	0.10	<10	<10	26	<10	44

PDF created with pdfFactory trial version www.pdffactory.com

ALS Canada Ltd.
2103 Dollarton Hwy
North Vancouver BC V7H 0A7
Phone: 604 984 0221 Fax: 604 984 0218 www.alsglobal.com

To: GOLDEN PREDATOR CANADA CORP.
888 DUNSMUIR STREET
11TH FLOOR
VANCOUVER BC V6C 3K4

Finalized Date: 15- AUG- 2011
Account: GOPRED

CERTIFICATE WH11131727

Project: Clear Creek

P.O. No.: CLC- 2011- JC- 1679

This report is for 36 Drill Core samples submitted to our lab in Whitehorse, YT, Canada on 12- JUL- 2011.

The following have access to data associated with this certificate:

MIKE BURKE	ANDREW CALDWELL	JACK COTE
GILLES DESSUREAU	MIKE MASLOWSKI	MICHAEL MCGINNIS
ERIN O BRIEN	BILL SHERIFF	

SAMPLE PREPARATION

ALS CODE	DESCRIPTION
WEI- 21	Received Sample Weight
LOG- 21	Sample logging - ClientBarCode
CRU- 31	Fine crushing - 70% < 2mm
SPL- 21	Split sample - riffle splitter
PUL- 31	Pulverize split to 85% < 75 um
LOG- 23	Pulp Login - Rcvd with Barcode
CRU- QC	Crushing QC Test
PUL- QC	Pulverizing QC Test

ANALYTICAL PROCEDURES

ALS CODE	DESCRIPTION	INSTRUMENT
Au- AA23	Au 30g FA- AA finish	AAS
ME- ICP41	35 Element Aqua Regia ICP- AES	ICP- AES

To: GOLDEN PREDATOR CANADA CORP.
ATTN: JACK COTE
888 DUNSMUIR STREET
11TH FLOOR
VANCOUVER BC V6C 3K4

This is the Final Report and supersedes any preliminary report with this certificate number. Results apply to samples as submitted. All pages of this report have been checked and approved for release.

Signature:
Colin Ramshaw, Vancouver Laboratory Manager

PDF created with pdfFactory trial version www.pdffactory.com

ALS Canada Ltd.
2103 Dollarton Hwy
North Vancouver BC V7H 0A7
Phone: 604 984 0221 Fax: 604 984 0218 www.alsglobal.com

To: GOLDEN PREDATOR CANADA CORP.
888 DUNSMUIR STREET
11TH FLOOR
VANCOUVER BC V6C 3K4

Finalized Date: 15- AUG- 2011
Account: GOPRED

Project: Clear Creek

CERTIFICATE OF ANALYSIS WH11131727

Sample Description	Method	WEI-21	Au-AA23	ME-ICP41	ME-ICP41	ME-ICP41	ME-ICP41	ME-ICP41	ME-ICP41	ME-ICP41	ME-ICP41	ME-ICP41	ME-ICP41	ME-ICP41	ME-ICP41	ME-ICP41
	Analyte	Recvd Wt.	Au	Ag	Al	As	B	Ba	Be	Bi	Ca	Cd	Co	Cr	Cu	Fe
	Units	kg	ppm	ppm	%	ppm	ppm	ppm	ppm	ppm	%	ppm	ppm	ppm	ppm	%
	LOR	0.02	0.005	0.2	0.01	2	10	10	0.5	2	0.01	0.5	1	1	1	0.01
K925013		0.75	<0.005	<0.2	0.11	<2	<10	20	<0.5	<2	19.5	<0.5	2	1	5	0.49
K925014		5.45	0.011	<0.2	1.14	<2	<10	190	0.9	2	1.68	<0.5	5	10	31	1.84
K925015		6.07	0.009	0.7	0.92	37	<10	110	0.7	2	1.42	<0.5	5	6	35	1.67
K925016		4.57	0.010	<0.2	1.77	14	<10	120	0.6	<2	0.88	<0.5	11	36	17	2.63
K925017		5.99	0.012	<0.2	1.53	6	<10	170	0.7	2	1.20	<0.5	5	23	17	1.93
K925018		6.23	0.030	<0.2	1.06	3	<10	110	0.7	2	1.55	<0.5	6	18	39	1.80
K925019		4.21	0.012	0.2	0.93	16	<10	70	0.8	2	1.44	<0.5	6	11	37	1.93
K925020		1.76	0.010	0.3	1.00	13	<10	80	1.0	3	2.34	<0.5	6	10	27	3.11
K925021		3.63	0.008	<0.2	4.50	5	<10	410	2.3	<2	0.86	<0.5	15	63	56	5.83
K925022		5.77	<0.005	<0.2	3.49	4	<10	340	1.3	<2	1.08	<0.5	11	54	34	4.20
K925023		5.00	<0.005	<0.2	2.34	4	<10	170	0.9	2	1.02	<0.5	11	43	23	3.21
K925024		5.61	<0.005	<0.2	2.01	3	<10	160	0.6	<2	0.83	<0.5	11	34	13	3.18
K925025		5.88	0.013	<0.2	1.40	4	<10	220	0.6	<2	1.20	<0.5	6	24	44	2.14
K925026		3.36	0.006	0.4	1.20	17	<10	130	0.7	2	1.33	<0.5	9	19	41	2.44
K925027		2.98	0.005	0.4	1.37	20	<10	150	0.8	<2	1.41	<0.5	9	19	52	2.64
K925028		5.92	0.005	0.3	1.48	2	<10	220	0.6	<2	1.06	<0.5	9	26	54	2.42
K925029		5.39	0.005	<0.2	1.32	3	<10	300	0.6	<2	1.01	<0.5	6	20	33	1.89
K925030		5.37	0.005	0.2	1.70	2	<10	230	0.6	<2	1.15	<0.5	8	26	25	2.51
K925031		6.42	0.006	<0.2	1.89	2	<10	330	0.5	2	0.76	<0.5	8	31	14	2.60
K925032		5.59	0.006	<0.2	1.96	8	<10	190	0.5	<2	0.57	<0.5	12	38	11	3.03
K925033		5.97	0.006	<0.2	2.21	12	<10	180	0.6	<2	0.76	<0.5	15	40	47	3.65
K925034		8.33	0.006	<0.2	1.51	4	<10	320	<0.5	<2	1.00	<0.5	7	24	31	2.27
K925035		5.60	0.016	0.2	1.30	10	<10	300	0.5	2	0.91	<0.5	6	16	55	2.04
K925036		0.07	1.015	0.4	1.22	10	<10	110	<0.5	<2	0.84	<0.5	11	42	44	2.63
K925037		4.37	0.016	0.2	1.11	4	<10	310	<0.5	2	1.02	<0.5	5	12	44	1.83
K925038		4.70	0.014	<0.2	1.35	10	<10	410	0.5	2	1.06	<0.5	4	10	21	1.70
K925039		6.71	0.020	<0.2	1.27	5	<10	420	0.5	<2	1.02	<0.5	4	12	17	1.70
K925040		5.23	0.020	<0.2	1.18	2	<10	410	<0.5	<2	1.01	<0.5	4	10	15	1.43
K925041		4.41	0.008	<0.2	1.38	3	<10	450	<0.5	<2	0.90	<0.5	4	24	18	1.64
K925042		5.50	0.045	0.3	1.19	4	<10	340	<0.5	2	0.94	<0.5	7	16	82	2.09
K925043		5.87	0.020	0.3	1.18	3	<10	320	<0.5	<2	0.78	<0.5	9	13	55	2.42
K925044		6.57	0.028	<0.2	1.44	21	<10	490	<0.5	<2	1.00	<0.5	4	13	25	1.75
K925045		5.78	0.023	0.2	1.30	21	<10	410	<0.5	3	0.92	<0.5	4	18	25	1.71
K925046		6.07	0.016	0.2	1.21	2	<10	270	<0.5	<2	0.92	<0.5	5	24	27	1.77
K925047		6.06	0.010	<0.2	1.20	2	<10	320	0.5	2	1.22	<0.5	5	19	25	1.76
K925048		6.67	0.013	0.2	1.27	10	<10	240	0.5	<2	1.65	<0.5	6	23	39	2.14

PDF created with pdfFactory trial version www.pdffactory.com

ALS Canada Ltd.
2103 Dollarton Hwy
North Vancouver BC V7H 0A7
Phone: 604 984 0221 Fax: 604 984 0218 www.alsglobal.com

To: GOLDEN PREDATOR CANADA CORP.
888 DUNSMUIR STREET
11TH FLOOR
VANCOUVER BC V6C 3K4

Finalized Date: 15- AUG- 2011
Account: GOPRED

Project: Clear Creek

CERTIFICATE OF ANALYSIS WH11131727

Sample Description	Method	ME- ICP41	ME- ICP41	ME- ICP41	ME- ICP41	ME- ICP41	ME- ICP41	ME- ICP41	ME- ICP41	ME- ICP41	ME- ICP41	ME- ICP41	ME- ICP41	ME- ICP41	ME- ICP41	ME- ICP41
	Analyte	Ga	Hg	K	La	Mg	Mn	Mo	Na	Ni	P	Pb	S	Sb	Sc	Sr
	Units	ppm	ppm	%	ppm	%	ppm	ppm	%	ppm	ppm	ppm	%	ppm	ppm	ppm
	LOR	10	1	0.01	10	0.01	5	1	0.01	1	10	2	0.01	2	1	1
K925013		<10	<1	0.08	<10	12.30	239	<1	0.02	4	240	<2	<0.01	<2	<1	45
K925014		<10	<1	0.37	30	0.42	205	2	0.03	5	300	15	0.30	<2	3	133
K925015		<10	<1	0.30	20	0.31	249	1	0.02	6	310	20	0.37	<2	1	63
K925016		10	<1	0.69	30	0.77	292	1	0.03	23	390	15	0.21	<2	4	60
K925017		10	1	0.60	30	0.52	237	1	0.03	12	250	20	0.14	<2	3	88
K925018		<10	<1	0.42	20	0.45	216	1	0.02	16	270	19	0.46	<2	3	128
K925019		<10	<1	0.31	20	0.46	202	1	0.02	14	260	21	0.19	<2	3	92
K925020		<10	<1	0.38	20	0.59	417	3	0.02	11	160	19	0.91	<2	2	119
K925021		20	<1	2.17	40	2.41	691	<1	0.03	40	550	13	0.56	<2	9	95
K925022		10	<1	1.71	40	1.75	544	5	0.04	30	430	19	0.39	<2	7	104
K925023		10	<1	0.97	40	0.95	408	1	0.04	27	310	18	0.26	<2	4	95
K925024		10	<1	0.89	30	0.78	337	<1	0.04	25	380	6	0.18	<2	3	96
K925025		10	<1	0.60	30	0.54	265	1	0.05	15	280	22	0.47	2	3	98
K925026		10	<1	0.46	20	0.53	275	1	0.03	20	280	23	0.54	<2	3	106
K925027		10	<1	0.54	30	0.55	286	1	0.04	22	300	22	0.66	<2	3	108
K925028		10	<1	0.63	30	0.58	245	1	0.06	21	350	25	0.54	<2	3	87
K925029		<10	<1	0.53	30	0.47	222	2	0.06	15	300	23	0.29	<2	3	91
K925030		10	<1	0.67	40	0.64	307	1	0.05	17	320	17	0.35	<2	3	93
K925031		10	<1	0.79	30	0.62	361	<1	0.11	16	330	12	0.20	<2	3	88
K925032		10	<1	0.85	30	0.84	307	<1	0.06	25	300	5	0.20	<2	3	49
K925033		10	<1	0.93	30	0.96	301	1	0.06	34	350	6	0.42	<2	4	51
K925034		10	<1	0.64	30	0.52	320	1	0.09	11	350	21	0.30	<2	3	86
K925035		<10	<1	0.50	30	0.44	207	1	0.10	15	370	27	0.50	2	3	82
K925036		<10	<1	0.09	10	0.55	405	5	0.09	32	520	4	0.07	<2	4	39
K925037		<10	<1	0.44	30	0.34	190	1	0.10	14	340	28	0.45	<2	2	91
K925038		10	1	0.51	40	0.37	209	1	0.13	2	410	25	0.24	<2	3	105
K925039		<10	1	0.51	30	0.38	237	2	0.11	2	390	27	0.22	<2	3	99
K925040		<10	<1	0.48	40	0.39	204	3	0.09	4	410	34	0.13	<2	2	89
K925041		10	<1	0.70	40	0.58	221	1	0.09	7	400	43	0.14	<2	4	76
K925042		<10	<1	0.48	30	0.41	190	1	0.10	11	410	32	0.62	<2	3	83
K925043		<10	<1	0.47	30	0.37	223	1	0.10	8	380	30	0.74	<2	2	76
K925044		10	1	0.57	40	0.42	248	1	0.14	5	460	31	0.23	<2	3	108
K925045		10	<1	0.54	40	0.40	226	2	0.12	5	370	28	0.22	<2	3	91
K925046		10	<1	0.58	30	0.48	222	1	0.07	9	280	23	0.28	<2	3	87
K925047		<10	<1	0.54	30	0.41	235	1	0.07	9	320	28	0.28	<2	2	129
K925048		<10	<1	0.55	30	0.47	270	2	0.05	15	420	28	0.44	<2	2	136

PDF created with pdfFactory trial version www.pdffactory.com

ALS Canada Ltd.
2103 Dollarton Hwy
North Vancouver BC V7H 0A7
Phone: 604 984 0221 Fax: 604 984 0218 www.alsglobal.com

To: GOLDEN PREDATOR CANADA CORP.
888 DUNSMUIR STREET
11TH FLOOR
VANCOUVER BC V6C 3K4

Finalized Date: 15- AUG- 2011
Account: GOPRED

Project: Clear Creek

CERTIFICATE OF ANALYSIS WH11131727

Sample Description	Method Analyte Units LOR	ME-ICP41 Th ppm 20	ME-ICP41 Ti % 0.01	ME-ICP41 Tl ppm 10	ME-ICP41 U ppm 10	ME-ICP41 V ppm 1	ME-ICP41 W ppm 10	ME-ICP41 Zn ppm 2
K925013		<20	<0.01	<10	<10	2	<10	14
K925014		20	0.03	<10	<10	10	<10	29
K925015		<20	0.01	<10	<10	5	<10	22
K925016		<20	0.08	<10	<10	27	<10	51
K925017		<20	0.06	<10	<10	23	<10	38
K925018		<20	0.02	<10	<10	14	<10	34
K925019		<20	<0.01	<10	<10	9	<10	44
K925020		<20	0.01	<10	<10	12	<10	35
K925021		20	0.19	10	<10	122	<10	162
K925022		20	0.16	<10	<10	73	<10	114
K925023		20	0.11	<10	<10	41	<10	66
K925024		20	0.12	<10	<10	30	<10	56
K925025		20	0.06	<10	<10	23	<10	40
K925026		<20	0.03	<10	<10	15	<10	46
K925027		20	0.03	<10	<10	16	<10	48
K925028		20	0.06	<10	<10	24	<10	43
K925029		<20	0.06	<10	<10	18	<10	42
K925030		20	0.06	<10	<10	23	10	56
K925031		20	0.11	<10	<10	27	<10	56
K925032		20	0.12	<10	<10	33	<10	51
K925033		20	0.11	<10	<10	41	<10	53
K925034		20	0.08	<10	<10	21	<10	56
K925035		20	0.07	<10	<10	16	<10	36
K925036		<20	0.12	<10	<10	62	10	47
K925037		20	0.05	<10	<10	11	<10	30
K925038		20	0.07	<10	<10	12	<10	36
K925039		20	0.07	<10	<10	13	<10	39
K925040		20	0.06	<10	<10	13	<10	36
K925041		20	0.09	<10	<10	27	<10	42
K925042		20	0.07	<10	<10	15	<10	33
K925043		20	0.08	<10	<10	12	<10	41
K925044		20	0.10	<10	<10	14	<10	44
K925045		20	0.08	<10	<10	15	<10	37
K925046		<20	0.06	<10	<10	20	<10	36
K925047		20	0.06	<10	<10	16	<10	35
K925048		20	0.04	<10	<10	20	<10	42

PDF created with pdfFactory trial version www.pdffactory.com

ALS Canada Ltd.
2103 Dollarton Hwy
North Vancouver BC V7H 0A7
Phone: 604 984 0221 Fax: 604 984 0218 www.alsglobal.com

To: GOLDEN PREDATOR CANADA CORP.
888 DUNSMUIR STREET
11TH FLOOR
VANCOUVER BC V6C 3K4

Finalized Date: 11- AUG- 2011
Account: GOPRED

CERTIFICATE WH11131728

Project: Clear Creek

P.O. No.: CLC- 2011- JC- 1678

This report is for 36 Drill Core samples submitted to our lab in Whitehorse, YT, Canada on 12- JUL- 2011.

The following have access to data associated with this certificate:

MIKE BURKE	ANDREW CALDWELL	JACK COTE
GILLES DESSUREAU	MIKE MASLOWSKI	MICHAEL MCGINNIS
ERIN O BRIEN	BILL SHERIFF	

SAMPLE PREPARATION

ALS CODE	DESCRIPTION
WEI- 21	Received Sample Weight
LOG- 21	Sample logging - ClientBarCode
CRU- 31	Fine crushing - 70% < 2mm
SPL- 21	Split sample - riffle splitter
PUL- 31	Pulverize split to 85% < 75 um
LOG- 23	Pulp Login - Rcvd with Barcode
CRU- QC	Crushing QC Test
PUL- QC	Pulverizing QC Test

ANALYTICAL PROCEDURES

ALS CODE	DESCRIPTION	INSTRUMENT
Au- AA23	Au 30g FA- AA finish	AAS
ME- ICP41	35 Element Aqua Regia ICP- AES	ICP- AES

To: GOLDEN PREDATOR CANADA CORP.
ATTN: JACK COTE
888 DUNSMUIR STREET
11TH FLOOR
VANCOUVER BC V6C 3K4

This is the Final Report and supersedes any preliminary report with this certificate number. Results apply to samples as submitted. All pages of this report have been checked and approved for release.

Signature:
Colin Ramshaw, Vancouver Laboratory Manager

PDF created with pdfFactory trial version www.pdffactory.com

ALS Canada Ltd.
2103 Dollarton Hwy
North Vancouver BC V7H 0A7
Phone: 604 984 0221 Fax: 604 984 0218 www.alsglobal.com

To: GOLDEN PREDATOR CANADA CORP.
888 DUNSMUIR STREET
11TH FLOOR
VANCOUVER BC V6C 3K4

Finalized Date: 11- AUG- 2011
Account: GOPRED

Project: Clear Creek

CERTIFICATE OF ANALYSIS WH11131728

Sample Description	Method / Analyte / Units / LOR	WEI-21 Recvd Wt. kg 0.02	Au-AA23 Au ppm 0.005	ME-ICP41 Ag ppm 0.2	ME-ICP41 Al % 0.01	ME-ICP41 As ppm 2	ME-ICP41 B ppm 10	ME-ICP41 Ba ppm 10	ME-ICP41 Be ppm 0.5	ME-ICP41 Bi ppm 2	ME-ICP41 Ca % 0.01	ME-ICP41 Cd ppm 0.5	ME-ICP41 Co ppm 1	ME-ICP41 Cr ppm 1	ME-ICP41 Cu ppm 1	ME-ICP41 Fe % 0.01
K924976		5.64	0.014	0.3	1.47	5	<10	120	0.5	<2	0.72	<0.5	7	25	30	2.24
K924977		7.24	0.015	0.3	1.65	<2	<10	90	0.5	<2	0.64	<0.5	10	27	37	3.32
K924978		5.26	0.041	0.5	1.45	5	<10	110	0.5	8	0.78	<0.5	14	29	102	3.74
K924979		0.07	1.590	0.5	1.27	10	<10	80	<0.5	<2	0.73	<0.5	7	28	317	3.34
K924980		6.03	0.026	0.8	1.07	15	<10	200	0.5	3	1.27	<0.5	5	12	45	1.99
K924981		4.80	0.023	0.4	0.89	27	<10	200	<0.5	<2	1.23	<0.5	4	8	37	1.76
K924982		6.56	0.016	0.5	1.23	5	<10	280	0.6	<2	1.14	<0.5	5	10	44	2.17
K924983		4.90	0.058	0.3	1.40	3	<10	230	0.5	<2	0.73	<0.5	6	18	30	2.49
K924984		7.06	0.020	0.4	1.71	3	<10	220	0.5	<2	0.70	<0.5	7	28	43	2.98
K924985		5.07	0.266	0.6	1.09	4	<10	70	<0.5	8	1.09	<0.5	19	24	161	4.48
K924986		5.93	0.121	0.4	1.54	16	<10	120	0.7	3	1.28	<0.5	7	29	35	2.62
K924987		5.69	0.027	0.3	1.58	5	<10	80	0.7	<2	0.92	<0.5	8	31	25	2.67
K924988		6.76	0.010	0.3	1.54	7	<10	160	0.6	<2	1.08	<0.5	7	28	37	2.33
K924989		0.80	<0.005	<0.2	0.14	<2	<10	20	<0.5	<2	18.3	<0.5	4	6	2	0.50
K924990		5.90	0.139	0.2	1.37	5	<10	160	0.5	7	0.86	<0.5	7	33	51	2.24
K924991		6.21	0.025	0.2	1.38	<2	<10	200	0.5	<2	1.05	<0.5	7	30	49	2.02
K924992		6.54	0.165	0.4	1.31	5	<10	270	0.5	15	1.12	<0.5	7	22	47	1.99
K924993		6.00	0.034	0.4	1.22	4	<10	200	0.6	<2	1.10	<0.5	7	21	55	2.03
K924994		2.74	0.034	0.2	1.11	2	<10	170	0.5	2	1.48	<0.5	7	23	43	1.84
K924995		2.32	0.030	<0.2	1.09	3	<10	200	0.5	<2	1.24	<0.5	6	18	37	1.65
K924996		6.30	0.020	<0.2	1.12	<2	<10	290	0.5	2	1.14	<0.5	7	15	32	1.97
K924997		5.82	0.046	0.2	1.37	3	<10	170	0.6	2	1.10	<0.5	7	27	39	2.10
K924998		4.98	0.085	0.2	1.05	4	<10	210	0.6	4	1.64	<0.5	5	15	26	1.56
K924999		5.57	0.127	0.2	1.17	30	<10	110	0.7	3	1.44	<0.5	8	26	44	1.84
K925000		4.97	0.022	0.2	1.28	3	<10	180	0.7	5	0.75	<0.5	8	21	45	1.96
K925002		6.08	0.055	0.2	1.35	5	<10	180	0.6	2	1.04	<0.5	6	26	41	1.75
K925003		5.92	0.027	<0.2	1.29	5	<10	220	0.5	2	0.97	<0.5	6	25	39	1.82
K925004		5.61	0.023	0.2	1.47	3	<10	250	0.7	<2	1.26	<0.5	7	21	34	1.73
K925005		5.70	0.047	0.2	1.23	3	<10	250	0.5	2	1.06	<0.5	8	21	52	2.03
K925006		5.75	0.068	0.3	1.26	<2	<10	220	0.6	2	1.44	<0.5	7	19	42	1.90
K925007		5.62	0.020	0.2	1.48	4	<10	190	0.5	2	0.92	<0.5	7	31	34	2.01
K925008		7.09	0.017	0.2	1.20	2	<10	230	<0.5	<2	0.84	<0.5	8	21	60	2.00
K925009		6.42	0.039	0.2	1.00	5	<10	180	0.5	2	1.73	<0.5	10	14	80	2.45
K925010		5.99	0.041	0.2	1.58	7	<10	200	0.6	<2	1.15	<0.5	14	28	43	2.54
K925011		6.05	0.017	0.2	0.93	<2	<10	170	0.5	<2	1.43	<0.5	8	13	48	1.52
K925012		3.32	0.023	0.2	1.16	2	<10	160	0.6	<2	1.44	<0.5	6	16	29	2.19

PDF created with pdfFactory trial version www.pdffactory.com

ALS Canada Ltd.
2103 Dollarton Hwy
North Vancouver BC V7H 0A7
Phone: 604 984 0221 Fax: 604 984 0218 www.alsglobal.com

To: GOLDEN PREDATOR CANADA CORP.
888 DUNSMUIR STREET
11TH FLOOR
VANCOUVER BC V6C 3K4

Finalized Date: 11- AUG- 2011
Account: GOPRED

Project: Clear Creek

CERTIFICATE OF ANALYSIS WH11131728

Sample Description	Method	ME- ICP41	ME- ICP41	ME- ICP41	ME- ICP41	ME- ICP41	ME- ICP41	ME- ICP41	ME- ICP41	ME- ICP41	ME- ICP41	ME- ICP41	ME- ICP41	ME- ICP41	ME- ICP41	ME- ICP41
	Analyte	Ga	Hg	K	La	Mg	Mn	Mo	Na	Ni	P	Pb	S	Sb	Sc	Sr
	Units	ppm	ppm	%	ppm	%	ppm	ppm	%	ppm	ppm	ppm	%	ppm	ppm	ppm
	LOR	10	1	0.01	10	0.01	5	1	0.01	1	10	2	0.01	2	1	1
K924976		<10	<1	0.61	30	0.49	239	<1	0.09	17	240	21	0.50	<2	2	46
K924977		<10	<1	0.88	50	0.72	313	<1	0.03	26	780	15	0.78	<2	2	38
K924978		<10	<1	0.67	30	0.56	224	<1	0.08	20	260	17	1.42	<2	3	51
K924979		<10	<1	0.10	<10	0.55	411	19	0.08	31	520	7	0.08	<2	4	36
K924980		<10	<1	0.46	30	0.38	189	<1	0.06	7	370	34	0.55	<2	3	106
K924981		<10	<1	0.33	20	0.27	190	1	0.06	2	360	17	0.47	<2	2	101
K924982		<10	<1	0.50	30	0.40	209	1	0.08	3	410	25	0.56	<2	3	100
K924983		10	<1	0.57	30	0.45	223	<1	0.09	11	360	13	0.54	<2	3	67
K924984		10	<1	0.86	30	0.74	274	1	0.07	16	340	19	0.57	<2	4	59
K924985		<10	<1	0.44	30	0.44	233	<1	0.03	21	220	13	1.98	<2	2	76
K924986		10	<1	0.55	30	0.55	272	1	0.05	18	280	16	0.51	<2	3	103
K924987		10	<1	0.62	30	0.73	305	<1	0.04	20	280	18	0.42	<2	3	68
K924988		10	<1	0.61	30	0.68	269	1	0.07	18	300	25	0.44	<2	4	81
K924989		<10	<1	0.08	10	10.85	204	<1	0.02	4	180	3	0.03	<2	1	43
K924990		10	<1	0.58	30	0.68	257	2	0.05	14	250	21	0.52	<2	4	65
K924991		10	<1	0.62	30	0.66	245	2	0.07	10	280	21	0.47	<2	4	82
K924992		10	<1	0.54	30	0.53	230	2	0.07	10	340	19	0.47	<2	4	98
K924993		10	<1	0.50	30	0.48	229	2	0.07	11	290	20	0.53	<2	3	95
K924994		10	<1	0.45	30	0.51	240	1	0.04	12	270	19	0.43	<2	3	123
K924995		<10	<1	0.44	30	0.48	221	1	0.04	9	280	20	0.31	<2	3	109
K924996		10	<1	0.49	30	0.43	280	1	0.05	7	350	18	0.31	<2	3	109
K924997		10	<1	0.56	30	0.60	247	1	0.04	15	270	21	0.41	<2	3	107
K924998		<10	<1	0.43	30	0.44	216	2	0.02	6	340	21	0.28	<2	3	143
K924999		10	<1	0.42	30	0.49	211	2	0.01	14	260	22	0.48	<2	3	105
K925000		<10	<1	0.44	30	0.44	193	2	0.02	9	280	20	0.45	<2	3	56
K925002		<10	<1	0.52	20	0.53	211	2	0.03	9	230	21	0.32	<2	3	74
K925003		<10	<1	0.54	30	0.46	215	4	0.06	10	270	19	0.36	<2	3	74
K925004		10	<1	0.55	30	0.51	223	4	0.05	11	270	19	0.31	<2	3	72
K925005		<10	<1	0.57	20	0.49	225	4	0.05	15	280	24	0.53	<2	3	81
K925006		10	<1	0.51	20	0.47	235	4	0.04	10	260	21	0.48	<2	3	87
K925007		10	<1	0.66	20	0.63	240	3	0.05	13	220	19	0.34	<2	4	61
K925008		<10	<1	0.51	20	0.51	193	2	0.05	11	250	19	0.61	<2	3	60
K925009		<10	<1	0.42	20	0.44	281	3	0.04	16	290	21	1.02	<2	2	117
K925010		10	<1	0.78	30	0.74	305	1	0.04	26	300	16	0.60	<2	4	88
K925011		<10	<1	0.33	30	0.29	285	2	0.03	10	260	21	0.44	<2	3	71
K925012		<10	<1	0.41	20	0.38	258	2	0.02	7	230	22	0.81	<2	3	74

PDF created with pdfFactory trial version www.pdffactory.com

ALS Canada Ltd.
2103 Dollarton Hwy
North Vancouver BC V7H 0A7
Phone: 604 984 0221 Fax: 604 984 0218 www.alsglobal.com

To: GOLDEN PREDATOR CANADA CORP.
888 DUNSMUIR STREET
11TH FLOOR
VANCOUVER BC V6C 3K4

Finalized Date: 11- AUG- 2011
Account: GOPRED

Project: Clear Creek

CERTIFICATE OF ANALYSIS WH11131728

Sample Description	Method Analyte Units LOR	ME-ICP41 Th ppm 20	ME-ICP41 Ti % 0.01	ME-ICP41 Tl ppm 10	ME-ICP41 U ppm 10	ME-ICP41 V ppm 1	ME-ICP41 W ppm 10	ME-ICP41 Zn ppm 2
K924976		<20	0.07	<10	<10	21	<10	50
K924977		20	0.09	<10	<10	22	<10	54
K924978		<20	0.07	<10	<10	26	<10	39
K924979		<20	0.12	<10	<10	55	<10	45
K924980		<20	0.05	<10	<10	13	<10	32
K924981		<20	0.03	<10	<10	8	<10	23
K924982		20	0.06	<10	<10	12	<10	31
K924983		20	0.08	<10	<10	15	<10	31
K924984		20	0.11	<10	<10	28	<10	47
K924985		<20	0.04	<10	<10	17	<10	29
K924986		<20	0.04	<10	<10	22	<10	39
K924987		<20	0.06	<10	<10	28	<10	51
K924988		<20	0.06	<10	<10	26	<10	52
K924989		<20	<0.01	<10	<10	4	<10	16
K924990		<20	0.06	<10	<10	29	<10	50
K924991		<20	0.07	<10	<10	28	<10	50
K924992		<20	0.07	<10	<10	20	<10	43
K924993		<20	0.05	<10	<10	20	<10	47
K924994		<20	0.04	<10	<10	20	<10	39
K924995		<20	0.05	<10	<10	18	<10	39
K924996		<20	0.07	<10	<10	16	<10	48
K924997		<20	0.06	<10	<10	25	<10	46
K924998		<20	0.05	<10	<10	15	<10	36
K924999		<20	0.04	<10	<10	24	<10	48
K925000		<20	0.05	<10	<10	19	<10	40
K925002		<20	0.07	<10	<10	22	<10	39
K925003		<20	0.08	<10	<10	22	<10	38
K925004		<20	0.08	<10	<10	20	<10	38
K925005		<20	0.07	<10	<10	20	<10	40
K925006		<20	0.07	<10	<10	19	<10	37
K925007		<20	0.10	<10	<10	29	<10	43
K925008		<20	0.08	<10	<10	20	<10	35
K925009		<20	0.03	<10	<10	12	<10	90
K925010		<20	0.09	<10	<10	25	<10	52
K925011		<20	0.04	<10	<10	13	<10	32
K925012		<20	0.04	<10	<10	15	<10	31

PDF created with pdfFactory trial version www.pdffactory.com

ALS Canada Ltd.
2103 Dollarton Hwy
North Vancouver BC V7H 0A7
Phone: 604 984 0221 Fax: 604 984 0218 www.alsglobal.com

To: GOLDEN PREDATOR CANADA CORP.
888 DUNSMUIR STREET
11TH FLOOR
VANCOUVER BC V6C 3K4

Finalized Date: 15- AUG- 2011
Account: GOPRED

CERTIFICATE WH11132640

Project: Clear Creek

P.O. No.: CLC- 2011- JC- 1676

This report is for 36 Drill Core samples submitted to our lab in Whitehorse, YT, Canada on 12- JUL- 2011.

The following have access to data associated with this certificate:

MIKE BURKE	ANDREW CALDWELL	JACK COTE
GILLES DESSUREAU	MIKE MASLOWSKI	MICHAEL MCGINNIS
ERIN O BRIEN	BILL SHERIFF	

SAMPLE PREPARATION

ALS CODE	DESCRIPTION
WEI- 21	Received Sample Weight
LOG- 21	Sample logging - ClientBarCode
CRU- 31	Fine crushing - 70% < 2mm
SPL- 21	Split sample - riffle splitter
PUL- 31	Pulverize split to 85% < 75 um
LOG- 23	Pulp Login - Rcvd with Barcode
CRU- QC	Crushing QC Test
PUL- QC	Pulverizing QC Test

ANALYTICAL PROCEDURES

ALS CODE	DESCRIPTION	INSTRUMENT
Au- AA23	Au 30g FA- AA finish	AAS
ME- ICP41	35 Element Aqua Regia ICP- AES	ICP- AES

To: GOLDEN PREDATOR CANADA CORP.
ATTN: JACK COTE
888 DUNSMUIR STREET
11TH FLOOR
VANCOUVER BC V6C 3K4

This is the Final Report and supersedes any preliminary report with this certificate number. Results apply to samples as submitted. All pages of this report have been checked and approved for release.

Signature:
Colin Ramshaw, Vancouver Laboratory Manager

PDF created with pdfFactory trial version www.pdffactory.com

ALS Canada Ltd.
2103 Dollarton Hwy
North Vancouver BC V7H 0A7
Phone: 604 984 0221 Fax: 604 984 0218 www.alsglobal.com

To: GOLDEN PREDATOR CANADA CORP.
888 DUNSMUIR STREET
11TH FLOOR
VANCOUVER BC V6C 3K4

Finalized Date: 15- AUG- 2011
Account: GOPRED

Project: Clear Creek

CERTIFICATE OF ANALYSIS WH11132640

Sample Description	Method Analyte Units LOR	WEI-21 Recvd Wt. kg 0.02	Au-AA23 Au ppm 0.005	ME-ICP41 Ag ppm 0.2	ME-ICP41 Al % 0.01	ME-ICP41 As ppm 2	ME-ICP41 B ppm 10	ME-ICP41 Ba ppm 10	ME-ICP41 Be ppm 0.5	ME-ICP41 Bi ppm 2	ME-ICP41 Ca % 0.01	ME-ICP41 Cd ppm 0.5	ME-ICP41 Co ppm 1	ME-ICP41 Cr ppm 1	ME-ICP41 Cu ppm 1	ME-ICP41 Fe % 0.01
K924904		4.73	0.010	0.2	1.86	8	<10	220	0.5	<2	0.80	<0.5	6	44	50	2.66
K924905		6.41	0.075	0.3	1.74	6	<10	300	0.6	2	1.47	<0.5	8	38	56	3.22
K924906		5.76	0.015	0.6	2.25	73	<10	230	0.8	<2	1.33	<0.5	9	57	66	3.48
K924907		6.57	0.106	0.5	1.74	16	<10	230	0.6	7	1.52	<0.5	6	37	47	2.72
K924908		0.62	<0.005	<0.2	0.04	<2	<10	10	<0.5	<2	21.3	<0.5	<1	<1	1	0.47
K924909		5.57	0.016	1.3	1.29	15	<10	140	<0.5	4	1.70	<0.5	8	21	99	3.30
K924910		5.65	0.007	0.3	1.48	13	<10	180	0.5	<2	1.10	<0.5	7	33	64	2.91
K924911		5.50	0.005	0.4	1.23	7	<10	140	<0.5	<2	1.72	<0.5	9	25	127	3.09
K924912		6.88	0.005	0.4	1.53	3	<10	180	0.5	<2	1.05	<0.5	8	36	78	2.91
K924913		6.23	<0.005	0.3	2.10	12	<10	180	0.9	<2	2.10	<0.5	10	96	60	3.35
K924914		6.08	<0.005	<0.2	1.43	9	<10	230	<0.5	<2	0.99	<0.5	4	39	31	2.04
K924915		5.59	0.006	0.2	1.67	9	<10	220	0.5	<2	1.35	<0.5	6	35	39	2.57
K924916		0.12	1.635	0.5	1.40	10	<10	120	<0.5	<2	0.81	<0.5	7	31	352	3.48
K924917		5.60	0.006	0.3	1.44	8	<10	210	0.6	<2	1.29	<0.5	7	24	67	2.58
K924918		6.92	0.006	0.4	1.27	3	<10	250	0.5	<2	1.16	<0.5	7	25	58	2.55
K924919		6.57	0.011	0.5	1.14	871	<10	150	0.6	<2	1.57	<0.5	5	26	36	1.96
K924920		6.40	0.005	0.2	1.82	3	<10	240	0.5	<2	0.94	<0.5	7	46	47	2.67
K924921		5.68	0.011	0.2	1.67	15	<10	240	0.5	<2	1.05	<0.5	6	46	49	2.44
K924922		6.01	0.007	0.3	1.21	6	<10	170	0.6	<2	1.28	<0.5	5	30	46	2.29
K924923		2.26	0.036	0.2	1.32	3	<10	170	0.5	5	0.97	<0.5	7	33	40	2.70
K924924		3.10	0.025	0.2	1.16	3	<10	190	0.5	2	1.02	<0.5	6	28	34	2.53
K924925		6.22	0.005	<0.2	0.89	4	<10	120	0.5	<2	0.82	<0.5	7	16	20	2.53
K924926		6.09	<0.005	0.2	1.39	4	<10	180	<0.5	<2	0.68	<0.5	6	29	33	2.71
K924927		6.86	0.082	0.2	1.82	11	<10	160	0.8	4	0.74	<0.5	17	30	23	4.16
K924928		4.82	0.061	0.5	1.84	16	<10	350	0.6	<2	0.22	<0.5	5	16	59	2.59
K924929		5.06	0.318	0.4	1.58	8	<10	260	0.5	9	0.19	<0.5	2	20	75	2.45
K924930		5.44	0.192	0.3	1.30	29	<10	190	0.6	4	0.17	<0.5	5	20	50	2.02
K924931		4.63	0.255	0.3	1.79	25	<10	180	<0.5	9	0.25	<0.5	8	37	32	2.25
K924932		5.51	0.116	0.2	1.43	26	<10	150	<0.5	4	0.23	<0.5	6	33	30	2.09
K924933		4.63	0.075	0.2	1.36	12	<10	140	<0.5	3	0.22	<0.5	4	30	26	1.82
K924934		5.14	0.011	0.2	1.32	3	<10	120	<0.5	<2	0.16	<0.5	11	27	30	2.18
K924935		4.64	0.049	0.2	1.45	6	<10	120	<0.5	<2	0.16	<0.5	10	35	58	2.25
K924936		4.74	0.660	0.2	1.35	45	<10	140	<0.5	19	0.17	<0.5	6	30	35	2.13
K924937		4.63	0.191	0.3	1.73	16	<10	170	0.5	5	0.16	<0.5	6	30	40	2.59
K924938		4.53	1.940	1.1	1.89	195	<10	190	0.7	105	0.14	<0.5	12	32	124	4.56
K924939		4.61	0.130	0.2	1.88	29	<10	270	0.5	6	0.27	<0.5	7	27	34	2.62

PDF created with pdfFactory trial version www.pdffactory.com

ALS Canada Ltd.
2103 Dollarton Hwy
North Vancouver BC V7H 0A7
Phone: 604 984 0221 Fax: 604 984 0218 www.alsglobal.com

To: GOLDEN PREDATOR CANADA CORP.
888 DUNSMUIR STREET
11TH FLOOR
VANCOUVER BC V6C 3K4

Finalized Date: 15- AUG- 2011
Account: GOPRED

Project: Clear Creek

CERTIFICATE OF ANALYSIS WH11132640

Sample Description	Method Analyte Units LOR	ME- ICP41 Ga ppm 10	ME- ICP41 Hg ppm 1	ME- ICP41 K % 0.01	ME- ICP41 La ppm 10	ME- ICP41 Mg % 0.01	ME- ICP41 Mn ppm 5	ME- ICP41 Mo ppm 1	ME- ICP41 Na % 0.01	ME- ICP41 Ni ppm 1	ME- ICP41 P ppm 10	ME- ICP41 Pb ppm 2	ME- ICP41 S % 0.01	ME- ICP41 Sb ppm 2	ME- ICP41 Sc ppm 1	ME- ICP41 Sr ppm 1
K924904		10	<1	0.90	30	0.78	328	1	0.11	28	230	19	0.47	8	5	87
K924905		10	<1	0.80	30	0.70	316	5	0.10	14	350	28	1.04	<2	5	133
K924906		10	<1	1.13	30	1.11	453	1	0.06	31	390	20	0.57	2	6	144
K924907		10	<1	0.79	40	0.68	365	1	0.07	21	350	24	0.61	2	4	125
K924908		<10	<1	0.02	<10	13.00	229	<1	0.02	1	190	<2	0.02	<2	<1	50
K924909		<10	<1	0.55	20	0.54	338	1	0.03	27	280	28	1.14	2	3	135
K924910		10	<1	0.81	30	0.73	302	2	0.04	25	310	28	0.78	<2	4	102
K924911		<10	<1	0.63	30	0.62	395	2	0.04	25	330	23	0.97	<2	3	147
K924912		10	<1	0.75	40	0.64	286	3	0.04	22	570	21	0.83	<2	4	118
K924913		10	<1	0.78	40	1.14	421	3	0.04	25	930	20	0.63	<2	6	223
K924914		10	<1	0.76	30	0.65	277	2	0.05	25	300	19	0.28	<2	4	119
K924915		10	<1	0.80	40	0.68	317	3	0.04	30	810	24	0.51	<2	4	144
K924916		10	<1	0.11	10	0.60	465	21	0.10	33	570	6	0.08	3	5	41
K924917		10	<1	0.66	40	0.53	278	4	0.03	24	540	19	0.67	<2	3	151
K924918		10	<1	0.59	30	0.49	279	4	0.04	20	400	27	0.66	<2	3	128
K924919		<10	<1	0.44	30	0.46	283	3	0.04	20	340	23	0.36	<2	2	177
K924920		10	<1	0.95	30	0.76	337	5	0.10	26	370	20	0.48	<2	5	106
K924921		10	<1	0.78	30	0.65	285	3	0.12	26	320	17	0.47	<2	5	118
K924922		<10	<1	0.62	30	0.52	277	2	0.06	21	350	32	0.48	<2	4	163
K924923		<10	<1	0.72	40	0.58	360	3	0.06	25	340	15	0.48	<2	3	137
K924924		<10	<1	0.63	30	0.57	324	4	0.05	21	310	17	0.45	<2	3	149
K924925		<10	<1	0.44	40	0.46	370	3	0.04	19	230	15	0.30	<2	2	126
K924926		<10	<1	0.79	30	0.63	376	2	0.04	20	470	15	0.44	<2	3	96
K924927		10	<1	1.00	50	0.98	778	2	0.03	41	610	6	0.36	<2	4	108
K924928		10	<1	0.70	30	0.59	229	1	0.06	11	440	20	0.13	<2	4	64
K924929		10	<1	0.49	20	0.40	166	1	0.06	7	360	16	0.07	<2	4	73
K924930		<10	<1	0.50	40	0.36	162	1	0.04	9	300	18	0.01	2	3	30
K924931		10	<1	0.90	20	0.69	259	1	0.08	16	350	17	0.08	<2	4	35
K924932		10	<1	0.71	20	0.49	200	1	0.08	16	280	14	0.09	<2	3	29
K924933		<10	<1	0.61	10	0.48	194	1	0.08	13	240	14	0.02	<2	3	28
K924934		<10	<1	0.64	20	0.45	190	<1	0.06	16	390	7	0.20	<2	3	31
K924935		10	<1	0.75	20	0.50	205	1	0.08	18	210	12	0.21	<2	3	33
K924936		10	<1	0.71	20	0.50	185	<1	0.06	11	260	12	0.07	<2	3	31
K924937		10	<1	0.87	30	0.62	240	1	0.05	14	330	13	0.04	<2	3	26
K924938		10	<1	0.80	40	0.51	190	1	0.04	15	420	24	0.10	<2	3	67
K924939		10	<1	0.86	30	0.67	256	<1	0.08	20	380	10	0.14	<2	4	48

PDF created with pdfFactory trial version www.pdffactory.com

ALS Canada Ltd.
2103 Dollarton Hwy
North Vancouver BC V7H 0A7
Phone: 604 984 0221 Fax: 604 984 0218 www.alsglobal.com

To: GOLDEN PREDATOR CANADA CORP.
888 DUNSMUIR STREET
11TH FLOOR
VANCOUVER BC V6C 3K4

Finalized Date: 15- AUG- 2011
Account: GOPRED

Project: Clear Creek

CERTIFICATE OF ANALYSIS WH11132640

Sample Description	Method Analyte Units LOR	ME-ICP41 Th ppm 20	ME-ICP41 Ti % 0.01	ME-ICP41 Tl ppm 10	ME-ICP41 U ppm 10	ME-ICP41 V ppm 1	ME-ICP41 W ppm 10	ME-ICP41 Zn ppm 2
K924904		20	0.10	<10	<10	43	<10	61
K924905		20	0.08	<10	<10	37	<10	58
K924906		20	0.09	<10	<10	52	<10	89
K924907		20	0.06	<10	<10	32	<10	59
K924908		<20	<0.01	<10	<10	1	<10	12
K924909		<20	0.02	<10	<10	17	<10	51
K924910		20	0.08	<10	<10	30	<10	54
K924911		<20	0.04	<10	<10	22	<10	46
K924912		20	0.07	<10	<10	30	<10	50
K924913		20	0.07	<10	<10	55	<10	63
K924914		<20	0.07	<10	<10	35	<10	47
K924915		20	0.07	<10	<10	32	<10	57
K924916		<20	0.13	<10	<10	61	<10	50
K924917		20	0.05	<10	<10	21	<10	48
K924918		20	0.06	<10	<10	22	<10	46
K924919		<20	0.02	<10	<10	19	<10	46
K924920		20	0.10	<10	<10	39	<10	64
K924921		20	0.09	<10	<10	38	<10	56
K924922		20	0.04	<10	<10	26	<10	49
K924923		20	0.06	<10	<10	25	<10	57
K924924		20	0.05	<10	<10	24	<10	51
K924925		20	0.02	<10	<10	13	<10	51
K924926		<20	0.07	<10	<10	26	<10	60
K924927		20	0.08	<10	<10	28	<10	99
K924928		20	0.10	<10	<10	21	<10	43
K924929		20	0.09	<10	<10	19	20	27
K924930		<20	0.06	<10	<10	17	<10	31
K924931		<20	0.13	<10	<10	32	<10	42
K924932		<20	0.10	<10	<10	24	<10	37
K924933		<20	0.11	<10	<10	24	<10	33
K924934		<20	0.11	<10	<10	21	<10	32
K924935		<20	0.11	<10	<10	26	<10	38
K924936		<20	0.11	<10	<10	25	<10	30
K924937		<20	0.09	<10	<10	27	<10	42
K924938		20	0.08	<10	<10	26	<10	42
K924939		20	0.12	<10	<10	26	<10	44

PDF created with pdfFactory trial version www.pdffactory.com

ALS Canada Ltd.
2103 Dollarton Hwy
North Vancouver BC V7H 0A7
Phone: 604 984 0221 Fax: 604 984 0218 www.alsglobal.com

To: GOLDEN PREDATOR CANADA CORP.
888 DUNSMUIR STREET
11TH FLOOR
VANCOUVER BC V6C 3K4

Finalized Date: 11- AUG- 2011
Account: GOPRED

CERTIFICATE WH11131729

Project: Clear Creek

P.O. No.: CLC- 2011- JC- 1680

This report is for 36 Drill Core samples submitted to our lab in Whitehorse, YT, Canada on 12- JUL- 2011.

The following have access to data associated with this certificate:

MIKE BURKE	ANDREW CALDWELL	JACK COTE
GILLES DESSUREAU	MIKE MASLOWSKI	MICHAEL MCGINNIS
ERIN O BRIEN	BILL SHERIFF	

SAMPLE PREPARATION

ALS CODE	DESCRIPTION
WEI- 21	Received Sample Weight
LOG- 21	Sample logging - ClientBarCode
CRU- 31	Fine crushing - 70% < 2mm
PUL- 31	Pulverize split to 85% < 75 um
LOG- 23	Pulp Login - Rcvd with Barcode
SPL- 22Y	Split Sample - Boyd Rotary Splitter
CRU- QC	Crushing QC Test
PUL- QC	Pulverizing QC Test

ANALYTICAL PROCEDURES

ALS CODE	DESCRIPTION	INSTRUMENT
Au- AA23	Au 30g FA- AA finish	AAS
ME- ICP41	35 Element Aqua Regia ICP- AES	ICP- AES

To: GOLDEN PREDATOR CANADA CORP.
ATTN: JACK COTE
888 DUNSMUIR STREET
11TH FLOOR
VANCOUVER BC V6C 3K4

This is the Final Report and supersedes any preliminary report with this certificate number. Results apply to samples as submitted. All pages of this report have been checked and approved for release.

Signature:
Colin Ramshaw, Vancouver Laboratory Manager

PDF created with pdfFactory trial version www.pdffactory.com

ALS Canada Ltd.
2103 Dollarton Hwy
North Vancouver BC V7H 0A7
Phone: 604 984 0221 Fax: 604 984 0218 www.alsglobal.com

To: GOLDEN PREDATOR CANADA CORP.
888 DUNSMUIR STREET
11TH FLOOR
VANCOUVER BC V6C 3K4

Finalized Date: 11- AUG- 2011
Account: GOPRED

Project: Clear Creek

CERTIFICATE OF ANALYSIS WH11131729

Sample Description	Method	WEI-21	Au-AA23	ME-ICP41	ME-ICP41	ME-ICP41	ME-ICP41	ME-ICP41	ME-ICP41	ME-ICP41	ME-ICP41	ME-ICP41	ME-ICP41	ME-ICP41	ME-ICP41	ME-ICP41
	Analyte	Recvd Wt.	Au	Ag	Al	As	B	Ba	Be	Bi	Ca	Cd	Co	Cr	Cu	Fe
	Units	kg	ppm	ppm	%	ppm	ppm	ppm	ppm	ppm	%	ppm	ppm	ppm	ppm	%
	LOR	0.02	0.005	0.2	0.01	2	10	10	0.5	2	0.01	0.5	1	1	1	0.01
K925049		5.16	0.013	0.2	1.62	5	<10	160	0.6	<2	0.94	<0.5	7	34	20	2.66
K925050		0.83	<0.005	<0.2	0.06	<2	<10	10	<0.5	<2	18.4	<0.5	2	2	3	0.49
K925051		5.94	0.069	0.3	1.19	4	<10	240	0.5	3	1.20	<0.5	5	24	56	2.29
K925052		5.84	0.024	0.4	1.20	2	<10	170	<0.5	<2	1.15	<0.5	6	29	47	2.38
K925053		6.27	0.016	0.3	1.23	3	<10	240	0.5	<2	1.13	<0.5	5	25	49	2.31
K925054		5.38	0.011	0.4	1.20	6	<10	190	<0.5	<2	0.98	<0.5	6	24	49	2.31
K925055		5.65	0.007	0.4	1.14	4	<10	160	<0.5	<2	0.90	<0.5	7	31	62	2.55
K925056		6.96	0.005	0.4	1.17	12	<10	130	<0.5	<2	1.20	<0.5	8	33	75	2.73
K925057		2.65	0.023	0.4	1.31	5	<10	200	<0.5	<2	0.76	<0.5	8	35	78	2.79
K925058		2.96	0.009	0.4	1.27	6	<10	160	<0.5	<2	0.76	<0.5	10	34	93	3.13
K925059		5.33	0.007	0.7	1.70	16	<10	170	0.5	<2	0.82	<0.5	10	40	79	3.14
K925060		6.38	0.006	0.5	1.09	17	<10	90	0.6	<2	1.60	<0.5	6	24	39	2.07
K925061		5.23	0.008	0.9	1.59	47	<10	70	0.8	<2	1.30	<0.5	8	24	15	2.51
K925062		5.26	0.005	0.5	1.52	28	<10	80	0.8	<2	1.51	<0.5	6	23	20	2.51
K925063		4.79	0.006	0.6	1.35	14	<10	110	0.6	<2	0.89	<0.5	9	25	33	2.67
K925064		6.61	<0.005	0.2	1.65	9	<10	110	0.5	<2	0.88	<0.5	9	38	16	2.79
K925065		6.75	0.007	0.2	1.56	5	<10	110	0.5	<2	0.56	<0.5	12	31	21	2.88
K925066		6.52	0.011	0.2	1.46	3	<10	220	<0.5	<2	0.62	<0.5	5	30	21	2.27
K925067		8.09	<0.005	0.2	1.57	2	<10	130	0.5	<2	0.95	<0.5	8	35	29	2.68
K925068		4.97	0.093	0.3	1.13	32	<10	180	<0.5	3	0.17	<0.5	5	19	23	1.47
K925069		3.29	0.123	0.2	1.30	22	<10	90	<0.5	6	0.15	<0.5	4	31	25	1.65
K925070		2.36	0.023	0.3	1.55	7	<10	300	0.6	<2	0.22	<0.5	4	18	26	2.15
K925071		2.88	0.187	0.3	1.66	11	<10	160	<0.5	6	0.16	<0.5	4	30	29	2.05
K925072		0.09	5.34	1.1	1.49	983	<10	150	<0.5	<2	0.92	<0.5	8	43	39	4.35
K925073		2.53	0.061	0.3	1.96	13	<10	210	0.6	2	0.22	<0.5	6	26	43	2.39
K925074		4.13	0.046	0.3	1.91	7	<10	120	0.5	2	0.17	<0.5	4	34	33	2.66
K925075		4.14	0.088	0.2	1.28	10	<10	150	<0.5	3	0.19	<0.5	5	24	27	1.78
K925076		2.22	0.586	0.4	1.16	23	<10	100	0.6	17	0.16	<0.5	9	23	36	1.76
K925077		2.87	0.950	1.0	0.58	58	<10	40	0.7	30	0.12	0.8	12	8	57	2.11
K925078		3.27	0.719	6.0	0.36	371	10	50	<0.5	32	0.09	1.4	9	8	38	1.66
K925079		5.07	0.521	2.9	0.45	159	10	60	0.5	18	0.08	0.8	11	9	41	1.75
K925080		4.17	0.602	2.7	0.48	84	<10	50	0.5	20	0.09	<0.5	13	10	33	2.01
K925081		5.05	1.095	3.8	0.33	71	<10	50	<0.5	35	0.09	<0.5	13	10	32	1.44
K925082		4.89	0.371	2.2	0.50	76	<10	50	0.6	21	0.96	1.9	11	10	44	2.54
K925083		4.66	0.601	3.4	0.39	78	<10	40	0.5	29	0.91	<0.5	13	10	46	2.15
K925084		5.14	0.271	1.5	0.40	63	10	40	0.5	13	1.65	<0.5	8	7	28	1.91

PDF created with pdfFactory trial version www.pdffactory.com

ALS Canada Ltd.
2103 Dollarton Hwy
North Vancouver BC V7H 0A7
Phone: 604 984 0221 Fax: 604 984 0218 www.alsglobal.com

To: GOLDEN PREDATOR CANADA CORP.
888 DUNSMUIR STREET
11TH FLOOR
VANCOUVER BC V6C 3K4

Finalized Date: 11- AUG- 2011
Account: GOPRED

Project: Clear Creek

CERTIFICATE OF ANALYSIS WH11131729

Sample Description	Method	ME- ICP41	ME- ICP41	ME- ICP41	ME- ICP41	ME- ICP41	ME- ICP41	ME- ICP41	ME- ICP41	ME- ICP41	ME- ICP41	ME- ICP41	ME- ICP41	ME- ICP41	ME- ICP41	ME- ICP41
	Analyte	Ga	Hg	K	La	Mg	Mn	Mo	Na	Ni	P	Pb	S	Sb	Sc	Sr
	Units	ppm	ppm	%	ppm	%	ppm	ppm	%	ppm	ppm	ppm	%	ppm	ppm	ppm
	LOR	10	1	0.01	10	0.01	5	1	0.01	1	10	2	0.01	2	1	1
K925049		10	<1	0.68	40	0.70	290	3	0.04	22	300	20	0.38	<2	3	105
K925050		<10	<1	0.03	<10	11.55	213	1	0.02	3	210	2	0.05	<2	<1	51
K925051		<10	<1	0.53	30	0.46	229	6	0.04	12	290	29	0.62	<2	3	146
K925052		<10	<1	0.55	30	0.58	235	4	0.03	16	260	24	0.62	<2	3	133
K925053		<10	<1	0.56	30	0.51	251	4	0.04	13	300	28	0.58	<2	3	128
K925054		<10	<1	0.55	30	0.51	233	3	0.03	16	280	25	0.60	<2	3	101
K925055		<10	<1	0.58	30	0.51	227	4	0.03	17	230	27	0.78	<2	3	98
K925056		<10	<1	0.55	30	0.56	252	3	0.02	21	300	26	0.80	<2	3	116
K925057		10	<1	0.71	30	0.56	255	4	0.06	18	270	21	0.87	<2	3	81
K925058		10	<1	0.71	30	0.61	257	4	0.04	24	250	21	1.04	<2	3	77
K925059		10	<1	0.85	30	0.74	300	3	0.05	25	320	20	0.80	<2	4	85
K925060		<10	<1	0.36	20	0.47	273	3	0.01	14	240	20	0.44	<2	2	166
K925061		<10	<1	0.33	30	0.69	323	2	0.01	20	280	14	0.16	<2	2	146
K925062		<10	<1	0.42	30	0.77	421	3	0.02	21	220	17	0.20	<2	2	184
K925063		<10	<1	0.50	30	0.64	301	3	0.03	26	250	17	0.42	<2	2	86
K925064		<10	<1	0.77	30	0.75	364	4	0.04	25	280	12	0.32	<2	3	78
K925065		<10	<1	0.78	30	0.67	328	2	0.03	28	270	9	0.52	<2	2	41
K925066		<10	<1	0.79	30	0.60	267	3	0.06	15	270	17	0.33	<2	3	52
K925067		10	<1	0.80	30	0.71	335	3	0.03	27	280	16	0.46	<2	3	104
K925068		<10	<1	0.44	20	0.31	160	3	0.04	9	290	19	0.04	<2	3	34
K925069		<10	<1	0.56	20	0.46	153	3	0.03	10	250	16	0.03	<2	2	23
K925070		10	<1	0.55	20	0.45	176	2	0.06	10	370	15	0.05	<2	3	39
K925071		10	<1	0.75	20	0.61	220	2	0.03	13	260	17	0.04	<2	3	30
K925072		<10	2	0.16	10	0.65	372	390	0.08	26	550	24	0.86	16	4	78
K925073		10	<1	0.76	30	0.69	218	2	0.04	16	380	16	0.03	<2	4	36
K925074		10	<1	0.99	30	0.89	256	2	0.04	11	410	12	0.03	<2	3	23
K925075		<10	<1	0.54	20	0.45	179	2	0.05	14	290	16	0.03	<2	3	29
K925076		<10	<1	0.41	20	0.33	174	2	0.03	15	340	18	0.03	<2	3	21
K925077		<10	<1	0.16	20	0.04	235	2	0.01	12	460	31	0.05	<2	2	14
K925078		<10	<1	0.25	20	0.02	1145	3	0.01	5	340	35	0.12	5	1	18
K925079		<10	<1	0.26	30	0.04	629	3	0.01	10	290	35	0.04	6	1	13
K925080		<10	<1	0.25	30	0.05	771	3	0.01	16	240	47	0.04	7	2	13
K925081		<10	<1	0.22	30	0.03	1030	3	0.01	17	260	39	0.04	7	1	16
K925082		<10	<1	0.29	30	0.06	1405	3	0.01	23	290	97	0.25	5	1	25
K925083		<10	<1	0.25	30	0.05	421	3	0.01	19	290	34	0.10	4	2	14
K925084		<10	<1	0.27	20	0.22	459	2	0.01	11	220	17	0.24	2	1	81

PDF created with pdfFactory trial version www.pdffactory.com

ALS Canada Ltd.
2103 Dollarton Hwy
North Vancouver BC V7H 0A7
Phone: 604 984 0221 Fax: 604 984 0218 www.alsglobal.com

To: GOLDEN PREDATOR CANADA CORP.
888 DUNSMUIR STREET
11TH FLOOR
VANCOUVER BC V6C 3K4

Finalized Date: 11- AUG- 2011
Account: GOPRED

Project: Clear Creek

CERTIFICATE OF ANALYSIS WH11131729

Sample Description	Method Analyte Units LOR	ME-ICP41 Th ppm 20	ME-ICP41 Ti % 0.01	ME-ICP41 Tl ppm 10	ME-ICP41 U ppm 10	ME-ICP41 V ppm 1	ME-ICP41 W ppm 10	ME-ICP41 Zn ppm 2
K925049		20	0.08	<10	<10	29	<10	53
K925050		<20	<0.01	<10	<10	2	<10	15
K925051		<20	0.05	<10	<10	19	<10	38
K925052		<20	0.06	<10	<10	24	<10	42
K925053		20	0.06	<10	<10	21	<10	39
K925054		<20	0.06	<10	<10	22	<10	40
K925055		<20	0.06	<10	<10	24	<10	39
K925056		<20	0.05	<10	<10	27	<10	45
K925057		<20	0.08	<10	<10	29	<10	42
K925058		<20	0.08	<10	<10	30	<10	45
K925059		<20	0.08	<10	<10	34	<10	53
K925060		<20	0.02	<10	<10	17	<10	33
K925061		<20	0.01	<10	<10	18	<10	44
K925062		<20	0.03	<10	<10	16	<10	56
K925063		<20	0.05	<10	<10	19	<10	45
K925064		<20	0.09	<10	<10	29	<10	54
K925065		20	0.09	<10	<10	23	<10	49
K925066		<20	0.10	<10	<10	26	<10	43
K925067		<20	0.08	<10	<10	30	<10	49
K925068		<20	0.06	<10	<10	15	<10	29
K925069		<20	0.08	<10	<10	21	<10	33
K925070		20	0.09	<10	<10	18	<10	34
K925071		<20	0.11	<10	<10	26	<10	37
K925072		<20	0.10	<10	<10	55	10	51
K925073		20	0.12	<10	<10	28	<10	43
K925074		<20	0.10	<10	<10	27	<10	47
K925075		<20	0.07	<10	<10	21	10	36
K925076		<20	0.04	<10	<10	20	<10	40
K925077		<20	<0.01	<10	<10	4	<10	231
K925078		<20	<0.01	<10	<10	1	<10	171
K925079		<20	<0.01	<10	<10	3	<10	137
K925080		<20	<0.01	<10	<10	5	<10	94
K925081		<20	<0.01	<10	<10	3	<10	84
K925082		<20	<0.01	<10	<10	5	<10	241
K925083		<20	<0.01	<10	<10	5	<10	54
K925084		<20	<0.01	<10	<10	2	<10	34

PDF created with pdfFactory trial version www.pdffactory.com

ALS Canada Ltd.
2103 Dollarton Hwy
North Vancouver BC V7H 0A7
Phone: 604 984 0221 Fax: 604 984 0218 www.alsglobal.com

To: GOLDEN PREDATOR CANADA CORP.
888 DUNSMUIR STREET
11TH FLOOR
VANCOUVER BC V6C 3K4

Finalized Date: 12- AUG- 2011
Account: GOPRED

CERTIFICATE WH11132641

Project: Clear Creek

P.O. No.: CLC- 2011- JC- 1681

This report is for 36 Drill Core samples submitted to our lab in Whitehorse, YT, Canada on 12- JUL- 2011.

The following have access to data associated with this certificate:

MIKE BURKE	ANDREW CALDWELL	JACK COTE
GILLES DESSUREAU	MIKE MASLOWSKI	MICHAEL MCGINNIS
ERIN O BRIEN	BILL SHERIFF	

SAMPLE PREPARATION

ALS CODE	DESCRIPTION
WEI- 21	Received Sample Weight
LOG- 21	Sample logging - ClientBarCode
CRU- 31	Fine crushing - 70% < 2mm
SPL- 21	Split sample - riffle splitter
PUL- 31	Pulverize split to 85% < 75 um
LOG- 23	Pulp Login - Rcvd with Barcode
CRU- QC	Crushing QC Test
PUL- QC	Pulverizing QC Test

ANALYTICAL PROCEDURES

ALS CODE	DESCRIPTION	INSTRUMENT
Au- AA23	Au 30g FA- AA finish	AAS
ME- ICP41	35 Element Aqua Regia ICP- AES	ICP- AES

To: GOLDEN PREDATOR CANADA CORP.
ATTN: JACK COTE
888 DUNSMUIR STREET
11TH FLOOR
VANCOUVER BC V6C 3K4

This is the Final Report and supersedes any preliminary report with this certificate number. Results apply to samples as submitted. All pages of this report have been checked and approved for release.

Signature:
Colin Ramshaw, Vancouver Laboratory Manager

PDF created with pdfFactory trial version www.pdffactory.com

ALS Canada Ltd.
2103 Dollarton Hwy
North Vancouver BC V7H 0A7
Phone: 604 984 0221 Fax: 604 984 0218 www.alsglobal.com

To: GOLDEN PREDATOR CANADA CORP.
888 DUNSMUIR STREET
11TH FLOOR
VANCOUVER BC V6C 3K4

Finalized Date: 12- AUG- 2011
Account: GOPRED

Project: Clear Creek

CERTIFICATE OF ANALYSIS WH11132641

Sample Description	Method Analyte Units LOR	WEI-21 Recvd Wt. kg 0.02	Au-AA23 Au ppm 0.005	ME-ICP41 Ag ppm 0.2	ME-ICP41 Al % 0.01	ME-ICP41 As ppm 2	ME-ICP41 B ppm 10	ME-ICP41 Ba ppm 10	ME-ICP41 Be ppm 0.5	ME-ICP41 Bi ppm 2	ME-ICP41 Ca % 0.01	ME-ICP41 Cd ppm 0.5	ME-ICP41 Co ppm 1	ME-ICP41 Cr ppm 1	ME-ICP41 Cu ppm 1	ME-ICP41 Fe % 0.01
K925085		4.33	0.348	2.4	0.64	104	10	60	0.6	19	1.42	<0.5	12	8	58	2.24
K925086		0.66	0.005	<0.2	0.05	<2	<10	10	<0.5	<2	19.2	<0.5	1	<1	2	0.42
K925087		3.41	0.638	1.9	0.49	66	10	40	<0.5	31	1.73	<0.5	10	8	41	1.93
K925088		1.22	0.119	1.2	0.73	64	10	90	0.8	6	0.61	<0.5	11	6	30	2.51
K925089		1.63	0.332	1.5	0.53	69	10	80	<0.5	14	0.09	<0.5	12	8	54	2.14
K925090		2.68	0.114	2.1	0.51	152	20	90	<0.5	8	0.10	<0.5	10	7	51	2.16
K925091		5.49	0.933	3.3	0.72	78	10	60	0.6	44	1.40	<0.5	10	9	41	2.00
K925092		5.44	3.11	10.9	0.65	112	10	70	0.6	146	0.87	<0.5	13	8	64	1.94
K925093		2.58	2.09	2.0	0.74	36	<10	60	0.7	97	1.06	<0.5	18	9	59	2.37
K925094		2.00	0.481	3.3	0.61	84	10	70	0.5	31	1.59	<0.5	16	7	111	2.98
K925095		5.90	0.387	1.0	1.37	44	<10	110	0.8	21	0.48	<0.5	27	15	178	4.02
K925096		5.05	0.273	0.5	1.07	48	<10	100	0.5	8	0.37	<0.5	12	17	33	2.23
K925097		0.07	0.440	<0.2	1.19	45	<10	110	<0.5	<2	1.35	<0.5	6	27	47	2.88
K925098		4.31	1.205	0.4	0.89	59	<10	70	0.5	45	0.92	<0.5	8	11	38	1.60
K925099		6.05	0.522	1.2	0.57	181	10	70	0.5	15	1.52	<0.5	10	10	38	2.06
K925100		5.36	0.522	0.3	0.87	37	<10	70	0.9	16	1.17	<0.5	11	12	34	2.60
K925101		5.49	0.725	0.6	0.74	159	<10	90	0.5	32	1.40	<0.5	9	8	32	2.32
K925102		3.28	2.60	1.8	0.60	245	<10	100	<0.5	105	0.89	<0.5	12	6	80	2.45
K925103		4.86	1.985	0.6	0.92	62	<10	130	0.5	51	0.71	<0.5	14	17	61	2.24
K925104		5.24	0.625	0.8	0.96	28	<10	200	0.7	26	1.14	<0.5	7	8	49	2.02
K925105		5.22	1.285	6.4	0.59	67	10	60	0.6	50	1.41	<0.5	5	7	38	1.86
K925106		2.48	0.492	0.9	0.58	47	10	70	0.6	11	1.01	<0.5	8	7	34	1.81
K925107		4.29	1.300	1.0	0.68	57	<10	60	0.5	37	1.41	<0.5	12	9	44	2.02
K925108		5.82	0.396	1.1	0.84	54	<10	100	0.7	18	0.95	<0.5	20	12	126	3.76
K925109		6.57	1.130	0.9	0.63	55	<10	60	<0.5	38	0.83	<0.5	10	13	52	1.96
K925110		5.14	1.665	1.9	1.15	240	<10	190	0.6	82	0.77	<0.5	17	10	85	3.03
K925111		3.29	3.00	4.0	1.24	261	<10	170	0.8	117	1.12	<0.5	14	12	74	2.88
K925112		3.42	1.755	2.0	1.12	302	<10	160	0.8	76	1.15	<0.5	12	10	57	2.53
K925113		3.66	0.740	15.9	0.61	1530	20	60	0.7	12	1.06	14.3	8	3	68	3.67
K925114		6.31	0.097	0.4	0.77	31	<10	70	0.9	6	1.67	<0.5	13	10	48	3.16
K925115		6.15	0.026	<0.2	1.17	11	<10	100	0.6	<2	0.66	<0.5	7	21	18	2.06
K925116		5.44	0.011	<0.2	1.05	35	<10	100	0.6	<2	1.39	<0.5	8	18	10	2.30
K925117		5.88	0.009	0.2	0.96	25	<10	100	<0.5	<2	1.01	<0.5	6	23	13	2.00
K925118		5.18	0.698	2.7	0.97	30	<10	90	0.6	57	1.09	<0.5	12	14	48	3.10
K925119		6.03	0.080	0.2	1.24	37	<10	80	0.8	<2	0.85	<0.5	11	14	34	3.13
K925120		7.15	0.051	<0.2	1.55	45	<10	70	0.8	<2	0.98	<0.5	13	18	31	3.66

PDF created with pdfFactory trial version www.pdffactory.com

ALS Canada Ltd.
2103 Dollarton Hwy
North Vancouver BC V7H 0A7
Phone: 604 984 0221 Fax: 604 984 0218 www.alsglobal.com

To: GOLDEN PREDATOR CANADA CORP.
888 DUNSMUIR STREET
11TH FLOOR
VANCOUVER BC V6C 3K4

Finalized Date: 12- AUG- 2011
Account: GOPRED

Project: Clear Creek

CERTIFICATE OF ANALYSIS WH11132641

Sample Description	Method	ME- ICP41	ME- ICP41	ME- ICP41	ME- ICP41	ME- ICP41	ME- ICP41	ME- ICP41	ME- ICP41	ME- ICP41	ME- ICP41	ME- ICP41	ME- ICP41	ME- ICP41	ME- ICP41	ME- ICP41
	Analyte	Ga	Hg	K	La	Mg	Mn	Mo	Na	Ni	P	Pb	S	Sb	Sc	Sr
	Units	ppm	ppm	%	ppm	%	ppm	ppm	%	ppm	ppm	ppm	%	ppm	ppm	ppm
	LOR	10	1	0.01	10	0.01	5	1	0.01	1	10	2	0.01	2	1	1
K925085		<10	<1	0.39	30	0.13	442	1	<0.01	19	450	31	0.11	3	2	47
K925086		<10	<1	0.03	<10	11.70	205	<1	0.01	2	180	<2	0.01	<2	<1	40
K925087		<10	<1	0.30	20	0.11	347	1	<0.01	19	540	23	0.15	3	1	34
K925088		<10	<1	0.35	30	0.08	480	<1	<0.01	20	420	19	0.10	4	2	14
K925089		<10	<1	0.35	30	0.05	331	<1	<0.01	19	290	20	0.01	2	1	8
K925090		<10	1	0.34	30	0.03	418	1	<0.01	11	330	22	0.05	2	1	9
K925091		<10	<1	0.37	20	0.18	440	<1	<0.01	17	260	34	0.18	3	2	41
K925092		<10	<1	0.33	20	0.18	395	1	0.01	15	260	71	0.21	6	1	51
K925093		<10	<1	0.35	30	0.23	377	1	<0.01	31	300	30	0.29	3	2	62
K925094		<10	<1	0.41	30	0.22	751	1	<0.01	25	260	23	0.13	4	1	65
K925095		<10	<1	0.44	20	0.34	291	3	0.02	29	230	17	1.91	<2	2	35
K925096		<10	<1	0.56	30	0.31	200	1	<0.01	25	240	13	0.18	<2	2	20
K925097		<10	<1	0.10	<10	0.56	401	9	0.07	32	710	3	0.12	<2	4	38
K925098		<10	<1	0.31	20	0.28	146	1	<0.01	10	310	19	0.26	<2	2	35
K925099		<10	<1	0.36	20	0.32	655	1	<0.01	16	240	17	0.35	2	1	83
K925100		<10	<1	0.32	30	0.27	448	<1	<0.01	23	270	18	0.22	<2	3	51
K925101		<10	<1	0.31	20	0.31	338	1	<0.01	14	340	15	0.15	2	1	82
K925102		<10	<1	0.30	20	0.23	262	3	<0.01	17	260	22	0.10	4	1	63
K925103		<10	1	0.35	20	0.28	167	1	0.05	15	310	15	0.53	2	2	70
K925104		<10	<1	0.35	30	0.27	217	3	0.03	4	430	26	0.58	<2	2	89
K925105		<10	<1	0.32	20	0.27	424	1	<0.01	6	310	54	0.48	3	1	58
K925106		<10	<1	0.31	30	0.05	360	<1	<0.01	16	250	18	0.03	<2	1	11
K925107		<10	<1	0.31	30	0.32	203	<1	<0.01	20	270	22	0.25	<2	2	92
K925108		<10	<1	0.44	30	0.42	400	<1	<0.01	35	320	19	1.12	2	3	61
K925109		<10	<1	0.31	10	0.29	177	<1	<0.01	14	220	17	0.53	3	1	63
K925110		<10	<1	0.52	30	0.39	306	<1	0.04	24	360	23	1.00	<2	2	68
K925111		<10	<1	0.52	30	0.38	311	2	0.04	36	350	46	0.99	4	2	93
K925112		<10	<1	0.47	30	0.36	304	1	0.04	20	370	33	0.81	2	2	101
K925113		<10	<1	0.40	20	0.14	329	1	<0.01	4	380	824	3.41	12	1	68
K925114		<10	<1	0.37	30	0.55	546	<1	<0.01	28	250	10	0.72	<2	2	152
K925115		<10	<1	0.50	20	0.44	252	1	0.02	18	210	12	0.38	<2	2	52
K925116		<10	<1	0.53	30	0.59	681	<1	0.03	22	270	8	0.34	<2	2	115
K925117		<10	<1	0.46	20	0.47	303	<1	0.04	17	170	8	0.24	<2	2	83
K925118		<10	<1	0.45	20	0.47	389	1	0.03	25	320	14	1.30	<2	2	98
K925119		10	<1	0.54	30	0.55	510	3	0.01	25	170	9	0.71	2	2	109
K925120		<10	<1	0.56	40	0.74	640	2	0.02	31	460	8	0.73	<2	2	90

PDF created with pdfFactory trial version www.pdffactory.com

ALS Canada Ltd.
2103 Dollarton Hwy
North Vancouver BC V7H 0A7
Phone: 604 984 0221 Fax: 604 984 0218 www.alsglobal.com

To: GOLDEN PREDATOR CANADA CORP.
888 DUNSMUIR STREET
11TH FLOOR
VANCOUVER BC V6C 3K4

Finalized Date: 12- AUG- 2011
Account: GOPRED

Project: Clear Creek

CERTIFICATE OF ANALYSIS WH11132641

Sample Description	Method Analyte Units LOR	ME-ICP41 Th ppm 20	ME-ICP41 Ti % 0.01	ME-ICP41 Tl ppm 10	ME-ICP41 U ppm 10	ME-ICP41 V ppm 1	ME-ICP41 W ppm 10	ME-ICP41 Zn ppm 2
K925085		20	<0.01	<10	<10	5	<10	54
K925086		<20	<0.01	<10	10	2	<10	14
K925087		<20	<0.01	<10	<10	4	<10	46
K925088		20	<0.01	<10	<10	5	<10	46
K925089		<20	<0.01	<10	<10	4	<10	41
K925090		<20	<0.01	<10	<10	2	<10	38
K925091		<20	<0.01	<10	<10	6	<10	37
K925092		<20	<0.01	<10	<10	4	<10	25
K925093		20	<0.01	<10	<10	7	<10	45
K925094		<20	<0.01	<10	<10	5	<10	52
K925095		<20	0.02	<10	<10	12	50	44
K925096		<20	0.03	<10	<10	14	<10	44
K925097		<20	0.11	<10	<10	49	<10	52
K925098		<20	0.01	<10	<10	8	<10	25
K925099		<20	<0.01	<10	<10	4	<10	53
K925100		<20	<0.01	<10	<10	11	<10	82
K925101		<20	<0.01	<10	<10	5	<10	37
K925102		<20	<0.01	<10	<10	4	<10	39
K925103		<20	0.03	<10	<10	10	<10	24
K925104		20	0.03	<10	<10	7	<10	31
K925105		<20	<0.01	<10	<10	1	<10	57
K925106		<20	<0.01	<10	<10	4	<10	61
K925107		<20	<0.01	<10	<10	7	<10	38
K925108		<20	0.01	<10	<10	10	<10	53
K925109		<20	0.01	<10	<10	8	<10	22
K925110		<20	0.05	<10	<10	10	<10	44
K925111		20	0.02	<10	<10	10	10	44
K925112		20	0.02	<10	<10	9	10	33
K925113		<20	<0.01	<10	<10	1	<10	2100
K925114		<20	<0.01	<10	<10	8	10	61
K925115		<20	0.03	<10	<10	15	<10	34
K925116		<20	0.03	<10	<10	14	<10	47
K925117		<20	0.03	<10	<10	14	<10	33
K925118		<20	0.02	<10	<10	10	<10	43
K925119		20	0.01	<10	<10	12	<10	64
K925120		20	0.02	<10	<10	13	<10	77

PDF created with pdfFactory trial version www.pdffactory.com

ALS Canada Ltd.
2103 Dollarton Hwy
North Vancouver BC V7H 0A7
Phone: 604 984 0221 Fax: 604 984 0218 www.alsglobal.com

To: GOLDEN PREDATOR CANADA CORP.
888 DUNSMUIR STREET
11TH FLOOR
VANCOUVER BC V6C 3K4

Finalized Date: 16- AUG- 2011
Account: GOPRED

CERTIFICATE WH11132642

Project: Clear Creek

P.O. No.: CLC- 2011- JC- 1663

This report is for 36 Drill Core samples submitted to our lab in Whitehorse, YT, Canada on 12- JUL- 2011.

The following have access to data associated with this certificate:

MIKE BURKE	ANDREW CALDWELL	JACK COTE
GILLES DESSUREAU	MIKE MASLOWSKI	MICHAEL MCGINNIS
ERIN O BRIEN	BILL SHERIFF	

SAMPLE PREPARATION

ALS CODE	DESCRIPTION
WEI- 21	Received Sample Weight
LOG- 21	Sample logging - ClientBarCode
CRU- 31	Fine crushing - 70% < 2mm
SPL- 21	Split sample - riffle splitter
PUL- 31	Pulverize split to 85% < 75 um
LOG- 23	Pulp Login - Rcvd with Barcode
CRU- QC	Crushing QC Test
PUL- QC	Pulverizing QC Test

ANALYTICAL PROCEDURES

ALS CODE	DESCRIPTION	INSTRUMENT
Au- AA23	Au 30g FA- AA finish	AAS
Au- GRA21	Au 30g FA- GRAV finish	WST- SIM
ME- ICP41	35 Element Aqua Regia ICP- AES	ICP- AES

To: GOLDEN PREDATOR CANADA CORP.
ATTN: JACK COTE
888 DUNSMUIR STREET
11TH FLOOR
VANCOUVER BC V6C 3K4

This is the Final Report and supersedes any preliminary report with this certificate number. Results apply to samples as submitted. All pages of this report have been checked and approved for release.

Signature:
Colin Ramshaw, Vancouver Laboratory Manager

PDF created with pdfFactory trial version www.pdffactory.com

ALS Canada Ltd.
2103 Dollarton Hwy
North Vancouver BC V7H 0A7
Phone: 604 984 0221 Fax: 604 984 0218 www.alsglobal.com

To: GOLDEN PREDATOR CANADA CORP.
888 DUNSMUIR STREET
11TH FLOOR
VANCOUVER BC V6C 3K4

Finalized Date: 16- AUG- 2011
Account: GOPRED

Project: Clear Creek

CERTIFICATE OF ANALYSIS WH11132642

Sample Description	Method Analyte Units LOR	WEI-21 Recvd Wt. kg 0.02	Au-AA23 Au ppm 0.005	Au-GRA21 Au ppm 0.05	ME-ICP41 Ag ppm 0.2	ME-ICP41 Al % 0.01	ME-ICP41 As ppm 2	ME-ICP41 B ppm 10	ME-ICP41 Ba ppm 10	ME-ICP41 Be ppm 0.5	ME-ICP41 Bi ppm 2	ME-ICP41 Ca % 0.01	ME-ICP41 Cd ppm 0.5	ME-ICP41 Co ppm 1	ME-ICP41 Cr ppm 1	ME-ICP41 Cu ppm 1
K924796		5.15	0.368		0.5	0.76	18	<10	70	0.7	27	0.11	<0.5	5	14	50
K924797		4.89	1.395		1.0	0.80	77	<10	90	<0.5	59	0.10	<0.5	4	20	36
K924798		5.76	0.660		0.3	1.02	29	<10	90	<0.5	35	0.12	<0.5	10	25	38
K924799		4.86	0.098		0.3	1.56	34	<10	110	1.0	7	0.16	<0.5	8	28	48
K924800		0.50	0.009		<0.2	0.05	2	<10	<10	<0.5	4	20.3	<0.5	<1	1	<1
K924801		5.98	0.022		0.5	1.11	46	10	100	1.1	3	0.44	<0.5	13	18	34
K924802		5.22	0.012		0.2	0.99	14	<10	90	0.9	<2	0.24	<0.5	15	15	32
K924803		6.26	0.025		0.2	1.66	12	<10	140	0.6	2	0.21	<0.5	8	34	34
K924804		5.36	0.013		<0.2	1.76	14	<10	130	0.6	2	0.16	<0.5	13	34	17
K924805		5.76	0.039		<0.2	2.09	6	<10	230	0.7	<2	0.31	<0.5	11	32	12
K924806		5.52	0.039		<0.2	0.86	204	10	110	1.1	<2	1.18	<0.5	4	6	12
K924807		5.60	0.038		0.2	0.73	47	<10	80	0.8	<2	0.93	<0.5	8	11	8
K924808		5.43	0.113		0.7	0.52	35	<10	40	0.9	5	1.27	<0.5	13	12	23
K924809		5.68	0.106		3.8	0.53	268	10	50	0.5	4	1.72	3.2	11	10	24
K924810		5.24	2.70		21.0	0.50	233	10	40	0.9	256	1.10	2.1	22	10	339
K924811		0.08	1.610		0.5	1.32	11	<10	110	<0.5	<2	0.76	<0.5	7	29	340
K924812		5.29	0.678		1.1	1.38	88	10	90	1.1	42	2.91	0.6	13	20	106
K924813		4.92	>10.0	15.50	12.1	0.40	294	<10	40	0.5	633	0.94	0.5	22	8	106
K924814		5.70	5.36		0.7	1.32	268	<10	100	0.6	96	0.62	<0.5	13	25	66
K924815		5.39	0.054		0.3	1.05	17	<10	90	0.7	3	0.74	<0.5	8	20	33
K924816		6.00	1.180		0.4	0.89	32	<10	80	0.9	75	1.38	<0.5	6	14	38
K924817		4.79	2.26		0.8	0.63	48	<10	50	0.7	28	1.36	<0.5	10	10	43
K924818		0.32	6.69		4.0	0.24	39	<10	10	<0.5	375	0.18	<0.5	98	5	2580
K924819		5.79	2.26		0.5	1.53	25	<10	110	0.7	74	1.02	<0.5	10	27	33
K924820		5.75	1.510		0.6	0.95	16	<10	80	0.6	89	0.92	<0.5	10	18	88
K924821		7.92	3.09		1.7	0.66	24	<10	40	0.6	124	2.94	<0.5	19	9	351
K924822		4.25	0.035		<0.2	0.89	11	<10	50	0.9	3	1.18	<0.5	6	6	36
K924823		6.09	0.066		0.2	1.14	17	<10	120	0.9	4	1.22	<0.5	5	6	45
K924824		5.96	0.132		<0.2	1.61	6	<10	450	0.8	6	1.14	<0.5	4	10	43
K924825		2.73	0.220		<0.2	1.58	4	<10	450	0.8	7	1.14	<0.5	4	9	42
K924826		5.88	0.285		0.2	1.36	9	<10	280	0.9	11	1.92	<0.5	5	9	46
K924827		6.05	0.030		0.2	1.39	7	<10	270	0.8	<2	1.62	<0.5	5	11	53
K924828		5.03	0.096		0.2	1.43	8	<10	240	1.0	6	1.93	<0.5	5	14	52
K924829		6.01	0.360		0.2	1.57	10	<10	450	0.7	12	1.03	<0.5	3	10	43
K924830		5.64	1.010		0.9	1.41	140	<10	140	0.7	38	1.12	<0.5	15	11	326
K924831		4.41	0.847		1.2	1.59	9	<10	80	0.7	31	0.69	<0.5	11	33	124

PDF created with pdfFactory trial version www.pdffactory.com

ALS Canada Ltd.
2103 Dollarton Hwy
North Vancouver BC V7H 0A7
Phone: 604 984 0221 Fax: 604 984 0218 www.alsglobal.com

To: GOLDEN PREDATOR CANADA CORP.
888 DUNSMUIR STREET
11TH FLOOR
VANCOUVER BC V6C 3K4

Finalized Date: 16- AUG- 2011
Account: GOPRED

Project: Clear Creek

CERTIFICATE OF ANALYSIS WH11132642

Sample Description	Method	ME- ICP41	ME- ICP41	ME- ICP41	ME- ICP41	ME- ICP41	ME- ICP41	ME- ICP41	ME- ICP41	ME- ICP41	ME- ICP41	ME- ICP41	ME- ICP41	ME- ICP41	ME- ICP41	ME- ICP41
	Analyte	Fe	Ga	Hg	K	La	Mg	Mn	Mo	Na	Ni	P	Pb	S	Sb	Sc
	Units	%	ppm	ppm	%	ppm	%	ppm	ppm	%	ppm	ppm	ppm	%	ppm	ppm
	LOR	0.01	10	1	0.01	10	0.01	5	1	0.01	1	10	2	0.01	2	1
K924796		2.66	<10	<1	0.34	30	0.13	169	1	<0.01	20	260	22	0.03	3	2
K924797		1.99	<10	<1	0.36	10	0.25	127	1	0.03	12	200	13	0.01	2	2
K924798		2.06	<10	1	0.47	20	0.31	161	1	0.03	15	230	16	0.01	2	2
K924799		2.97	<10	<1	0.64	40	0.46	199	1	0.02	17	280	20	<0.01	<2	3
K924800		0.45	<10	<1	0.03	10	12.75	214	<1	0.02	5	180	2	<0.01	<2	<1
K924801		3.40	<10	<1	0.59	40	0.40	796	1	0.01	42	520	16	0.12	2	4
K924802		3.46	<10	<1	0.52	50	0.29	577	1	0.01	44	550	10	0.12	<2	3
K924803		3.09	10	<1	0.81	30	0.57	314	1	0.06	25	370	10	0.06	<2	3
K924804		3.62	<10	<1	0.94	40	0.64	341	1	0.02	35	370	9	0.05	3	3
K924805		3.42	10	<1	1.26	40	0.76	301	<1	0.04	33	430	7	0.13	<2	3
K924806		2.11	<10	1	0.38	30	0.32	769	1	<0.01	7	390	17	0.15	<2	2
K924807		2.35	<10	<1	0.36	30	0.29	614	1	<0.01	19	310	10	0.19	<2	2
K924808		3.24	<10	1	0.29	30	0.56	599	<1	<0.01	32	310	11	0.16	2	2
K924809		3.01	<10	<1	0.37	20	0.61	1335	<1	<0.01	22	260	147	0.21	6	2
K924810		5.02	<10	<1	0.32	20	0.33	1395	<1	<0.01	35	410	89	0.45	9	3
K924811		3.34	<10	<1	0.11	<10	0.59	448	20	0.07	32	560	7	0.06	2	5
K924812		4.68	<10	<1	0.70	30	1.22	1795	<1	<0.01	30	580	20	0.25	5	5
K924813		2.67	<10	<1	0.22	20	0.26	270	1	<0.01	29	230	31	0.18	7	1
K924814		3.05	<10	<1	0.72	40	0.53	320	<1	0.01	32	340	18	0.74	2	3
K924815		2.37	<10	<1	0.52	30	0.46	221	1	0.01	21	280	15	0.41	<2	2
K924816		2.37	<10	1	0.38	30	0.47	257	1	0.01	19	300	14	0.39	<2	2
K924817		2.79	<10	<1	0.30	30	0.48	339	1	<0.01	25	340	19	0.49	2	2
K924818		16.4	<10	<1	0.10	<10	0.09	166	<1	<0.01	65	70	10	>10.0	<2	<1
K924819		2.64	<10	<1	0.73	30	0.72	317	<1	0.02	23	300	15	0.27	<2	3
K924820		2.93	<10	<1	0.38	30	0.46	276	2	<0.01	22	270	26	1.03	<2	2
K924821		3.79	<10	<1	0.25	20	0.21	352	1	<0.01	25	260	19	2.31	3	2
K924822		2.30	<10	<1	0.12	30	0.14	223	<1	<0.01	4	380	18	0.15	<2	2
K924823		1.97	<10	1	0.21	40	0.23	196	<1	<0.01	4	530	22	0.29	<2	3
K924824		2.34	10	<1	0.58	40	0.48	251	1	0.08	2	520	18	0.45	<2	5
K924825		2.28	10	<1	0.58	40	0.48	247	1	0.07	2	520	16	0.44	<2	4
K924826		2.14	<10	<1	0.44	40	0.42	261	1	0.03	2	520	23	0.48	<2	3
K924827		2.34	<10	<1	0.47	40	0.50	260	1	0.04	7	500	21	0.57	<2	3
K924828		2.24	<10	1	0.51	30	0.48	258	1	0.02	9	440	21	0.53	<2	3
K924829		2.45	10	<1	0.60	40	0.45	238	1	0.10	1	500	15	0.53	<2	4
K924830		4.10	10	<1	0.48	30	0.47	239	1	0.04	5	400	16	2.03	<2	3
K924831		3.29	10	<1	0.60	30	0.55	256	1	<0.01	25	350	21	1.24	<2	3

PDF created with pdfFactory trial version www.pdffactory.com

ALS Canada Ltd.
2103 Dollarton Hwy
North Vancouver BC V7H 0A7
Phone: 604 984 0221 Fax: 604 984 0218 www.alsglobal.com

To: GOLDEN PREDATOR CANADA CORP.
888 DUNSMUIR STREET
11TH FLOOR
VANCOUVER BC V6C 3K4

Finalized Date: 16- AUG- 2011
Account: GOPRED

Project: Clear Creek

CERTIFICATE OF ANALYSIS WH11132642

Sample Description	Method Analyte Units LOR	ME-ICP41 Sr ppm 1	ME-ICP41 Th ppm 20	ME-ICP41 Ti % 0.01	ME-ICP41 Tl ppm 10	ME-ICP41 U ppm 10	ME-ICP41 V ppm 1	ME-ICP41 W ppm 10	ME-ICP41 Zn ppm 2
K924796		24	<20	0.01	<10	<10	11	<10	45
K924797		17	<20	0.04	<10	<10	14	<10	26
K924798		17	<20	0.04	<10	<10	16	<10	28
K924799		18	<20	0.06	<10	<10	21	<10	44
K924800		52	<20	<0.01	<10	<10	2	<10	17
K924801		30	20	0.03	<10	<10	17	<10	93
K924802		16	20	0.03	<10	<10	15	<10	76
K924803		24	20	0.09	<10	<10	26	<10	47
K924804		17	20	0.11	<10	<10	22	<10	68
K924805		32	20	0.15	<10	<10	22	<10	60
K924806		79	20	0.01	<10	<10	5	<10	60
K924807		77	<20	0.01	<10	<10	7	<10	52
K924808		122	<20	<0.01	<10	<10	11	<10	68
K924809		144	<20	<0.01	<10	<10	6	<10	480
K924810		98	<20	<0.01	<10	<10	8	<10	401
K924811		37	<20	0.13	<10	<10	58	<10	51
K924812		223	20	0.02	<10	<10	31	30	175
K924813		69	<20	<0.01	<10	<10	5	<10	60
K924814		49	20	0.05	<10	<10	20	<10	60
K924815		65	<20	0.04	<10	<10	16	<10	42
K924816		118	<20	0.01	<10	<10	11	<10	36
K924817		125	20	<0.01	<10	<10	9	<10	48
K924818		11	<20	<0.01	<10	<10	2	<10	14
K924819		81	<20	0.05	<10	<10	23	<10	48
K924820		63	<20	0.02	<10	<10	13	10	43
K924821		61	<20	<0.01	<10	<10	6	<10	40
K924822		29	<20	0.01	<10	<10	6	<10	33
K924823		53	20	0.02	<10	<10	8	<10	34
K924824		102	20	0.11	<10	<10	15	<10	39
K924825		100	20	0.11	<10	<10	15	<10	37
K924826		152	20	0.05	<10	<10	11	<10	37
K924827		137	20	0.06	<10	<10	15	<10	40
K924828		131	20	0.06	<10	<10	15	<10	36
K924829		102	20	0.11	<10	<10	15	<10	34
K924830		77	<20	0.07	<10	<10	15	<10	36
K924831		31	<20	0.05	<10	<10	27	<10	48

PDF created with pdfFactory trial version www.pdffactory.com

ALS Canada Ltd.
2103 Dollarton Hwy
North Vancouver BC V7H 0A7
Phone: 604 984 0221 Fax: 604 984 0218 www.alsglobal.com

To: GOLDEN PREDATOR CANADA CORP.
888 DUNSMUIR STREET
11TH FLOOR
VANCOUVER BC V6C 3K4

Finalized Date: 5- AUG- 2011
Account: GOPRED

CERTIFICATE WH11125627

Project: Clear Creek

P.O. No.: CLC- 2011- JC- 1641

This report is for 36 Drill Core samples submitted to our lab in Whitehorse, YT, Canada on 5- JUL- 2011.

The following have access to data associated with this certificate:

MIKE BURKE	ANDREW CALDWELL	JACK COTE
GILLES DESSUREAU	MIKE MASLOWSKI	MICHAEL MCGINNIS
ERIN O BRIEN	BILL SHERIFF	

SAMPLE PREPARATION

ALS CODE	DESCRIPTION
WEI- 21	Received Sample Weight
LOG- 22	Sample login - Rcd w/o BarCode
CRU- 31	Fine crushing - 70% < 2mm
SPL- 21	Split sample - riffle splitter
PUL- 31	Pulverize split to 85% < 75 um
CRU- QC	Crushing QC Test
PUL- QC	Pulverizing QC Test
LOG- 24	Pulp Login - Rcd w/o Barcode

ANALYTICAL PROCEDURES

ALS CODE	DESCRIPTION	INSTRUMENT
ME- ICP41	35 Element Aqua Regia ICP- AES	ICP- AES
Au- AA23	Au 30g FA- AA finish	AAS

To: GOLDEN PREDATOR CANADA CORP.
ATTN: JACK COTE
888 DUNSMUIR STREET
11TH FLOOR
VANCOUVER BC V6C 3K4

This is the Final Report and supersedes any preliminary report with this certificate number. Results apply to samples as submitted. All pages of this report have been checked and approved for release.

Signature:
Colin Ramshaw, Vancouver Laboratory Manager

PDF created with pdfFactory trial version www.pdffactory.com

ALS Canada Ltd.
2103 Dollarton Hwy
North Vancouver BC V7H 0A7
Phone: 604 984 0221 Fax: 604 984 0218 www.alsglobal.com

To: GOLDEN PREDATOR CANADA CORP.
888 DUNSMUIR STREET
11TH FLOOR
VANCOUVER BC V6C 3K4

Finalized Date: 5- AUG- 2011
Account: GOPRED

Project: Clear Creek

CERTIFICATE OF ANALYSIS WH11125627

Sample Description	Method / Analyte / Units / LOR	WEI-21 Recvd Wt. kg 0.02	Au-AA23 Au ppm 0.005	Au-AA23 Au Check ppm 0.005	ME-ICP41 Ag ppm 0.2	ME-ICP41 Al % 0.01	ME-ICP41 As ppm 2	ME-ICP41 B ppm 10	ME-ICP41 Ba ppm 10	ME-ICP41 Be ppm 0.5	ME-ICP41 Bi ppm 2	ME-ICP41 Ca % 0.01	ME-ICP41 Cd ppm 0.5	ME-ICP41 Co ppm 1	ME-ICP41 Cr ppm 1	ME-ICP41 Cu ppm 1
K924651		4.11	0.026		<0.2	1.71	31	<10	130	0.7	<2	0.15	<0.5	9	31	12
K924652		3.06	0.009		<0.2	1.64	9	<10	120	0.9	<2	0.14	<0.5	9	31	9
K924653		4.19	0.006		<0.2	2.21	7	<10	200	1.1	<2	0.20	<0.5	12	29	3
K924654		0.06	<0.005		0.2	1.03	2	<10	80	<0.5	<2	0.65	<0.5	7	30	18
K924655		3.53	0.012		<0.2	2.17	9	<10	150	1.1	<2	1.74	<0.5	10	32	9
K924656		3.41	<0.005		<0.2	2.32	2	<10	250	0.7	<2	0.30	<0.5	11	39	1
K924657		2.97	0.015		<0.2	1.92	6	<10	210	0.9	<2	0.22	<0.5	9	30	7
K924658		5.23	0.408		<0.2	2.21	4	<10	270	0.5	12	0.36	<0.5	11	36	11
K924659		4.40	0.020		<0.2	2.35	3	<10	260	0.6	2	0.38	<0.5	11	35	5
K924660		5.03	0.046		<0.2	2.07	11	<10	170	0.9	2	0.73	<0.5	17	32	19
K924661		4.39	0.011		0.2	1.90	4	<10	170	0.6	<2	0.17	<0.5	11	30	15
K924662		5.45	0.009		<0.2	2.26	2	<10	180	0.5	<2	0.17	<0.5	12	42	13
K924663		5.79	0.006		<0.2	1.87	4	<10	150	0.8	<2	0.18	<0.5	18	30	27
K924664		2.50	1.985		0.6	1.16	13	<10	110	0.5	60	0.11	<0.5	10	20	112
K924665		2.61	2.03		0.6	1.22	14	<10	110	0.5	64	0.11	<0.5	9	23	108
K924666		5.33	0.055		0.2	1.55	15	<10	170	<0.5	3	0.25	<0.5	12	30	44
K924667		4.38	0.290		<0.2	1.36	10	<10	110	<0.5	16	0.16	<0.5	7	29	30
K924668		4.61	0.531		0.4	1.68	23	<10	120	0.5	27	0.15	<0.5	16	34	104
K924669		4.47	0.081		<0.2	1.11	15	<10	80	<0.5	4	0.15	<0.5	8	26	23
K924670		4.31	0.101		0.2	1.46	28	<10	120	0.6	7	0.15	<0.5	9	26	35
K924671		5.08	0.390		0.3	1.33	86	<10	180	<0.5	25	0.40	<0.5	14	22	41
K924672		5.28	0.143		<0.2	1.39	31	<10	160	<0.5	7	0.48	<0.5	7	27	22
K924673		4.91	0.013		<0.2	2.08	15	<10	160	0.6	<2	0.64	<0.5	12	35	12
K924674		5.46	2.81		0.5	1.36	3	<10	100	0.5	130	1.33	<0.5	21	23	117
K924675		5.78	0.046		0.2	1.90	16	<10	180	0.5	2	0.77	<0.5	16	31	61
K924676		0.06	0.957		0.4	1.29	7	<10	110	<0.5	<2	0.83	<0.5	9	41	51
K924677		5.35	0.017		<0.2	1.89	4	<10	210	<0.5	3	0.39	<0.5	9	38	11
K924678		4.99	0.011		0.2	1.58	3	<10	160	<0.5	2	0.41	<0.5	9	32	10
K924679		5.17	0.377	0.296	0.2	1.69	15	<10	140	<0.5	13	0.78	<0.5	11	35	57
K924680		5.61	0.631	0.543	0.3	1.62	21	<10	200	<0.5	15	0.57	<0.5	8	29	39
K924681		4.82	0.075	0.134	0.2	2.23	3	<10	180	<0.5	6	0.45	<0.5	10	35	44
K924682		4.85	0.038		<0.2	0.79	4	<10	120	<0.5	2	0.25	<0.5	4	22	28
K924683		5.48	0.058		<0.2	1.92	6	<10	150	<0.5	2	0.72	<0.5	6	37	30
K924684		4.80	0.567		0.2	1.52	62	<10	100	<0.5	14	1.54	<0.5	8	30	47
K924685		5.31	0.438		0.4	2.63	16	<10	170	1.4	27	2.03	<0.5	14	33	146
K924686		4.95	0.360		0.3	1.73	10	<10	120	0.5	13	0.58	<0.5	11	31	54

PDF created with pdfFactory trial version www.pdffactory.com

ALS Canada Ltd.
2103 Dollarton Hwy
North Vancouver BC V7H 0A7
Phone: 604 984 0221 Fax: 604 984 0218 www.alsglobal.com

To: GOLDEN PREDATOR CANADA CORP.
888 DUNSMUIR STREET
11TH FLOOR
VANCOUVER BC V6C 3K4

Finalized Date: 5- AUG- 2011
Account: GOPRED

Project: Clear Creek

CERTIFICATE OF ANALYSIS WH11125627

Sample Description	Method	ME- ICP41	ME- ICP41	ME- ICP41	ME- ICP41	ME- ICP41	ME- ICP41	ME- ICP41	ME- ICP41	ME- ICP41	ME- ICP41	ME- ICP41	ME- ICP41	ME- ICP41	ME- ICP41	ME- ICP41
	Analyte	Fe	Ga	Hg	K	La	Mg	Mn	Mo	Na	Ni	P	Pb	S	Sb	Sc
	Units	%	ppm	ppm	%	ppm	%	ppm	ppm	%	ppm	ppm	ppm	%	ppm	ppm
	LOR	0.01	10	1	0.01	10	0.01	5	1	0.01	1	10	2	0.01	2	1
K924651		2.87	10	<1	0.78	30	0.69	266	<1	0.01	27	410	11	<0.01	<2	3
K924652		2.37	10	<1	0.75	20	0.57	236	1	0.01	19	260	12	<0.01	<2	3
K924653		3.45	10	<1	0.98	40	0.86	276	<1	0.01	34	480	10	<0.01	2	4
K924654		2.01	<10	<1	0.06	<10	0.48	303	4	0.06	20	490	2	0.05	<2	4
K924655		3.16	<10	<1	0.97	50	0.88	345	<1	0.01	36	400	9	<0.01	<2	3
K924656		3.10	10	<1	1.24	30	1.11	290	<1	0.04	30	390	6	<0.01	<2	4
K924657		2.76	<10	<1	0.96	30	0.74	259	<1	0.03	25	310	8	<0.01	<2	3
K924658		3.29	10	<1	1.19	30	0.98	364	<1	0.07	29	450	9	0.04	<2	4
K924659		3.32	10	<1	1.21	30	1.15	312	<1	0.05	34	440	7	0.03	<2	4
K924660		4.21	<10	<1	1.04	40	0.95	486	<1	0.02	49	550	8	0.11	<2	4
K924661		3.34	<10	<1	1.02	30	0.70	300	1	0.04	26	370	6	0.02	<2	3
K924662		3.57	10	<1	1.34	40	0.97	277	<1	0.04	35	410	5	0.02	<2	3
K924663		3.38	<10	<1	0.86	40	0.63	244	1	0.03	43	310	7	0.01	<2	3
K924664		3.02	<10	<1	0.52	20	0.34	167	2	0.03	21	250	17	0.08	<2	3
K924665		3.32	<10	<1	0.55	20	0.37	175	2	0.03	21	250	16	0.06	2	3
K924666		2.05	<10	1	0.73	20	0.52	191	1	0.10	24	330	19	0.10	<2	4
K924667		2.02	<10	<1	0.69	10	0.52	183	1	0.08	17	210	9	0.06	<2	3
K924668		2.62	10	<1	0.91	20	0.67	215	1	0.06	31	250	16	0.26	<2	3
K924669		1.73	<10	<1	0.56	20	0.40	162	<1	0.04	20	160	12	0.10	<2	2
K924670		2.43	<10	<1	0.70	30	0.51	218	<1	0.04	22	230	10	0.07	<2	2
K924671		2.17	<10	<1	0.63	20	0.43	192	2	0.08	25	260	16	0.36	<2	3
K924672		1.90	<10	<1	0.70	20	0.52	200	1	0.10	18	280	10	0.31	<2	3
K924673		3.06	10	<1	1.02	40	0.74	330	<1	0.07	32	360	5	0.24	<2	3
K924674		3.76	<10	<1	0.56	30	0.46	301	1	0.02	31	730	10	1.69	<2	2
K924675		3.55	<10	<1	1.00	30	0.67	297	<1	0.07	30	330	7	1.05	<2	3
K924676		2.57	<10	<1	0.10	<10	0.55	408	7	0.09	38	530	10	0.07	<2	4
K924677		2.68	10	<1	1.12	30	0.74	290	1	0.09	27	280	6	0.28	<2	3
K924678		2.31	<10	1	0.93	20	0.64	242	1	0.07	22	220	6	0.16	<2	3
K924679		2.60	<10	<1	0.86	20	0.59	247	1	0.10	27	300	15	0.70	<2	3
K924680		2.49	<10	<1	0.80	30	0.62	234	1	0.08	22	300	10	0.51	<2	3
K924681		2.89	10	<1	1.26	20	1.01	310	1	0.11	27	340	11	0.59	<2	4
K924682		1.68	<10	<1	0.34	10	0.22	143	1	0.09	8	140	11	0.35	<2	1
K924683		2.08	10	<1	0.71	20	0.54	213	1	0.18	19	180	10	0.41	<2	3
K924684		2.82	<10	<1	0.78	20	0.83	308	1	0.08	23	240	9	0.71	<2	3
K924685		3.18	10	<1	0.70	30	0.55	318	<1	0.10	31	280	9	1.22	<2	5
K924686		2.87	<10	1	1.01	40	0.69	263	1	0.04	31	220	12	0.67	<2	3

PDF created with pdfFactory trial version www.pdffactory.com

ALS Canada Ltd.
2103 Dollarton Hwy
North Vancouver BC V7H 0A7
Phone: 604 984 0221 Fax: 604 984 0218 www.alsglobal.com

To: GOLDEN PREDATOR CANADA CORP.
888 DUNSMUIR STREET
11TH FLOOR
VANCOUVER BC V6C 3K4

Finalized Date: 5- AUG- 2011
Account: GOPRED

Project: Clear Creek

CERTIFICATE OF ANALYSIS WH11125627

Sample Description	Method Analyte Units LOR	ME- ICP41 Sr ppm 1	ME- ICP41 Th ppm 20	ME- ICP41 Ti % 0.01	ME- ICP41 Tl ppm 10	ME- ICP41 U ppm 10	ME- ICP41 V ppm 1	ME- ICP41 W ppm 10	ME- ICP41 Zn ppm 2
K924651		14	20	0.08	<10	<10	23	<10	61
K924652		15	<20	0.09	<10	<10	27	<10	49
K924653		19	20	0.09	<10	<10	22	<10	66
K924654		30	<20	0.10	<10	<10	45	10	38
K924655		128	20	0.08	<10	<10	23	<10	63
K924656		27	<20	0.14	<10	<10	32	<10	54
K924657		21	20	0.12	<10	<10	24	<10	48
K924658		36	20	0.15	<10	<10	28	<10	66
K924659		26	20	0.15	<10	<10	30	<10	64
K924660		29	20	0.11	<10	<10	22	<10	74
K924661		20	20	0.10	<10	<10	28	<10	56
K924662		16	20	0.16	<10	<10	29	<10	65
K924663		19	20	0.09	<10	<10	25	<10	69
K924664		36	<20	0.05	<10	<10	17	<10	38
K924665		37	<20	0.05	<10	<10	19	<10	40
K924666		39	<20	0.10	<10	<10	26	<10	36
K924667		22	<20	0.07	<10	<10	22	<10	30
K924668		19	<20	0.10	<10	<10	29	<10	45
K924669		15	<20	0.06	<10	<10	19	<10	29
K924670		17	<20	0.07	<10	<10	20	<10	35
K924671		41	<20	0.07	<10	<10	17	20	30
K924672		42	<20	0.09	<10	<10	22	<10	31
K924673		50	20	0.13	<10	<10	30	<10	57
K924674		80	<20	0.05	<10	<10	16	<10	34
K924675		54	20	0.12	<10	<10	24	60	46
K924676		41	<20	0.13	<10	<10	64	20	54
K924677		30	20	0.16	<10	<10	30	<10	46
K924678		31	<20	0.11	<10	<10	21	<10	40
K924679		44	<20	0.11	<10	<10	29	10	40
K924680		41	<20	0.10	<10	<10	22	<10	37
K924681		32	<20	0.13	<10	<10	32	10	58
K924682		29	<20	0.05	<10	<10	10	<10	15
K924683		47	<20	0.10	<10	<10	27	<10	34
K924684		116	<20	0.08	<10	<10	22	<10	35
K924685		151	<20	0.08	<10	<10	30	10	40
K924686		43	20	0.13	<10	<10	29	<10	45

PDF created with pdfFactory trial version www.pdffactory.com

ALS Canada Ltd.
2103 Dollarton Hwy
North Vancouver BC V7H 0A7
Phone: 604 984 0221 Fax: 604 984 0218 www.alsglobal.com

To: GOLDEN PREDATOR CANADA CORP.
888 DUNSMUIR STREET
11TH FLOOR
VANCOUVER BC V6C 3K4

Finalized Date: 2- AUG- 2011
Account: GOPRED

CERTIFICATE WH11125628

Project: Clear Creek

P.O. No.: CLC- 2011- JC- 1643

This report is for 36 Drill Core samples submitted to our lab in Whitehorse, YT, Canada on 5- JUL- 2011.

The following have access to data associated with this certificate:

MIKE BURKE	ANDREW CALDWELL	JACK COTE
GILLES DESSUREAU	MIKE MASLOWSKI	MICHAEL MCGINNIS
ERIN O BRIEN	BILL SHERIFF	

SAMPLE PREPARATION

ALS CODE	DESCRIPTION
WEI- 21	Received Sample Weight
LOG- 22	Sample login - Rcd w/o BarCode
CRU- 31	Fine crushing - 70% < 2mm
SPL- 21	Split sample - riffle splitter
PUL- 31	Pulverize split to 85% < 75 um
CRU- QC	Crushing QC Test
LOG- 24	Pulp Login - Rcd w/o Barcode

ANALYTICAL PROCEDURES

ALS CODE	DESCRIPTION	INSTRUMENT
ME- ICP41	35 Element Aqua Regia ICP- AES	ICP- AES
Au- AA23	Au 30g FA- AA finish	AAS

To: GOLDEN PREDATOR CANADA CORP.
ATTN: JACK COTE
888 DUNSMUIR STREET
11TH FLOOR
VANCOUVER BC V6C 3K4

This is the Final Report and supersedes any preliminary report with this certificate number. Results apply to samples as submitted. All pages of this report have been checked and approved for release.

Signature:
Colin Ramshaw, Vancouver Laboratory Manager

PDF created with pdfFactory trial version www.pdffactory.com

ALS Canada Ltd.
2103 Dollarton Hwy
North Vancouver BC V7H 0A7
Phone: 604 984 0221 Fax: 604 984 0218 www.alsglobal.com

To: GOLDEN PREDATOR CANADA CORP.
888 DUNSMUIR STREET
11TH FLOOR
VANCOUVER BC V6C 3K4

Finalized Date: 2- AUG- 2011
Account: GOPRED

Project: Clear Creek

CERTIFICATE OF ANALYSIS WH11125628

Sample Description	Method / Analyte / Units / LOR	WEI-21 Recvd Wt. kg 0.02	Au-AA23 Au ppm 0.005	ME-ICP41 Ag ppm 0.2	ME-ICP41 Al % 0.01	ME-ICP41 As ppm 2	ME-ICP41 B ppm 10	ME-ICP41 Ba ppm 10	ME-ICP41 Be ppm 0.5	ME-ICP41 Bi ppm 2	ME-ICP41 Ca % 0.01	ME-ICP41 Cd ppm 0.5	ME-ICP41 Co ppm 1	ME-ICP41 Cr ppm 1	ME-ICP41 Cu ppm 1	ME-ICP41 Fe % 0.01
K924723		4.90	0.251	0.7	0.76	48	<10	50	0.7	6	1.21	<0.5	9	11	49	2.49
K924724		4.53	1.750	2.2	1.14	18	<10	70	0.6	39	0.85	<0.5	9	22	54	3.10
K924725		4.90	0.016	0.5	0.97	29	<10	60	0.8	<2	0.50	<0.5	6	14	32	2.78
K924726		5.05	0.031	0.5	1.60	13	<10	60	1.0	2	0.29	<0.5	10	25	25	3.02
K924727		5.58	0.413	3.0	1.13	78	<10	60	1.2	37	0.66	<0.5	17	12	161	4.05
K924728		5.31	0.045	0.5	1.52	5	<10	90	1.0	2	1.38	<0.5	10	27	58	3.18
K924729		5.99	0.026	0.6	1.29	16	<10	70	1.0	<2	2.10	<0.5	10	17	49	3.10
K924730		5.13	0.005	0.4	1.34	11	<10	100	1.0	<2	1.18	<0.5	9	20	32	2.90
K924731		5.64	0.008	0.4	1.70	8	<10	110	1.0	2	1.16	<0.5	12	28	37	3.58
K924732		7.49	0.032	0.8	1.62	32	<10	110	1.2	3	1.84	<0.5	12	24	37	3.41
K924733		3.76	0.019	0.6	1.34	16	<10	130	1.3	2	1.83	<0.5	5	17	53	2.24
K924734		0.48	<0.005	0.3	0.04	2	<10	10	<0.5	<2	20.0	<0.5	2	1	2	0.45
K924735		4.83	0.043	0.6	1.73	4	<10	130	1.1	4	1.53	<0.5	11	36	70	3.73
K924736		6.01	0.029	0.4	0.85	10	<10	170	0.9	<2	1.60	<0.5	3	9	42	1.64
K924737		5.37	0.016	0.7	1.58	10	<10	110	1.0	<2	2.04	<0.5	11	26	42	3.56
K924738		7.66	0.008	0.2	1.43	5	<10	90	0.6	<2	0.71	<0.5	7	30	28	2.64
K924739		4.20	0.007	0.3	1.15	6	<10	130	0.8	<2	0.16	<0.5	5	12	40	1.34
K924740		5.80	0.009	0.5	1.60	4	<10	90	1.0	<2	1.42	<0.5	13	29	80	3.97
K924741		0.09	1.000	0.5	1.25	8	<10	110	<0.5	<2	0.87	<0.5	9	42	44	2.73
K924742		3.93	0.010	0.6	0.97	20	<10	100	0.8	<2	1.49	<0.5	5	12	46	1.48
K924743		6.13	0.056	0.8	1.36	14	<10	100	1.1	<2	1.94	<0.5	11	25	73	3.21
K924744		5.86	0.013	0.7	1.71	11	<10	100	0.9	<2	3.32	<0.5	14	28	45	3.68
K924745		5.44	0.026	0.7	0.94	13	<10	80	0.8	3	2.17	<0.5	10	20	52	2.74
K924746		5.58	0.019	0.9	0.87	15	<10	80	0.8	2	2.16	<0.5	7	20	53	2.65
K924747		2.91	0.006	1.0	0.98	19	<10	70	0.9	<2	2.33	<0.5	10	12	85	2.99
K924748		3.18	0.006	1.2	1.02	17	<10	80	0.9	2	2.39	<0.5	9	13	91	3.03
K924749		5.38	0.011	0.6	1.40	19	<10	50	1.0	<2	1.70	<0.5	12	15	38	3.40
K924750		2.48	0.017	0.7	1.71	12	<10	80	1.1	<2	2.81	<0.5	11	29	49	3.11
K924751		3.65	0.012	0.7	1.92	6	<10	150	0.9	2	1.45	<0.5	13	38	82	3.83
K924752		6.24	0.014	0.6	1.34	4	<10	130	0.8	<2	1.44	<0.5	11	33	110	3.20
K924753		5.49	<0.005	0.4	0.40	7	<10	60	<0.5	<2	1.32	<0.5	2	10	16	0.85
K924754		3.90	0.014	0.3	0.43	7	<10	40	<0.5	<2	1.01	<0.5	2	16	20	1.18
K924755		7.20	0.010	0.2	0.37	6	<10	30	<0.5	<2	1.27	<0.5	2	12	14	0.75
K924756		4.15	0.024	0.4	0.55	4	<10	30	<0.5	<2	1.05	<0.5	2	21	23	1.23
K924757		7.93	0.026	0.5	0.30	5	<10	30	<0.5	4	1.00	<0.5	2	13	21	0.97
K924758		5.79	0.082	0.4	1.34	3	<10	170	0.7	5	1.33	<0.5	3	29	38	1.67

PDF created with pdfFactory trial version www.pdffactory.com

ALS Canada Ltd.
2103 Dollarton Hwy
North Vancouver BC V7H 0A7
Phone: 604 984 0221 Fax: 604 984 0218 www.alsglobal.com

To: GOLDEN PREDATOR CANADA CORP.
888 DUNSMUIR STREET
11TH FLOOR
VANCOUVER BC V6C 3K4

Finalized Date: 2- AUG- 2011
Account: GOPRED

Project: Clear Creek

CERTIFICATE OF ANALYSIS WH11125628

Sample Description	Method	ME- ICP41	ME- ICP41	ME- ICP41	ME- ICP41	ME- ICP41	ME- ICP41	ME- ICP41	ME- ICP41	ME- ICP41	ME- ICP41	ME- ICP41	ME- ICP41	ME- ICP41	ME- ICP41	ME- ICP41
	Analyte	Ga	Hg	K	La	Mg	Mn	Mo	Na	Ni	P	Pb	S	Sb	Sc	Sr
	Units	ppm	ppm	%	ppm	%	ppm	ppm	%	ppm	ppm	ppm	%	ppm	ppm	ppm
	LOR	10	1	0.01	10	0.01	5	1	0.01	1	10	2	0.01	2	1	1
K924723		<10	<1	0.27	30	0.48	339	1	<0.01	25	270	18	0.55	<2	2	51
K924724		<10	<1	0.42	30	0.58	343	1	<0.01	25	410	35	0.78	<2	2	36
K924725		<10	<1	0.30	30	0.35	224	<1	<0.01	20	410	19	1.23	<2	2	17
K924726		10	<1	0.33	30	0.64	189	3	<0.01	29	1050	16	0.27	<2	2	14
K924727		<10	<1	0.27	30	0.37	197	<1	<0.01	21	300	20	2.53	<2	2	25
K924728		<10	<1	0.48	30	0.62	357	<1	0.01	20	210	11	0.98	<2	2	73
K924729		<10	<1	0.43	20	0.47	439	<1	0.02	23	410	12	1.23	<2	2	128
K924730		<10	<1	0.53	30	0.44	348	<1	0.02	25	320	16	0.76	<2	2	77
K924731		<10	<1	0.65	30	0.73	424	<1	0.02	30	270	16	0.83	<2	2	81
K924732		<10	<1	0.49	30	0.66	422	<1	0.01	27	290	9	0.76	<2	2	128
K924733		<10	<1	0.41	30	0.42	296	1	0.04	9	310	14	0.70	<2	2	146
K924734		<10	<1	0.02	<10	12.25	210	<1	0.01	<1	170	4	0.10	<2	1	42
K924735		10	<1	0.66	30	0.71	351	<1	0.04	26	330	12	1.19	<2	3	119
K924736		<10	<1	0.31	30	0.23	182	2	0.04	4	230	16	0.45	<2	1	137
K924737		<10	<1	0.59	30	0.65	452	<1	0.02	28	340	14	0.97	<2	3	152
K924738		<10	<1	0.64	30	0.56	327	<1	0.02	19	160	13	0.56	<2	2	56
K924739		<10	<1	0.31	40	0.21	88	3	<0.01	7	280	26	0.29	<2	1	40
K924740		10	<1	0.58	40	0.62	280	<1	0.01	29	370	23	1.44	<2	3	106
K924741		<10	<1	0.09	<10	0.59	410	6	0.08	30	520	4	0.06	<2	4	39
K924742		<10	<1	0.30	30	0.20	240	6	<0.01	11	190	21	0.53	<2	1	101
K924743		<10	<1	0.47	40	0.54	271	1	0.02	25	300	19	1.10	<2	2	158
K924744		10	<1	0.64	40	0.69	372	1	0.01	33	240	17	1.03	<2	3	275
K924745		<10	<1	0.42	30	0.45	374	2	0.01	23	230	13	0.91	<2	2	167
K924746		<10	<1	0.36	20	0.31	350	<1	0.01	15	190	15	0.80	<2	2	144
K924747		<10	<1	0.36	30	0.31	321	<1	0.01	29	280	19	1.02	3	2	160
K924748		<10	<1	0.37	30	0.30	343	<1	0.01	26	330	19	1.04	4	2	155
K924749		<10	<1	0.37	30	0.47	362	<1	<0.01	31	250	12	0.81	2	2	110
K924750		10	<1	0.48	30	0.65	510	1	0.01	30	180	19	0.53	<2	3	246
K924751		10	<1	0.73	40	0.83	389	2	0.02	31	640	19	1.19	<2	3	173
K924752		<10	<1	0.47	30	0.49	226	<1	0.05	23	230	16	1.25	<2	3	154
K924753		<10	<1	0.21	20	0.09	163	<1	0.01	3	160	18	0.18	<2	<1	90
K924754		<10	<1	0.20	10	0.09	174	<1	0.01	5	240	11	0.12	<2	<1	72
K924755		<10	<1	0.14	10	0.10	134	<1	0.01	3	90	12	0.10	<2	<1	93
K924756		<10	<1	0.16	10	0.17	162	<1	0.01	6	100	10	0.08	<2	1	89
K924757		<10	<1	0.11	10	0.10	119	<1	<0.01	3	90	7	0.35	<2	<1	65
K924758		<10	<1	0.41	30	0.51	214	<1	0.06	12	200	15	0.27	<2	2	151

PDF created with pdfFactory trial version www.pdffactory.com

ALS Canada Ltd.
2103 Dollarton Hwy
North Vancouver BC V7H 0A7
Phone: 604 984 0221 Fax: 604 984 0218 www.alsglobal.com

To: GOLDEN PREDATOR CANADA CORP.
888 DUNSMUIR STREET
11TH FLOOR
VANCOUVER BC V6C 3K4

Finalized Date: 2- AUG- 2011
Account: GOPRED

Project: Clear Creek

CERTIFICATE OF ANALYSIS WH11125628

Sample Description	Method Analyte Units LOR	ME- ICP41 Th ppm 20	ME- ICP41 Ti % 0.01	ME- ICP41 Tl ppm 10	ME- ICP41 U ppm 10	ME- ICP41 V ppm 1	ME- ICP41 W ppm 10	ME- ICP41 Zn ppm 2
K924723		<20	<0.01	<10	<10	9	<10	49
K924724		<20	0.03	<10	<10	16	<10	53
K924725		<20	0.01	<10	<10	10	<10	38
K924726		20	0.02	<10	<10	21	<10	91
K924727		<20	0.01	<10	<10	11	<10	44
K924728		20	0.04	<10	<10	22	<10	50
K924729		<20	0.02	<10	<10	13	<10	53
K924730		20	0.03	<10	<10	12	<10	55
K924731		20	0.07	<10	<10	22	<10	64
K924732		20	0.05	<10	<10	20	<10	63
K924733		20	0.02	<10	<10	13	<10	38
K924734		<20	<0.01	<10	10	<1	<10	10
K924735		20	0.06	<10	<10	30	<10	59
K924736		20	0.02	<10	<10	6	<10	23
K924737		20	0.04	<10	<10	22	<10	64
K924738		<20	0.07	<10	<10	22	<10	49
K924739		20	0.02	<10	<10	8	<10	26
K924740		20	0.05	<10	<10	24	<10	56
K924741		<20	0.13	<10	<10	64	10	48
K924742		20	0.01	<10	<10	8	<10	30
K924743		20	0.03	<10	<10	19	<10	45
K924744		20	0.04	<10	<10	24	<10	76
K924745		20	0.02	<10	<10	12	<10	61
K924746		<20	0.01	<10	<10	9	<10	39
K924747		<20	0.01	<10	<10	9	<10	50
K924748		<20	0.01	<10	<10	9	<10	47
K924749		<20	0.01	<10	<10	12	<10	65
K924750		<20	0.03	<10	<10	23	<10	68
K924751		20	0.06	<10	<10	32	<10	61
K924752		<20	0.03	<10	<10	25	<10	37
K924753		<20	<0.01	<10	<10	3	<10	12
K924754		<20	<0.01	<10	<10	3	<10	11
K924755		<20	<0.01	<10	<10	3	<10	12
K924756		<20	<0.01	<10	<10	6	<10	13
K924757		<20	<0.01	<10	<10	3	<10	7
K924758		<20	0.03	<10	<10	20	<10	40

PDF created with pdfFactory trial version www.pdffactory.com

ALS Canada Ltd.
2103 Dollarton Hwy
North Vancouver BC V7H 0A7
Phone: 604 984 0221 Fax: 604 984 0218 www.alsglobal.com

To: GOLDEN PREDATOR CANADA CORP.
888 DUNSMUIR STREET
11TH FLOOR
VANCOUVER BC V6C 3K4

Finalized Date: 30- JUL- 2011
Account: GOPRED

CERTIFICATE WH11121672

Project: Clear Creek

P.O. No.: CLC- 2011- JC- 1612

This report is for 36 Drill Core samples submitted to our lab in Whitehorse, YT, Canada on 29- JUN- 2011.

The following have access to data associated with this certificate:

MIKE BURKE	ANDREW CALDWELL	JACK COTE
GILLES DESSUREAU	MIKE MASLOWSKI	MICHAEL MCGINNIS
ERIN O BRIEN	BILL SHERIFF	

SAMPLE PREPARATION

ALS CODE	DESCRIPTION
WEI- 21	Received Sample Weight
LOG- 22	Sample login - Rcd w/o BarCode
CRU- 31	Fine crushing - 70% < 2mm
SPL- 21	Split sample - riffle splitter
PUL- 31	Pulverize split to 85% < 75 um
CRU- QC	Crushing QC Test
PUL- QC	Pulverizing QC Test
LOG- 24	Pulp Login - Rcd w/o Barcode

ANALYTICAL PROCEDURES

ALS CODE	DESCRIPTION	INSTRUMENT
ME- ICP41	35 Element Aqua Regia ICP- AES	ICP- AES
Au- AA23	Au 30g FA- AA finish	AAS

To: GOLDEN PREDATOR CANADA CORP.
ATTN: JACK COTE
888 DUNSMUIR STREET
11TH FLOOR
VANCOUVER BC V6C 3K4

This is the Final Report and supersedes any preliminary report with this certificate number. Results apply to samples as submitted. All pages of this report have been checked and approved for release.

Signature:
Colin Ramshaw, Vancouver Laboratory Manager

PDF created with pdfFactory trial version www.pdffactory.com

ALS Canada Ltd.
2103 Dollarton Hwy
North Vancouver BC V7H 0A7
Phone: 604 984 0221 Fax: 604 984 0218 www.alsglobal.com

To: GOLDEN PREDATOR CANADA CORP.
888 DUNSMUIR STREET
11TH FLOOR
VANCOUVER BC V6C 3K4

Finalized Date: 30- JUL- 2011
Account: GOPRED

Project: Clear Creek

CERTIFICATE OF ANALYSIS WH11121672

Sample Description	Method	WEI- 21	Au- AA23	ME- ICP41	ME- ICP41	ME- ICP41	ME- ICP41	ME- ICP41	ME- ICP41	ME- ICP41	ME- ICP41	ME- ICP41	ME- ICP41	ME- ICP41	ME- ICP41	ME- ICP41
	Analyte	Recvd Wt.	Au	Ag	Al	As	B	Ba	Be	Bi	Ca	Cd	Co	Cr	Cu	Fe
	Units	kg	ppm	ppm	%	ppm	ppm	ppm	ppm	ppm	%	ppm	ppm	ppm	ppm	%
	LOR	0.02	0.005	0.2	0.01	2	10	10	0.5	2	0.01	0.5	1	1	1	0.01
K924471		5.58	0.007	0.2	1.70	24	<10	90	0.5	2	0.24	<0.5	14	43	33	3.27
K924472		5.44	<0.005	0.2	1.50	34	<10	80	0.5	<2	0.26	<0.5	16	37	30	3.21
K924473		3.11	<0.005	<0.2	1.15	99	<10	120	<0.5	<2	0.80	<0.5	7	17	14	2.00
K924510		5.37	0.012	0.2	1.65	13	<10	70	0.6	<2	0.03	<0.5	37	28	51	3.29
K924511		5.44	<0.005	<0.2	1.89	7	<10	60	0.5	<2	0.10	<0.5	15	33	48	4.55
K924512		4.63	0.011	0.3	1.52	110	<10	80	0.8	<2	0.03	<0.5	14	27	57	4.58
K924513		5.78	0.005	<0.2	1.10	25	<10	50	0.5	<2	0.05	<0.5	18	22	21	3.07
K924514		5.43	<0.005	<0.2	1.34	51	<10	60	<0.5	<2	0.18	<0.5	12	26	18	2.77
K924515		4.79	0.014	<0.2	1.09	97	<10	60	0.5	2	0.34	<0.5	10	20	17	2.39
K924516		4.32	0.080	0.3	0.52	784	<10	30	<0.5	2	0.17	<0.5	8	9	18	2.12
K924517		4.53	0.663	0.8	0.62	2750	10	40	<0.5	7	0.08	<0.5	10	13	28	2.91
K924518		5.33	0.071	0.2	1.59	112	<10	90	0.5	2	0.08	<0.5	19	35	55	3.73
K924519		5.60	0.011	0.2	2.32	174	<10	80	0.5	<2	0.06	<0.5	14	40	51	4.48
K924520		6.64	0.005	0.2	2.51	27	<10	100	0.6	2	0.43	<0.5	20	35	53	4.27
K924521		0.08	5.43	0.7	1.40	926	<10	100	<0.5	<2	0.94	<0.5	9	42	38	4.34
K924522		6.06	0.070	0.5	2.15	55	<10	100	0.6	6	0.15	<0.5	21	28	117	5.57
K924523		5.74	0.012	0.2	1.85	59	<10	70	0.5	<2	0.04	<0.5	20	27	63	4.50
K924524		6.34	0.144	0.2	2.27	57	<10	80	0.5	<2	0.09	<0.5	17	40	39	4.20
K924525		5.56	0.006	0.2	2.41	74	<10	80	0.6	<2	0.14	<0.5	20	40	52	4.39
K924526		5.25	0.091	<0.2	1.79	107	<10	80	0.5	<2	0.08	<0.5	15	33	30	3.38
K924527		6.05	0.006	0.2	1.95	35	<10	80	0.5	<2	0.09	<0.5	18	31	45	3.94
K924528		5.31	0.006	0.2	1.95	137	<10	90	0.6	<2	0.15	<0.5	14	36	33	3.61
K924529		2.82	<0.005	0.2	2.01	76	<10	80	0.5	2	0.41	<0.5	16	28	34	3.24
K924530		2.91	0.006	0.2	2.05	63	<10	90	0.5	<2	0.37	<0.5	14	29	33	3.33
K924531		5.15	<0.005	0.2	1.81	54	<10	100	0.5	<2	0.18	<0.5	14	35	27	3.22
K924532		5.76	0.005	0.2	2.00	41	<10	90	0.5	<2	0.17	<0.5	17	38	40	3.66
K924533		5.66	0.017	<0.2	1.90	59	<10	80	0.5	<2	0.15	<0.5	17	39	37	3.67
K924534		5.66	0.007	0.2	2.04	49	<10	80	0.6	2	0.06	<0.5	16	46	38	3.69
K924535		0.43	<0.005	<0.2	0.04	<2	<10	10	<0.5	<2	19.1	<0.5	2	2	5	0.47
K924536		5.84	0.006	0.2	2.03	34	<10	90	0.6	<2	0.10	<0.5	16	40	47	3.69
K924537		5.48	<0.005	<0.2	2.43	13	<10	90	0.6	<2	0.15	<0.5	17	47	38	4.16
K924538		4.23	0.010	<0.2	2.00	84	<10	90	0.8	<2	0.13	<0.5	17	42	47	3.49
K924539		5.30	0.013	0.3	1.85	46	<10	100	0.5	<2	0.28	<0.5	15	33	62	3.53
K924540		5.88	<0.005	0.2	2.21	42	<10	100	0.6	<2	0.26	<0.5	15	33	42	3.75
K924541		3.77	0.020	0.2	2.00	75	<10	80	0.6	<2	0.15	<0.5	15	41	38	3.52
K924542		5.63	0.103	0.3	1.91	106	<10	80	0.6	<2	0.19	<0.5	17	43	46	3.70

PDF created with pdfFactory trial version www.pdffactory.com

ALS Canada Ltd.
2103 Dollarton Hwy
North Vancouver BC V7H 0A7
Phone: 604 984 0221 Fax: 604 984 0218 www.alsglobal.com

To: GOLDEN PREDATOR CANADA CORP.
888 DUNSMUIR STREET
11TH FLOOR
VANCOUVER BC V6C 3K4

Finalized Date: 30- JUL- 2011
Account: GOPRED

Project: Clear Creek

CERTIFICATE OF ANALYSIS WH11121672

Sample Description	Method Analyte Units LOR	ME- ICP41 Ga ppm 10	ME- ICP41 Hg ppm 1	ME- ICP41 K % 0.01	ME- ICP41 La ppm 10	ME- ICP41 Mg % 0.01	ME- ICP41 Mn ppm 5	ME- ICP41 Mo ppm 1	ME- ICP41 Na % 0.01	ME- ICP41 Ni ppm 1	ME- ICP41 P ppm 10	ME- ICP41 Pb ppm 2	ME- ICP41 S % 0.01	ME- ICP41 Sb ppm 2	ME- ICP41 Sc ppm 1	ME- ICP41 Sr ppm 1
K924471		<10	<1	0.84	20	0.65	325	<1	0.05	29	170	6	0.63	<2	5	16
K924472		<10	<1	0.75	30	0.64	269	1	0.04	34	170	3	0.39	2	4	22
K924473		<10	<1	0.49	10	0.53	199	2	0.09	7	690	7	0.26	<2	4	42
K924510		<10	<1	0.44	20	0.53	153	3	0.03	71	200	6	0.32	2	2	15
K924511		<10	<1	0.31	20	0.76	228	1	0.03	26	460	4	0.23	<2	2	15
K924512		<10	<1	0.46	30	0.45	334	2	0.05	38	330	9	0.20	6	3	22
K924513		<10	<1	0.32	30	0.35	768	1	0.03	48	180	6	0.07	4	3	9
K924514		<10	<1	0.35	20	0.47	438	<1	0.04	27	290	7	0.04	2	3	13
K924515		<10	<1	0.39	30	0.31	390	1	0.04	25	130	5	0.07	6	2	26
K924516		<10	<1	0.20	20	0.11	308	<1	0.03	22	140	13	0.06	6	1	19
K924517		<10	<1	0.23	20	0.16	372	1	0.02	25	110	21	0.15	9	1	30
K924518		<10	<1	0.65	20	0.61	312	3	0.03	40	190	3	0.64	2	4	12
K924519		10	<1	0.48	30	1.00	359	1	0.03	42	180	3	0.54	2	3	16
K924520		10	<1	0.52	10	0.97	580	1	0.08	37	230	6	1.12	<2	4	28
K924521		<10	2	0.16	<10	0.65	365	407	0.08	26	550	22	0.79	15	4	74
K924522		10	<1	0.60	10	1.03	412	1	0.05	51	370	10	2.34	<2	3	18
K924523		<10	<1	0.35	20	0.80	294	1	0.03	47	170	3	0.94	2	2	19
K924524		10	<1	0.46	20	0.94	382	1	0.04	44	370	2	0.53	<2	3	20
K924525		10	<1	0.49	20	1.01	348	1	0.04	45	240	3	0.64	<2	3	19
K924526		<10	<1	0.45	20	0.73	247	3	0.04	34	150	3	0.44	2	3	12
K924527		10	<1	0.37	20	0.81	273	<1	0.04	40	270	4	0.69	<2	2	18
K924528		10	<1	0.64	20	0.77	288	3	0.04	33	210	6	0.47	<2	4	19
K924529		10	<1	0.42	20	0.72	275	<1	0.07	32	170	7	0.57	2	3	27
K924530		10	<1	0.47	20	0.74	307	1	0.07	31	160	6	0.55	<2	3	25
K924531		<10	<1	0.49	20	0.76	322	1	0.05	28	240	7	0.41	<2	3	14
K924532		10	<1	0.46	20	0.77	290	1	0.04	36	180	10	0.47	<2	3	20
K924533		10	<1	0.57	20	0.76	251	1	0.04	36	210	2	0.53	<2	4	16
K924534		10	<1	0.57	30	0.88	286	1	0.04	43	180	3	0.37	<2	4	15
K924535		<10	<1	0.01	<10	11.80	201	<1	0.02	1	140	<2	0.03	<2	<1	49
K924536		10	<1	0.62	20	0.84	220	1	0.03	45	190	2	0.54	<2	4	17
K924537		10	<1	0.44	20	0.98	338	<1	0.04	38	170	3	0.47	<2	3	19
K924538		10	<1	0.55	20	0.81	233	1	0.04	42	190	5	0.50	<2	4	18
K924539		10	1	0.60	20	0.68	304	<1	0.05	34	130	10	0.79	<2	3	25
K924540		10	<1	0.59	20	0.79	285	<1	0.05	33	310	5	0.64	<2	3	22
K924541		10	<1	0.58	20	0.82	204	<1	0.03	36	410	3	0.52	<2	3	15
K924542		10	<1	0.58	20	0.77	217	1	0.03	42	230	3	0.64	<2	3	18

PDF created with pdfFactory trial version www.pdffactory.com

ALS Canada Ltd.
2103 Dollarton Hwy
North Vancouver BC V7H 0A7
Phone: 604 984 0221 Fax: 604 984 0218 www.alsglobal.com

To: GOLDEN PREDATOR CANADA CORP.
888 DUNSMUIR STREET
11TH FLOOR
VANCOUVER BC V6C 3K4

Finalized Date: 30- JUL- 2011
Account: GOPRED

Project: Clear Creek

CERTIFICATE OF ANALYSIS WH11121672

Sample Description	Method Analyte Units LOR	ME- ICP41 Th ppm 20	ME- ICP41 Ti % 0.01	ME- ICP41 Tl ppm 10	ME- ICP41 U ppm 10	ME- ICP41 V ppm 1	ME- ICP41 W ppm 10	ME- ICP41 Zn ppm 2
K924471		<20	0.09	<10	<10	42	<10	50
K924472		<20	0.07	<10	<10	37	<10	43
K924473		<20	0.12	<10	<10	28	<10	22
K924510		<20	0.01	<10	<10	24	<10	78
K924511		<20	0.01	<10	<10	27	<10	74
K924512		<20	0.01	<10	<10	23	<10	72
K924513		<20	0.01	<10	<10	17	<10	64
K924514		<20	0.03	<10	<10	20	<10	50
K924515		<20	0.02	<10	<10	15	<10	41
K924516		<20	<0.01	<10	<10	4	<10	35
K924517		<20	0.01	<10	<10	7	<10	36
K924518		<20	0.06	<10	<10	33	<10	39
K924519		<20	0.05	<10	<10	36	<10	82
K924520		<20	0.05	<10	<10	34	<10	76
K924521		<20	0.10	<10	<10	55	10	50
K924522		<20	0.02	<10	<10	29	170	71
K924523		<20	0.01	<10	<10	25	<10	71
K924524		<20	0.03	<10	<10	35	<10	73
K924525		<20	0.05	<10	<10	32	<10	72
K924526		<20	0.05	<10	<10	30	<10	46
K924527		<20	0.03	<10	<10	29	<10	79
K924528		<20	0.07	<10	<10	35	<10	60
K924529		<20	0.05	<10	<10	26	<10	57
K924530		<20	0.06	<10	<10	27	<10	59
K924531		<20	0.07	<10	<10	29	<10	62
K924532		<20	0.06	<10	<10	35	<10	72
K924533		<20	0.07	<10	<10	38	<10	62
K924534		<20	0.08	<10	<10	47	<10	69
K924535		<20	<0.01	<10	<10	1	<10	13
K924536		<20	0.08	<10	<10	43	<10	62
K924537		<20	0.05	<10	<10	42	<10	81
K924538		<20	0.06	<10	<10	43	<10	49
K924539		<20	0.08	<10	<10	33	<10	48
K924540		<20	0.06	<10	<10	30	<10	58
K924541		<20	0.06	<10	<10	40	<10	51
K924542		<20	0.06	<10	<10	40	<10	50

PDF created with pdfFactory trial version www.pdffactory.com

ALS Canada Ltd.
2103 Dollarton Hwy
North Vancouver BC V7H 0A7
Phone: 604 984 0221 Fax: 604 984 0218 www.alsglobal.com

To: GOLDEN PREDATOR CANADA CORP.
888 DUNSMUIR STREET
11TH FLOOR
VANCOUVER BC V6C 3K4

Finalized Date: 10- AUG- 2011
Account: GOPRED

CERTIFICATE WH11130640

Project: Clear Creek

P.O. No.: CLC- 2011- JC- 1664

This report is for 36 Drill Core samples submitted to our lab in Whitehorse, YT, Canada on 11- JUL- 2011.

The following have access to data associated with this certificate:

MIKE BURKE	ANDREW CALDWELL	JACK COTE
GILLES DESSUREAU	MIKE MASLOWSKI	MICHAEL MCGINNIS
ERIN O BRIEN	BILL SHERIFF	

SAMPLE PREPARATION

ALS CODE	DESCRIPTION
WEI- 21	Received Sample Weight
LOG- 21	Sample logging - ClientBarCode
CRU- 31	Fine crushing - 70% < 2mm
SPL- 21	Split sample - riffle splitter
PUL- 31	Pulverize split to 85% < 75 um
LOG- 23	Pulp Login - Rcvd with Barcode
CRU- QC	Crushing QC Test
PUL- QC	Pulverizing QC Test

ANALYTICAL PROCEDURES

ALS CODE	DESCRIPTION	INSTRUMENT
Au- AA23	Au 30g FA- AA finish	AAS
ME- ICP41	35 Element Aqua Regia ICP- AES	ICP- AES

To: GOLDEN PREDATOR CANADA CORP.
ATTN: JACK COTE
888 DUNSMUIR STREET
11TH FLOOR
VANCOUVER BC V6C 3K4

This is the Final Report and supersedes any preliminary report with this certificate number. Results apply to samples as submitted. All pages of this report have been checked and approved for release.

Signature:
Colin Ramshaw, Vancouver Laboratory Manager

PDF created with pdfFactory trial version www.pdffactory.com

ALS Canada Ltd.
2103 Dollarton Hwy
North Vancouver BC V7H 0A7
Phone: 604 984 0221 Fax: 604 984 0218 www.alsglobal.com

To: GOLDEN PREDATOR CANADA CORP.
888 DUNSMUIR STREET
11TH FLOOR
VANCOUVER BC V6C 3K4

Finalized Date: 10- AUG- 2011
Account: GOPRED

Project: Clear Creek

CERTIFICATE OF ANALYSIS WH11130640

Sample Description	Method	WEI-21	Au-AA23	ME-ICP41	ME-ICP41	ME-ICP41	ME-ICP41	ME-ICP41	ME-ICP41	ME-ICP41	ME-ICP41	ME-ICP41	ME-ICP41	ME-ICP41	ME-ICP41	ME-ICP41
	Analyte	Recvd Wt.	Au	Ag	Al	As	B	Ba	Be	Bi	Ca	Cd	Co	Cr	Cu	Fe
	Units	kg	ppm	ppm	%	ppm	ppm	ppm	ppm	ppm	%	ppm	ppm	ppm	ppm	%
	LOR	0.02	0.005	0.2	0.01	2	10	10	0.5	2	0.01	0.5	1	1	1	0.01
K924832		5.19	0.044	0.2	0.93	3	<10	50	0.5	2	0.27	<0.5	8	23	66	2.33
K924833		4.27	0.172	<0.2	1.07	7	<10	80	<0.5	4	1.02	<0.5	3	26	12	1.39
K924834		3.39	0.074	0.4	1.00	12	<10	100	0.5	6	0.31	<0.5	13	17	102	2.92
K924835		5.93	0.143	0.4	1.29	9	<10	170	0.5	12	0.94	<0.5	3	28	36	1.97
K924836		5.04	0.056	0.4	0.95	13	<10	250	0.6	4	1.79	<0.5	3	11	52	1.52
K924837		0.50	<0.005	<0.2	0.03	4	<10	10	<0.5	2	19.1	<0.5	2	1	2	0.46
K924838		5.88	0.090	0.8	1.02	11	<10	240	0.6	9	1.66	<0.5	6	9	97	2.35
K924839		5.24	0.365	0.2	1.02	6	<10	270	<0.5	16	1.05	<0.5	4	14	38	1.61
K924840		5.44	0.127	0.3	0.95	3	<10	150	0.6	12	1.18	<0.5	12	14	144	3.58
K924841		5.22	0.096	0.2	1.29	5	<10	280	0.7	8	1.32	<0.5	4	12	61	1.95
K924842		5.84	0.282	0.3	1.16	5	<10	230	0.5	26	0.95	<0.5	8	21	144	2.86
K924843		5.96	0.090	0.3	1.42	2	<10	280	<0.5	5	0.76	<0.5	4	27	40	1.82
K924844		6.00	0.083	0.2	1.01	3	<10	180	<0.5	7	0.70	<0.5	4	28	48	1.72
K924845		0.09	1.020	0.5	1.24	8	<10	110	<0.5	<2	0.85	<0.5	10	41	44	2.65
K924846		6.24	0.082	0.3	1.45	3	<10	130	<0.5	4	0.92	<0.5	7	36	96	2.73
K924847		5.39	0.109	0.2	1.16	5	<10	120	<0.5	4	0.93	<0.5	7	34	87	2.57
K924848		5.71	0.018	<0.2	1.50	5	<10	140	0.5	<2	1.15	<0.5	5	37	61	2.14
K924849		5.64	0.029	0.2	1.47	5	<10	170	0.7	2	1.02	<0.5	5	28	54	2.21
K924850		6.79	0.051	0.2	1.27	6	<10	210	<0.5	6	0.81	<0.5	4	32	51	2.00
K924851		5.01	0.073	<0.2	1.15	4	<10	170	<0.5	3	0.64	<0.5	5	30	47	1.87
K924852		5.41	0.308	0.2	1.12	10	<10	220	0.6	17	1.08	<0.5	5	20	53	2.05
K924853		5.95	0.138	0.2	1.03	4	<10	220	0.5	11	1.30	<0.5	6	16	84	2.39
K924854		5.75	0.199	<0.2	0.95	3	<10	140	<0.5	7	0.80	<0.5	3	29	34	1.54
K924855		5.35	0.151	0.3	1.05	4	<10	150	0.5	10	1.32	<0.5	6	27	98	2.42
K924856		5.24	0.186	0.6	1.15	5	<10	170	0.5	11	0.88	<0.5	6	25	66	2.18
K924857		4.98	0.312	0.3	0.96	7	<10	180	<0.5	27	0.73	<0.5	12	17	90	3.62
K924858		5.76	0.506	0.9	1.11	14	<10	90	0.6	38	1.01	<0.5	21	13	323	5.90
K924859		5.17	0.339	0.9	0.99	6	<10	90	0.5	29	1.29	<0.5	19	13	312	5.59
K924860		2.56	0.301	0.6	0.71	3	<10	120	<0.5	30	0.89	<0.5	25	9	410	6.80
K924861		5.23	0.128	0.2	0.98	5	<10	150	0.6	8	1.03	<0.5	5	23	61	2.03
K924862		5.75	0.087	0.2	0.79	5	<10	70	<0.5	5	0.75	<0.5	5	21	46	1.54
K924863		5.45	0.071	0.2	1.03	9	<10	100	0.9	3	1.85	<0.5	5	18	39	1.73
K924864		5.95	0.046	0.2	1.04	4	<10	210	0.6	2	1.04	<0.5	4	22	27	1.67
K924865		6.50	0.014	<0.2	2.04	7	<10	150	0.7	<2	0.80	<0.5	13	35	40	3.50
K924866		5.91	0.017	0.2	1.47	8	<10	120	0.6	<2	1.03	<0.5	11	30	35	2.66
K924867		4.92	0.041	0.2	1.09	5	<10	130	0.5	2	1.28	<0.5	5	21	39	1.89

PDF created with pdfFactory trial version www.pdffactory.com

ALS Canada Ltd.
2103 Dollarton Hwy
North Vancouver BC V7H 0A7
Phone: 604 984 0221 Fax: 604 984 0218 www.alsglobal.com

To: GOLDEN PREDATOR CANADA CORP.
888 DUNSMUIR STREET
11TH FLOOR
VANCOUVER BC V6C 3K4

Finalized Date: 10- AUG- 2011
Account: GOPRED

Project: Clear Creek

CERTIFICATE OF ANALYSIS WH11130640

Sample Description	Method	ME- ICP41	ME- ICP41	ME- ICP41	ME- ICP41	ME- ICP41	ME- ICP41	ME- ICP41	ME- ICP41	ME- ICP41	ME- ICP41	ME- ICP41	ME- ICP41	ME- ICP41	ME- ICP41	ME- ICP41
	Analyte	Ga	Hg	K	La	Mg	Mn	Mo	Na	Ni	P	Pb	S	Sb	Sc	Sr
	Units	ppm	ppm	%	ppm	%	ppm	ppm	%	ppm	ppm	ppm	%	ppm	ppm	ppm
	LOR	10	1	0.01	10	0.01	5	1	0.01	1	10	2	0.01	2	1	1
K924832		<10	<1	0.24	30	0.27	122	1	0.01	22	270	31	0.89	<2	4	15
K924833		<10	<1	0.40	30	0.39	200	2	0.01	10	270	20	0.09	<2	3	53
K924834		<10	<1	0.34	30	0.29	132	1	0.01	21	240	25	1.62	<2	2	17
K924835		<10	<1	0.53	20	0.45	248	2	0.06	9	250	18	0.44	<2	3	54
K924836		<10	<1	0.37	30	0.33	226	1	0.04	3	390	21	0.33	<2	3	128
K924837		<10	<1	0.01	10	11.85	218	<1	0.02	6	160	3	0.03	<2	<1	43
K924838		<10	<1	0.35	30	0.33	205	1	0.05	7	390	19	0.95	<2	3	131
K924839		<10	<1	0.36	30	0.36	163	1	0.08	4	380	16	0.40	<2	3	86
K924840		<10	<1	0.22	30	0.27	172	1	0.02	9	320	16	1.86	<2	2	72
K924841		<10	1	0.41	30	0.40	196	2	0.06	4	420	21	0.54	<2	3	105
K924842		<10	<1	0.39	30	0.38	184	1	0.09	7	350	16	1.21	<2	3	84
K924843		10	<1	0.53	30	0.42	210	1	0.16	6	330	19	0.40	<2	4	76
K924844		<10	<1	0.46	20	0.42	198	1	0.07	11	250	17	0.44	<2	3	48
K924845		<10	<1	0.09	10	0.55	415	6	0.09	32	510	4	0.06	<2	4	41
K924846		10	<1	0.66	20	0.63	273	2	0.08	24	280	16	0.83	<2	4	53
K924847		<10	1	0.52	20	0.48	239	5	0.06	24	230	20	0.93	<2	3	59
K924848		10	<1	0.66	20	0.58	246	1	0.10	19	240	20	0.48	<2	4	82
K924849		10	1	0.63	30	0.57	237	1	0.05	12	320	23	0.51	<2	4	78
K924850		10	<1	0.53	20	0.47	222	2	0.10	10	270	18	0.52	<2	4	66
K924851		<10	<1	0.50	20	0.48	220	2	0.04	11	260	19	0.46	<2	3	52
K924852		<10	1	0.44	30	0.40	224	1	0.04	10	330	20	0.53	<2	3	82
K924853		<10	<1	0.41	30	0.38	200	1	0.04	10	320	20	0.87	<2	3	112
K924854		<10	<1	0.46	20	0.42	206	1	0.05	8	220	16	0.31	<2	3	60
K924855		<10	<1	0.48	30	0.43	216	1	0.05	13	250	16	0.84	<2	3	117
K924856		<10	<1	0.52	20	0.45	219	1	0.06	10	260	20	0.65	<2	3	72
K924857		<10	<1	0.36	30	0.32	183	1	0.08	7	320	17	1.74	<2	3	66
K924858		<10	1	0.39	30	0.36	200	1	0.07	8	390	18	3.03	2	3	86
K924859		<10	1	0.32	30	0.33	206	<1	0.06	10	310	17	2.86	<2	3	106
K924860		<10	<1	0.25	40	0.34	174	<1	0.03	9	310	14	3.04	<2	3	70
K924861		<10	<1	0.36	30	0.39	208	2	0.03	9	250	18	0.64	<2	3	75
K924862		<10	<1	0.27	20	0.30	169	1	0.01	12	130	14	0.45	<2	2	47
K924863		<10	<1	0.36	20	0.36	271	2	0.02	10	230	18	0.40	<2	2	144
K924864		<10	<1	0.39	30	0.33	224	1	0.06	7	280	17	0.25	<2	2	96
K924865		10	<1	0.96	40	0.77	403	1	0.04	33	300	11	0.51	<2	3	81
K924866		10	<1	0.57	40	0.58	334	<1	0.04	28	320	18	0.50	<2	3	93
K924867		<10	<1	0.34	30	0.41	238	3	0.05	12	260	18	0.35	<2	2	98

PDF created with pdfFactory trial version www.pdffactory.com

ALS Canada Ltd.
2103 Dollarton Hwy
North Vancouver BC V7H 0A7
Phone: 604 984 0221 Fax: 604 984 0218 www.alsglobal.com

To: GOLDEN PREDATOR CANADA CORP.
888 DUNSMUIR STREET
11TH FLOOR
VANCOUVER BC V6C 3K4

Finalized Date: 10- AUG- 2011
Account: GOPRED

Project: Clear Creek

CERTIFICATE OF ANALYSIS WH11130640

Sample Description	Method Analyte Units LOR	ME-ICP41 Th ppm 20	ME-ICP41 Ti % 0.01	ME-ICP41 Tl ppm 10	ME-ICP41 U ppm 10	ME-ICP41 V ppm 1	ME-ICP41 W ppm 10	ME-ICP41 Zn ppm 2
K924832		<20	0.02	<10	<10	23	<10	53
K924833		<20	0.04	<10	<10	24	<10	41
K924834		<20	0.03	<10	<10	16	<10	33
K924835		<20	0.06	<10	<10	22	<10	37
K924836		20	0.05	<10	<10	11	<10	32
K924837		<20	<0.01	<10	<10	1	<10	14
K924838		<20	0.05	<10	<10	9	<10	30
K924839		<20	0.07	<10	<10	11	<10	27
K924840		<20	0.03	<10	<10	10	<10	25
K924841		20	0.07	<10	<10	14	<10	35
K924842		<20	0.07	<10	<10	15	40	31
K924843		<20	0.10	<10	<10	19	<10	36
K924844		<20	0.08	<10	<10	21	<10	34
K924845		<20	0.13	<10	<10	63	20	47
K924846		<20	0.09	<10	<10	31	<10	49
K924847		<20	0.07	<10	<10	26	<10	47
K924848		<20	0.08	<10	<10	31	<10	48
K924849		20	0.07	<10	<10	25	<10	46
K924850		<20	0.08	<10	<10	23	<10	40
K924851		<20	0.07	<10	<10	24	<10	40
K924852		<20	0.06	<10	<10	17	<10	41
K924853		<20	0.05	<10	<10	15	<10	32
K924854		<20	0.06	<10	<10	21	<10	34
K924855		<20	0.06	<10	<10	21	<10	34
K924856		<20	0.06	<10	<10	20	<10	37
K924857		<20	0.06	<10	<10	12	<10	28
K924858		<20	0.06	<10	<10	12	10	33
K924859		<20	0.04	<10	<10	11	70	28
K924860		<20	0.05	<10	<10	12	60	30
K924861		<20	0.04	<10	<10	18	<10	34
K924862		<20	0.03	<10	<10	15	<10	29
K924863		<20	0.02	<10	<10	14	<10	36
K924864		20	0.04	<10	<10	14	<10	31
K924865		20	0.13	<10	<10	30	<10	64
K924866		20	0.06	<10	<10	24	<10	49
K924867		<20	0.01	<10	<10	17	<10	38

PDF created with pdfFactory trial version www.pdffactory.com

ALS Canada Ltd.
2103 Dollarton Hwy
North Vancouver BC V7H 0A7
Phone: 604 984 0221 Fax: 604 984 0218 www.alsglobal.com

To: GOLDEN PREDATOR CANADA CORP.
888 DUNSMUIR STREET
11TH FLOOR
VANCOUVER BC V6C 3K4

Finalized Date: 27- JUL- 2011
Account: GOPRED

CERTIFICATE WH11121673

Project: Clear Creek

P.O. No.: CLC- 2011- JC- 1609

This report is for 36 Drill Core samples submitted to our lab in Whitehorse, YT, Canada on 29- JUN- 2011.

The following have access to data associated with this certificate:

MIKE BURKE	ANDREW CALDWELL	JACK COTE
GILLES DESSUREAU	MIKE MASLOWSKI	MICHAEL MCGINNIS
ERIN O BRIEN	BILL SHERIFF	

SAMPLE PREPARATION

ALS CODE	DESCRIPTION
WEI- 21	Received Sample Weight
LOG- 22	Sample login - Rcd w/o BarCode
CRU- 31	Fine crushing - 70% < 2mm
SPL- 21	Split sample - riffle splitter
PUL- 31	Pulverize split to 85% < 75 um
CRU- QC	Crushing QC Test
LOG- 24	Pulp Login - Rcd w/o Barcode

ANALYTICAL PROCEDURES

ALS CODE	DESCRIPTION	INSTRUMENT
ME- ICP41	35 Element Aqua Regia ICP- AES	ICP- AES
Au- AA23	Au 30g FA- AA finish	AAS

To: GOLDEN PREDATOR CANADA CORP.
ATTN: JACK COTE
888 DUNSMUIR STREET
11TH FLOOR
VANCOUVER BC V6C 3K4

This is the Final Report and supersedes any preliminary report with this certificate number. Results apply to samples as submitted. All pages of this report have been checked and approved for release.

Signature:
Colin Ramshaw, Vancouver Laboratory Manager

PDF created with pdfFactory trial version www.pdffactory.com

ALS Canada Ltd.
2103 Dollarton Hwy
North Vancouver BC V7H 0A7
Phone: 604 984 0221 Fax: 604 984 0218 www.alsglobal.com

To: GOLDEN PREDATOR CANADA CORP.
888 DUNSMUIR STREET
11TH FLOOR
VANCOUVER BC V6C 3K4

Finalized Date: 27- JUL- 2011
Account: GOPRED

Project: Clear Creek

CERTIFICATE OF ANALYSIS WH11121673

Sample Description	Method	WEI-21	Au-AA23	ME-ICP41	ME-ICP41	ME-ICP41	ME-ICP41	ME-ICP41	ME-ICP41	ME-ICP41	ME-ICP41	ME-ICP41	ME-ICP41	ME-ICP41	ME-ICP41	ME-ICP41
	Analyte	Recvd Wt.	Au	Ag	Al	As	B	Ba	Be	Bi	Ca	Cd	Co	Cr	Cu	Fe
	Units	kg	ppm	ppm	%	ppm	ppm	ppm	ppm	ppm	%	ppm	ppm	ppm	ppm	%
	LOR	0.02	0.005	0.2	0.01	2	10	10	0.5	2	0.01	0.5	1	1	1	0.01
K924363		4.78	0.071	0.6	1.08	612	<10	30	0.5	<2	0.26	<0.5	16	13	63	3.62
K924364		4.64	0.230	0.3	1.77	2320	<10	40	0.5	<2	0.08	<0.5	26	25	46	3.61
K924365		4.17	0.489	0.6	1.33	5080	<10	90	0.9	<2	0.14	<0.5	35	19	87	3.37
K924366		4.04	0.126	0.4	1.14	690	<10	50	0.7	<2	0.16	<0.5	26	19	43	4.47
K924367		5.98	0.045	0.3	0.73	420	<10	50	0.5	<2	0.09	<0.5	8	12	32	2.70
K924368		0.09	5.25	0.8	1.38	941	<10	150	<0.5	<2	0.90	<0.5	7	41	37	4.25
K924369		5.69	0.005	0.2	1.51	178	<10	70	0.5	<2	0.16	<0.5	14	28	26	3.54
K924370		4.90	0.005	0.3	1.20	128	<10	50	0.5	<2	0.29	<0.5	13	22	40	3.73
K924371		5.56	<0.005	0.2	1.52	29	<10	70	0.6	<2	0.09	<0.5	19	27	48	4.29
K924372		5.08	0.015	0.3	1.00	194	<10	70	0.8	<2	0.10	<0.5	20	16	62	4.48
K924373		5.56	0.050	0.5	1.31	180	<10	70	0.7	2	0.18	<0.5	17	23	43	4.01
K924374		6.44	0.078	0.2	1.09	212	<10	70	0.5	2	0.32	<0.5	16	20	36	3.39
K924375		4.26	0.012	0.2	0.76	139	<10	60	0.5	<2	0.45	<0.5	16	15	28	3.25
K924376		3.33	0.078	0.3	0.39	164	<10	20	<0.5	<2	0.35	<0.5	8	8	18	2.90
K924377		5.51	0.005	0.2	1.85	42	<10	80	0.7	<2	0.10	<0.5	21	34	43	4.11
K924378		2.78	<0.005	0.3	1.26	57	<10	50	0.5	<2	0.20	<0.5	15	22	43	3.64
K924379		2.66	<0.005	0.3	1.34	66	<10	60	0.5	<2	0.15	<0.5	14	23	47	3.58
K924380		5.46	0.005	0.3	1.65	91	<10	80	0.6	<2	0.15	<0.5	23	32	59	4.18
K924381		6.29	<0.005	0.3	1.93	42	<10	90	0.5	<2	0.14	<0.5	22	40	54	4.25
K924382		5.89	0.046	0.3	1.12	374	<10	70	<0.5	<2	0.27	<0.5	12	22	38	2.55
K924383		5.68	0.008	0.2	1.78	45	<10	80	0.5	<2	0.16	<0.5	18	28	40	3.67
K924384		5.51	0.037	0.2	1.34	52	<10	70	0.6	<2	0.28	<0.5	13	26	34	3.41
K924385		4.97	0.032	0.3	1.37	128	<10	80	0.5	<2	0.12	<0.5	18	30	51	3.74
K924386		5.89	0.043	0.2	1.83	57	<10	90	0.5	4	0.16	<0.5	12	41	39	3.44
K924387		6.56	0.056	0.3	2.04	789	<10	110	0.5	<2	0.12	<0.5	20	50	44	4.05
K924388		6.14	0.050	0.4	1.74	80	<10	80	0.5	<2	0.10	<0.5	19	35	61	4.18
K924389		6.31	<0.005	0.3	1.82	25	<10	80	0.5	<2	0.15	<0.5	15	34	38	3.97
K924390		0.53	0.009	<0.2	0.03	<2	<10	10	<0.5	<2	19.2	<0.5	1	1	2	0.45
K924391		5.88	0.068	0.3	2.04	562	<10	120	0.6	<2	0.31	<0.5	15	56	35	3.81
K924392		5.76	<0.005	0.2	2.01	39	<10	780	1.9	<2	3.04	<0.5	18	120	57	3.78
K924393		6.62	<0.005	0.2	2.07	182	<10	830	1.9	<2	3.12	<0.5	18	132	61	3.89
K924394		6.17	0.035	0.4	2.04	129	<10	710	1.8	<2	2.77	<0.5	18	103	56	3.92
K924395		5.84	0.187	0.5	1.94	1850	<10	120	0.7	<2	0.22	<0.5	16	47	46	3.67
K924396		6.36	0.097	0.3	1.56	921	<10	80	0.5	<2	0.18	<0.5	16	35	43	3.09
K924397		5.97	<0.005	0.3	2.20	32	<10	90	0.6	<2	0.08	<0.5	19	43	47	4.02
K924398		4.99	<0.005	0.2	2.25	48	<10	100	0.6	<2	0.14	<0.5	20	48	45	4.20

PDF created with pdfFactory trial version www.pdffactory.com

ALS Canada Ltd.
2103 Dollarton Hwy
North Vancouver BC V7H 0A7
Phone: 604 984 0221 Fax: 604 984 0218 www.alsglobal.com

To: GOLDEN PREDATOR CANADA CORP.
888 DUNSMUIR STREET
11TH FLOOR
VANCOUVER BC V6C 3K4

Finalized Date: 27- JUL- 2011
Account: GOPRED

Project: Clear Creek

CERTIFICATE OF ANALYSIS WH11121673

Sample Description	Method	ME- ICP41	ME- ICP41	ME- ICP41	ME- ICP41	ME- ICP41	ME- ICP41	ME- ICP41	ME- ICP41	ME- ICP41	ME- ICP41	ME- ICP41	ME- ICP41	ME- ICP41	ME- ICP41	ME- ICP41
	Analyte	Ga	Hg	K	La	Mg	Mn	Mo	Na	Ni	P	Pb	S	Sb	Sc	Sr
	Units	ppm	ppm	%	ppm	%	ppm	ppm	%	ppm	ppm	ppm	%	ppm	ppm	ppm
	LOR	10	1	0.01	10	0.01	5	1	0.01	1	10	2	0.01	2	1	1
K924363		<10	<1	0.34	20	0.33	294	1	0.02	36	160	20	0.63	6	2	17
K924364		<10	<1	0.58	20	0.60	211	1	0.02	46	130	5	0.56	2	3	18
K924365		<10	<1	0.59	30	0.33	165	<1	0.02	83	410	2	1.64	6	2	15
K924366		<10	<1	0.37	20	0.56	628	<1	0.01	57	430	4	0.81	4	3	11
K924367		<10	<1	0.28	30	0.10	251	<1	0.01	20	170	4	0.04	10	2	15
K924368		<10	2	0.16	10	0.64	369	401	0.07	26	540	19	0.82	15	4	73
K924369		<10	<1	0.38	20	0.71	347	<1	0.03	31	170	<2	0.31	<2	3	17
K924370		<10	<1	0.29	20	0.55	408	<1	0.03	24	460	3	0.37	3	3	21
K924371		<10	<1	0.38	20	0.69	470	<1	0.02	41	230	2	0.76	4	3	13
K924372		<10	<1	0.42	20	0.32	340	1	0.01	40	330	2	0.67	12	2	13
K924373		<10	<1	0.45	20	0.57	410	<1	0.02	40	250	5	0.37	2	2	20
K924374		<10	<1	0.45	20	0.62	371	<1	0.03	31	180	2	0.44	2	3	30
K924375		<10	1	0.36	20	0.39	341	<1	0.03	31	360	3	0.19	7	2	42
K924376		<10	<1	0.21	20	0.16	404	<1	0.01	20	130	5	0.28	7	2	23
K924377		<10	<1	0.42	30	0.68	294	<1	0.03	48	270	5	0.36	2	3	18
K924378		<10	1	0.29	20	0.58	356	<1	0.02	36	450	4	0.59	<2	2	17
K924379		<10	<1	0.33	20	0.54	351	<1	0.02	36	360	6	0.56	<2	2	15
K924380		<10	<1	0.51	20	0.67	353	<1	0.02	46	380	3	0.84	2	3	18
K924381		10	<1	0.75	20	0.81	324	<1	0.03	45	310	<2	0.98	<2	4	17
K924382		<10	<1	0.53	20	0.42	231	<1	0.03	24	210	<2	0.56	<2	2	17
K924383		<10	<1	0.48	20	0.76	255	<1	0.03	39	240	2	0.58	<2	2	22
K924384		<10	<1	0.43	20	0.66	319	<1	0.03	33	190	4	0.51	2	3	30
K924385		<10	<1	0.79	20	0.65	294	<1	0.02	42	160	<2	0.83	2	3	14
K924386		10	<1	1.10	20	0.73	276	2	0.03	31	230	<2	0.58	<2	4	12
K924387		10	<1	1.28	20	0.84	272	7	0.03	43	240	<2	0.73	2	5	17
K924388		<10	<1	0.70	20	0.75	367	<1	0.03	46	210	6	1.10	<2	3	15
K924389		10	1	0.44	20	0.78	379	<1	0.04	34	200	4	0.70	<2	3	19
K924390		<10	1	0.01	<10	12.25	197	<1	0.01	<1	150	<2	0.07	<2	<1	41
K924391		10	<1	0.63	20	0.99	278	<1	0.04	36	290	3	0.52	<2	4	22
K924392		10	<1	1.83	50	1.85	834	1	0.06	43	1980	17	0.26	2	5	186
K924393		10	<1	1.95	40	1.97	872	<1	0.06	46	2080	15	0.32	<2	5	179
K924394		10	<1	1.85	50	1.77	854	<1	0.05	39	2020	18	0.32	2	5	158
K924395		10	<1	1.00	20	0.79	282	<1	0.04	42	330	2	0.73	3	4	20
K924396		10	<1	0.89	20	0.59	197	<1	0.03	37	230	2	0.73	<2	4	15
K924397		10	<1	0.60	20	0.91	200	<1	0.03	43	220	5	0.66	<2	3	18
K924398		10	<1	0.77	20	0.95	266	<1	0.03	45	200	<2	0.72	<2	4	16

PDF created with pdfFactory trial version www.pdffactory.com

ALS Canada Ltd.
2103 Dollarton Hwy
North Vancouver BC V7H 0A7
Phone: 604 984 0221 Fax: 604 984 0218 www.alsglobal.com

To: GOLDEN PREDATOR CANADA CORP.
888 DUNSMUIR STREET
11TH FLOOR
VANCOUVER BC V6C 3K4

Finalized Date: 27- JUL- 2011
Account: GOPRED

Project: Clear Creek

CERTIFICATE OF ANALYSIS WH11121673

Sample Description	Method Analyte Units LOR	ME- ICP41 Th ppm 20	ME- ICP41 Ti % 0.01	ME- ICP41 Tl ppm 10	ME- ICP41 U ppm 10	ME- ICP41 V ppm 1	ME- ICP41 W ppm 10	ME- ICP41 Zn ppm 2
K924363		<20	0.01	<10	<10	9	<10	73
K924364		<20	0.05	<10	<10	19	<10	60
K924365		<20	0.03	<10	<10	20	<10	34
K924366		<20	0.01	<10	<10	28	<10	59
K924367		<20	<0.01	<10	<10	10	<10	24
K924368		<20	0.09	<10	<10	52	10	50
K924369		<20	0.02	<10	<10	23	<10	56
K924370		<20	0.01	<10	<10	19	<10	46
K924371		<20	0.02	<10	<10	25	<10	80
K924372		<20	0.01	<10	<10	16	<10	32
K924373		<20	0.01	<10	<10	18	<10	67
K924374		<20	0.02	<10	<10	20	<10	44
K924375		<20	0.01	<10	<10	11	<10	45
K924376		<20	<0.01	<10	<10	3	<10	41
K924377		<20	0.01	<10	<10	30	<10	73
K924378		<20	0.01	<10	<10	17	<10	55
K924379		<20	0.01	<10	<10	17	<10	60
K924380		<20	0.02	<10	<10	31	<10	55
K924381		<20	0.07	<10	<10	43	<10	54
K924382		<20	0.05	<10	<10	17	<10	21
K924383		<20	0.02	<10	<10	23	<10	67
K924384		<20	0.01	<10	<10	22	<10	52
K924385		<20	0.06	<10	<10	29	<10	46
K924386		<20	0.12	<10	<10	39	<10	40
K924387		<20	0.15	<10	<10	55	<10	46
K924388		<20	0.06	<10	<10	37	<10	56
K924389		<20	0.03	<10	<10	29	<10	69
K924390		<20	<0.01	<10	<10	1	<10	10
K924391		<20	0.06	<10	<10	46	<10	72
K924392		20	0.32	<10	<10	115	<10	72
K924393		20	0.33	<10	<10	122	<10	73
K924394		20	0.30	<10	<10	115	<10	78
K924395		<20	0.09	<10	<10	46	<10	52
K924396		<20	0.10	<10	<10	37	<10	29
K924397		<20	0.06	<10	<10	38	<10	82
K924398		<20	0.09	<10	<10	45	<10	71

PDF created with pdfFactory trial version www.pdffactory.com

ALS Canada Ltd.
2103 Dollarton Hwy
North Vancouver BC V7H 0A7
Phone: 604 984 0221 Fax: 604 984 0218 www.alsglobal.com

To: GOLDEN PREDATOR CANADA CORP.
888 DUNSMUIR STREET
11TH FLOOR
VANCOUVER BC V6C 3K4

Finalized Date: 31- JUL- 2011
Account: GOPRED

CERTIFICATE WH11121675

Project: Clear Creek

P.O. No.: CLC- 2011- JC- 1614

This report is for 36 Drill Core samples submitted to our lab in Whitehorse, YT, Canada on 29- JUN- 2011.

The following have access to data associated with this certificate:

MIKE BURKE	ANDREW CALDWELL	JACK COTE
GILLES DESSUREAU	MIKE MASLOWSKI	MICHAEL MCGINNIS
ERIN O BRIEN	BILL SHERIFF	

SAMPLE PREPARATION

ALS CODE	DESCRIPTION
WEI- 21	Received Sample Weight
LOG- 22	Sample login - Rcd w/o BarCode
CRU- 31	Fine crushing - 70% < 2mm
SPL- 21	Split sample - riffle splitter
PUL- 31	Pulverize split to 85% < 75 um
CRU- QC	Crushing QC Test
LOG- 24	Pulp Login - Rcd w/o Barcode

ANALYTICAL PROCEDURES

ALS CODE	DESCRIPTION	INSTRUMENT
ME- ICP41	35 Element Aqua Regia ICP- AES	ICP- AES
Au- AA23	Au 30g FA- AA finish	AAS

To: GOLDEN PREDATOR CANADA CORP.
ATTN: JACK COTE
888 DUNSMUIR STREET
11TH FLOOR
VANCOUVER BC V6C 3K4

This is the Final Report and supersedes any preliminary report with this certificate number. Results apply to samples as submitted. All pages of this report have been checked and approved for release.

Signature:
Colin Ramshaw, Vancouver Laboratory Manager

PDF created with pdfFactory trial version www.pdffactory.com

ALS Canada Ltd.
2103 Dollarton Hwy
North Vancouver BC V7H 0A7
Phone: 604 984 0221 Fax: 604 984 0218 www.alsglobal.com

To: GOLDEN PREDATOR CANADA CORP.
888 DUNSMUIR STREET
11TH FLOOR
VANCOUVER BC V6C 3K4

Finalized Date: 31- JUL- 2011
Account: GOPRED

Project: Clear Creek

CERTIFICATE OF ANALYSIS WH11121675

Sample Description	Method	WEI- 21	Au- AA23	ME- ICP41	ME- ICP41	ME- ICP41	ME- ICP41	ME- ICP41	ME- ICP41	ME- ICP41	ME- ICP41	ME- ICP41	ME- ICP41	ME- ICP41	ME- ICP41	ME- ICP41
	Analyte	Recvd Wt.	Au	Ag	Al	As	B	Ba	Be	Bi	Ca	Cd	Co	Cr	Cu	Fe
	Units	kg	ppm	ppm	%	ppm	ppm	ppm	ppm	ppm	%	ppm	ppm	ppm	ppm	%
	LOR	0.02	0.005	0.2	0.01	2	10	10	0.5	2	0.01	0.5	1	1	1	0.01
K924507		5.24	<0.005	0.2	1.65	35	<10	90	0.6	<2	0.04	<0.5	17	34	30	2.80
K924508		5.53	0.019	0.2	1.18	188	<10	40	<0.5	2	0.27	<0.5	6	29	17	2.08
K924509		4.84	0.032	0.2	1.59	83	<10	80	0.6	<2	0.12	<0.5	20	34	39	2.82
K924474		5.95	0.016	0.2	1.50	82	<10	90	0.8	<2	0.34	<0.5	13	37	32	2.63
K924475		5.34	0.085	0.3	0.90	770	<10	60	0.6	2	0.55	<0.5	9	28	33	2.22
K924476		5.57	0.059	0.4	1.11	1010	<10	70	1.0	2	0.56	<0.5	16	19	39	3.25
K924477		5.84	0.055	0.2	1.36	1695	<10	80	0.7	2	0.51	<0.5	14	31	36	3.11
K924478		6.27	0.171	0.3	1.66	3230	<10	90	0.9	<2	0.41	<0.5	16	31	52	3.64
K924479		5.64	0.261	<0.2	0.60	901	<10	30	<0.5	8	0.29	<0.5	5	21	19	1.79
K924480		3.59	0.031	<0.2	0.34	410	<10	10	<0.5	2	0.04	<0.5	3	15	8	1.07
K924481		0.08	<0.005	0.2	0.99	5	<10	80	<0.5	<2	0.63	<0.5	7	30	20	1.94
K924482		5.63	0.044	<0.2	0.40	446	<10	10	<0.5	2	0.08	<0.5	7	17	18	1.33
K924483		5.10	0.136	0.2	0.28	155	<10	10	<0.5	9	0.10	<0.5	3	21	12	1.02
K924484		5.32	0.045	0.2	0.43	284	<10	20	<0.5	<2	0.20	<0.5	3	18	6	1.26
K924485		5.06	0.074	0.2	0.25	243	<10	10	<0.5	<2	0.18	<0.5	2	21	5	0.89
K924486		5.48	0.019	<0.2	0.24	334	<10	10	<0.5	<2	0.12	<0.5	2	25	5	0.83
K924487		0.04	8.67	2.5	0.61	>10000	<10	40	<0.5	4	1.88	1.1	17	28	120	3.86
K924488		4.88	0.016	0.4	0.18	71	<10	<10	<0.5	2	0.20	<0.5	2	19	6	0.79
K924489		5.00	0.099	<0.2	0.19	72	<10	<10	<0.5	7	0.18	<0.5	2	24	6	1.07
K924490		4.59	0.074	0.3	0.22	124	<10	<10	<0.5	5	0.40	<0.5	2	21	10	0.94
K924491		3.44	0.067	<0.2	0.27	594	<10	10	<0.5	<2	0.70	<0.5	3	19	14	1.31
K924492		4.99	0.085	0.5	1.19	313	<10	70	0.6	<2	0.29	<0.5	12	33	37	2.77
K924493		5.76	0.076	0.3	1.94	1315	<10	110	0.8	<2	0.13	<0.5	17	43	41	3.66
K924494		5.71	0.113	0.2	2.51	529	<10	130	0.8	<2	0.12	<0.5	19	56	40	4.18
K924495		5.59	0.128	0.2	1.93	21	<10	90	0.5	<2	0.27	<0.5	13	42	26	3.27
K924496		6.04	0.017	0.2	2.33	118	<10	120	0.7	<2	0.17	<0.5	18	57	45	4.06
K924497		3.42	0.011	0.2	3.10	100	<10	90	0.6	<2	0.14	<0.5	12	79	28	4.76
K924498		4.24	0.005	0.2	1.90	42	<10	90	0.6	<2	0.02	<0.5	12	41	97	4.30
K924499		2.96	0.036	0.4	1.73	70	<10	100	0.6	<2	0.01	<0.5	4	38	49	3.60
K924500		3.04	0.018	0.3	1.61	47	<10	100	0.6	<2	0.01	<0.5	4	36	50	3.66
K924501		5.37	0.013	0.3	1.72	176	<10	110	0.6	<2	0.01	<0.5	6	37	88	3.51
K924502		5.05	0.009	0.2	2.23	174	<10	120	0.7	<2	0.05	<0.5	36	48	78	4.13
K924503		6.22	<0.005	<0.2	2.42	3	<10	100	0.7	<2	0.08	<0.5	23	46	55	4.65
K924504		5.05	<0.005	<0.2	2.43	30	<10	90	0.6	<2	0.07	<0.5	21	42	47	4.52
K924505		5.41	0.015	0.2	1.72	39	<10	80	0.5	<2	0.04	<0.5	12	34	40	2.98
K924506		5.27	0.115	<0.2	0.95	141	<10	50	<0.5	<2	0.37	<0.5	9	32	14	2.05

PDF created with pdfFactory trial version www.pdffactory.com

ALS Canada Ltd.
2103 Dollarton Hwy
North Vancouver BC V7H 0A7
Phone: 604 984 0221 Fax: 604 984 0218 www.alsglobal.com

To: GOLDEN PREDATOR CANADA CORP.
888 DUNSMUIR STREET
11TH FLOOR
VANCOUVER BC V6C 3K4

Finalized Date: 31- JUL- 2011
Account: GOPRED

Project: Clear Creek

CERTIFICATE OF ANALYSIS WH11121675

Sample Description	Method	ME- ICP41	ME- ICP41	ME- ICP41	ME- ICP41	ME- ICP41	ME- ICP41	ME- ICP41	ME- ICP41	ME- ICP41	ME- ICP41	ME- ICP41	ME- ICP41	ME- ICP41	ME- ICP41	ME- ICP41
	Analyte	Ga	Hg	K	La	Mg	Mn	Mo	Na	Ni	P	Pb	S	Sb	Sc	Sr
	Units	ppm	ppm	%	ppm	%	ppm	ppm	%	ppm	ppm	ppm	%	ppm	ppm	ppm
	LOR	10	1	0.01	10	0.01	5	1	0.01	1	10	2	0.01	2	1	1
K924507		<10	1	0.52	30	0.54	210	<1	0.04	37	150	2	0.25	2	3	16
K924508		<10	<1	0.26	10	0.45	358	<1	0.09	17	80	2	0.19	<2	2	15
K924509		<10	1	0.49	20	0.47	282	1	0.05	48	140	3	0.30	<2	3	21
K924474		<10	1	0.72	20	0.50	215	<1	0.05	29	210	5	0.40	<2	4	25
K924475		<10	1	0.45	20	0.34	236	<1	0.04	20	150	2	0.65	2	2	29
K924476		<10	1	0.56	20	0.45	265	<1	0.03	39	190	3	0.88	13	3	34
K924477		<10	1	0.73	20	0.51	446	1	0.04	29	180	2	0.87	2	4	25
K924478		<10	1	0.86	20	0.61	331	<1	0.04	40	190	3	1.14	4	4	22
K924479		<10	<1	0.20	10	0.19	219	<1	0.02	10	90	3	0.27	2	1	13
K924480		<10	1	0.10	10	0.04	147	<1	0.01	8	100	3	0.16	2	1	4
K924481		<10	1	0.06	<10	0.45	298	3	0.06	21	470	2	0.05	<2	4	27
K924482		<10	<1	0.10	10	0.08	216	<1	0.02	10	70	4	0.17	<2	1	6
K924483		<10	1	0.08	10	0.05	187	<1	0.01	5	70	2	0.13	<2	1	5
K924484		<10	1	0.13	10	0.11	178	<1	0.02	8	60	4	0.12	<2	1	12
K924485		<10	<1	0.09	10	0.11	101	<1	0.03	5	50	2	0.07	<2	1	11
K924486		<10	1	0.09	10	0.10	90	<1	0.04	4	50	2	0.08	<2	1	10
K924487		<10	1	0.09	<10	0.64	531	22	0.04	47	320	738	1.00	3	3	44
K924488		<10	1	0.06	10	0.08	95	<1	0.03	4	50	2	0.08	<2	1	12
K924489		<10	<1	0.07	10	0.09	150	<1	0.02	5	60	2	0.05	<2	1	10
K924490		<10	<1	0.08	10	0.14	174	<1	0.02	4	80	2	0.10	<2	<1	23
K924491		<10	<1	0.11	10	0.25	286	1	0.03	7	130	5	0.24	<2	1	44
K924492		<10	<1	0.59	20	0.48	235	1	0.05	26	230	2	0.71	<2	3	26
K924493		10	<1	1.21	20	0.69	303	2	0.05	38	180	2	0.68	<2	5	15
K924494		10	<1	1.10	30	0.92	344	1	0.06	43	250	3	0.51	<2	6	17
K924495		10	<1	0.59	20	0.74	283	1	0.06	27	140	4	0.31	<2	4	21
K924496		10	<1	1.06	20	0.87	269	2	0.06	41	290	3	0.62	<2	5	15
K924497		10	<1	0.61	30	1.25	385	1	0.06	34	330	5	0.08	<2	6	37
K924498		10	<1	0.58	30	0.53	194	1	0.05	13	230	7	0.18	<2	3	16
K924499		10	<1	0.70	30	0.49	225	1	0.06	6	230	9	0.24	<2	4	21
K924500		10	<1	0.68	30	0.46	228	1	0.06	6	230	8	0.23	<2	4	19
K924501		10	<1	0.72	30	0.48	112	1	0.07	8	220	4	0.28	<2	4	18
K924502		10	<1	0.73	30	0.79	173	1	0.06	61	290	8	0.72	<2	5	21
K924503		10	<1	0.51	30	0.93	308	1	0.06	51	280	10	0.71	<2	4	26
K924504		10	<1	0.47	30	0.92	301	1	0.06	43	240	4	0.46	<2	4	22
K924505		<10	<1	0.63	30	0.59	199	1	0.05	23	130	3	0.19	<2	3	17
K924506		<10	<1	0.42	10	0.44	249	1	0.03	19	1520	2	0.17	<2	2	8

PDF created with pdfFactory trial version www.pdffactory.com

ALS Canada Ltd.
2103 Dollarton Hwy
North Vancouver BC V7H 0A7
Phone: 604 984 0221 Fax: 604 984 0218 www.alsglobal.com

To: GOLDEN PREDATOR CANADA CORP.
888 DUNSMUIR STREET
11TH FLOOR
VANCOUVER BC V6C 3K4

Finalized Date: 31- JUL- 2011
Account: GOPRED

Project: Clear Creek

CERTIFICATE OF ANALYSIS WH11121675

Sample Description	Method Analyte Units LOR	ME- ICP41 Th ppm 20	ME- ICP41 Ti % 0.01	ME- ICP41 Tl ppm 10	ME- ICP41 U ppm 10	ME- ICP41 V ppm 1	ME- ICP41 W ppm 10	ME- ICP41 Zn ppm 2
K924507		<20	0.04	<10	<10	29	<10	49
K924508		<20	0.07	<10	<10	19	20	33
K924509		<20	0.04	<10	<10	26	40	55
K924474		<20	0.08	<10	<10	33	20	30
K924475		<20	0.02	<10	<10	15	90	16
K924476		<20	0.02	<10	<10	17	<10	31
K924477		<20	0.05	<10	<10	28	<10	38
K924478		<20	0.08	<10	<10	34	<10	39
K924479		<20	0.01	<10	<10	9	80	15
K924480		<20	<0.01	<10	<10	3	10	15
K924481		<20	0.10	<10	<10	45	10	34
K924482		<20	<0.01	<10	<10	6	10	14
K924483		<20	<0.01	<10	<10	2	200	11
K924484		<20	<0.01	<10	<10	4	10	14
K924485		<20	<0.01	<10	<10	4	<10	8
K924486		<20	0.01	<10	<10	5	<10	8
K924487		<20	0.02	<10	<10	21	<10	221
K924488		<20	<0.01	<10	<10	3	<10	7
K924489		<20	<0.01	<10	<10	2	30	10
K924490		<20	<0.01	<10	<10	2	110	6
K924491		<20	<0.01	<10	<10	3	50	19
K924492		<20	0.06	<10	<10	22	<10	34
K924493		<20	0.14	<10	<10	43	<10	49
K924494		<20	0.12	<10	<10	55	<10	72
K924495		<20	0.08	<10	<10	33	<10	61
K924496		<20	0.12	<10	<10	55	<10	70
K924497		<20	0.08	<10	<10	54	<10	85
K924498		<20	0.05	<10	<10	43	<10	53
K924499		<20	0.06	<10	<10	43	<10	37
K924500		<20	0.05	<10	<10	42	<10	36
K924501		<20	0.05	<10	<10	40	<10	30
K924502		<20	0.07	<10	<10	51	<10	66
K924503		<20	0.05	<10	<10	45	<10	92
K924504		<20	0.05	<10	<10	38	<10	84
K924505		<20	0.08	<10	<10	27	<10	43
K924506		<20	0.07	<10	<10	21	<10	34

PDF created with pdfFactory trial version www.pdffactory.com

ALS Canada Ltd.
2103 Dollarton Hwy
North Vancouver BC V7H 0A7
Phone: 604 984 0221 Fax: 604 984 0218 www.alsglobal.com

To: GOLDEN PREDATOR CANADA CORP.
888 DUNSMUIR STREET
11TH FLOOR
VANCOUVER BC V6C 3K4

Finalized Date: 31- JUL- 2011
Account: GOPRED

CERTIFICATE WH11121674

Project: Clear Creek

P.O. No.: CLC- 2011- JC- 1610

This report is for 36 Drill Core samples submitted to our lab in Whitehorse, YT, Canada on 29- JUN- 2011.

The following have access to data associated with this certificate:

MIKE BURKE	ANDREW CALDWELL	JACK COTE
GILLES DESSUREAU	MIKE MASLOWSKI	MICHAEL MCGINNIS
ERIN O BRIEN	BILL SHERIFF	

SAMPLE PREPARATION

ALS CODE	DESCRIPTION
WEI- 21	Received Sample Weight
LOG- 22	Sample login - Rcd w/o BarCode
CRU- 31	Fine crushing - 70% < 2mm
SPL- 21	Split sample - riffle splitter
PUL- 31	Pulverize split to 85% < 75 um
CRU- QC	Crushing QC Test
PUL- QC	Pulverizing QC Test
LOG- 24	Pulp Login - Rcd w/o Barcode

ANALYTICAL PROCEDURES

ALS CODE	DESCRIPTION	INSTRUMENT
ME- ICP41	35 Element Aqua Regia ICP- AES	ICP- AES
Au- AA23	Au 30g FA- AA finish	AAS

To: GOLDEN PREDATOR CANADA CORP.
ATTN: JACK COTE
888 DUNSMUIR STREET
11TH FLOOR
VANCOUVER BC V6C 3K4

This is the Final Report and supersedes any preliminary report with this certificate number. Results apply to samples as submitted. All pages of this report have been checked and approved for release.

Signature:
Colin Ramshaw, Vancouver Laboratory Manager

PDF created with pdfFactory trial version www.pdffactory.com

ALS Canada Ltd.
2103 Dollarton Hwy
North Vancouver BC V7H 0A7
Phone: 604 984 0221 Fax: 604 984 0218 www.alsglobal.com

To: GOLDEN PREDATOR CANADA CORP.
888 DUNSMUIR STREET
11TH FLOOR
VANCOUVER BC V6C 3K4

Finalized Date: 31- JUL- 2011
Account: GOPRED

Project: Clear Creek

CERTIFICATE OF ANALYSIS WH11121674

Sample Description	Method	WEI- 21	Au- AA23	ME- ICP41	ME- ICP41	ME- ICP41	ME- ICP41	ME- ICP41	ME- ICP41	ME- ICP41	ME- ICP41	ME- ICP41	ME- ICP41	ME- ICP41	ME- ICP41	ME- ICP41
	Analyte	Recvd Wt.	Au	Ag	Al	As	B	Ba	Be	Bi	Ca	Cd	Co	Cr	Cu	Fe
	Units	kg	ppm	ppm	%	ppm	ppm	ppm	ppm	ppm	%	ppm	ppm	ppm	ppm	%
	LOR	0.02	0.005	0.2	0.01	2	10	10	0.5	2	0.01	0.5	1	1	1	0.01
K924399		7.36	0.052	0.2	2.16	190	<10	100	0.7	<2	0.16	<0.5	20	51	50	4.26
K924400		6.01	<0.005	0.2	1.40	36	<10	70	<0.5	<2	0.28	<0.5	8	33	18	2.72
K924401		6.42	0.191	0.4	1.24	1070	<10	60	0.6	4	0.18	<0.5	12	30	28	2.73
K924402		3.71	0.021	0.2	1.36	154	<10	60	0.6	<2	0.34	<0.5	9	34	25	2.53
K924403		3.20	0.059	0.2	1.32	180	<10	60	0.5	<2	0.28	<0.5	9	37	23	2.55
K924404		4.62	0.086	0.4	1.00	229	<10	60	0.6	<2	0.10	<0.5	25	17	55	2.94
K924405		5.90	0.043	0.2	1.81	329	<10	90	0.7	<2	0.17	<0.5	18	35	43	4.14
K924406		6.04	<0.005	0.2	2.03	32	<10	70	0.5	<2	0.11	<0.5	17	44	36	4.16
K924407		5.90	<0.005	0.2	2.01	35	<10	100	0.7	<2	0.08	<0.5	14	39	36	4.15
K924408		5.94	0.238	0.4	1.36	170	<10	70	0.7	<2	0.13	<0.5	15	32	60	3.54
K924409		5.47	0.059	0.3	1.97	346	<10	70	0.5	3	0.76	<0.5	9	40	35	2.97
K924410		0.48	<0.005	0.3	0.04	<2	<10	10	<0.5	<2	20.4	<0.5	1	2	1	0.42
K924411		5.81	<0.005	<0.2	1.98	18	<10	80	0.5	<2	0.21	<0.5	14	41	33	3.94
K924412		4.08	0.021	0.3	1.67	128	<10	80	0.5	<2	0.35	<0.5	13	38	52	3.32
K924413		4.09	<0.005	0.2	1.71	49	<10	90	0.6	<2	0.19	<0.5	14	37	65	3.74
K924414		5.20	0.033	0.2	0.82	221	10	30	0.6	<2	0.13	<0.5	13	9	26	2.19
K924415		6.60	0.031	0.4	1.17	564	10	50	0.9	<2	0.55	<0.5	19	19	35	3.93
K924416		5.23	0.024	0.4	0.78	232	30	40	0.7	<2	0.14	<0.5	20	9	34	1.71
K924417		5.33	0.010	0.4	1.33	83	<10	60	0.7	<2	0.13	<0.5	18	24	41	3.71
K924418		5.74	0.043	0.3	1.24	601	<10	50	0.5	<2	0.27	<0.5	13	29	36	3.13
K924419		6.74	0.056	0.2	0.81	555	<10	30	<0.5	2	0.36	<0.5	6	28	31	2.06
K924420		5.47	0.070	0.2	1.11	630	<10	60	0.5	2	0.26	<0.5	11	31	45	2.43
K924421		0.12	0.462	0.2	1.23	50	<10	110	<0.5	<2	1.39	<0.5	7	29	49	2.97
K924422		5.41	0.082	0.4	1.76	973	<10	90	0.7	<2	0.33	<0.5	15	38	57	3.77
K924423		4.72	0.014	0.3	1.63	82	<10	70	0.6	<2	0.21	<0.5	13	37	43	3.30
K924424		4.11	0.026	0.2	1.24	710	<10	70	0.6	<2	0.24	<0.5	8	29	20	2.20
K924425		5.80	0.085	0.4	1.60	1630	<10	80	0.7	<2	0.30	<0.5	16	33	62	3.50
K924426		5.62	0.007	0.4	1.79	123	<10	80	0.7	<2	0.36	<0.5	16	36	60	4.03
K924427		6.30	0.016	0.2	1.55	718	<10	70	0.6	<2	0.16	4.7	15	34	42	3.27
K924428		1.68	<0.005	0.3	1.88	36	<10	70	0.5	<2	0.22	<0.5	13	40	24	3.30
K924429		6.62	0.020	0.3	2.24	355	<10	80	0.6	<2	0.63	<0.5	16	44	50	4.08
K924430		5.01	0.086	0.6	1.12	883	<10	40	0.5	3	0.62	1.2	9	26	36	2.46
K924431		5.20	0.011	0.2	1.29	55	<10	50	0.5	<2	0.52	<0.5	13	29	27	3.19
K924432		4.86	0.061	0.3	1.81	622	<10	90	0.9	2	0.32	<0.5	19	41	48	4.27
K924433		7.19	0.021	<0.2	1.33	172	<10	60	0.6	<2	0.47	<0.5	15	32	34	3.46
K924434		4.97	0.190	0.2	0.82	1315	<10	20	<0.5	5	0.79	<0.5	6	22	19	1.91

PDF created with pdfFactory trial version www.pdffactory.com

ALS Canada Ltd.
2103 Dollarton Hwy
North Vancouver BC V7H 0A7
Phone: 604 984 0221 Fax: 604 984 0218 www.alsglobal.com

To: GOLDEN PREDATOR CANADA CORP.
888 DUNSMUIR STREET
11TH FLOOR
VANCOUVER BC V6C 3K4

Finalized Date: 31- JUL- 2011
Account: GOPRED

Project: Clear Creek

CERTIFICATE OF ANALYSIS WH11121674

Sample Description	Method Analyte Units LOR	ME- ICP41 Ga ppm 10	ME- ICP41 Hg ppm 1	ME- ICP41 K % 0.01	ME- ICP41 La ppm 10	ME- ICP41 Mg % 0.01	ME- ICP41 Mn ppm 5	ME- ICP41 Mo ppm 1	ME- ICP41 Na % 0.01	ME- ICP41 Ni ppm 1	ME- ICP41 P ppm 10	ME- ICP41 Pb ppm 2	ME- ICP41 S % 0.01	ME- ICP41 Sb ppm 2	ME- ICP41 Sc ppm 1	ME- ICP41 Sr ppm 1
K924399		10	<1	1.01	20	0.85	304	1	0.03	43	250	6	0.84	<2	5	12
K924400		<10	<1	0.66	20	0.59	292	<1	0.04	17	360	2	0.30	2	3	12
K924401		<10	<1	0.52	20	0.46	271	<1	0.03	25	120	2	0.43	2	3	14
K924402		<10	<1	0.57	20	0.51	232	1	0.04	20	120	<2	0.35	<2	3	17
K924403		<10	<1	0.56	20	0.50	234	3	0.04	18	110	3	0.33	<2	3	14
K924404		<10	<1	0.44	20	0.29	266	1	0.02	59	220	4	0.62	5	3	32
K924405		10	<1	0.63	30	0.71	401	<1	0.03	41	670	5	0.55	2	4	15
K924406		10	<1	0.54	20	0.88	501	<1	0.03	34	240	5	0.40	<2	4	12
K924407		10	<1	0.76	20	0.75	339	<1	0.04	33	190	6	0.89	2	4	15
K924408		<10	<1	0.68	30	0.49	399	3	0.03	38	230	4	0.82	3	4	12
K924409		10	<1	0.60	20	0.66	357	<1	0.11	18	170	2	0.57	<2	4	29
K924410		<10	<1	0.02	<10	12.55	204	<1	0.01	<1	170	3	0.02	<2	<1	43
K924411		10	<1	0.61	20	0.86	308	<1	0.03	33	170	2	0.59	<2	3	15
K924412		10	<1	0.89	20	0.65	239	<1	0.04	33	220	2	0.81	<2	4	17
K924413		10	<1	0.95	20	0.63	284	<1	0.04	31	260	2	0.90	<2	4	14
K924414		<10	<1	0.24	20	0.13	303	7	0.01	36	280	11	0.27	9	2	11
K924415		<10	<1	0.42	20	0.35	777	<1	0.02	49	600	9	0.62	10	4	34
K924416		<10	<1	0.24	30	0.09	198	1	0.01	42	210	6	0.35	9	1	13
K924417		<10	<1	0.56	20	0.46	430	<1	0.02	41	230	3	0.59	6	3	10
K924418		<10	<1	0.52	20	0.49	290	<1	0.03	31	190	3	0.72	<2	3	19
K924419		<10	1	0.33	10	0.28	187	1	0.05	14	90	2	0.38	<2	2	17
K924420		<10	1	0.65	20	0.43	159	2	0.04	29	150	2	0.65	<2	4	13
K924421		<10	1	0.10	<10	0.57	403	9	0.09	33	740	2	0.12	<2	5	40
K924422		<10	1	0.96	20	0.81	278	1	0.05	36	230	3	1.03	<2	5	20
K924423		<10	1	0.77	20	0.70	238	<1	0.03	33	220	<2	0.61	<2	4	14
K924424		<10	1	0.69	20	0.49	202	1	0.07	19	230	5	0.30	<2	5	17
K924425		<10	1	0.91	20	0.72	217	7	0.04	38	230	<2	1.07	<2	5	18
K924426		<10	1	0.84	20	0.80	214	<1	0.03	40	310	3	1.21	<2	4	25
K924427		<10	<1	0.70	20	0.64	281	<1	0.04	34	220	63	0.89	<2	4	13
K924428		10	1	0.57	20	0.80	344	<1	0.04	30	260	76	0.46	<2	4	12
K924429		10	1	0.63	20	1.00	368	<1	0.05	36	340	8	1.08	<2	5	29
K924430		<10	<1	0.31	10	0.44	304	<1	0.06	19	120	32	0.76	<2	2	29
K924431		<10	1	0.35	20	0.64	394	<1	0.04	29	230	7	0.48	<2	2	32
K924432		<10	<1	0.57	30	0.76	320	<1	0.04	46	300	3	0.83	<2	3	29
K924433		<10	1	0.47	20	0.77	361	<1	0.03	39	310	<2	0.49	2	4	37
K924434		<10	1	0.20	10	0.37	310	<1	0.05	10	290	<2	0.27	<2	3	33

PDF created with pdfFactory trial version www.pdffactory.com

ALS Canada Ltd.
2103 Dollarton Hwy
North Vancouver BC V7H 0A7
Phone: 604 984 0221 Fax: 604 984 0218 www.alsglobal.com

To: GOLDEN PREDATOR CANADA CORP.
888 DUNSMUIR STREET
11TH FLOOR
VANCOUVER BC V6C 3K4

Finalized Date: 31- JUL- 2011
Account: GOPRED

Project: Clear Creek

CERTIFICATE OF ANALYSIS WH11121674

Sample Description	Method Analyte Units LOR	ME- ICP41 Th ppm 20	ME- ICP41 Ti % 0.01	ME- ICP41 Tl ppm 10	ME- ICP41 U ppm 10	ME- ICP41 V ppm 1	ME- ICP41 W ppm 10	ME- ICP41 Zn ppm 2
K924399		<20	0.13	<10	<10	50	<10	63
K924400		<20	0.09	<10	<10	27	<10	40
K924401		<20	0.06	<10	<10	25	40	25
K924402		<20	0.07	<10	<10	27	20	33
K924403		<20	0.07	<10	<10	26	10	35
K924404		<20	0.02	<10	<10	18	<10	67
K924405		<20	0.05	<10	<10	33	<10	68
K924406		<20	0.07	<10	<10	39	<10	76
K924407		<20	0.07	<10	<10	36	<10	61
K924408		<20	0.08	<10	<10	34	<10	31
K924409		<20	0.10	<10	<10	33	20	33
K924410		<20	<0.01	<10	<10	<1	<10	14
K924411		<20	0.06	<10	<10	35	<10	69
K924412		<20	0.11	<10	<10	38	<10	29
K924413		<20	0.10	<10	<10	38	<10	33
K924414		<20	<0.01	<10	<10	5	<10	34
K924415		<20	0.01	<10	<10	18	<10	75
K924416		<20	<0.01	<10	<10	4	<10	49
K924417		<20	0.03	<10	<10	20	<10	78
K924418		<20	0.04	<10	<10	25	<10	37
K924419		<20	0.03	<10	<10	14	30	18
K924420		<20	0.08	<10	<10	29	<10	16
K924421		<20	0.11	<10	<10	53	<10	55
K924422		<20	0.10	<10	<10	42	10	39
K924423		<20	0.09	<10	<10	35	<10	37
K924424		<20	0.11	<10	<10	28	<10	19
K924425		<20	0.09	<10	<10	38	<10	25
K924426		<20	0.06	<10	<10	35	<10	60
K924427		<20	0.06	<10	<10	35	<10	167
K924428		<20	0.07	<10	<10	36	<10	81
K924429		<20	0.05	<10	<10	56	<10	70
K924430		<20	0.02	<10	<10	16	<10	106
K924431		<20	0.01	<10	<10	21	<10	62
K924432		<20	0.02	<10	<10	37	<10	71
K924433		<20	0.03	<10	<10	29	<10	54
K924434		<20	0.03	<10	<10	31	220	15

PDF created with pdfFactory trial version www.pdffactory.com

ALS Canada Ltd.
2103 Dollarton Hwy
North Vancouver BC V7H 0A7
Phone: 604 984 0221 Fax: 604 984 0218 www.alsglobal.com

To: GOLDEN PREDATOR CANADA CORP.
888 DUNSMUIR STREET
11TH FLOOR
VANCOUVER BC V6C 3K4

Finalized Date: 2- AUG- 2011
Account: GOPRED

CERTIFICATE WH11125624

Project: Clear Creek

P.O. No.: CLC- 2011- JC- 1631

This report is for 36 Drill Core samples submitted to our lab in Whitehorse, YT, Canada on 5- JUL- 2011.

The following have access to data associated with this certificate:

MIKE BURKE	ANDREW CALDWELL	JACK COTE
GILLES DESSUREAU	MIKE MASLOWSKI	MICHAEL MCGINNIS
ERIN O BRIEN	BILL SHERIFF	

SAMPLE PREPARATION

ALS CODE	DESCRIPTION
WEI- 21	Received Sample Weight
LOG- 22	Sample login - Rcd w/o BarCode
CRU- 31	Fine crushing - 70% < 2mm
SPL- 21	Split sample - riffle splitter
PUL- 31	Pulverize split to 85% < 75 um
CRU- QC	Crushing QC Test
LOG- 24	Pulp Login - Rcd w/o Barcode

ANALYTICAL PROCEDURES

ALS CODE	DESCRIPTION	INSTRUMENT
ME- ICP41	35 Element Aqua Regia ICP- AES	ICP- AES
Au- AA23	Au 30g FA- AA finish	AAS

To: GOLDEN PREDATOR CANADA CORP.
ATTN: JACK COTE
888 DUNSMUIR STREET
11TH FLOOR
VANCOUVER BC V6C 3K4

This is the Final Report and supersedes any preliminary report with this certificate number. Results apply to samples as submitted. All pages of this report have been checked and approved for release.

Signature:
Colin Ramshaw, Vancouver Laboratory Manager

PDF created with pdfFactory trial version www.pdffactory.com

ALS Canada Ltd.
2103 Dollarton Hwy
North Vancouver BC V7H 0A7
Phone: 604 984 0221 Fax: 604 984 0218 www.alsglobal.com

To: GOLDEN PREDATOR CANADA CORP.
888 DUNSMUIR STREET
11TH FLOOR
VANCOUVER BC V6C 3K4

Finalized Date: 2- AUG- 2011
Account: GOPRED

Project: Clear Creek

CERTIFICATE OF ANALYSIS WH11125624

Sample Description	Method	WEI-21	Au-AA23	ME-ICP41	ME-ICP41	ME-ICP41	ME-ICP41	ME-ICP41	ME-ICP41	ME-ICP41	ME-ICP41	ME-ICP41	ME-ICP41	ME-ICP41	ME-ICP41	ME-ICP41
	Analyte	Recvd Wt.	Au	Ag	Al	As	B	Ba	Be	Bi	Ca	Cd	Co	Cr	Cu	Fe
	Units	kg	ppm	ppm	%	ppm	ppm	ppm	ppm	ppm	%	ppm	ppm	ppm	ppm	%
	LOR	0.02	0.005	0.2	0.01	2	10	10	0.5	2	0.01	0.5	1	1	1	0.01
K924615		5.40	0.044	<0.2	1.94	452	<10	370	0.8	<2	1.23	<0.5	7	28	3	3.05
K924616		5.23	0.095	<0.2	1.99	1130	<10	350	0.8	<2	1.24	<0.5	6	28	6	3.11
K924617		5.37	0.006	<0.2	1.96	15	<10	350	0.8	<2	1.34	<0.5	7	29	4	3.11
K924618		5.65	0.142	<0.2	1.95	671	<10	340	0.9	2	1.20	<0.5	7	29	11	3.23
K924619		5.38	0.008	<0.2	1.77	6	<10	350	0.8	<2	0.96	<0.5	6	24	3	2.69
K924620		5.37	0.299	<0.2	1.81	3270	<10	350	0.8	<2	1.00	<0.5	6	28	3	3.02
K924621		5.69	0.060	<0.2	1.92	473	<10	370	0.8	<2	1.10	<0.5	7	28	3	3.06
K924622		2.50	0.306	<0.2	1.93	4900	<10	360	0.8	<2	1.24	<0.5	7	29	5	3.39
K924623		2.64	0.217	<0.2	2.03	4430	<10	340	0.8	2	1.39	<0.5	8	36	6	3.55
K924624		3.28	<0.005	<0.2	1.99	19	<10	380	1.0	<2	1.38	<0.5	7	30	<1	3.34
K924625		5.33	0.303	<0.2	1.60	1920	10	90	2.0	<2	2.25	<0.5	8	15	5	3.41
K924626		3.53	0.181	0.2	1.33	3970	10	60	1.5	<2	2.92	<0.5	9	6	9	4.11
K924627		6.21	0.221	0.2	1.03	4130	10	50	1.2	<2	2.64	<0.5	9	6	4	3.85
K924628		4.75	0.087	<0.2	1.44	939	10	100	1.6	<2	2.24	<0.5	9	13	4	3.54
K924629		4.60	0.093	<0.2	1.57	1255	10	80	1.4	<2	2.00	<0.5	10	15	7	3.89
K924630		0.05	1.025	0.3	1.24	9	<10	110	<0.5	<2	0.84	<0.5	8	41	43	2.64
K924631		7.10	0.456	<0.2	1.57	5660	<10	160	1.2	2	2.18	<0.5	10	18	8	3.97
K924632		5.04	0.869	<0.2	2.07	6670	<10	350	1.0	<2	1.69	<0.5	10	27	11	4.32
K924633		4.78	0.255	<0.2	2.03	4260	<10	230	0.9	<2	1.31	<0.5	10	30	23	3.50
K924634		5.93	0.039	<0.2	1.64	230	<10	70	0.5	<2	0.69	<0.5	10	41	27	2.85
K924635		6.03	0.085	<0.2	2.16	464	<10	130	0.6	<2	0.80	<0.5	13	45	40	3.49
K924636		6.83	0.635	<0.2	2.27	7730	<10	340	1.0	2	1.29	<0.5	10	30	9	3.95
K924637		4.61	0.023	<0.2	0.98	246	<10	40	<0.5	<2	0.54	<0.5	5	27	9	2.07
K924638		4.75	0.066	<0.2	1.49	579	<10	60	0.6	<2	0.51	<0.5	9	38	11	2.47
K924639		5.74	2.25	<0.2	2.01	340	<10	80	0.8	<2	0.15	<0.5	16	38	33	3.67
K924640		5.55	0.128	<0.2	1.86	349	<10	70	0.8	<2	0.50	<0.5	15	40	44	3.75
K924641		6.00	0.028	<0.2	1.81	143	<10	90	1.1	<2	1.02	<0.5	16	40	47	3.73
K924642		5.66	0.154	<0.2	1.49	1635	<10	80	0.6	2	0.39	<0.5	8	28	48	3.04
K924643		2.08	0.287	<0.2	2.33	2650	<10	110	1.2	<2	0.18	<0.5	19	41	38	4.35
K924644		0.48	<0.005	<0.2	0.07	10	<10	10	<0.5	<2	17.9	<0.5	1	2	<1	0.46
K924645		8.24	0.137	<0.2	1.41	78	<10	50	0.7	3	0.37	<0.5	11	26	41	3.08
K924646		4.57	0.014	<0.2	1.76	18	<10	140	<0.5	<2	0.16	<0.5	4	30	17	2.84
K924647		5.14	0.025	<0.2	1.77	21	<10	490	0.6	<2	0.39	<0.5	4	8	22	2.37
K924648		3.76	0.038	<0.2	1.91	28	<10	540	1.2	<2	0.40	<0.5	4	7	24	2.60
K924649		3.28	0.087	<0.2	1.76	37	<10	440	1.4	<2	0.30	<0.5	4	7	24	2.33
K924650		2.08	0.036	<0.2	1.53	37	<10	420	1.1	<2	0.18	<0.5	4	6	18	2.11

PDF created with pdfFactory trial version www.pdffactory.com

ALS Canada Ltd.
2103 Dollarton Hwy
North Vancouver BC V7H 0A7
Phone: 604 984 0221 Fax: 604 984 0218 www.alsglobal.com

To: GOLDEN PREDATOR CANADA CORP.
888 DUNSMUIR STREET
11TH FLOOR
VANCOUVER BC V6C 3K4

Finalized Date: 2- AUG- 2011
Account: GOPRED

Project: Clear Creek

CERTIFICATE OF ANALYSIS WH11125624

Sample Description	Method	ME- ICP41	ME- ICP41	ME- ICP41	ME- ICP41	ME- ICP41	ME- ICP41	ME- ICP41	ME- ICP41	ME- ICP41	ME- ICP41	ME- ICP41	ME- ICP41	ME- ICP41	ME- ICP41	ME- ICP41
	Analyte	Ga	Hg	K	La	Mg	Mn	Mo	Na	Ni	P	Pb	S	Sb	Sc	Sr
	Units	ppm	ppm	%	ppm	%	ppm	ppm	%	ppm	ppm	ppm	%	ppm	ppm	ppm
	LOR	10	1	0.01	10	0.01	5	1	0.01	1	10	2	0.01	2	1	1
K924615		10	<1	1.11	40	0.77	512	<1	0.19	6	1090	4	0.09	<2	4	106
K924616		10	1	1.08	40	0.77	499	<1	0.20	5	1020	4	0.19	<2	5	112
K924617		10	<1	1.05	40	0.78	545	<1	0.19	6	1040	4	0.09	<2	5	116
K924618		10	<1	0.98	40	0.79	478	<1	0.18	5	1000	4	0.29	<2	6	99
K924619		10	<1	0.96	40	0.65	445	<1	0.19	5	950	5	0.06	<2	4	100
K924620		10	<1	0.96	40	0.76	431	1	0.17	6	1080	4	0.22	2	4	94
K924621		10	<1	1.02	40	0.77	491	<1	0.19	6	1110	4	0.10	<2	3	100
K924622		10	<1	0.99	40	0.81	483	<1	0.18	6	1140	5	0.34	2	4	102
K924623		10	<1	0.96	40	0.90	500	1	0.17	6	1210	6	0.35	3	4	102
K924624		10	<1	1.06	50	0.85	602	<1	0.19	7	1270	3	0.03	<2	4	124
K924625		<10	<1	0.35	40	0.80	655	<1	0.04	6	1180	9	0.29	2	8	177
K924626		<10	<1	0.36	20	0.87	807	<1	0.03	7	1340	15	0.41	3	7	213
K924627		<10	<1	0.34	20	0.76	641	1	0.04	7	1240	13	0.78	5	6	209
K924628		<10	<1	0.44	30	0.81	691	<1	0.04	7	1340	7	0.33	2	8	175
K924629		<10	<1	0.36	30	0.87	584	<1	0.03	7	1160	8	0.22	4	6	158
K924630		<10	<1	0.09	10	0.56	408	5	0.07	30	520	5	0.06	3	4	40
K924631		10	1	0.51	40	0.87	571	1	0.06	7	1190	8	0.47	7	6	174
K924632		10	<1	0.95	40	0.99	571	2	0.12	8	1240	6	0.55	7	7	135
K924633		10	<1	0.70	30	0.89	353	<1	0.12	13	970	5	0.59	3	6	111
K924634		10	1	0.64	20	0.62	344	<1	0.04	21	910	2	0.43	3	5	34
K924635		10	1	0.92	20	0.91	430	<1	0.08	24	340	3	0.53	2	7	50
K924636		10	1	0.97	40	1.04	484	<1	0.11	12	1140	4	0.51	6	6	92
K924637		<10	<1	0.32	10	0.41	241	<1	0.03	9	50	2	0.12	2	3	35
K924638		<10	<1	0.41	20	0.53	307	<1	0.03	17	90	3	0.18	2	3	31
K924639		10	1	0.46	20	0.84	309	<1	0.02	37	120	3	0.61	3	3	19
K924640		10	1	0.45	20	0.85	419	<1	0.02	36	120	2	0.66	3	3	40
K924641		10	1	0.53	20	0.81	467	<1	0.03	36	640	6	0.64	4	4	77
K924642		<10	<1	0.51	20	0.58	264	<1	0.04	19	130	<2	0.81	5	3	29
K924643		10	<1	0.87	20	0.87	274	<1	0.02	44	310	4	0.86	9	5	26
K924644		<10	<1	0.04	10	11.50	238	<1	0.01	6	170	<2	0.02	<2	<1	50
K924645		<10	1	0.32	20	0.56	245	4	0.02	25	120	3	0.49	5	3	26
K924646		<10	1	0.96	30	0.72	251	<1	0.03	16	310	5	0.06	2	2	26
K924647		10	1	0.65	30	0.36	357	1	0.11	4	470	15	0.05	<2	4	77
K924648		10	<1	0.65	40	0.42	381	<1	0.08	3	510	18	0.02	<2	4	66
K924649		10	<1	0.57	40	0.39	351	<1	0.03	3	500	18	<0.01	2	3	40
K924650		10	<1	0.53	30	0.31	366	<1	<0.01	3	470	18	<0.01	2	4	16

PDF created with pdfFactory trial version www.pdffactory.com

ALS Canada Ltd.
2103 Dollarton Hwy
North Vancouver BC V7H 0A7
Phone: 604 984 0221 Fax: 604 984 0218 www.alsglobal.com

To: GOLDEN PREDATOR CANADA CORP.
888 DUNSMUIR STREET
11TH FLOOR
VANCOUVER BC V6C 3K4

Finalized Date: 2- AUG- 2011
Account: GOPRED

Project: Clear Creek

CERTIFICATE OF ANALYSIS WH11125624

Sample Description	Method Analyte Units LOR	ME- ICP41 Th ppm 20	ME- ICP41 Ti % 0.01	ME- ICP41 Tl ppm 10	ME- ICP41 U ppm 10	ME- ICP41 V ppm 1	ME- ICP41 W ppm 10	ME- ICP41 Zn ppm 2
K924615		<20	0.30	<10	<10	58	60	49
K924616		<20	0.29	<10	<10	56	170	48
K924617		<20	0.30	<10	<10	58	30	51
K924618		20	0.29	<10	<10	56	10	47
K924619		<20	0.28	<10	<10	50	<10	47
K924620		<20	0.30	10	<10	58	50	43
K924621		<20	0.31	<10	<10	58	140	46
K924622		<20	0.28	<10	<10	59	100	46
K924623		<20	0.29	<10	<10	63	120	48
K924624		<20	0.31	<10	<10	60	<10	53
K924625		20	0.02	<10	<10	26	10	56
K924626		<20	<0.01	<10	<10	12	<10	55
K924627		<20	<0.01	<10	<10	9	<10	62
K924628		20	0.03	<10	<10	23	<10	62
K924629		<20	0.02	<10	<10	23	10	59
K924630		<20	0.12	<10	<10	62	10	47
K924631		20	0.07	<10	<10	35	150	56
K924632		<20	0.24	<10	<10	60	300	54
K924633		<20	0.18	<10	<10	56	30	36
K924634		<20	0.09	<10	<10	40	<10	41
K924635		<20	0.21	<10	<10	70	30	48
K924636		<20	0.28	<10	<10	64	20	51
K924637		<20	0.06	<10	<10	18	<10	27
K924638		<20	0.05	<10	<10	28	<10	30
K924639		<20	0.03	<10	<10	30	<10	63
K924640		<20	0.02	<10	<10	34	<10	57
K924641		<20	0.03	<10	<10	39	20	39
K924642		<20	0.06	<10	<10	26	20	25
K924643		<20	0.06	<10	<10	50	<10	52
K924644		<20	<0.01	<10	<10	2	<10	12
K924645		<20	0.02	<10	<10	20	70	41
K924646		<20	0.12	<10	<10	22	<10	43
K924647		20	0.13	<10	<10	13	<10	56
K924648		20	0.13	<10	<10	14	<10	54
K924649		20	0.10	<10	<10	13	<10	47
K924650		20	0.10	<10	<10	12	<10	55

PDF created with pdfFactory trial version www.pdffactory.com

ALS Canada Ltd.
2103 Dollarton Hwy
North Vancouver BC V7H 0A7
Phone: 604 984 0221 Fax: 604 984 0218 www.alsglobal.com

To: GOLDEN PREDATOR CANADA CORP.
888 DUNSMUIR STREET
11TH FLOOR
VANCOUVER BC V6C 3K4

Finalized Date: 26- JUL- 2011
Account: GOPRED

CERTIFICATE WH11121676

Project: Clear Creek

P.O. No.: CLC- 2011- JC- 1611

This report is for 36 Drill Core samples submitted to our lab in Whitehorse, YT, Canada on 29- JUN- 2011.

The following have access to data associated with this certificate:

MIKE BURKE	ANDREW CALDWELL	JACK COTE
GILLES DESSUREAU	MIKE MASLOWSKI	MICHAEL MCGINNIS
ERIN O BRIEN	BILL SHERIFF	

SAMPLE PREPARATION

ALS CODE	DESCRIPTION
WEI- 21	Received Sample Weight
LOG- 22	Sample login - Rcd w/o BarCode
CRU- 31	Fine crushing - 70% <2mm
SPL- 21	Split sample - riffle splitter
PUL- 31	Pulverize split to 85% <75 um
CRU- QC	Crushing QC Test
PUL- QC	Pulverizing QC Test
LOG- 24	Pulp Login - Rcd w/o Barcode

ANALYTICAL PROCEDURES

ALS CODE	DESCRIPTION	INSTRUMENT
ME- ICP41	35 Element Aqua Regia ICP- AES	ICP- AES
Au- AA23	Au 30g FA- AA finish	AAS

To: GOLDEN PREDATOR CANADA CORP.
ATTN: JACK COTE
888 DUNSMUIR STREET
11TH FLOOR
VANCOUVER BC V6C 3K4

This is the Final Report and supersedes any preliminary report with this certificate number. Results apply to samples as submitted. All pages of this report have been checked and approved for release.

Signature:
Colin Ramshaw, Vancouver Laboratory Manager

PDF created with pdfFactory trial version www.pdffactory.com

ALS Canada Ltd.
2103 Dollarton Hwy
North Vancouver BC V7H 0A7
Phone: 604 984 0221 Fax: 604 984 0218 www.alsglobal.com

To: GOLDEN PREDATOR CANADA CORP.
888 DUNSMUIR STREET
11TH FLOOR
VANCOUVER BC V6C 3K4

Finalized Date: 26- JUL- 2011
Account: GOPRED

Project: Clear Creek

CERTIFICATE OF ANALYSIS WH11121676

Sample Description	Method	WEI- 21	Au- AA23	ME- ICP41	ME- ICP41	ME- ICP41	ME- ICP41	ME- ICP41	ME- ICP41	ME- ICP41	ME- ICP41	ME- ICP41	ME- ICP41	ME- ICP41	ME- ICP41	ME- ICP41
	Analyte	Recvd Wt.	Au	Ag	Al	As	B	Ba	Be	Bi	Ca	Cd	Co	Cr	Cu	Fe
	Units	kg	ppm	ppm	%	ppm	ppm	ppm	ppm	ppm	%	ppm	ppm	ppm	ppm	%
	LOR	0.02	0.005	0.2	0.01	2	10	10	0.5	2	0.01	0.5	1	1	1	0.01
K924435		5.41	0.254	0.4	0.38	795	<10	20	<0.5	9	0.76	<0.5	3	20	32	1.43
K924436		5.32	0.263	0.4	4.77	1215	<10	140	1.0	20	2.41	<0.5	37	31	231	7.29
K924437		5.81	0.082	0.2	1.83	588	<10	100	0.6	<2	0.45	<0.5	13	36	38	3.16
K924438		5.95	0.183	0.2	1.81	863	<10	90	0.5	2	0.17	<0.5	13	40	28	3.30
K924439		5.50	0.096	0.4	2.12	466	<10	120	0.7	<2	0.33	<0.5	14	39	37	3.67
K924440		5.96	0.036	0.2	2.59	201	<10	90	0.5	<2	1.06	<0.5	14	35	34	3.33
K924441		5.79	0.097	0.3	2.12	46	<10	100	0.6	<2	0.15	<0.5	16	40	37	4.01
K924442		5.70	0.469	0.4	1.33	1010	<10	70	0.5	<2	0.28	<0.5	15	24	41	4.04
K924443		4.55	<0.005	0.3	1.62	21	<10	80	0.5	<2	0.12	<0.5	17	31	45	4.34
K924444		4.92	0.011	0.3	3.08	104	<10	110	0.8	<2	1.10	<0.5	22	38	70	5.02
K924445		4.30	0.006	<0.2	1.04	51	<10	40	<0.5	<2	0.25	<0.5	8	20	16	2.63
K924446		5.41	0.446	0.3	1.62	141	<10	90	0.6	3	0.15	<0.5	20	46	45	3.75
K924447		0.09	5.34	0.7	1.36	960	<10	170	<0.5	<2	0.87	<0.5	7	41	36	4.19
K924448		5.50	0.420	1.3	1.32	1970	<10	50	<0.5	10	0.16	<0.5	13	52	44	3.47
K924449		5.68	0.075	0.6	1.48	524	<10	50	0.8	3	2.17	<0.5	21	20	70	5.19
K924450		5.34	0.015	0.4	1.62	226	<10	80	0.7	<2	0.31	<0.5	16	32	45	4.18
K924451		5.28	0.019	0.2	1.26	84	<10	60	0.6	<2	0.12	<0.5	16	25	46	4.22
K924452		0.58	<0.005	<0.2	0.03	<2	<10	10	<0.5	<2	18.5	<0.5	<1	1	6	0.43
K924453		5.68	0.064	0.2	1.46	209	<10	80	0.6	<2	0.15	<0.5	17	27	42	4.55
K924454		5.40	0.020	0.3	1.63	368	<10	60	0.6	<2	0.23	<0.5	16	32	35	4.20
K924455		6.00	<0.005	0.4	1.32	52	<10	60	0.7	<2	0.21	<0.5	17	25	41	4.24
K924456		4.76	0.027	0.2	1.50	306	<10	60	0.5	<2	0.16	<0.5	14	29	28	3.41
K924457		5.54	0.010	0.3	0.96	65	<10	70	0.6	<2	0.32	<0.5	16	17	40	3.75
K924458		5.81	0.022	0.2	1.34	579	<10	80	0.8	<2	0.49	<0.5	18	27	53	3.57
K924459		6.40	0.128	0.2	1.98	196	<10	70	0.7	7	1.92	<0.5	19	60	40	3.45
K924460		3.16	0.473	0.9	0.83	570	<10	40	0.7	13	1.70	<0.5	12	19	36	3.49
K924461		3.28	0.494	1.3	0.63	552	<10	30	0.6	21	1.64	<0.5	11	14	45	3.10
K924462		5.83	0.058	<0.2	4.82	194	<10	110	1.1	4	3.28	<0.5	27	75	66	4.05
K924463		5.82	0.027	0.2	3.87	66	<10	100	0.8	2	2.06	<0.5	19	52	56	3.56
K924464		6.03	0.055	0.2	2.03	491	<10	110	0.6	<2	0.25	<0.5	15	47	36	3.56
K924465		4.79	0.220	0.3	1.62	2950	<10	100	0.6	<2	0.34	<0.5	18	39	46	3.59
K924466		5.25	0.092	0.3	2.20	1255	<10	120	0.7	<2	0.52	<0.5	19	43	54	3.82
K924467		2.49	<0.005	0.2	2.20	24	<10	80	0.6	<2	0.20	<0.5	15	40	34	3.70
K924468		6.44	<0.005	0.2	1.90	53	<10	90	0.6	<2	0.20	<0.5	15	46	30	3.29
K924469		4.14	0.045	<0.2	0.39	24	<10	10	<0.5	2	0.37	<0.5	2	23	7	1.14
K924470		5.42	0.022	<0.2	0.31	406	<10	10	<0.5	<2	0.52	<0.5	3	16	8	1.22

PDF created with pdfFactory trial version www.pdffactory.com

ALS Canada Ltd.
2103 Dollarton Hwy
North Vancouver BC V7H 0A7
Phone: 604 984 0221 Fax: 604 984 0218 www.alsglobal.com

To: GOLDEN PREDATOR CANADA CORP.
888 DUNSMUIR STREET
11TH FLOOR
VANCOUVER BC V6C 3K4

Finalized Date: 26- JUL- 2011
Account: GOPRED

Project: Clear Creek

CERTIFICATE OF ANALYSIS WH11121676

Sample Description	Method	ME- ICP41	ME- ICP41	ME- ICP41	ME- ICP41	ME- ICP41	ME- ICP41	ME- ICP41	ME- ICP41	ME- ICP41	ME- ICP41	ME- ICP41	ME- ICP41	ME- ICP41	ME- ICP41	ME- ICP41
	Analyte	Ga	Hg	K	La	Mg	Mn	Mo	Na	Ni	P	Pb	S	Sb	Sc	Sr
	Units	ppm	ppm	%	ppm	%	ppm	ppm	%	ppm	ppm	ppm	%	ppm	ppm	ppm
	LOR	10	1	0.01	10	0.01	5	1	0.01	1	10	2	0.01	2	1	1
K924435		<10	<1	0.10	10	0.18	167	<1	0.02	4	130	9	0.35	<2	1	23
K924436		20	<1	2.22	10	2.61	410	<1	0.41	29	2070	<2	2.07	<2	18	152
K924437		10	1	0.77	20	0.82	258	<1	0.07	28	290	4	0.50	<2	5	26
K924438		10	<1	0.59	20	0.79	223	<1	0.04	29	190	<2	0.52	<2	3	15
K924439		10	<1	1.18	20	0.91	273	<1	0.07	33	240	<2	0.71	<2	6	25
K924440		10	<1	0.76	10	0.80	280	<1	0.15	26	530	<2	0.55	<2	5	67
K924441		10	<1	0.61	30	0.85	349	<1	0.04	36	220	5	0.80	2	3	23
K924442		<10	<1	0.39	20	0.73	390	<1	0.03	33	250	4	0.93	4	2	29
K924443		<10	<1	0.47	20	0.81	333	<1	0.03	40	260	4	1.03	3	3	18
K924444		10	<1	0.70	20	1.19	445	<1	0.07	40	760	2	1.11	2	6	64
K924445		<10	<1	0.28	20	0.36	354	<1	0.02	18	110	5	0.31	2	2	15
K924446		<10	<1	0.68	20	0.67	358	4	0.02	49	270	<2	0.65	5	5	19
K924447		<10	2	0.16	<10	0.63	364	406	0.07	26	530	19	0.80	16	3	73
K924448		<10	<1	0.48	10	0.69	280	<1	0.02	39	230	2	0.81	3	4	14
K924449		<10	<1	0.44	10	1.44	796	<1	0.02	35	1010	8	0.83	3	9	162
K924450		<10	<1	0.46	20	0.70	359	<1	0.02	41	270	4	0.68	2	3	32
K924451		<10	<1	0.36	20	0.54	357	<1	0.02	39	250	3	0.71	5	3	15
K924452		<10	<1	0.01	<10	11.75	201	<1	0.02	1	150	<2	0.08	<2	<1	42
K924453		<10	<1	0.45	20	0.69	391	<1	0.02	44	270	3	0.70	3	3	17
K924454		<10	<1	0.40	20	0.73	362	<1	0.02	37	240	<2	0.60	5	3	20
K924455		<10	<1	0.36	20	0.69	372	<1	0.02	40	280	3	0.66	4	2	22
K924456		<10	<1	0.34	20	0.67	300	<1	0.03	30	160	2	0.55	<2	2	18
K924457		<10	<1	0.39	20	0.61	355	<1	0.02	32	220	5	0.73	6	2	33
K924458		<10	<1	0.54	20	0.61	318	<1	0.03	36	320	<2	0.77	2	3	36
K924459		10	<1	0.79	20	1.25	476	<1	0.10	46	560	2	0.45	<2	8	89
K924460		<10	<1	0.46	10	0.87	428	1	0.04	26	440	8	1.16	8	5	122
K924461		<10	<1	0.34	10	0.80	396	<1	0.03	22	470	8	0.96	7	5	116
K924462		10	<1	0.85	10	1.44	418	<1	0.45	56	1370	2	0.73	<2	9	213
K924463		10	<1	0.78	10	1.05	301	<1	0.31	34	880	<2	0.66	<2	6	138
K924464		10	<1	0.90	20	0.79	287	1	0.04	39	220	<2	0.59	<2	5	23
K924465		<10	<1	0.98	20	0.61	281	<1	0.03	42	310	2	1.00	3	5	25
K924466		10	<1	0.98	20	0.78	345	<1	0.07	40	370	<2	1.02	<2	6	32
K924467		10	<1	0.52	20	0.88	257	<1	0.03	35	190	3	0.38	<2	3	21
K924468		10	<1	0.82	20	0.71	241	<1	0.04	32	220	<2	0.44	3	4	17
K924469		<10	<1	0.14	10	0.17	134	<1	0.02	4	100	2	0.08	<2	1	17
K924470		<10	<1	0.13	10	0.19	210	<1	0.01	5	90	2	0.11	6	1	28

PDF created with pdfFactory trial version www.pdffactory.com

ALS Canada Ltd.
2103 Dollarton Hwy
North Vancouver BC V7H 0A7
Phone: 604 984 0221 Fax: 604 984 0218 www.alsglobal.com

To: GOLDEN PREDATOR CANADA CORP.
888 DUNSMUIR STREET
11TH FLOOR
VANCOUVER BC V6C 3K4

Finalized Date: 26- JUL- 2011
Account: GOPRED

Project: Clear Creek

CERTIFICATE OF ANALYSIS WH11121676

Sample Description	Method Analyte Units LOR	ME- ICP41 Th ppm 20	ME- ICP41 Ti % 0.01	ME- ICP41 Tl ppm 10	ME- ICP41 U ppm 10	ME- ICP41 V ppm 1	ME- ICP41 W ppm 10	ME- ICP41 Zn ppm 2
K924435		<20	<0.01	<10	<10	6	300	39
K924436		<20	0.44	<10	<10	252	560	49
K924437		<20	0.10	<10	<10	50	30	39
K924438		<20	0.05	<10	<10	33	<10	57
K924439		<20	0.14	<10	<10	51	<10	45
K924440		<20	0.14	<10	<10	54	<10	49
K924441		<20	0.04	<10	<10	35	<10	75
K924442		<20	0.01	<10	<10	21	<10	63
K924443		<20	0.02	<10	<10	29	<10	75
K924444		<20	0.10	<10	<10	83	40	68
K924445		<20	0.02	<10	<10	13	10	35
K924446		<20	0.07	<10	<10	41	<10	49
K924447		<20	0.09	<10	<10	51	10	49
K924448		<20	0.05	<10	<10	30	50	34
K924449		<20	0.01	<10	<10	61	10	52
K924450		<20	0.01	<10	<10	27	<10	67
K924451		<20	0.01	<10	<10	22	<10	59
K924452		<20	<0.01	<10	<10	1	<10	13
K924453		<20	0.01	<10	<10	23	<10	75
K924454		<20	0.02	<10	<10	29	<10	69
K924455		<20	0.01	<10	<10	20	<10	64
K924456		<20	0.01	<10	<10	25	<10	60
K924457		<20	0.01	<10	<10	15	<10	62
K924458		<20	0.03	<10	<10	25	<10	44
K924459		<20	0.11	<10	<10	62	160	36
K924460		<20	0.02	<10	<10	21	1570	29
K924461		<20	0.01	<10	<10	15	890	26
K924462		<20	0.22	<10	<10	109	140	53
K924463		<20	0.19	<10	<10	83	600	45
K924464		<20	0.10	<10	<10	47	10	53
K924465		<20	0.11	<10	<10	40	<10	39
K924466		<20	0.12	<10	<10	49	<10	52
K924467		<20	0.06	<10	<10	34	<10	79
K924468		<20	0.10	<10	<10	41	<10	52
K924469		<20	0.01	<10	<10	6	200	9
K924470		<20	<0.01	<10	<10	3	10	11

PDF created with pdfFactory trial version www.pdffactory.com

ALS Canada Ltd.
2103 Dollarton Hwy
North Vancouver BC V7H 0A7
Phone: 604 984 0221 Fax: 604 984 0218 www.alsglobal.com

To: GOLDEN PREDATOR CANADA CORP.
888 DUNSMUIR STREET
11TH FLOOR
VANCOUVER BC V6C 3K4

Finalized Date: 7- AUG- 2011
Account: GOPRED

CERTIFICATE WH11125625

Project: Clear Creek

P.O. No.: CLC- 2011- JC- 1630

This report is for 36 Drill Core samples submitted to our lab in Whitehorse, YT, Canada on 5- JUL- 2011.

The following have access to data associated with this certificate:

MIKE BURKE	ANDREW CALDWELL	JACK COTE
GILLES DESSUREAU	MIKE MASLOWSKI	MICHAEL MCGINNIS
ERIN O BRIEN	BILL SHERIFF	

SAMPLE PREPARATION

ALS CODE	DESCRIPTION
WEI- 21	Received Sample Weight
LOG- 22	Sample login - Rcd w/o BarCode
CRU- 31	Fine crushing - 70% < 2mm
SPL- 21	Split sample - riffle splitter
PUL- 31	Pulverize split to 85% < 75 um
CRU- QC	Crushing QC Test
PUL- QC	Pulverizing QC Test
LOG- 24	Pulp Login - Rcd w/o Barcode

ANALYTICAL PROCEDURES

ALS CODE	DESCRIPTION	INSTRUMENT
ME- ICP41	35 Element Aqua Regia ICP- AES	ICP- AES
Au- AA23	Au 30g FA- AA finish	AAS

To: GOLDEN PREDATOR CANADA CORP.
ATTN: JACK COTE
888 DUNSMUIR STREET
11TH FLOOR
VANCOUVER BC V6C 3K4

This is the Final Report and supersedes any preliminary report with this certificate number. Results apply to samples as submitted. All pages of this report have been checked and approved for release.

Signature:
Colin Ramshaw, Vancouver Laboratory Manager

PDF created with pdfFactory trial version www.pdffactory.com

ALS Canada Ltd.
2103 Dollarton Hwy
North Vancouver BC V7H 0A7
Phone: 604 984 0221 Fax: 604 984 0218 www.alsglobal.com

To: GOLDEN PREDATOR CANADA CORP.
888 DUNSMUIR STREET
11TH FLOOR
VANCOUVER BC V6C 3K4

Finalized Date: 7- AUG- 2011
Account: GOPRED

Project: Clear Creek

CERTIFICATE OF ANALYSIS WH11125625

Sample Description	Method / Analyte / Units / LOR	WEI-21 Recvd Wt. kg 0.02	Au-AA23 Au ppm 0.005	ME-ICP41 Ag ppm 0.2	ME-ICP41 Al % 0.01	ME-ICP41 As ppm 2	ME-ICP41 B ppm 10	ME-ICP41 Ba ppm 10	ME-ICP41 Be ppm 0.5	ME-ICP41 Bi ppm 2	ME-ICP41 Ca % 0.01	ME-ICP41 Cd ppm 0.5	ME-ICP41 Co ppm 1	ME-ICP41 Cr ppm 1	ME-ICP41 Cu ppm 1	ME-ICP41 Fe % 0.01
K924579		6.30	0.011	<0.2	2.24	51	<10	100	0.6	<2	0.11	<0.5	16	55	57	4.39
K924580		5.28	0.027	<0.2	1.06	24	<10	60	<0.5	<2	0.26	<0.5	9	37	45	2.28
K924581		4.14	0.020	<0.2	2.15	29	<10	120	0.8	<2	0.18	<0.5	18	58	70	3.87
K924582		4.20	0.034	<0.2	0.97	14	<10	30	<0.5	<2	0.37	<0.5	4	21	21	1.88
K924583		5.91	0.008	0.3	2.08	11	<10	110	0.6	<2	0.11	<0.5	23	37	86	4.66
K924584		4.07	0.014	<0.2	2.24	12	<10	80	0.6	<2	0.12	<0.5	17	40	48	4.03
K924585		3.41	0.034	<0.2	1.84	210	<10	100	0.9	<2	0.32	<0.5	14	35	51	3.31
K924586		3.69	0.081	<0.2	0.63	161	<10	20	<0.5	4	0.54	<0.5	4	23	52	1.72
K924587		4.46	0.407	0.3	0.33	589	<10	10	<0.5	15	0.57	<0.5	3	19	33	1.18
K924588		0.06	0.445	<0.2	1.25	50	<10	110	<0.5	<2	1.37	<0.5	7	27	48	2.91
K924589		4.88	0.007	<0.2	1.86	29	<10	80	0.6	<2	0.17	<0.5	15	40	40	3.60
K924590		5.83	0.133	<0.2	1.54	691	<10	70	0.5	<2	0.22	<0.5	13	31	38	2.98
K924591		2.85	0.063	<0.2	1.95	261	<10	100	0.9	<2	0.16	<0.5	19	48	45	3.57
K924592		2.91	0.325	<0.2	1.83	357	<10	100	0.8	<2	0.17	<0.5	19	45	47	3.55
K924593		5.72	0.183	<0.2	2.01	2350	<10	100	0.7	<2	0.12	<0.5	14	46	27	3.33
K924594		5.73	0.072	<0.2	2.18	69	<10	140	0.7	<2	0.45	<0.5	12	49	44	3.16
K924595		0.47	0.005	<0.2	0.05	4	<10	10	<0.5	<2	18.4	<0.5	<1	1	<1	0.43
K924596		5.56	0.074	<0.2	1.64	786	<10	80	<0.5	<2	0.44	<0.5	11	34	48	2.83
K924597		6.12	0.010	<0.2	2.46	47	<10	90	0.6	<2	0.82	<0.5	19	31	53	3.49
K924598		4.91	0.076	0.2	1.63	24	<10	70	0.5	<2	0.20	<0.5	13	28	32	3.15
K924599		5.92	0.264	0.2	2.40	1020	<10	130	0.8	<2	0.17	<0.5	21	48	54	4.27
K924600		6.01	0.139	<0.2	1.88	194	<10	100	0.7	<2	0.25	<0.5	17	38	38	3.73
K924601		5.70	0.010	<0.2	2.02	43	<10	100	1.0	<2	0.12	<0.5	17	33	52	3.56
K924602		6.28	0.074	<0.2	1.99	292	<10	100	0.7	<2	0.33	<0.5	16	46	50	3.65
K924603		5.29	0.539	<0.2	2.18	748	<10	330	1.0	17	1.29	<0.5	11	38	7	3.16
K924604		5.68	0.735	<0.2	2.57	789	<10	400	1.1	24	1.37	<0.5	10	41	10	3.19
K924605		2.75	0.154	<0.2	3.23	252	<10	570	1.3	<2	1.36	<0.5	12	37	10	4.52
K924606		2.81	0.292	<0.2	3.23	326	<10	550	1.3	<2	1.43	<0.5	13	35	10	4.56
K924607		5.40	0.235	<0.2	2.73	60	<10	330	0.9	5	1.06	<0.5	15	52	22	4.08
K924608		4.85	0.066	<0.2	2.18	196	<10	250	0.8	<2	1.09	<0.5	11	40	31	3.49
K924609		5.87	0.046	<0.2	1.37	496	<10	70	0.8	<2	0.57	<0.5	13	32	38	2.72
K924610		4.28	0.042	<0.2	1.90	868	<10	80	0.7	<2	0.50	<0.5	16	44	33	3.14
K924611		5.29	0.034	<0.2	2.12	237	<10	280	0.8	<2	1.18	<0.5	11	31	15	3.31
K924612		5.29	0.014	<0.2	1.88	83	<10	320	0.9	<2	1.39	<0.5	7	28	1	2.88
K924613		5.34	0.056	<0.2	1.68	1175	<10	240	1.1	<2	1.69	<0.5	6	27	2	2.96
K924614		5.24	0.316	<0.2	1.76	4200	<10	310	0.8	<2	1.15	<0.5	7	26	2	2.99

PDF created with pdfFactory trial version www.pdffactory.com

ALS Canada Ltd.
2103 Dollarton Hwy
North Vancouver BC V7H 0A7
Phone: 604 984 0221 Fax: 604 984 0218 www.alsglobal.com

To: GOLDEN PREDATOR CANADA CORP.
888 DUNSMUIR STREET
11TH FLOOR
VANCOUVER BC V6C 3K4

Finalized Date: 7- AUG- 2011
Account: GOPRED

Project: Clear Creek

CERTIFICATE OF ANALYSIS WH11125625

Sample Description	Method	ME- ICP41	ME- ICP41	ME- ICP41	ME- ICP41	ME- ICP41	ME- ICP41	ME- ICP41	ME- ICP41	ME- ICP41	ME- ICP41	ME- ICP41	ME- ICP41	ME- ICP41	ME- ICP41	ME- ICP41
	Analyte	Ga	Hg	K	La	Mg	Mn	Mo	Na	Ni	P	Pb	S	Sb	Sc	Sr
	Units	ppm	ppm	%	ppm	%	ppm	ppm	%	ppm	ppm	ppm	%	ppm	ppm	ppm
	LOR	10	1	0.01	10	0.01	5	1	0.01	1	10	2	0.01	2	1	1
K924579		10	1	1.07	30	0.88	377	<1	0.02	41	210	2	0.80	3	6	15
K924580		<10	<1	0.54	10	0.46	174	<1	0.02	20	140	2	0.45	2	4	16
K924581		10	1	0.94	20	0.87	278	1	0.03	46	300	3	0.74	4	7	17
K924582		<10	<1	0.33	10	0.36	248	<1	0.02	11	130	<2	0.24	2	2	19
K924583		10	1	0.69	20	0.75	249	<1	0.03	50	240	6	1.44	4	4	19
K924584		10	1	0.45	20	0.86	306	<1	0.03	41	220	2	0.63	2	3	18
K924585		10	1	0.62	30	0.66	265	<1	0.04	38	180	4	0.74	2	3	28
K924586		<10	1	0.16	10	0.23	177	<1	0.03	6	60	<2	0.49	<2	1	19
K924587		<10	<1	0.09	20	0.15	103	<1	0.01	3	110	2	0.33	2	1	20
K924588		<10	1	0.10	10	0.56	404	8	0.07	32	730	<2	0.11	2	4	42
K924589		<10	<1	0.63	20	0.76	281	<1	0.02	36	170	<2	0.49	4	3	18
K924590		<10	<1	0.51	20	0.58	214	<1	0.02	30	490	2	0.71	2	2	17
K924591		10	1	0.72	30	0.74	288	<1	0.02	44	180	<2	0.60	3	4	20
K924592		10	<1	0.72	20	0.72	290	<1	0.02	44	190	<2	0.63	4	4	21
K924593		10	<1	0.96	20	0.72	183	<1	0.02	32	120	4	0.56	7	5	15
K924594		10	<1	1.01	20	0.80	230	1	0.08	29	360	<2	0.47	2	7	32
K924595		<10	<1	0.02	10	11.80	202	<1	0.01	3	150	<2	0.01	<2	<1	42
K924596		<10	<1	0.77	10	0.65	205	<1	0.05	20	280	<2	0.61	2	4	21
K924597		10	1	0.63	10	0.77	227	<1	0.09	32	370	<2	0.83	2	4	56
K924598		<10	<1	0.36	20	0.65	208	<1	0.02	27	190	3	0.78	3	2	20
K924599		10	1	0.87	20	0.98	204	<1	0.03	48	280	2	1.05	4	5	21
K924600		10	1	0.60	20	0.80	213	<1	0.02	42	230	14	0.77	4	4	27
K924601		10	<1	0.52	20	0.69	178	<1	0.02	43	310	2	0.65	3	3	24
K924602		10	<1	0.82	20	0.87	244	<1	0.02	38	160	3	0.63	4	6	29
K924603		10	<1	0.94	30	1.09	395	<1	0.15	14	1170	<2	0.12	3	6	113
K924604		10	<1	1.07	30	1.16	444	<1	0.23	11	1190	4	0.13	2	6	146
K924605		10	<1	1.42	50	1.23	526	<1	0.29	13	1360	2	0.35	3	10	170
K924606		10	1	1.41	50	1.26	532	<1	0.29	14	1470	<2	0.39	<2	10	167
K924607		10	1	1.32	40	1.13	436	<1	0.14	28	960	4	0.35	3	10	97
K924608		10	1	0.94	30	0.88	314	1	0.09	23	820	4	0.50	<2	7	73
K924609		<10	<1	0.47	20	0.51	178	<1	0.03	31	180	4	0.63	3	4	46
K924610		10	<1	0.81	20	0.79	236	<1	0.05	34	160	2	0.53	2	6	33
K924611		10	<1	0.97	40	0.90	466	<1	0.12	14	940	3	0.21	2	8	86
K924612		10	1	0.90	40	0.75	522	<1	0.16	5	1000	3	0.04	2	4	102
K924613		10	<1	0.71	40	0.75	488	<1	0.11	5	990	3	0.11	2	5	105
K924614		10	<1	0.88	40	0.69	447	<1	0.16	5	980	3	0.24	5	3	99

PDF created with pdfFactory trial version www.pdffactory.com

ALS Canada Ltd.
2103 Dollarton Hwy
North Vancouver BC V7H 0A7
Phone: 604 984 0221 Fax: 604 984 0218 www.alsglobal.com

To: GOLDEN PREDATOR CANADA CORP.
888 DUNSMUIR STREET
11TH FLOOR
VANCOUVER BC V6C 3K4

Finalized Date: 7- AUG- 2011
Account: GOPRED

Project: Clear Creek

CERTIFICATE OF ANALYSIS WH11125625

Sample Description	Method Analyte Units LOR	ME-ICP41 Th ppm 20	ME-ICP41 Ti % 0.01	ME-ICP41 Tl ppm 10	ME-ICP41 U ppm 10	ME-ICP41 V ppm 1	ME-ICP41 W ppm 10	ME-ICP41 Zn ppm 2
K924579		<20	0.13	<10	<10	57	<10	69
K924580		<20	0.09	<10	<10	31	<10	17
K924581		<20	0.14	<10	<10	63	<10	47
K924582		<20	0.04	<10	<10	13	30	20
K924583		<20	0.06	<10	<10	39	<10	64
K924584		<20	0.04	<10	<10	36	<10	69
K924585		<20	0.04	<10	<10	35	220	35
K924586		<20	0.03	<10	<10	10	130	9
K924587		<20	<0.01	<10	<10	3	410	4
K924588		<20	0.11	<10	<10	51	<10	53
K924589		<20	0.06	<10	<10	36	<10	49
K924590		<20	0.04	<10	<10	23	<10	31
K924591		<20	0.07	<10	<10	43	<10	42
K924592		<20	0.07	<10	<10	41	<10	40
K924593		<20	0.11	<10	<10	45	<10	40
K924594		<20	0.19	<10	<10	64	100	34
K924595		<20	<0.01	<10	<10	2	<10	10
K924596		<20	0.14	<10	<10	37	190	25
K924597		<20	0.09	<10	<10	47	<10	45
K924598		<20	0.02	<10	<10	23	<10	48
K924599		<20	0.08	<10	<10	51	20	61
K924600		<20	0.06	<10	<10	39	<10	69
K924601		<20	0.01	<10	<10	28	<10	69
K924602		<20	0.11	<10	<10	46	<10	49
K924603		20	0.22	<10	<10	61	320	40
K924604		20	0.26	<10	<10	67	150	48
K924605		20	0.40	<10	<10	84	100	65
K924606		20	0.39	<10	<10	85	80	65
K924607		20	0.29	<10	<10	83	50	55
K924608		<20	0.19	<10	<10	59	<10	44
K924609		<20	0.04	<10	<10	31	<10	23
K924610		<20	0.10	<10	<10	48	<10	33
K924611		20	0.25	<10	<10	67	<10	49
K924612		20	0.27	<10	<10	54	10	46
K924613		20	0.19	<10	<10	49	10	43
K924614		20	0.25	<10	<10	51	10	41

PDF created with pdfFactory trial version www.pdffactory.com

ALS Canada Ltd.
2103 Dollarton Hwy
North Vancouver BC V7H 0A7
Phone: 604 984 0221 Fax: 604 984 0218 www.alsglobal.com

To: GOLDEN PREDATOR CANADA CORP.
888 DUNSMUIR STREET
11TH FLOOR
VANCOUVER BC V6C 3K4

Finalized Date: 8- AUG- 2011
Account: GOPRED

CERTIFICATE WH11125626

Project: Clear Creek

P.O. No.: CLC- 2011- JC- 1629

This report is for 36 Drill Core samples submitted to our lab in Whitehorse, YT, Canada on 5- JUL- 2011.

The following have access to data associated with this certificate:

MIKE BURKE	ANDREW CALDWELL	JACK COTE
GILLES DESSUREAU	MIKE MASLOWSKI	MICHAEL MCGINNIS
ERIN O BRIEN	BILL SHERIFF	

SAMPLE PREPARATION

ALS CODE	DESCRIPTION
WEI- 21	Received Sample Weight
LOG- 22	Sample login - Rcd w/o BarCode
CRU- 31	Fine crushing - 70% < 2mm
SPL- 21	Split sample - riffle splitter
PUL- 31	Pulverize split to 85% < 75 um
CRU- QC	Crushing QC Test
PUL- QC	Pulverizing QC Test
LOG- 24	Pulp Login - Rcd w/o Barcode

ANALYTICAL PROCEDURES

ALS CODE	DESCRIPTION	INSTRUMENT
ME- ICP41	35 Element Aqua Regia ICP- AES	ICP- AES
Au- AA23	Au 30g FA- AA finish	AAS

To: GOLDEN PREDATOR CANADA CORP.
ATTN: JACK COTE
888 DUNSMUIR STREET
11TH FLOOR
VANCOUVER BC V6C 3K4

This is the Final Report and supersedes any preliminary report with this certificate number. Results apply to samples as submitted. All pages of this report have been checked and approved for release.

Signature:
Colin Ramshaw, Vancouver Laboratory Manager

PDF created with pdfFactory trial version www.pdffactory.com

ALS Canada Ltd.
2103 Dollarton Hwy
North Vancouver BC V7H 0A7
Phone: 604 984 0221 Fax: 604 984 0218 www.alsglobal.com

To: GOLDEN PREDATOR CANADA CORP.
888 DUNSMUIR STREET
11TH FLOOR
VANCOUVER BC V6C 3K4

Finalized Date: 8- AUG- 2011
Account: GOPRED

Project: Clear Creek

CERTIFICATE OF ANALYSIS WH11125626

Sample Description	Method Analyte Units LOR	WEI-21 Recvd Wt. kg 0.02	Au-AA23 Au ppm 0.005	ME-ICP41 Ag ppm 0.2	ME-ICP41 Al % 0.01	ME-ICP41 As ppm 2	ME-ICP41 B ppm 10	ME-ICP41 Ba ppm 10	ME-ICP41 Be ppm 0.5	ME-ICP41 Bi ppm 2	ME-ICP41 Ca % 0.01	ME-ICP41 Cd ppm 0.5	ME-ICP41 Co ppm 1	ME-ICP41 Cr ppm 1	ME-ICP41 Cu ppm 1	ME-ICP41 Fe % 0.01
K924543		5.75	0.007	<0.2	1.98	63	<10	90	0.5	2	0.18	<0.5	16	31	62	3.71
K924544		5.24	0.019	<0.2	1.55	118	<10	70	<0.5	3	0.17	<0.5	11	25	37	3.09
K924545		5.52	0.020	<0.2	2.12	358	<10	100	<0.5	3	0.25	<0.5	13	38	34	3.82
K924546		5.80	0.008	<0.2	2.04	64	<10	80	0.5	4	0.14	<0.5	13	34	25	3.51
K924547		4.99	1.400	1.1	3.60	5270	<10	100	0.6	28	0.66	<0.5	29	25	137	8.27
K924548		5.65	0.007	<0.2	2.37	71	<10	100	0.7	3	0.17	<0.5	17	42	42	4.04
K924549		0.02	0.447	<0.2	1.25	49	<10	110	<0.5	<2	1.35	<0.5	7	28	48	2.92
K924550		5.81	0.015	<0.2	1.99	87	<10	80	0.6	3	0.17	<0.5	17	34	41	3.55
K924551		5.25	0.005	<0.2	1.99	50	<10	80	0.6	3	0.27	<0.5	14	32	32	3.37
K924552		5.31	0.005	<0.2	2.34	19	<10	70	0.5	2	0.10	<0.5	19	41	42	4.33
K924553		5.56	0.010	<0.2	2.32	49	<10	90	0.6	3	0.13	<0.5	20	47	51	4.13
K924554		5.66	0.017	<0.2	2.22	17	<10	90	0.5	<2	0.20	<0.5	11	42	25	3.78
K924555		5.59	0.262	<0.2	2.15	2560	<10	100	0.6	4	0.14	<0.5	18	38	58	4.16
K924556		5.73	0.014	<0.2	2.40	80	<10	100	0.7	2	0.25	<0.5	19	57	44	4.07
K924557		5.73	0.006	<0.2	2.09	20	<10	60	0.5	3	0.15	<0.5	16	37	35	3.75
K924558		5.64	0.032	<0.2	1.90	128	<10	90	0.7	3	0.20	<0.5	15	39	45	3.46
K924559		5.90	0.006	<0.2	2.30	73	<10	100	0.7	3	0.21	<0.5	18	42	60	4.28
K924560		0.02	<0.005	<0.2	1.05	5	<10	80	<0.5	2	0.64	<0.5	8	29	21	2.02
K924561		1.30	0.005	0.2	1.81	22	<10	100	0.8	3	0.17	<0.5	30	33	169	5.17
K924562		6.04	<0.005	<0.2	2.46	35	<10	80	0.7	4	0.15	<0.5	17	46	45	4.42
K924563		5.61	0.021	<0.2	2.15	23	<10	80	0.8	4	0.14	<0.5	17	42	53	3.96
K924564		5.74	0.372	0.4	1.96	4190	<10	110	0.9	5	0.14	<0.5	23	47	67	4.19
K924565		5.74	0.013	<0.2	2.36	103	<10	100	0.7	2	0.10	<0.5	21	50	60	4.25
K924566		5.31	0.009	<0.2	1.91	110	<10	80	0.6	4	0.28	<0.5	15	30	38	3.66
K924567		5.03	0.052	<0.2	1.35	876	<10	60	<0.5	5	0.44	<0.5	8	27	22	2.46
K924568		5.36	0.142	0.2	1.62	1845	<10	90	0.8	3	0.25	<0.5	16	36	52	3.03
K924569		2.81	0.018	<0.2	3.66	625	<10	110	0.7	3	1.61	<0.5	31	67	49	3.91
K924570		2.75	0.018	<0.2	3.45	795	<10	120	0.8	3	1.35	<0.5	28	50	58	4.04
K924571		5.93	0.063	0.2	2.20	647	<10	110	0.9	3	0.21	<0.5	21	57	60	4.02
K924572		5.41	0.086	<0.2	1.82	1300	<10	80	0.9	6	0.27	<0.5	14	41	50	3.50
K924573		5.64	0.085	<0.2	2.45	1680	<10	80	0.6	6	0.79	<0.5	17	39	69	4.05
K924574		5.08	0.280	0.3	3.28	1935	<10	150	0.8	7	0.95	<0.5	25	44	72	4.52
K924575		5.96	0.130	<0.2	2.10	96	<10	100	0.7	3	0.17	<0.5	19	55	49	3.68
K924576		4.82	0.214	0.3	1.94	2900	<10	110	0.8	2	0.30	<0.5	16	49	39	3.63
K924577		6.54	0.021	0.3	0.62	126	<10	20	<0.5	<2	0.40	<0.5	4	19	22	1.67
K924578		4.75	0.130	<0.2	1.16	371	<10	50	<0.5	13	0.39	<0.5	7	27	47	2.42

PDF created with pdfFactory trial version www.pdffactory.com

ALS Canada Ltd.
2103 Dollarton Hwy
North Vancouver BC V7H 0A7
Phone: 604 984 0221 Fax: 604 984 0218 www.alsglobal.com

To: GOLDEN PREDATOR CANADA CORP.
888 DUNSMUIR STREET
11TH FLOOR
VANCOUVER BC V6C 3K4

Finalized Date: 8- AUG- 2011
Account: GOPRED

Project: Clear Creek

CERTIFICATE OF ANALYSIS WH11125626

Sample Description	Method	ME- ICP41	ME- ICP41	ME- ICP41	ME- ICP41	ME- ICP41	ME- ICP41	ME- ICP41	ME- ICP41	ME- ICP41	ME- ICP41	ME- ICP41	ME- ICP41	ME- ICP41	ME- ICP41	ME- ICP41
	Analyte	Ga	Hg	K	La	Mg	Mn	Mo	Na	Ni	P	Pb	S	Sb	Sc	Sr
	Units	ppm	ppm	%	ppm	%	ppm	ppm	%	ppm	ppm	ppm	%	ppm	ppm	ppm
	LOR	10	1	0.01	10	0.01	5	1	0.01	1	10	2	0.01	2	1	1
K924543		10	<1	0.50	20	0.78	251	1	0.04	36	170	2	0.74	<2	3	19
K924544		<10	<1	0.55	20	0.67	223	<1	0.04	24	110	2	0.60	<2	3	14
K924545		10	<1	0.65	20	0.92	452	<1	0.05	30	140	3	0.73	3	4	17
K924546		10	<1	0.47	20	0.83	396	<1	0.04	31	200	4	0.59	<2	3	15
K924547		10	<1	1.63	10	2.01	351	1	0.11	28	1750	4	2.78	5	11	34
K924548		10	<1	0.70	20	0.91	306	<1	0.04	41	350	2	0.65	2	4	19
K924549		<10	<1	0.10	10	0.56	406	9	0.08	31	720	3	0.12	<2	4	41
K924550		10	<1	0.52	20	0.74	321	<1	0.04	38	150	2	0.57	<2	3	19
K924551		10	<1	0.49	20	0.73	364	<1	0.04	33	110	2	0.39	3	3	24
K924552		10	<1	0.47	20	0.91	361	<1	0.03	42	250	2	0.53	<2	3	18
K924553		10	<1	0.67	30	0.84	243	1	0.03	46	320	2	0.59	<2	4	24
K924554		10	<1	0.68	20	0.88	439	<1	0.05	27	120	<2	0.34	<2	4	18
K924555		10	<1	0.76	20	0.78	233	<1	0.04	41	310	2	1.04	4	4	18
K924556		10	<1	0.94	20	0.98	305	1	0.04	42	400	2	0.55	<2	6	20
K924557		10	<1	0.39	20	0.85	284	<1	0.03	34	170	2	0.46	2	3	18
K924558		10	<1	0.66	20	0.73	241	<1	0.03	39	220	2	0.70	<2	4	22
K924559		10	<1	0.86	20	0.90	366	<1	0.04	44	340	2	1.04	<2	5	20
K924560		<10	<1	0.06	<10	0.47	308	3	0.06	20	480	2	0.05	<2	4	29
K924561		<10	<1	0.61	20	0.62	246	<1	0.04	57	400	2	1.85	<2	4	19
K924562		10	<1	0.54	20	1.08	393	<1	0.03	42	250	<2	0.75	2	4	17
K924563		10	<1	0.55	20	0.91	369	1	0.03	41	220	<2	0.81	<2	3	17
K924564		10	<1	1.15	20	0.70	241	1	0.03	50	230	2	1.29	5	6	19
K924565		10	<1	1.13	20	0.92	262	1	0.03	48	280	<2	0.73	<2	6	16
K924566		<10	<1	0.67	20	0.77	328	<1	0.03	33	220	2	0.49	4	4	25
K924567		<10	<1	0.43	10	0.49	298	<1	0.04	15	90	2	0.39	<2	3	24
K924568		10	<1	0.70	20	0.57	259	2	0.04	33	140	2	0.68	3	4	21
K924569		10	<1	0.99	20	1.07	283	1	0.27	42	1350	2	0.89	<2	7	81
K924570		10	<1	1.07	20	1.01	275	<1	0.24	39	1110	2	1.02	<2	7	72
K924571		10	<1	1.21	30	0.85	279	1	0.04	49	290	2	0.92	2	6	20
K924572		10	<1	0.75	20	0.73	276	<1	0.04	34	160	2	0.76	<2	4	21
K924573		10	<1	1.06	20	0.96	280	<1	0.07	33	390	<2	0.91	<2	7	41
K924574		10	<1	1.60	20	1.25	208	1	0.10	47	1000	2	1.14	3	10	47
K924575		10	<1	1.18	30	0.81	260	<1	0.03	41	200	2	0.69	<2	6	18
K924576		10	<1	1.11	30	0.79	318	<1	0.03	41	450	3	0.83	5	6	22
K924577		<10	<1	0.20	10	0.29	221	<1	0.02	6	150	2	0.30	3	1	21
K924578		<10	<1	0.47	10	0.49	234	<1	0.04	12	130	<2	0.65	<2	3	21

PDF created with pdfFactory trial version www.pdffactory.com

ALS Canada Ltd.
2103 Dollarton Hwy
North Vancouver BC V7H 0A7
Phone: 604 984 0221 Fax: 604 984 0218 www.alsglobal.com

To: GOLDEN PREDATOR CANADA CORP.
888 DUNSMUIR STREET
11TH FLOOR
VANCOUVER BC V6C 3K4

Finalized Date: 8- AUG- 2011
Account: GOPRED

Project: Clear Creek

CERTIFICATE OF ANALYSIS WH11125626

Sample Description	Method Analyte Units LOR	ME- ICP41 Th ppm 20	ME- ICP41 Ti % 0.01	ME- ICP41 Tl ppm 10	ME- ICP41 U ppm 10	ME- ICP41 V ppm 1	ME- ICP41 W ppm 10	ME- ICP41 Zn ppm 2
K924543		<20	0.05	<10	<10	28	<10	61
K924544		<20	0.08	<10	<10	22	<10	38
K924545		<20	0.09	<10	<10	35	<10	63
K924546		<20	0.05	<10	<10	30	<10	64
K924547		<20	0.22	<10	<10	137	300	58
K924548		<20	0.06	<10	<10	43	<10	65
K924549		<20	0.11	<10	<10	51	<10	53
K924550		<20	0.05	<10	<10	32	<10	58
K924551		<20	0.04	<10	<10	28	<10	49
K924552		<20	0.05	<10	<10	37	<10	88
K924553		<20	0.08	<10	<10	48	<10	76
K924554		<20	0.11	<10	<10	39	<10	66
K924555		<20	0.05	<10	<10	39	<10	52
K924556		<20	0.13	<10	<10	58	<10	58
K924557		<20	0.05	<10	<10	31	<10	67
K924558		<20	0.07	<10	<10	38	<10	47
K924559		<20	0.09	<10	<10	45	<10	69
K924560		<20	0.11	<10	<10	45	10	34
K924561		<20	0.04	<10	<10	36	<10	33
K924562		<20	0.06	<10	<10	46	<10	81
K924563		<20	0.06	<10	<10	40	<10	66
K924564		<20	0.12	<10	<10	55	<10	36
K924565		<20	0.13	<10	<10	55	<10	51
K924566		<20	0.05	<10	<10	29	<10	57
K924567		<20	0.06	<10	<10	20	30	30
K924568		<20	0.06	<10	<10	36	<10	26
K924569		<20	0.17	<10	<10	95	50	43
K924570		<20	0.18	<10	<10	89	40	44
K924571		<20	0.13	<10	<10	65	<10	44
K924572		<20	0.08	<10	<10	40	10	35
K924573		<20	0.16	<10	<10	68	30	41
K924574		<20	0.21	<10	<10	110	160	46
K924575		<20	0.13	<10	<10	59	<10	44
K924576		<20	0.12	<10	<10	53	<10	39
K924577		<20	0.02	<10	<10	9	10	20
K924578		<20	0.07	<10	<10	20	50	24

PDF created with pdfFactory trial version www.pdffactory.com

ALS Canada Ltd.
2103 Dollarton Hwy
North Vancouver BC V7H 0A7
Phone: 604 984 0221 Fax: 604 984 0218 www.alsglobal.com

To: GOLDEN PREDATOR CANADA CORP.
888 DUNSMUIR STREET
11TH FLOOR
VANCOUVER BC V6C 3K4

Finalized Date: 8- JUL- 2011
Account: GOPRED

CERTIFICATE WH11110711

Project: Clear Creek

P.O. No.: CLC- 2010- JC- 1567

This report is for 36 Drill Core samples submitted to our lab in Whitehorse, YT, Canada on 16- JUN- 2011.

The following have access to data associated with this certificate:

MIKE BURKE	ANDREW CALDWELL	COR COE
JACK COTE	GILLES DESSUREAU	MIKE MASLOWSKI
ERIN O BRIEN	BILL SHERIFF	

SAMPLE PREPARATION

ALS CODE	DESCRIPTION
WEI- 21	Received Sample Weight
LOG- 22	Sample login - Rcd w/o BarCode
CRU- 31	Fine crushing - 70% < 2mm
SPL- 21	Split sample - riffle splitter
PUL- 31	Pulverize split to 85% < 75 um
CRU- QC	Crushing QC Test
PUL- QC	Pulverizing QC Test
LOG- 24	Pulp Login - Rcd w/o Barcode

ANALYTICAL PROCEDURES

ALS CODE	DESCRIPTION	INSTRUMENT
ME- ICP41	35 Element Aqua Regia ICP- AES	ICP- AES
Au- AA23	Au 30g FA- AA finish	AAS
Au- GRA21	Au 30g FA- GRAV finish	WST- SIM

To: GOLDEN PREDATOR CANADA CORP.
ATTN: JACK COTE
888 DUNSMUIR STREET
11TH FLOOR
VANCOUVER BC V6C 3K4

This is the Final Report and supersedes any preliminary report with this certificate number. Results apply to samples as submitted. All pages of this report have been checked and approved for release.

Signature:
Colin Ramshaw, Vancouver Laboratory Manager

PDF created with pdfFactory trial version www.pdffactory.com

ALS Canada Ltd.
2103 Dollarton Hwy
North Vancouver BC V7H 0A7
Phone: 604 984 0221 Fax: 604 984 0218 www.alsglobal.com

To: GOLDEN PREDATOR CANADA CORP.
888 DUNSMUIR STREET
11TH FLOOR
VANCOUVER BC V6C 3K4

Finalized Date: 8- JUL- 2011
Account: GOPRED

Project: Clear Creek

CERTIFICATE OF ANALYSIS WH11110711

Sample Description	Method Analyte Units LOR	WEI- 21 Recvd Wt. kg 0.02	Au- AA23 Au ppm 0.005	Au- GRA21 Au ppm 0.05	ME- ICP41 Ag ppm 0.2	ME- ICP41 Al % 0.01	ME- ICP41 As ppm 2	ME- ICP41 B ppm 10	ME- ICP41 Ba ppm 10	ME- ICP41 Be ppm 0.5	ME- ICP41 Bi ppm 2	ME- ICP41 Ca % 0.01	ME- ICP41 Cd ppm 0.5	ME- ICP41 Co ppm 1	ME- ICP41 Cr ppm 1	ME- ICP41 Cu ppm 1
K924001		0.38	<0.005		<0.2	0.02	<2	<10	10	<0.5	<2	19.8	<0.5	1	1	1
K924002		4.11	0.122		0.5	1.10	1600	<10	50	0.6	<2	0.04	<0.5	2	15	22
K924003		5.46	0.176		0.5	1.82	1680	<10	70	0.6	<2	0.06	<0.5	22	22	53
K924004		5.34	0.371		0.3	1.21	313	<10	60	<0.5	2	0.04	<0.5	10	19	27
K924005		5.70	>10.0	21.7	2.5	1.60	1790	<10	70	0.7	<2	0.03	<0.5	12	21	35
K924006		6.24	0.391		0.4	1.96	421	<10	70	0.8	<2	0.02	<0.5	29	28	56
K924007		5.37	0.034		0.2	1.51	601	<10	70	0.6	<2	0.02	<0.5	4	20	18
K924008		5.62	6.63		2.8	1.44	1380	<10	70	0.8	6	0.02	<0.5	14	19	41
K924009		5.57	0.014		0.3	1.21	491	<10	60	0.6	<2	0.01	<0.5	2	18	15
K924010		0.08	0.446		<0.2	1.24	55	<10	110	<0.5	<2	1.43	0.6	7	29	48
K924011		5.82	1.165		0.8	2.40	1670	<10	160	0.8	<2	0.03	<0.5	26	28	45
K924012		5.36	0.227		0.4	2.19	122	<10	70	0.8	<2	0.08	<0.5	22	28	39
K924013		6.50	0.103		0.2	1.60	615	<10	70	0.5	<2	0.05	<0.5	15	19	27
K924014		6.06	0.822		0.5	1.91	787	<10	90	0.8	<2	0.09	<0.5	17	24	39
K924015		5.71	0.048		0.3	1.26	847	<10	80	0.7	<2	0.04	<0.5	7	19	25
K924016		1.67	2.51		1.8	0.64	2430	<10	50	0.5	4	0.01	<0.5	<1	11	15
K924017		4.91	0.097		0.4	0.39	650	<10	20	<0.5	2	0.01	<0.5	2	12	11
K924018		4.31	0.392		0.5	0.69	1070	<10	40	0.5	<2	0.01	<0.5	1	12	23
K924019		5.46	2.42		1.2	1.22	3840	<10	80	0.7	3	0.01	<0.5	8	17	46
K924020		5.42	0.625		1.7	0.67	3530	<10	50	0.5	3	0.01	<0.5	2	12	37
K924021		5.59	0.201		0.7	0.56	2350	<10	50	<0.5	<2	<0.01	<0.5	2	10	21
K924022		5.86	1.115		1.3	0.59	2120	<10	40	<0.5	2	0.01	<0.5	8	9	27
K924023		4.53	0.573		1.5	0.64	3590	<10	40	0.5	4	0.13	<0.5	5	9	37
K924024		3.74	0.325		0.5	0.35	453	<10	20	<0.5	<2	0.01	<0.5	2	9	7
K924025		3.45	0.660		0.6	0.37	521	<10	20	<0.5	2	0.07	<0.5	2	8	8
K924026		2.27	0.033		<0.2	0.30	198	<10	10	<0.5	<2	0.01	<0.5	1	10	5
K924027		4.02	0.065		0.3	0.75	831	<10	40	<0.5	<2	0.01	<0.5	7	13	8
K924028		4.57	0.220		0.3	0.89	383	<10	30	<0.5	6	0.04	<0.5	19	17	29
K924029		5.27	0.313		1.1	0.39	722	<10	10	<0.5	4	0.01	<0.5	1	10	8
K924030		7.64	0.323		0.9	1.20	2100	<10	70	0.6	2	0.05	<0.5	8	23	15
K924031		5.64	0.092		0.7	0.58	1060	<10	30	<0.5	<2	0.03	<0.5	4	17	25
K924032		4.24	0.037		0.4	0.77	582	<10	40	<0.5	2	0.07	<0.5	5	20	21
K924033		5.68	0.097		0.4	1.52	1115	<10	90	0.5	<2	0.06	<0.5	9	28	20
K924034		6.09	0.056		0.3	0.86	807	<10	60	<0.5	4	0.07	<0.5	7	17	20
K924035		5.01	0.065		<0.2	0.54	159	<10	30	<0.5	3	0.29	<0.5	4	18	19
K924036		3.35	0.059		<0.2	0.61	60	<10	30	<0.5	4	0.23	<0.5	3	19	21

PDF created with pdfFactory trial version www.pdffactory.com

ALS Canada Ltd.
2103 Dollarton Hwy
North Vancouver BC V7H 0A7
Phone: 604 984 0221 Fax: 604 984 0218 www.alsglobal.com

To: GOLDEN PREDATOR CANADA CORP.
888 DUNSMUIR STREET
11TH FLOOR
VANCOUVER BC V6C 3K4

Finalized Date: 8- JUL- 2011
Account: GOPRED

Project: Clear Creek

CERTIFICATE OF ANALYSIS WH11110711

Sample Description	Method	ME- ICP41	ME- ICP41	ME- ICP41	ME- ICP41	ME- ICP41	ME- ICP41	ME- ICP41	ME- ICP41	ME- ICP41	ME- ICP41	ME- ICP41	ME- ICP41	ME- ICP41	ME- ICP41	ME- ICP41
	Analyte	Fe	Ga	Hg	K	La	Mg	Mn	Mo	Na	Ni	P	Pb	S	Sb	Sc
	Units	%	ppm	ppm	%	ppm	%	ppm	ppm	%	ppm	ppm	ppm	%	ppm	ppm
	LOR	0.01	10	1	0.01	10	0.01	5	1	0.01	1	10	2	0.01	2	1
K924001		0.39	<10	<1	0.01	<10	12.65	188	<1	0.01	<1	180	<2	0.07	<2	<1
K924002		3.35	<10	<1	0.33	30	0.23	100	<1	0.01	3	180	6	0.09	6	2
K924003		3.03	<10	<1	0.43	20	0.39	162	<1	0.03	29	130	5	0.25	2	2
K924004		2.57	<10	<1	0.33	20	0.29	111	<1	0.03	23	110	3	0.25	<2	2
K924005		3.44	<10	<1	0.52	30	0.38	109	<1	0.03	15	190	3	0.24	2	2
K924006		4.29	<10	<1	0.45	30	0.64	121	<1	0.02	48	300	5	0.29	<2	2
K924007		3.80	<10	<1	0.54	20	0.41	104	<1	0.02	10	160	3	0.26	2	2
K924008		4.23	<10	<1	0.48	20	0.39	87	<1	0.03	18	240	8	0.33	7	1
K924009		3.47	<10	<1	0.32	20	0.28	79	<1	0.01	3	180	6	0.09	5	1
K924010		3.07	<10	<1	0.10	<10	0.60	416	9	0.08	32	760	2	0.13	<2	5
K924011		3.87	10	<1	0.99	30	0.69	172	<1	0.03	44	330	5	0.56	3	3
K924012		4.29	<10	<1	0.49	20	0.83	212	<1	0.02	56	310	5	0.69	<2	2
K924013		3.65	<10	<1	0.42	20	0.61	174	<1	0.03	33	210	5	0.54	<2	1
K924014		3.88	<10	<1	0.64	20	0.74	217	<1	0.02	40	270	4	1.04	<2	2
K924015		3.64	<10	<1	0.59	30	0.32	111	<1	0.05	10	250	4	0.53	<2	2
K924016		3.44	<10	<1	0.22	20	0.04	61	<1	0.06	1	260	8	0.29	3	2
K924017		1.89	<10	<1	0.08	10	0.01	95	<1	0.01	3	110	4	0.08	2	1
K924018		2.97	<10	<1	0.18	20	0.06	63	<1	0.02	1	210	7	0.14	4	2
K924019		4.19	<10	<1	0.44	30	0.23	87	<1	0.03	11	250	7	0.35	11	2
K924020		3.74	<10	<1	0.23	20	0.03	105	<1	0.02	4	160	10	0.17	5	2
K924021		2.89	<10	<1	0.20	30	0.02	116	<1	0.01	6	170	7	0.06	6	2
K924022		2.92	<10	<1	0.23	20	0.02	122	<1	0.01	14	280	6	0.09	18	2
K924023		3.49	<10	<1	0.21	20	0.02	140	<1	0.04	8	1240	9	0.29	10	4
K924024		1.06	<10	<1	0.10	10	0.02	68	1	<0.01	3	150	5	0.02	3	1
K924025		1.13	<10	<1	0.12	10	0.02	77	<1	<0.01	2	470	5	0.03	3	1
K924026		0.78	<10	<1	0.08	10	0.01	60	<1	<0.01	3	150	5	0.01	<2	<1
K924027		1.05	<10	<1	0.23	20	0.13	48	<1	0.02	11	70	3	0.08	2	1
K924028		1.86	<10	<1	0.19	10	0.18	78	<1	0.02	20	190	4	0.25	<2	1
K924029		1.18	<10	<1	0.10	10	0.03	78	<1	0.01	<1	100	8	0.04	3	<1
K924030		2.09	<10	<1	0.52	20	0.34	146	<1	0.03	21	150	5	0.22	3	2
K924031		2.18	<10	<1	0.17	10	0.11	72	<1	0.03	7	110	4	0.19	2	1
K924032		1.34	<10	<1	0.25	10	0.22	109	<1	0.04	9	100	3	0.20	<2	1
K924033		2.58	<10	<1	0.75	20	0.48	143	<1	0.03	21	120	<2	0.27	<2	2
K924034		1.74	<10	<1	0.33	20	0.25	146	<1	0.02	16	140	<2	0.17	2	1
K924035		1.18	<10	<1	0.19	10	0.18	149	<1	0.03	8	170	<2	0.16	<2	1
K924036		1.26	<10	<1	0.20	10	0.21	129	<1	0.04	9	80	<2	0.18	<2	1

PDF created with pdfFactory trial version www.pdffactory.com

ALS Canada Ltd.
2103 Dollarton Hwy
North Vancouver BC V7H 0A7
Phone: 604 984 0221 Fax: 604 984 0218 www.alsglobal.com

To: GOLDEN PREDATOR CANADA CORP.
888 DUNSMUIR STREET
11TH FLOOR
VANCOUVER BC V6C 3K4

Finalized Date: 8- JUL- 2011
Account: GOPRED

Project: Clear Creek

CERTIFICATE OF ANALYSIS WH11110711

Sample Description	Method Analyte Units LOR	ME- ICP41 Sr ppm 1	ME- ICP41 Th ppm 20	ME- ICP41 Ti % 0.01	ME- ICP41 Tl ppm 10	ME- ICP41 U ppm 10	ME- ICP41 V ppm 1	ME- ICP41 W ppm 10	ME- ICP41 Zn ppm 2
K924001		45	<20	<0.01	<10	<10	2	<10	15
K924002		7	<20	0.01	<10	<10	13	<10	29
K924003		8	<20	0.04	<10	<10	19	<10	39
K924004		8	<20	0.04	<10	<10	14	30	33
K924005		15	<20	0.04	<10	<10	18	<10	30
K924006		19	20	0.04	<10	<10	25	10	68
K924007		12	<20	0.05	<10	<10	18	<10	27
K924008		12	<20	0.03	<10	<10	17	<10	30
K924009		6	<20	0.02	<10	<10	14	<10	25
K924010		40	<20	0.11	<10	<10	52	<10	55
K924011		18	<20	0.12	<10	<10	38	<10	37
K924012		9	<20	0.04	<10	<10	25	<10	99
K924013		10	<20	0.03	<10	<10	15	<10	69
K924014		8	<20	0.06	<10	<10	21	<10	70
K924015		15	<20	0.05	<10	<10	19	<10	30
K924016		9	<20	<0.01	<10	<10	12	<10	23
K924017		2	<20	<0.01	<10	<10	7	10	15
K924018		6	<20	<0.01	<10	<10	12	<10	18
K924019		16	<20	0.02	<10	<10	15	<10	37
K924020		7	<20	<0.01	<10	<10	13	<10	44
K924021		4	<20	<0.01	<10	<10	9	<10	22
K924022		7	<20	<0.01	<10	<10	7	<10	29
K924023		8	<20	<0.01	<10	<10	29	<10	32
K924024		4	<20	<0.01	<10	<10	3	<10	11
K924025		7	<20	<0.01	<10	<10	3	50	10
K924026		2	<20	<0.01	<10	<10	3	<10	9
K924027		6	<20	0.02	<10	<10	7	40	19
K924028		4	<20	0.02	<10	<10	9	60	40
K924029		6	<20	<0.01	<10	<10	2	40	7
K924030		9	<20	0.04	<10	<10	14	10	36
K924031		12	<20	0.01	<10	<10	9	10	9
K924032		7	<20	0.03	<10	<10	11	40	19
K924033		7	<20	0.09	<10	<10	20	<10	42
K924034		7	<20	0.03	<10	<10	11	<10	17
K924035		9	<20	0.03	<10	<10	8	30	10
K924036		8	<20	0.03	<10	<10	10	10	16

PDF created with pdfFactory trial version www.pdffactory.com

ALS Canada Ltd.
2103 Dollarton Hwy
North Vancouver BC V7H 0A7
Phone: 604 984 0221 Fax: 604 984 0218 www.alsglobal.com

To: GOLDEN PREDATOR CANADA CORP.
888 DUNSMUIR STREET
11TH FLOOR
VANCOUVER BC V6C 3K4

Finalized Date: 31- JUL- 2011
Account: GOPRED

CERTIFICATE WH11121671

Project: Clear Creek

P.O. No.: CLC- 2011- JC- 1608

This report is for 36 Drill Core samples submitted to our lab in Whitehorse, YT, Canada on 29- JUN- 2011.

The following have access to data associated with this certificate:

MIKE BURKE	ANDREW CALDWELL	JACK COTE
GILLES DESSUREAU	MIKE MASLOWSKI	MICHAEL MCGINNIS
ERIN O BRIEN	BILL SHERIFF	

SAMPLE PREPARATION

ALS CODE	DESCRIPTION
WEI- 21	Received Sample Weight
LOG- 22	Sample login - Rcd w/o BarCode
CRU- 31	Fine crushing - 70% < 2mm
SPL- 21	Split sample - riffle splitter
PUL- 31	Pulverize split to 85% < 75 um
CRU- QC	Crushing QC Test
PUL- QC	Pulverizing QC Test
LOG- 24	Pulp Login - Rcd w/o Barcode

ANALYTICAL PROCEDURES

ALS CODE	DESCRIPTION	INSTRUMENT
ME- ICP41	35 Element Aqua Regia ICP- AES	ICP- AES
Au- AA23	Au 30g FA- AA finish	AAS
Au- GRA21	Au 30g FA- GRAV finish	WST- SIM

To: GOLDEN PREDATOR CANADA CORP.
ATTN: JACK COTE
888 DUNSMUIR STREET
11TH FLOOR
VANCOUVER BC V6C 3K4

This is the Final Report and supersedes any preliminary report with this certificate number. Results apply to samples as submitted. All pages of this report have been checked and approved for release.

Signature:
Colin Ramshaw, Vancouver Laboratory Manager

PDF created with pdfFactory trial version www.pdffactory.com

ALS Canada Ltd.
2103 Dollarton Hwy
North Vancouver BC V7H 0A7
Phone: 604 984 0221 Fax: 604 984 0218 www.alsglobal.com

To: GOLDEN PREDATOR CANADA CORP.
888 DUNSMUIR STREET
11TH FLOOR
VANCOUVER BC V6C 3K4

Finalized Date: 31- JUL- 2011
Account: GOPRED

Project: Clear Creek

CERTIFICATE OF ANALYSIS WH11121671

Sample Description	Method Analyte Units LOR	WEI- 21 Recvd Wt. kg 0.02	Au- AA23 Au ppm 0.005	Au- GRA21 Au ppm 0.05	ME- ICP41 Ag ppm 0.2	ME- ICP41 Al % 0.01	ME- ICP41 As ppm 2	ME- ICP41 B ppm 10	ME- ICP41 Ba ppm 10	ME- ICP41 Be ppm 0.5	ME- ICP41 Bi ppm 2	ME- ICP41 Ca % 0.01	ME- ICP41 Cd ppm 0.5	ME- ICP41 Co ppm 1	ME- ICP41 Cr ppm 1	ME- ICP41 Cu ppm 1
K924327		4.00	0.008		0.2	1.37	158	<10	70	<0.5	<2	0.03	<0.5	5	34	23
K924328		4.60	>10.0	19.20	7.0	1.18	>10000	<10	60	0.6	25	0.09	<0.5	19	23	84
K924329		4.28	0.082		0.2	2.13	514	<10	90	0.7	2	0.28	<0.5	24	35	44
K924330		4.78	0.098		<0.2	1.61	988	<10	70	0.5	4	0.09	<0.5	13	34	29
K924331		5.48	0.058		<0.2	1.40	1675	<10	60	<0.5	4	0.13	<0.5	15	28	37
K924332		5.45	0.055		0.2	1.60	464	<10	70	<0.5	<2	0.10	<0.5	12	33	36
K924333		5.65	0.025		0.2	1.71	236	<10	60	<0.5	4	0.41	<0.5	15	28	56
K924334		5.32	0.005		<0.2	1.59	56	<10	60	<0.5	<2	0.07	<0.5	16	33	34
K924335		5.45	4.07		1.9	1.18	5520	<10	50	0.5	6	0.03	<0.5	12	21	35
K924336		5.26	0.107		0.5	1.35	198	<10	60	<0.5	<2	0.07	<0.5	25	27	65
K924337		5.14	0.020		<0.2	1.22	119	<10	50	<0.5	<2	0.03	<0.5	20	25	29
K924338		5.01	0.005		<0.2	1.30	19	<10	50	<0.5	<2	0.05	<0.5	13	32	14
K924339		5.83	0.033		0.2	1.46	100	<10	70	<0.5	<2	0.13	<0.5	17	30	31
K924340		5.14	0.902		0.2	1.66	816	<10	60	<0.5	<2	0.11	<0.5	15	35	31
K924341		5.48	1.290		1.6	1.62	2620	<10	60	<0.5	7	0.12	<0.5	14	37	26
K924342		5.44	0.010		0.2	1.32	143	<10	50	<0.5	<2	0.05	<0.5	21	27	40
K924343		6.03	2.76		0.3	1.45	228	<10	60	0.5	<2	0.06	<0.5	23	31	39
K924344		3.89	0.054		0.2	0.65	341	<10	20	<0.5	2	0.01	<0.5	5	13	33
K924345		5.35	0.027		0.2	0.48	221	<10	10	<0.5	3	0.01	<0.5	1	13	26
K924346		0.08	0.483		<0.2	1.24	53	<10	110	<0.5	<2	1.34	<0.5	8	28	49
K924347		4.57	0.471		0.7	0.51	2210	<10	40	<0.5	<2	0.02	<0.5	4	9	40
K924348		5.31	0.114		0.5	0.56	829	<10	30	0.5	<2	0.01	<0.5	9	9	44
K924349		4.61	0.059		0.3	0.97	1015	<10	30	0.7	3	0.04	<0.5	26	19	75
K924350		5.32	0.306		0.4	1.56	2270	<10	80	0.8	<2	0.17	<0.5	32	25	62
K924351		4.84	0.010		<0.2	0.95	122	<10	50	0.7	<2	0.09	<0.5	27	15	43
K924352		2.46	0.163		0.2	1.18	1100	<10	40	0.5	<2	0.10	<0.5	16	24	30
K924353		2.53	0.245		0.3	1.17	1320	<10	40	0.5	<2	0.13	<0.5	19	24	40
K924354		3.55	0.065		0.2	0.38	542	<10	10	<0.5	<2	0.04	<0.5	7	10	20
K924355		3.29	0.010		0.3	0.71	70	<10	30	<0.5	<2	0.13	<0.5	10	18	15
K924356		3.96	0.016		<0.2	1.04	247	<10	40	<0.5	<2	0.14	<0.5	12	23	18
K924357		5.67	0.228		0.9	0.85	887	10	50	0.5	4	0.14	<0.5	14	18	20
K924358		5.13	0.198		0.4	1.32	811	10	70	0.6	2	0.12	<0.5	17	27	58
K924359		0.08	<0.005		0.2	1.03	8	<10	70	<0.5	<2	0.60	<0.5	7	29	20
K924360		6.17	0.050		<0.2	2.06	521	<10	100	0.5	<2	0.14	<0.5	19	43	51
K924361		5.14	0.025		0.2	1.78	443	<10	70	0.6	<2	0.12	<0.5	20	31	44
K924362		4.88	0.018		0.4	1.12	212	10	60	0.8	<2	0.10	<0.5	21	10	65

PDF created with pdfFactory trial version www.pdffactory.com

ALS Canada Ltd.
2103 Dollarton Hwy
North Vancouver BC V7H 0A7
Phone: 604 984 0221 Fax: 604 984 0218 www.alsglobal.com

To: GOLDEN PREDATOR CANADA CORP.
888 DUNSMUIR STREET
11TH FLOOR
VANCOUVER BC V6C 3K4

Finalized Date: 31- JUL- 2011
Account: GOPRED

Project: Clear Creek

CERTIFICATE OF ANALYSIS WH11121671

Sample Description	Method	ME- ICP41	ME- ICP41	ME- ICP41	ME- ICP41	ME- ICP41	ME- ICP41	ME- ICP41	ME- ICP41	ME- ICP41	ME- ICP41	ME- ICP41	ME- ICP41	ME- ICP41	ME- ICP41	ME- ICP41
	Analyte	Fe	Ga	Hg	K	La	Mg	Mn	Mo	Na	Ni	P	Pb	S	Sb	Sc
	Units	%	ppm	ppm	%	ppm	%	ppm	ppm	%	ppm	ppm	ppm	%	ppm	ppm
	LOR	0.01	10	1	0.01	10	0.01	5	1	0.01	1	10	2	0.01	2	1
K924327		3.04	<10	<1	0.69	20	0.44	139	<1	0.04	10	130	6	0.09	<2	3
K924328		3.91	<10	<1	0.62	20	0.33	91	1	0.06	25	330	21	1.14	19	4
K924329		3.23	10	<1	0.94	20	0.63	126	2	0.05	51	630	4	0.42	3	7
K924330		3.20	<10	<1	0.75	30	0.43	106	<1	0.05	22	350	5	0.19	2	4
K924331		2.90	<10	<1	0.57	20	0.43	162	1	0.04	36	170	5	0.45	2	3
K924332		3.24	10	<1	0.70	20	0.61	174	<1	0.04	24	200	3	0.44	<2	4
K924333		2.82	<10	1	0.52	10	0.50	209	<1	0.06	26	310	2	0.81	<2	3
K924334		3.32	<10	1	0.55	20	0.57	189	<1	0.03	35	180	<2	0.54	<2	3
K924335		3.54	<10	<1	0.46	20	0.33	113	<1	0.05	32	230	10	0.68	5	2
K924336		2.96	<10	<1	0.51	20	0.40	98	<1	0.04	46	190	6	0.65	<2	3
K924337		2.72	<10	<1	0.39	20	0.40	301	<1	0.03	33	120	<2	0.25	2	3
K924338		2.43	<10	<1	0.39	10	0.50	497	6	0.03	25	120	<2	0.12	<2	2
K924339		2.84	<10	<1	0.51	20	0.52	442	<1	0.05	35	190	<2	0.52	<2	3
K924340		3.25	<10	<1	0.56	20	0.68	320	<1	0.03	29	190	<2	0.54	<2	3
K924341		3.32	<10	1	0.66	20	0.62	352	<1	0.04	31	260	<2	0.39	2	4
K924342		2.98	<10	1	0.58	20	0.42	338	<1	0.03	34	180	<2	0.27	<2	3
K924343		3.51	<10	<1	0.57	20	0.52	476	<1	0.03	49	220	<2	0.39	<2	3
K924344		2.42	<10	<1	0.13	20	0.05	114	<1	0.02	16	110	3	0.06	6	2
K924345		1.95	<10	<1	0.10	10	0.01	38	<1	0.01	3	90	<2	0.04	4	1
K924346		2.96	<10	1	0.10	<10	0.57	394	6	0.08	31	730	<2	0.12	<2	4
K924347		4.11	<10	1	0.24	30	0.03	57	<1	0.02	4	160	<2	0.09	13	2
K924348		3.64	<10	1	0.23	20	0.02	87	<1	0.01	10	240	<2	0.09	6	3
K924349		7.14	<10	1	0.18	20	0.04	415	<1	0.02	56	790	2	0.17	8	14
K924350		4.44	<10	<1	0.67	20	0.53	475	<1	0.03	52	480	<2	0.67	2	5
K924351		4.54	<10	1	0.31	20	0.26	829	<1	0.02	59	220	3	0.24	13	2
K924352		3.51	<10	<1	0.33	20	0.44	397	<1	0.04	36	120	<2	0.26	<2	2
K924353		3.57	<10	<1	0.30	20	0.43	400	<1	0.03	37	160	<2	0.36	2	2
K924354		1.25	<10	<1	0.10	10	0.04	247	<1	0.02	15	100	<2	0.06	<2	1
K924355		2.34	<10	<1	0.21	20	0.28	318	<1	0.03	21	110	<2	0.17	<2	1
K924356		2.44	<10	1	0.35	20	0.38	259	<1	0.03	28	190	<2	0.13	<2	2
K924357		2.50	<10	1	0.39	20	0.27	293	6	0.04	25	150	6	0.30	2	2
K924358		3.57	<10	1	0.67	20	0.50	386	<1	0.03	40	300	<2	0.78	3	3
K924359		1.99	<10	<1	0.06	<10	0.47	293	<1	0.06	19	480	<2	0.05	<2	3
K924360		4.46	10	1	0.99	30	0.92	417	<1	0.03	43	440	<2	0.82	<2	5
K924361		4.11	10	1	0.48	20	0.67	487	<1	0.03	44	210	<2	0.50	2	3
K924362		3.77	<10	<1	0.39	30	0.21	421	<1	0.03	43	260	2	0.33	3	2

PDF created with pdfFactory trial version www.pdffactory.com

ALS Canada Ltd.
2103 Dollarton Hwy
North Vancouver BC V7H 0A7
Phone: 604 984 0221 Fax: 604 984 0218 www.alsglobal.com

To: GOLDEN PREDATOR CANADA CORP.
888 DUNSMUIR STREET
11TH FLOOR
VANCOUVER BC V6C 3K4

Finalized Date: 31- JUL- 2011
Account: GOPRED

Project: Clear Creek

CERTIFICATE OF ANALYSIS WH11121671

Sample Description	Method Analyte Units LOR	ME- ICP41 Sr ppm 1	ME- ICP41 Th ppm 20	ME- ICP41 Ti % 0.01	ME- ICP41 Tl ppm 10	ME- ICP41 U ppm 10	ME- ICP41 V ppm 1	ME- ICP41 W ppm 10	ME- ICP41 Zn ppm 2
K924327		13	<20	0.08	<10	<10	30	20	39
K924328		21	<20	0.05	<10	<10	33	80	40
K924329		39	<20	0.14	<10	<10	67	150	59
K924330		36	<20	0.07	<10	<10	35	20	41
K924331		20	<20	0.07	<10	<10	25	10	39
K924332		16	<20	0.09	<10	<10	39	30	47
K924333		28	<20	0.09	<10	<10	38	40	36
K924334		15	<20	0.07	<10	<10	32	<10	62
K924335		25	<20	0.02	<10	<10	18	<10	42
K924336		20	<20	0.04	<10	<10	28	<10	49
K924337		8	<20	0.05	<10	<10	21	<10	48
K924338		7	<20	0.06	<10	<10	25	<10	46
K924339		17	<20	0.07	<10	<10	28	<10	53
K924340		10	<20	0.07	<10	<10	32	<10	54
K924341		11	<20	0.08	<10	<10	38	50	53
K924342		10	<20	0.06	<10	<10	29	<10	46
K924343		10	<20	0.06	<10	<10	30	<10	80
K924344		8	<20	<0.01	<10	<10	11	10	25
K924345		2	<20	<0.01	<10	<10	10	10	12
K924346		41	<20	0.11	<10	<10	50	<10	53
K924347		15	<20	<0.01	<10	<10	9	<10	19
K924348		12	<20	<0.01	<10	<10	9	<10	49
K924349		23	<20	<0.01	<10	<10	90	10	81
K924350		22	<20	0.07	<10	<10	46	10	68
K924351		15	<20	<0.01	<10	<10	15	<10	87
K924352		15	<20	0.02	<10	<10	20	<10	54
K924353		14	<20	0.01	<10	<10	19	<10	54
K924354		23	<20	<0.01	<10	<10	3	<10	17
K924355		12	<20	0.01	<10	<10	10	<10	32
K924356		13	<20	0.03	<10	<10	16	<10	35
K924357		16	<20	0.03	<10	<10	14	<10	27
K924358		12	<20	0.06	<10	<10	28	<10	36
K924359		27	<20	0.10	<10	<10	44	10	33
K924360		15	<20	0.11	<10	<10	48	<10	54
K924361		14	<20	0.02	<10	<10	29	<10	68
K924362		19	<20	<0.01	<10	<10	9	<10	45

PDF created with pdfFactory trial version www.pdffactory.com

ALS Canada Ltd.
2103 Dollarton Hwy
North Vancouver BC V7H 0A7
Phone: 604 984 0221 Fax: 604 984 0218 www.alsglobal.com

To: GOLDEN PREDATOR CANADA CORP.
888 DUNSMUIR STREET
11TH FLOOR
VANCOUVER BC V6C 3K4

Finalized Date: 6- JUL- 2011
Account: GOPRED

CERTIFICATE WH11110712

Project: Clear Creek

P.O. No.: CLC- 2010- JC- 1568

This report is for 36 Drill Core samples submitted to our lab in Whitehorse, YT, Canada on 16- JUN- 2011.

The following have access to data associated with this certificate:

MIKE BURKE	ANDREW CALDWELL	COR COE
JACK COTE	GILLES DESSUREAU	MIKE MASLOWSKI
ERIN O BRIEN	BILL SHERIFF	

SAMPLE PREPARATION

ALS CODE	DESCRIPTION
WEI- 21	Received Sample Weight
LOG- 22	Sample login - Rcd w/o BarCode
CRU- 31	Fine crushing - 70% < 2mm
SPL- 21	Split sample - riffle splitter
PUL- 31	Pulverize split to 85% < 75 um
CRU- QC	Crushing QC Test
PUL- QC	Pulverizing QC Test
LOG- 24	Pulp Login - Rcd w/o Barcode

ANALYTICAL PROCEDURES

ALS CODE	DESCRIPTION	INSTRUMENT
ME- ICP41	35 Element Aqua Regia ICP- AES	ICP- AES
Au- AA23	Au 30g FA- AA finish	AAS

To: GOLDEN PREDATOR CANADA CORP.
ATTN: JACK COTE
888 DUNSMUIR STREET
11TH FLOOR
VANCOUVER BC V6C 3K4

This is the Final Report and supersedes any preliminary report with this certificate number. Results apply to samples as submitted. All pages of this report have been checked and approved for release.

Signature:
Colin Ramshaw, Vancouver Laboratory Manager

PDF created with pdfFactory trial version www.pdffactory.com

ALS Canada Ltd.
2103 Dollarton Hwy
North Vancouver BC V7H 0A7
Phone: 604 984 0221 Fax: 604 984 0218 www.alsglobal.com

To: GOLDEN PREDATOR CANADA CORP.
888 DUNSMUIR STREET
11TH FLOOR
VANCOUVER BC V6C 3K4

Finalized Date: 6- JUL- 2011
Account: GOPRED

Project: Clear Creek

CERTIFICATE OF ANALYSIS WH11110712

Sample Description	Method	WEI- 21	Au- AA23	ME- ICP41	ME- ICP41	ME- ICP41	ME- ICP41	ME- ICP41	ME- ICP41	ME- ICP41	ME- ICP41	ME- ICP41	ME- ICP41	ME- ICP41	ME- ICP41	ME- ICP41
	Analyte	Recvd Wt.	Au	Ag	Al	As	B	Ba	Be	Bi	Ca	Cd	Co	Cr	Cu	Fe
	Units	kg	ppm	ppm	%	ppm	ppm	ppm	ppm	ppm	%	ppm	ppm	ppm	ppm	%
	LOR	0.02	0.005	0.2	0.01	2	10	10	0.5	2	0.01	0.5	1	1	1	0.01
K924037		5.02	0.008	<0.2	1.07	41	<10	60	<0.5	2	0.20	<0.5	6	30	17	1.74
K924038		3.50	0.075	<0.2	0.92	79	<10	50	<0.5	3	0.11	<0.5	7	25	32	1.64
K924039		4.96	0.028	<0.2	1.56	32	<10	80	0.5	<2	0.42	<0.5	8	34	28	2.54
K924040		0.24	<0.005	<0.2	0.03	2	<10	<10	<0.5	2	19.4	<0.5	2	7	5	0.44
K924041		5.31	0.076	0.8	1.34	1005	<10	80	0.6	3	0.57	<0.5	7	25	25	2.12
K924042		5.87	0.021	<0.2	1.13	150	<10	70	<0.5	<2	0.42	<0.5	5	29	28	1.72
K924043		6.04	0.271	0.5	1.08	659	<10	70	<0.5	3	0.31	<0.5	6	25	31	1.75
K924044		5.92	0.050	<0.2	1.02	591	<10	60	<0.5	<2	0.45	<0.5	7	25	24	1.82
K924045		4.80	0.050	<0.2	0.74	117	<10	40	<0.5	2	0.46	<0.5	5	17	20	1.50
K924046		5.43	0.028	0.2	0.43	289	<10	30	<0.5	2	0.44	<0.5	4	11	15	1.27
K924047		3.04	0.566	1.2	0.51	858	<10	30	<0.5	4	0.09	<0.5	7	12	19	1.42
K924048		6.37	0.010	0.2	2.44	178	<10	130	0.9	<2	0.43	<0.5	17	34	48	3.34
K924049		2.43	0.006	0.3	2.00	257	<10	110	0.6	<2	0.25	<0.5	15	31	50	3.31
K924050		2.75	0.023	0.3	2.07	368	<10	110	0.6	<2	0.23	<0.5	17	33	52	3.47
K924051		6.17	0.021	<0.2	2.15	456	<10	130	0.6	<2	0.33	<0.5	12	39	25	3.00
K924052		0.05	3.35	0.8	1.45	1000	<10	130	<0.5	<2	0.91	<0.5	7	43	38	4.31
K924053		6.61	0.024	<0.2	1.17	270	<10	70	<0.5	<2	0.47	<0.5	6	29	19	1.61
K924054		5.61	0.027	<0.2	1.12	272	<10	80	<0.5	<2	0.24	<0.5	7	33	14	1.73
K924055		5.59	0.006	<0.2	1.07	28	<10	70	<0.5	<2	0.28	<0.5	5	25	13	1.76
K924056		4.28	<0.005	<0.2	0.86	14	<10	60	<0.5	<2	0.33	<0.5	4	21	22	1.55
K924057		7.92	<0.005	0.2	1.73	80	<10	110	0.5	<2	0.37	<0.5	11	33	29	2.80
K924058		5.56	0.235	2.2	1.44	668	<10	90	0.6	4	0.32	<0.5	12	26	32	2.80
K924059		5.65	0.014	<0.2	1.05	191	<10	70	<0.5	<2	0.51	<0.5	7	29	12	1.82
K924060		6.04	0.010	<0.2	1.37	152	<10	110	0.5	<2	0.80	<0.5	8	32	19	2.25
K924061		5.10	0.022	0.3	1.18	638	<10	80	0.6	<2	0.45	<0.5	10	23	28	2.54
K924062		5.56	0.028	<0.2	1.10	573	<10	70	0.6	2	0.46	<0.5	12	17	26	2.63
K924063		4.06	0.619	2.8	0.56	4220	<10	40	0.5	13	1.32	<0.5	9	7	15	2.36
K924064		5.42	0.838	1.5	1.33	1305	<10	110	1.0	18	1.03	<0.5	5	4	30	2.60
K924065		5.95	0.714	0.5	1.26	713	<10	130	0.8	17	0.72	<0.5	7	6	21	2.26
K924066		5.26	1.095	0.2	1.02	166	<10	110	0.9	23	0.80	<0.5	8	7	17	1.83
K924067		5.99	0.494	0.2	1.19	103	<10	130	1.0	16	0.67	<0.5	6	6	51	2.47
K924068		3.30	0.118	0.5	1.34	451	<10	110	1.1	7	0.94	<0.5	5	9	9	2.41
K924069		5.39	0.145	<0.2	0.59	118	<10	30	<0.5	7	0.58	<0.5	3	18	21	1.31
K924070		6.00	0.186	0.6	0.41	501	<10	20	<0.5	8	0.32	<0.5	4	17	6	1.01
K924071		5.90	0.006	<0.2	0.53	142	<10	40	<0.5	<2	0.21	<0.5	5	20	4	1.26
K924072		6.14	0.006	<0.2	0.84	43	<10	60	<0.5	2	0.22	<0.5	6	24	5	1.46

PDF created with pdfFactory trial version www.pdffactory.com

ALS Canada Ltd.
2103 Dollarton Hwy
North Vancouver BC V7H 0A7
Phone: 604 984 0221 Fax: 604 984 0218 www.alsglobal.com

To: GOLDEN PREDATOR CANADA CORP.
888 DUNSMUIR STREET
11TH FLOOR
VANCOUVER BC V6C 3K4

Finalized Date: 6- JUL- 2011
Account: GOPRED

Project: Clear Creek

CERTIFICATE OF ANALYSIS WH11110712

Sample Description	Method	ME- ICP41	ME- ICP41	ME- ICP41	ME- ICP41	ME- ICP41	ME- ICP41	ME- ICP41	ME- ICP41	ME- ICP41	ME- ICP41	ME- ICP41	ME- ICP41	ME- ICP41	ME- ICP41	ME- ICP41
	Analyte	Ga	Hg	K	La	Mg	Mn	Mo	Na	Ni	P	Pb	S	Sb	Sc	Sr
	Units	ppm	ppm	%	ppm	%	ppm	ppm	%	ppm	ppm	ppm	%	ppm	ppm	ppm
	LOR	10	1	0.01	10	0.01	5	1	0.01	1	10	2	0.01	2	1	1
K924037		<10	<1	0.37	10	0.36	159	<1	0.06	12	80	2	0.11	<2	2	10
K924038		<10	1	0.28	10	0.31	169	<1	0.05	16	130	<2	0.20	2	2	8
K924039		10	<1	0.65	20	0.60	243	<1	0.07	19	110	<2	0.23	2	3	19
K924040		<10	<1	0.01	<10	12.35	206	<1	0.01	3	170	<2	0.02	2	<1	34
K924041		10	<1	0.53	20	0.52	239	<1	0.06	17	620	3	0.33	2	3	20
K924042		<10	<1	0.38	10	0.39	166	<1	0.09	12	170	<2	0.26	<2	2	19
K924043		<10	<1	0.38	10	0.39	155	<1	0.07	14	170	2	0.27	<2	2	15
K924044		<10	<1	0.38	20	0.33	169	<1	0.05	16	120	<2	0.22	2	2	20
K924045		<10	<1	0.22	10	0.20	141	2	0.04	12	350	2	0.09	<2	1	15
K924046		<10	<1	0.14	10	0.08	144	<1	0.03	9	100	4	0.09	<2	1	10
K924047		<10	<1	0.15	10	0.07	177	1	0.02	13	190	7	0.11	4	1	20
K924048		10	<1	0.97	20	0.69	248	1	0.12	41	310	2	0.66	2	4	39
K924049		10	<1	0.94	20	0.68	262	<1	0.06	34	500	17	0.93	2	3	15
K924050		10	<1	0.99	20	0.71	273	<1	0.06	36	500	19	0.98	3	3	14
K924051		10	1	1.08	20	0.69	259	<1	0.06	30	650	2	0.29	4	3	16
K924052		10	1	0.17	10	0.66	370	452	0.07	27	550	20	0.84	16	4	73
K924053		<10	<1	0.43	10	0.41	149	1	0.08	14	200	2	0.20	<2	3	19
K924054		<10	<1	0.54	10	0.40	147	8	0.06	14	180	2	0.14	3	2	10
K924055		<10	<1	0.50	20	0.36	167	<1	0.04	13	110	2	0.13	<2	2	9
K924056		<10	<1	0.35	10	0.27	149	<1	0.05	9	260	<2	0.19	<2	1	12
K924057		<10	<1	0.84	20	0.61	257	<1	0.06	26	200	<2	0.46	<2	3	21
K924058		<10	<1	0.66	20	0.52	242	<1	0.04	27	150	7	0.63	3	2	19
K924059		<10	<1	0.45	10	0.42	202	<1	0.05	17	170	<2	0.16	<2	2	21
K924060		<10	<1	0.60	20	0.51	232	<1	0.07	19	1470	2	0.22	<2	3	38
K924061		<10	<1	0.51	20	0.45	299	<1	0.03	24	170	2	0.33	<2	2	31
K924062		<10	<1	0.37	30	0.41	383	<1	0.02	31	280	7	0.14	2	2	33
K924063		<10	<1	0.27	20	0.33	320	<1	0.02	17	190	11	0.30	6	1	99
K924064		10	1	0.33	50	0.30	213	2	0.09	<1	440	7	0.30	2	3	88
K924065		10	<1	0.40	40	0.30	168	1	0.10	1	370	4	0.23	3	3	58
K924066		<10	1	0.35	30	0.26	125	1	0.08	1	330	4	0.17	<2	2	62
K924067		10	<1	0.36	40	0.29	176	1	0.08	1	350	5	0.44	<2	3	67
K924068		10	<1	0.36	40	0.33	357	5	0.07	5	740	6	0.14	<2	3	69
K924069		<10	<1	0.17	10	0.19	148	1	0.04	5	100	2	0.20	<2	1	29
K924070		<10	<1	0.14	10	0.15	103	<1	0.03	6	80	4	0.12	<2	1	19
K924071		<10	<1	0.20	20	0.16	146	<1	0.03	8	110	3	0.16	<2	1	13
K924072		<10	<1	0.37	10	0.29	128	<1	0.04	11	70	<2	0.32	<2	2	12

PDF created with pdfFactory trial version www.pdffactory.com

ALS Canada Ltd.
2103 Dollarton Hwy
North Vancouver BC V7H 0A7
Phone: 604 984 0221 Fax: 604 984 0218 www.alsglobal.com

To: GOLDEN PREDATOR CANADA CORP.
888 DUNSMUIR STREET
11TH FLOOR
VANCOUVER BC V6C 3K4

Finalized Date: 6- JUL- 2011
Account: GOPRED

Project: Clear Creek

CERTIFICATE OF ANALYSIS WH11110712

Sample Description	Method Analyte Units LOR	ME- ICP41 Th ppm 20	ME- ICP41 Ti % 0.01	ME- ICP41 Tl ppm 10	ME- ICP41 U ppm 10	ME- ICP41 V ppm 1	ME- ICP41 W ppm 10	ME- ICP41 Zn ppm 2
K924037		<20	0.06	<10	<10	18	10	25
K924038		<20	0.05	<10	<10	17	70	23
K924039		<20	0.11	<10	<10	26	50	29
K924040		<20	<0.01	<10	<10	3	<10	9
K924041		<20	0.07	<10	<10	18	20	24
K924042		<20	0.07	<10	<10	19	20	16
K924043		<20	0.05	<10	<10	18	20	19
K924044		<20	0.04	<10	<10	15	20	24
K924045		<20	0.02	<10	<10	11	10	20
K924046		<20	<0.01	<10	<10	4	30	15
K924047		<20	<0.01	<10	<10	4	<10	22
K924048		<20	0.13	<10	<10	32	<10	40
K924049		<20	0.11	<10	<10	25	<10	62
K924050		<20	0.12	<10	<10	27	<10	93
K924051		<20	0.14	<10	<10	30	10	43
K924052		<20	0.09	<10	<10	56	10	52
K924053		<20	0.07	<10	<10	23	10	17
K924054		<20	0.08	<10	<10	21	<10	24
K924055		<20	0.07	<10	<10	16	<10	26
K924056		<20	0.05	<10	<10	13	<10	18
K924057		<20	0.12	<10	<10	28	<10	38
K924058		<20	0.07	<10	<10	20	<10	38
K924059		<20	0.06	<10	<10	19	10	27
K924060		<20	0.08	<10	<10	23	<10	34
K924061		<20	0.04	<10	<10	15	<10	48
K924062		<20	0.01	<10	<10	10	<10	53
K924063		<20	0.01	<10	<10	4	<10	18
K924064		20	0.07	<10	<10	11	250	22
K924065		20	0.10	<10	<10	12	470	18
K924066		20	0.07	<10	10	12	360	15
K924067		20	0.08	<10	<10	12	110	20
K924068		20	0.07	<10	<10	14	60	30
K924069		<20	0.02	<10	<10	9	260	12
K924070		<20	0.01	<10	<10	7	110	12
K924071		<20	0.02	<10	<10	9	<10	18
K924072		<20	0.05	<10	<10	14	<10	23

PDF created with pdfFactory trial version www.pdffactory.com

ALS Canada Ltd.
2103 Dollarton Hwy
North Vancouver BC V7H 0A7
Phone: 604 984 0221 Fax: 604 984 0218 www.alsglobal.com

To: GOLDEN PREDATOR CANADA CORP.
888 DUNSMUIR STREET
11TH FLOOR
VANCOUVER BC V6C 3K4

Finalized Date: 8- JUL- 2011
Account: GOPRED

CERTIFICATE WH11110713

Project: Clear Creek

P.O. No.: CLC- 2010- JC- 1569

This report is for 36 Drill Core samples submitted to our lab in Whitehorse, YT, Canada on 16- JUN- 2011.

The following have access to data associated with this certificate:

MIKE BURKE	ANDREW CALDWELL	COR COE
JACK COTE	GILLES DESSUREAU	MIKE MASLOWSKI
ERIN O BRIEN	BILL SHERIFF	

SAMPLE PREPARATION

ALS CODE	DESCRIPTION
WEI- 21	Received Sample Weight
LOG- 22	Sample login - Rcd w/o BarCode
CRU- 31	Fine crushing - 70% < 2mm
SPL- 21	Split sample - riffle splitter
PUL- 31	Pulverize split to 85% < 75 um
CRU- QC	Crushing QC Test
PUL- QC	Pulverizing QC Test
LOG- 24	Pulp Login - Rcd w/o Barcode

ANALYTICAL PROCEDURES

ALS CODE	DESCRIPTION	INSTRUMENT
ME- ICP41	35 Element Aqua Regia ICP- AES	ICP- AES
Au- AA23	Au 30g FA- AA finish	AAS

To: GOLDEN PREDATOR CANADA CORP.
ATTN: JACK COTE
888 DUNSMUIR STREET
11TH FLOOR
VANCOUVER BC V6C 3K4

This is the Final Report and supersedes any preliminary report with this certificate number. Results apply to samples as submitted. All pages of this report have been checked and approved for release.

Signature:

Colin Ramshaw, Vancouver Laboratory Manager

PDF created with pdfFactory trial version www.pdffactory.com

ALS Canada Ltd.
2103 Dollarton Hwy
North Vancouver BC V7H 0A7
Phone: 604 984 0221 Fax: 604 984 0218 www.alsglobal.com

To: GOLDEN PREDATOR CANADA CORP.
888 DUNSMUIR STREET
11TH FLOOR
VANCOUVER BC V6C 3K4

Finalized Date: 8- JUL- 2011
Account: GOPRED

Project: Clear Creek

CERTIFICATE OF ANALYSIS WH11110713

Sample Description	Method	WEI- 21	Au- AA23	ME- ICP41	ME- ICP41	ME- ICP41	ME- ICP41	ME- ICP41	ME- ICP41	ME- ICP41	ME- ICP41	ME- ICP41	ME- ICP41	ME- ICP41	ME- ICP41	ME- ICP41
	Analyte	Recvd Wt.	Au	Ag	Al	As	B	Ba	Be	Bi	Ca	Cd	Co	Cr	Cu	Fe
	Units	kg	ppm	ppm	%	ppm	ppm	ppm	ppm	ppm	%	ppm	ppm	ppm	ppm	%
	LOR	0.02	0.005	0.2	0.01	2	10	10	0.5	2	0.01	0.5	1	1	1	0.01
K924073		0.48	<0.005	<0.2	0.07	13	<10	10	<0.5	2	16.4	<0.5	1	1	2	0.45
K924074		6.32	0.012	<0.2	0.73	62	<10	50	<0.5	2	1.12	<0.5	5	27	19	1.36
K924075		6.22	0.022	<0.2	1.06	116	<10	70	<0.5	3	0.37	<0.5	8	27	28	1.98
K924076		6.07	0.036	<0.2	1.28	395	<10	80	<0.5	2	0.19	<0.5	9	29	24	2.08
K924077		4.98	0.199	0.9	1.33	1275	<10	60	0.6	12	0.53	<0.5	7	27	50	2.30
K924078		3.51	0.011	<0.2	2.26	111	<10	150	0.8	2	0.16	<0.5	16	44	31	3.35
K924079		8.62	0.040	<0.2	1.77	118	<10	80	0.5	5	0.35	<0.5	12	40	31	2.84
K924080		5.31	0.035	0.5	1.82	175	<10	100	0.7	2	0.24	<0.5	19	17	59	3.78
K924081		6.70	<0.005	<0.2	2.39	44	<10	120	0.7	2	0.23	<0.5	21	30	51	4.46
K924082		5.87	0.045	<0.2	3.18	500	<10	180	0.8	12	0.41	<0.5	21	106	81	5.40
K924083		6.32	0.022	<0.2	4.08	768	<10	250	0.8	3	0.84	<0.5	21	62	60	5.08
K924084		6.45	0.012	<0.2	2.34	258	<10	140	0.7	<2	0.25	<0.5	15	35	43	3.65
K924085		6.65	0.122	<0.2	1.99	1075	<10	110	0.6	3	0.23	<0.5	14	31	29	3.66
K924086		6.02	0.013	<0.2	2.01	48	<10	100	0.5	2	0.25	<0.5	13	35	29	3.32
K924087		5.86	0.260	<0.2	1.02	52	<10	50	<0.5	11	0.46	<0.5	7	29	25	1.90
K924088		0.06	8.94	2.5	0.62	>10000	<10	40	<0.5	6	1.81	1.0	18	27	120	3.73
K924089		5.82	0.008	<0.2	1.28	88	<10	60	0.5	<2	0.28	<0.5	10	22	19	2.44
K924090		6.09	0.029	<0.2	1.75	427	<10	70	0.5	<2	0.23	<0.5	12	30	21	3.33
K924091		7.66	0.066	0.2	1.84	726	<10	80	0.7	3	0.18	<0.5	19	30	34	3.67
K924092		4.00	0.078	<0.2	1.96	206	<10	80	0.5	4	0.09	<0.5	6	29	13	2.90
K924093		3.85	0.010	<0.2	2.04	235	<10	80	0.7	2	0.11	<0.5	8	32	22	3.14
K924094		2.63	<0.005	<0.2	2.10	104	<10	60	0.6	2	0.12	<0.5	15	37	33	3.49
K924095		4.45	0.090	<0.2	1.29	164	<10	40	0.5	4	0.19	<0.5	5	21	31	2.22
K924096		3.82	0.112	0.2	0.98	134	<10	30	<0.5	6	0.10	<0.5	2	18	9	1.26
K924097		2.44	0.042	<0.2	1.72	221	<10	70	0.6	3	0.08	<0.5	4	29	13	2.44
K924098		2.57	0.023	0.2	1.81	218	<10	70	0.5	<2	0.08	<0.5	5	33	18	2.66
K924099		5.27	0.130	<0.2	1.41	173	<10	50	0.5	6	0.07	<0.5	3	23	16	2.09
K924100		3.05	0.098	0.2	1.53	82	<10	60	<0.5	6	0.07	<0.5	6	25	98	2.31
K924101		2.95	0.125	0.2	1.55	152	<10	60	0.5	9	0.08	<0.5	11	26	97	2.27
K924102		5.92	0.029	0.2	0.87	338	<10	40	<0.5	4	0.08	<0.5	5	17	18	1.84
K924103		6.15	0.009	0.3	1.42	181	<10	60	0.5	<2	0.12	<0.5	9	23	30	2.49
K924104		6.33	0.013	<0.2	1.33	331	<10	70	0.8	<2	0.09	<0.5	14	22	36	3.85
K924105		5.13	<0.005	<0.2	2.01	72	<10	100	0.7	<2	0.16	<0.5	25	40	40	3.63
K924106		6.29	0.101	0.6	1.23	1140	<10	70	0.5	5	0.31	<0.5	6	28	32	2.10
K924107		5.61	4.63	<0.2	2.06	988	<10	110	0.7	<2	0.13	<0.5	15	35	36	3.46
K924108		6.58	0.046	<0.2	2.54	376	<10	120	0.7	<2	0.12	<0.5	17	43	44	4.27

PDF created with pdfFactory trial version www.pdffactory.com

ALS Canada Ltd.
2103 Dollarton Hwy
North Vancouver BC V7H 0A7
Phone: 604 984 0221 Fax: 604 984 0218 www.alsglobal.com

To: GOLDEN PREDATOR CANADA CORP.
888 DUNSMUIR STREET
11TH FLOOR
VANCOUVER BC V6C 3K4

Finalized Date: 8- JUL- 2011
Account: GOPRED

Project: Clear Creek

CERTIFICATE OF ANALYSIS WH11110713

Sample Description	Method Analyte Units LOR	ME- ICP41 Ga ppm 10	ME- ICP41 Hg ppm 1	ME- ICP41 K % 0.01	ME- ICP41 La ppm 10	ME- ICP41 Mg % 0.01	ME- ICP41 Mn ppm 5	ME- ICP41 Mo ppm 1	ME- ICP41 Na % 0.01	ME- ICP41 Ni ppm 1	ME- ICP41 P ppm 10	ME- ICP41 Pb ppm 2	ME- ICP41 S % 0.01	ME- ICP41 Sb ppm 2	ME- ICP41 Sc ppm 1	ME- ICP41 Sr ppm 1
K924073		<10	<1	0.03	10	10.65	195	<1	0.01	5	170	<2	0.22	<2	<1	46
K924074		<10	<1	0.25	10	0.74	155	<1	0.05	9	70	<2	0.36	<2	2	17
K924075		<10	<1	0.44	10	0.41	189	<1	0.05	15	80	2	0.36	<2	2	16
K924076		<10	<1	0.47	10	0.45	220	<1	0.06	18	70	<2	0.33	<2	3	15
K924077		10	<1	0.36	10	0.44	228	<1	0.10	13	80	5	0.66	<2	2	29
K924078		10	<1	1.23	30	0.79	189	<1	0.03	34	440	3	0.18	<2	4	12
K924079		<10	<1	0.69	10	0.66	284	<1	0.06	23	150	2	0.37	<2	4	19
K924080		<10	<1	0.72	20	0.70	388	<1	0.03	43	950	11	1.60	<2	1	14
K924081		10	<1	0.82	20	0.96	420	<1	0.03	48	740	9	1.37	<2	3	19
K924082		10	1	1.25	20	1.72	505	<1	0.04	61	710	6	1.02	<2	8	38
K924083		10	<1	1.79	20	1.74	426	<1	0.14	53	600	4	0.99	<2	10	63
K924084		10	<1	1.25	30	0.73	318	<1	0.03	38	670	2	0.37	<2	4	17
K924085		<10	<1	1.03	30	0.65	416	3	0.02	36	420	6	0.33	3	4	21
K924086		10	1	0.85	30	0.72	326	<1	0.03	29	300	3	0.23	<2	4	18
K924087		<10	<1	0.37	10	0.36	226	<1	0.05	12	90	2	0.32	<2	2	21
K924088		<10	<1	0.09	10	0.63	519	21	0.03	45	320	709	1.08	3	3	47
K924089		<10	1	0.43	20	0.38	247	<1	0.03	21	690	6	0.11	2	2	11
K924090		10	<1	0.56	20	0.64	522	<1	0.03	26	510	5	0.13	2	3	13
K924091		<10	<1	0.84	30	0.52	534	<1	0.01	43	480	9	0.12	3	3	14
K924092		10	1	0.87	30	0.53	227	<1	0.01	16	140	3	<0.01	<2	3	10
K924093		<10	<1	0.69	40	0.59	184	<1	0.01	19	230	8	0.01	<2	3	14
K924094		10	<1	0.59	30	0.71	208	<1	0.01	27	140	6	0.04	<2	3	11
K924095		<10	<1	0.32	20	0.40	107	<1	0.01	10	190	3	0.07	2	2	10
K924096		<10	<1	0.17	10	0.22	76	<1	<0.01	4	60	3	0.06	<2	1	6
K924097		<10	<1	0.72	30	0.47	134	<1	0.01	11	170	3	0.06	<2	3	14
K924098		10	<1	0.82	30	0.56	145	<1	0.01	14	100	5	<0.01	3	3	8
K924099		<10	<1	0.54	20	0.43	112	1	<0.01	8	100	3	<0.01	2	2	9
K924100		<10	<1	0.54	10	0.37	112	<1	0.01	12	100	3	0.33	2	2	11
K924101		<10	<1	0.53	10	0.37	115	1	0.01	20	90	2	0.34	3	2	14
K924102		<10	<1	0.26	10	0.22	76	<1	0.01	20	80	3	0.11	3	1	10
K924103		<10	<1	0.47	20	0.40	109	<1	<0.01	21	280	2	0.17	5	2	12
K924104		<10	<1	0.46	20	0.34	208	<1	0.01	31	240	5	0.17	5	4	11
K924105		10	<1	0.96	20	0.72	277	<1	0.03	48	270	<2	0.49	2	4	9
K924106		<10	<1	0.48	10	0.45	272	<1	0.05	15	240	3	0.41	2	2	12
K924107		<10	<1	0.86	30	0.74	286	<1	0.03	38	320	5	0.45	2	3	12
K924108		10	<1	1.20	40	0.90	356	<1	0.02	46	530	4	0.46	2	4	13

PDF created with pdfFactory trial version www.pdffactory.com

ALS Canada Ltd.
2103 Dollarton Hwy
North Vancouver BC V7H 0A7
Phone: 604 984 0221 Fax: 604 984 0218 www.alsglobal.com

To: GOLDEN PREDATOR CANADA CORP.
888 DUNSMUIR STREET
11TH FLOOR
VANCOUVER BC V6C 3K4

Finalized Date: 8- JUL- 2011
Account: GOPRED

Project: Clear Creek

CERTIFICATE OF ANALYSIS WH11110713

Sample Description	Method Analyte Units LOR	ME- ICP41 Th ppm 20	ME- ICP41 Ti % 0.01	ME- ICP41 Tl ppm 10	ME- ICP41 U ppm 10	ME- ICP41 V ppm 1	ME- ICP41 W ppm 10	ME- ICP41 Zn ppm 2
K924073		<20	<0.01	<10	<10	1	<10	14
K924074		<20	0.04	<10	<10	14	<10	17
K924075		<20	0.06	<10	<10	19	10	26
K924076		<20	0.07	<10	<10	21	20	33
K924077		<20	0.06	<10	<10	18	90	25
K924078		20	0.17	<10	<10	37	<10	55
K924079		<20	0.10	<10	<10	31	20	64
K924080		<20	0.03	<10	<10	12	<10	70
K924081		<20	0.08	<10	<10	25	<10	84
K924082		<20	0.16	<10	<10	79	<10	83
K924083		<20	0.27	<10	<10	106	10	75
K924084		20	0.15	<10	<10	32	<10	64
K924085		20	0.12	<10	<10	27	<10	63
K924086		<20	0.12	<10	<10	30	<10	61
K924087		<20	0.05	<10	<10	16	180	20
K924088		<20	0.01	<10	<10	20	<10	216
K924089		<20	0.04	<10	<10	16	<10	31
K924090		<20	0.06	<10	<10	22	<10	61
K924091		<20	0.10	<10	<10	26	<10	67
K924092		<20	0.11	<10	<10	25	<10	37
K924093		20	0.08	<10	<10	27	<10	50
K924094		20	0.08	<10	<10	29	<10	66
K924095		<20	0.03	<10	<10	16	10	24
K924096		<20	0.02	<10	<10	13	20	14
K924097		<20	0.10	<10	<10	26	<10	34
K924098		<20	0.10	<10	<10	26	<10	44
K924099		<20	0.06	<10	<10	18	<10	30
K924100		<20	0.07	<10	<10	20	90	27
K924101		<20	0.07	<10	<10	20	60	37
K924102		<20	0.02	<10	<10	12	10	26
K924103		<20	0.04	<10	<10	18	<10	39
K924104		<20	0.04	<10	<10	25	<10	62
K924105		<20	0.13	10	<10	34	<10	59
K924106		<20	0.08	<10	<10	20	60	19
K924107		<20	0.10	<10	<10	28	<10	56
K924108		20	0.16	<10	<10	37	<10	82

PDF created with pdfFactory trial version www.pdffactory.com

ALS Canada Ltd.
2103 Dollarton Hwy
North Vancouver BC V7H 0A7
Phone: 604 984 0221 Fax: 604 984 0218 www.alsglobal.com

To: GOLDEN PREDATOR CANADA CORP.
888 DUNSMUIR STREET
11TH FLOOR
VANCOUVER BC V6C 3K4

Finalized Date: 8- JUL- 2011
Account: GOPRED

CERTIFICATE WH11110714

Project: Clear Creek

P.O. No.: CLC- 2010- JC- 1570

This report is for 36 Drill Core samples submitted to our lab in Whitehorse, YT, Canada on 16- JUN- 2011.

The following have access to data associated with this certificate:

MIKE BURKE	ANDREW CALDWELL	COR COE
JACK COTE	GILLES DESSUREAU	MIKE MASLOWSKI
ERIN O BRIEN	BILL SHERIFF	

SAMPLE PREPARATION

ALS CODE	DESCRIPTION
WEI- 21	Received Sample Weight
LOG- 22	Sample login - Rcd w/o BarCode
CRU- 31	Fine crushing - 70% < 2mm
SPL- 21	Split sample - riffle splitter
PUL- 31	Pulverize split to 85% < 75 um
CRU- QC	Crushing QC Test
PUL- QC	Pulverizing QC Test
LOG- 24	Pulp Login - Rcd w/o Barcode

ANALYTICAL PROCEDURES

ALS CODE	DESCRIPTION	INSTRUMENT
ME- ICP41	35 Element Aqua Regia ICP- AES	ICP- AES
Au- AA23	Au 30g FA- AA finish	AAS
Au- GRA21	Au 30g FA- GRAV finish	WST- SIM

To: GOLDEN PREDATOR CANADA CORP.
ATTN: JACK COTE
888 DUNSMUIR STREET
11TH FLOOR
VANCOUVER BC V6C 3K4

This is the Final Report and supersedes any preliminary report with this certificate number. Results apply to samples as submitted. All pages of this report have been checked and approved for release.

Signature:
Colin Ramshaw, Vancouver Laboratory Manager

PDF created with pdfFactory trial version www.pdffactory.com

ALS Canada Ltd.
2103 Dollarton Hwy
North Vancouver BC V7H 0A7
Phone: 604 984 0221 Fax: 604 984 0218 www.alsglobal.com

To: GOLDEN PREDATOR CANADA CORP.
888 DUNSMUIR STREET
11TH FLOOR
VANCOUVER BC V6C 3K4

Finalized Date: 8- JUL- 2011
Account: GOPRED

Project: Clear Creek

CERTIFICATE OF ANALYSIS WH11110714

Sample Description	Method Analyte Units LOR	WEI- 21 Recvd Wt. kg 0.02	Au- AA23 Au ppm 0.005	Au- GRA21 Au ppm 0.05	ME- ICP41 Ag ppm 0.2	ME- ICP41 Al % 0.01	ME- ICP41 As ppm 2	ME- ICP41 B ppm 10	ME- ICP41 Ba ppm 10	ME- ICP41 Be ppm 0.5	ME- ICP41 Bi ppm 2	ME- ICP41 Ca % 0.01	ME- ICP41 Cd ppm 0.5	ME- ICP41 Co ppm 1	ME- ICP41 Cr ppm 1	ME- ICP41 Cu ppm 1
K924109		5.89	0.068		<0.2	1.57	229	<10	80	0.5	<2	0.10	<0.5	10	27	17
K924110		6.13	0.095		0.2	1.88	483	<10	80	0.5	<2	0.09	<0.5	12	35	25
K924111		0.45	<0.005		0.2	0.06	3	<10	20	<0.5	<2	19.7	<0.5	<1	1	1
K924112		5.30	0.005		<0.2	1.09	47	<10	40	<0.5	<2	0.16	<0.5	6	24	16
K924113		5.69	0.005		0.2	0.77	96	<10	40	0.6	<2	0.19	<0.5	13	13	66
K924114		6.14	0.022		<0.2	1.98	146	<10	80	0.9	<2	0.29	<0.5	17	30	44
K924115		6.20	0.100		<0.2	0.84	831	<10	40	0.6	<2	0.10	<0.5	13	14	28
K924116		6.22	0.035		<0.2	0.50	458	<10	20	<0.5	<2	0.03	<0.5	6	9	25
K924117		5.86	0.048		0.4	0.78	1450	<10	40	0.5	<2	0.06	<0.5	8	11	53
K924118		5.56	0.078		0.2	0.84	1040	<10	40	0.5	<2	0.11	<0.5	7	12	27
K924119		5.86	0.176		0.4	0.82	795	<10	40	0.5	<2	0.10	<0.5	13	14	26
K924120		5.55	0.041		0.2	0.71	321	<10	20	<0.5	2	0.04	<0.5	5	10	26
K924121		6.57	0.558		0.9	0.59	1710	<10	20	<0.5	15	0.04	<0.5	5	12	28
K924122		7.27	0.126		0.5	1.23	2100	<10	70	1.0	<2	0.14	<0.5	16	18	37
K924123		7.27	2.96		3.0	0.93	5050	<10	50	0.6	12	0.16	<0.5	14	14	41
K924124		4.81	1.650		10.9	0.87	9420	<10	50	0.6	23	0.10	<0.5	13	11	39
K924125		5.10	>10.0	18.20	16.9	1.21	3730	<10	50	0.7	29	0.11	<0.5	13	21	28
K924126		0.13	5.59		0.9	1.46	1020	<10	170	<0.5	<2	0.95	<0.5	7	43	39
K924127		6.04	0.073		0.6	1.41	721	<10	60	0.7	<2	0.09	<0.5	14	21	47
K924128		5.46	0.103		0.5	2.13	1350	<10	110	0.8	2	0.13	<0.5	15	33	51
K924130		5.57	0.037		0.3	1.19	553	<10	70	<0.5	2	0.17	<0.5	7	31	39
K924131		5.53	0.194		<0.2	1.12	108	<10	70	<0.5	9	0.11	<0.5	9	27	23
K924132		5.59	0.087		0.2	1.23	935	<10	70	<0.5	2	0.29	<0.5	8	32	20
K924133		5.62	0.264		1.3	1.06	1325	<10	60	<0.5	9	0.47	<0.5	8	26	40
K924134		6.46	0.200		0.4	0.73	792	<10	30	<0.5	5	0.37	<0.5	5	24	42
K924135		4.92	0.203		1.4	3.87	2670	<10	110	1.0	8	0.91	<0.5	29	23	170
K924136		5.65	0.042		<0.2	0.96	86	<10	50	<0.5	2	0.62	<0.5	6	27	38
K924137		2.48	0.035		<0.2	1.89	413	<10	90	0.6	<2	0.49	<0.5	15	39	24
K924138		2.93	0.216		0.3	1.74	614	<10	90	0.6	<2	0.55	<0.5	14	37	24
K924139		5.34	0.154		0.2	0.88	336	<10	40	0.6	7	0.54	<0.5	10	17	62
K924140		5.49	0.060		<0.2	1.05	326	<10	60	<0.5	2	0.58	<0.5	7	29	30
K924141		5.96	0.080		<0.2	2.27	579	<10	100	0.6	<2	0.06	<0.5	15	46	28
K924142		6.28	0.167		<0.2	2.19	859	<10	90	0.7	<2	0.07	<0.5	21	35	48
K924143		5.31	0.016		<0.2	0.69	199	<10	20	<0.5	<2	0.07	0.6	6	11	20
K924144		5.64	0.034		0.2	0.44	392	<10	20	<0.5	4	0.02	<0.5	2	10	30
K924145		5.64	0.031		<0.2	0.48	351	<10	30	<0.5	2	0.03	<0.5	8	9	32

Comments: Additional Au- AA23 check assay on sample K924124 reports 0.611ppm and 0.921ppm.

PDF created with pdfFactory trial version www.pdffactory.com

ALS Canada Ltd.
2103 Dollarton Hwy
North Vancouver BC V7H 0A7
Phone: 604 984 0221 Fax: 604 984 0218 www.alsglobal.com

To: GOLDEN PREDATOR CANADA CORP.
888 DUNSMUIR STREET
11TH FLOOR
VANCOUVER BC V6C 3K4

Finalized Date: 8- JUL- 2011
Account: GOPRED

Project: Clear Creek

CERTIFICATE OF ANALYSIS WH11110714

Sample Description	Method	ME- ICP41	ME- ICP41	ME- ICP41	ME- ICP41	ME- ICP41	ME- ICP41	ME- ICP41	ME- ICP41	ME- ICP41	ME- ICP41	ME- ICP41	ME- ICP41	ME- ICP41	ME- ICP41	ME- ICP41
	Analyte	Fe	Ga	Hg	K	La	Mg	Mn	Mo	Na	Ni	P	Pb	S	Sb	Sc
	Units	%	ppm	ppm	%	ppm	%	ppm	ppm	%	ppm	ppm	ppm	%	ppm	ppm
	LOR	0.01	10	1	0.01	10	0.01	5	1	0.01	1	10	2	0.01	2	1
K924109		2.87	<10	<1	0.64	30	0.54	214	5	0.02	23	170	4	0.20	2	2
K924110		3.33	<10	<1	0.84	30	0.68	302	<1	0.03	30	170	5	0.23	<2	3
K924111		0.51	<10	<1	0.03	<10	12.45	236	<1	0.01	1	150	2	0.03	<2	<1
K924112		2.03	<10	<1	0.29	10	0.37	376	<1	0.02	15	220	5	0.20	<2	2
K924113		2.72	<10	<1	0.19	20	0.17	342	<1	0.01	35	270	4	0.68	3	3
K924114		4.31	<10	<1	0.61	30	0.68	608	<1	0.02	42	970	8	0.37	4	4
K924115		2.66	<10	<1	0.21	20	0.16	366	1	0.01	29	180	5	0.52	2	2
K924116		1.36	<10	<1	0.08	10	0.04	92	<1	0.01	12	90	3	0.48	3	1
K924117		2.12	<10	<1	0.20	20	0.06	132	<1	0.01	20	190	6	0.47	11	2
K924118		1.47	<10	<1	0.17	20	0.04	134	<1	0.01	19	440	5	0.15	10	2
K924119		3.07	<10	<1	0.20	20	0.08	400	<1	0.01	31	270	6	0.25	11	2
K924120		1.06	<10	<1	0.07	20	0.02	103	<1	<0.01	12	130	5	0.08	4	2
K924121		1.73	<10	<1	0.09	10	0.03	168	<1	<0.01	13	100	5	0.26	3	2
K924122		3.06	<10	<1	0.42	30	0.25	430	<1	0.02	42	310	7	0.88	4	3
K924123		3.25	<10	<1	0.22	20	0.15	380	<1	0.01	34	340	11	0.99	5	3
K924124		3.18	<10	<1	0.26	20	0.09	223	<1	0.01	29	270	22	0.97	13	2
K924125		2.82	<10	1	0.39	20	0.31	290	<1	0.01	29	190	19	0.56	7	3
K924126		4.52	<10	2	0.16	<10	0.67	395	466	0.07	28	560	24	0.87	16	4
K924127		2.98	<10	<1	0.52	20	0.46	272	1	0.02	29	140	2	0.84	2	2
K924128		3.81	10	<1	1.16	30	0.80	249	<1	0.02	37	460	2	0.98	3	4
K924130		2.58	<10	<1	0.49	10	0.46	258	1	0.04	18	310	5	0.43	<2	3
K924131		2.47	10	<1	0.49	20	0.42	301	<1	0.03	18	130	3	0.27	<2	3
K924132		2.28	<10	1	0.42	20	0.41	322	<1	0.07	17	120	3	0.36	<2	3
K924133		2.08	<10	<1	0.28	10	0.36	216	1	0.08	10	120	4	0.54	<2	2
K924134		1.97	<10	<1	0.18	10	0.29	229	<1	0.04	7	100	3	0.53	<2	2
K924135		8.07	10	<1	1.66	10	2.43	865	1	0.09	25	1700	6	3.33	<2	14
K924136		2.08	<10	<1	0.28	10	0.37	238	<1	0.04	12	140	2	0.45	<2	2
K924137		3.07	<10	<1	0.86	20	0.69	284	<1	0.02	30	170	3	0.22	<2	3
K924138		2.94	10	<1	0.82	20	0.65	275	<1	0.02	31	170	3	0.23	<2	3
K924139		2.43	<10	<1	0.27	20	0.31	208	1	0.02	18	140	4	0.41	<2	2
K924140		2.04	<10	<1	0.41	20	0.43	227	<1	0.05	15	90	4	0.33	<2	3
K924141		4.02	10	1	1.00	20	0.89	274	<1	0.02	37	180	3	0.22	<2	4
K924142		3.96	10	<1	0.84	30	0.86	277	<1	0.01	46	210	5	0.34	2	3
K924143		1.39	<10	1	0.14	10	0.09	60	<1	<0.01	12	260	5	0.27	<2	1
K924144		0.93	<10	<1	0.14	10	0.02	40	<1	<0.01	2	100	4	0.12	2	1
K924145		1.30	<10	<1	0.17	10	0.08	107	1	<0.01	11	100	5	0.13	3	1

Comments: Additional Au- AA23 check assay on sample K924124 reports 0.611ppm and 0.921ppm.

PDF created with pdfFactory trial version www.pdffactory.com

ALS Canada Ltd.
2103 Dollarton Hwy
North Vancouver BC V7H 0A7
Phone: 604 984 0221 Fax: 604 984 0218 www.alsglobal.com

To: GOLDEN PREDATOR CANADA CORP.
888 DUNSMUIR STREET
11TH FLOOR
VANCOUVER BC V6C 3K4

Finalized Date: 8- JUL- 2011
Account: GOPRED

Project: Clear Creek

CERTIFICATE OF ANALYSIS WH11110714

Sample Description	Method Analyte Units LOR	ME- ICP41 Sr ppm 1	ME- ICP41 Th ppm 20	ME- ICP41 Ti % 0.01	ME- ICP41 Tl ppm 10	ME- ICP41 U ppm 10	ME- ICP41 V ppm 1	ME- ICP41 W ppm 10	ME- ICP41 Zn ppm 2
K924109		7	<20	0.09	<10	<10	21	<10	46
K924110		10	<20	0.11	<10	<10	29	<10	56
K924111		59	<20	<0.01	<10	10	3	<10	19
K924112		7	<20	0.04	<10	<10	17	<10	34
K924113		6	<20	0.01	<10	<10	14	<10	40
K924114		18	20	0.05	<10	<10	29	<10	96
K924115		7	<20	0.01	<10	<10	15	<10	44
K924116		2	<20	<0.01	<10	<10	6	<10	16
K924117		12	<20	<0.01	<10	<10	9	<10	23
K924118		5	<20	<0.01	<10	<10	9	<10	26
K924119		5	<20	<0.01	<10	<10	14	<10	67
K924120		3	<20	<0.01	<10	<10	8	20	13
K924121		3	<20	<0.01	<10	<10	9	240	14
K924122		11	20	0.02	<10	<10	19	<10	42
K924123		7	<20	<0.01	<10	<10	16	<10	39
K924124		15	<20	<0.01	<10	<10	10	10	46
K924125		9	<20	0.03	<10	<10	17	<10	58
K924126		78	<20	0.10	<10	<10	56	10	53
K924127		7	<20	0.05	<10	<10	17	10	41
K924128		11	20	0.15	<10	<10	32	<10	57
K924130		8	<20	0.08	<10	<10	24	<10	28
K924131		6	<20	0.08	<10	<10	21	10	24
K924132		17	<20	0.08	<10	<10	22	100	24
K924133		21	<20	0.05	<10	<10	19	270	18
K924134		10	<20	0.04	<10	<10	17	120	13
K924135		45	<20	0.33	10	<10	194	50	72
K924136		25	<20	0.04	<10	<10	19	20	16
K924137		25	<20	0.10	<10	<10	32	<10	50
K924138		21	<20	0.10	<10	<10	30	<10	45
K924139		26	<20	0.01	<10	<10	13	110	15
K924140		26	<20	0.06	<10	<10	21	<10	19
K924141		9	20	0.13	<10	<10	38	<10	72
K924142		12	20	0.09	<10	<10	29	<10	80
K924143		3	<20	0.01	<10	<10	7	<10	13
K924144		4	<20	<0.01	<10	<10	4	<10	4
K924145		4	<20	<0.01	<10	<10	4	<10	23

Comments: Additional Au- AA23 check assay on sample K924124 reports 0.611ppm and 0.921ppm.

PDF created with pdfFactory trial version www.pdffactory.com

ALS Canada Ltd.
2103 Dollarton Hwy
North Vancouver BC V7H 0A7
Phone: 604 984 0221 Fax: 604 984 0218 www.alsglobal.com

To: GOLDEN PREDATOR CANADA CORP.
888 DUNSMUIR STREET
11TH FLOOR
VANCOUVER BC V6C 3K4

Finalized Date: 20- JUL- 2011
Account: GOPRED

CERTIFICATE WH11115161

Project: Clear Creek

P.O. No.: CLC- 2011- JC- 1581

This report is for 36 Drill Core samples submitted to our lab in Whitehorse, YT, Canada on 22- JUN- 2011.

The following have access to data associated with this certificate:

MIKE BURKE GILLES DESSUREAU ERIN O BRIEN	ANDREW CALDWELL MIKE MASLOWSKI BILL SHERIFF	JACK COTE MICHAEL MCGINNIS

SAMPLE PREPARATION

ALS CODE	DESCRIPTION
WEI- 21	Received Sample Weight
LOG- 22	Sample login - Rcd w/o BarCode
CRU- 31	Fine crushing - 70% <2mm
SPL- 21	Split sample - riffle splitter
PUL- 31	Pulverize split to 85% <75 um
CRU- QC	Crushing QC Test
PUL- QC	Pulverizing QC Test
LOG- 24	Pulp Login - Rcd w/o Barcode

ANALYTICAL PROCEDURES

ALS CODE	DESCRIPTION	INSTRUMENT
ME- ICP41	35 Element Aqua Regia ICP- AES	ICP- AES
Au- AA23	Au 30g FA- AA finish	AAS

To: GOLDEN PREDATOR CANADA CORP.
ATTN: JACK COTE
888 DUNSMUIR STREET
11TH FLOOR
VANCOUVER BC V6C 3K4

This is the Final Report and supersedes any preliminary report with this certificate number. Results apply to samples as submitted. All pages of this report have been checked and approved for release.

Signature:
Colin Ramshaw, Vancouver Laboratory Manager

PDF created with pdfFactory trial version www.pdffactory.com

ALS Canada Ltd.
2103 Dollarton Hwy
North Vancouver BC V7H 0A7
Phone: 604 984 0221 Fax: 604 984 0218 www.alsglobal.com

To: GOLDEN PREDATOR CANADA CORP.
888 DUNSMUIR STREET
11TH FLOOR
VANCOUVER BC V6C 3K4

Finalized Date: 20- JUL- 2011
Account: GOPRED

Project: Clear Creek

CERTIFICATE OF ANALYSIS WH11115161

Sample Description	Method	WEI- 21	Au- AA23	ME- ICP41	ME- ICP41	ME- ICP41	ME- ICP41	ME- ICP41	ME- ICP41	ME- ICP41	ME- ICP41	ME- ICP41	ME- ICP41	ME- ICP41	ME- ICP41	ME- ICP41
	Analyte	Recvd Wt.	Au	Ag	Al	As	B	Ba	Be	Bi	Ca	Cd	Co	Cr	Cu	Fe
	Units	kg	ppm	ppm	%	ppm	ppm	ppm	ppm	ppm	%	ppm	ppm	ppm	ppm	%
	LOR	0.02	0.005	0.2	0.01	2	10	10	0.5	2	0.01	0.5	1	1	1	0.01
K924291		7.35	0.011	0.2	0.60	345	<10	40	<0.5	<2	0.23	<0.5	5	18	12	1.56
K924292		7.66	0.018	0.3	1.71	164	<10	100	0.7	2	0.64	<0.5	16	33	68	3.72
K924293		7.05	0.051	0.3	1.20	338	<10	50	<0.5	3	0.66	<0.5	8	27	27	2.23
K924294		6.66	0.020	0.3	0.97	242	<10	50	<0.5	<2	0.27	<0.5	9	22	38	2.28
K924295		6.93	0.020	0.2	1.67	65	<10	70	<0.5	<2	0.27	<0.5	13	32	53	3.72
K924296		0.49	<0.005	<0.2	0.03	<2	<10	10	<0.5	<2	18.0	<0.5	1	<1	2	0.41
K924297		6.99	0.010	<0.2	2.34	175	<10	80	0.5	2	0.12	<0.5	16	45	34	4.64
K924298		6.42	<0.005	<0.2	1.86	65	<10	70	0.5	<2	0.16	<0.5	15	60	30	3.81
K924299		6.19	0.078	0.3	0.80	59	<10	40	<0.5	6	0.64	<0.5	8	21	45	2.53
K924300		7.14	0.011	<0.2	2.03	131	<10	70	0.5	<2	0.90	<0.5	15	41	22	3.07
K924301		6.71	0.005	<0.2	1.60	12	<10	70	<0.5	<2	0.30	<0.5	9	33	30	2.74
K924302		6.74	0.010	<0.2	2.01	76	<10	60	0.5	<2	0.12	<0.5	14	36	37	3.71
K924303		2.94	0.005	<0.2	1.99	35	<10	80	0.5	<2	0.11	<0.5	14	42	51	3.74
K924304		3.49	0.012	<0.2	1.96	121	<10	80	0.5	<2	0.14	<0.5	15	40	48	3.76
K924305		7.76	0.017	<0.2	1.90	88	<10	90	<0.5	<2	0.15	<0.5	13	42	30	3.36
K924306		3.73	0.047	<0.2	2.18	32	<10	70	0.5	<2	0.18	<0.5	17	45	36	3.49
K924307		4.61	<0.005	<0.2	2.05	28	<10	80	0.5	<2	0.27	<0.5	12	42	21	2.84
K924308		5.77	0.217	<0.2	1.47	814	<10	60	0.5	<2	0.05	<0.5	7	27	30	3.14
K924309		5.45	0.009	<0.2	1.35	313	<10	60	<0.5	<2	0.04	<0.5	10	32	19	2.54
K924310		4.90	0.107	<0.2	1.23	780	<10	60	0.5	2	0.04	<0.5	3	23	23	2.75
K924311		5.37	0.022	0.2	1.14	91	<10	50	0.5	<2	0.01	<0.5	7	15	27	3.15
K924312		5.41	0.009	0.2	1.75	137	<10	70	0.5	<2	0.02	<0.5	8	32	41	3.33
K924313		3.83	3.77	2.0	1.47	6630	<10	70	0.5	4	0.05	<0.5	3	18	16	3.33
K924314		4.11	0.261	0.5	0.77	2240	10	50	0.5	2	0.01	<0.5	1	9	18	2.76
K924315		4.60	0.069	0.3	1.38	791	<10	50	0.5	<2	0.13	<0.5	7	14	38	3.02
K924316		3.44	0.120	0.3	0.97	973	<10	70	0.6	<2	0.02	<0.5	2	16	24	2.99
K924317		4.09	0.031	0.5	0.92	342	<10	70	0.7	<2	0.01	<0.5	6	10	37	4.00
K924318		5.53	0.326	0.4	1.26	1620	<10	60	0.6	<2	0.06	<0.5	18	22	55	4.89
K924319		0.09	0.447	0.2	1.27	54	<10	110	<0.5	<2	1.38	<0.5	6	27	50	2.97
K924320		5.66	1.640	0.6	1.75	2670	<10	70	0.7	<2	0.04	<0.5	20	34	35	3.70
K924321		4.61	0.020	0.3	1.94	297	<10	90	0.5	<2	0.07	<0.5	11	33	37	3.43
K924322		4.89	0.127	0.3	1.50	445	<10	60	<0.5	<2	0.08	<0.5	10	28	33	3.15
K924323		5.45	0.015	0.3	3.26	61	<10	90	0.6	<2	1.15	<0.5	17	23	60	4.27
K924324		8.03	0.073	0.2	1.76	166	<10	70	0.5	<2	0.03	<0.5	23	36	41	3.55
K924325		5.61	1.645	1.1	1.25	3370	<10	80	0.6	7	0.02	<0.5	5	24	25	3.35
K924326		0.66	1.930	1.4	1.25	5330	<10	80	0.7	9	0.01	<0.5	5	27	32	4.01

PDF created with pdfFactory trial version www.pdffactory.com

ALS Canada Ltd.
2103 Dollarton Hwy
North Vancouver BC V7H 0A7
Phone: 604 984 0221 Fax: 604 984 0218 www.alsglobal.com

To: GOLDEN PREDATOR CANADA CORP.
888 DUNSMUIR STREET
11TH FLOOR
VANCOUVER BC V6C 3K4

Finalized Date: 20- JUL- 2011
Account: GOPRED

Project: Clear Creek

CERTIFICATE OF ANALYSIS WH11115161

Sample Description	Method	ME- ICP41	ME- ICP41	ME- ICP41	ME- ICP41	ME- ICP41	ME- ICP41	ME- ICP41	ME- ICP41	ME- ICP41	ME- ICP41	ME- ICP41	ME- ICP41	ME- ICP41	ME- ICP41	ME- ICP41
	Analyte	Ga	Hg	K	La	Mg	Mn	Mo	Na	Ni	P	Pb	S	Sb	Sc	Sr
	Units	ppm	ppm	%	ppm	%	ppm	ppm	%	ppm	ppm	ppm	%	ppm	ppm	ppm
	LOR	10	1	0.01	10	0.01	5	1	0.01	1	10	2	0.01	2	1	1
K924291		<10	<1	0.26	10	0.21	224	13	0.03	12	200	11	0.17	2	1	13
K924292		10	<1	0.55	10	0.70	555	1	0.05	29	370	19	1.05	2	4	41
K924293		<10	<1	0.40	10	0.46	331	1	0.07	16	120	17	0.63	2	2	28
K924294		<10	<1	0.44	10	0.39	216	1	0.05	20	150	17	0.83	<2	2	11
K924295		<10	<1	0.66	20	0.70	499	<1	0.04	33	720	10	0.81	<2	3	12
K924296		<10	<1	0.02	<10	11.65	205	<1	0.02	1	210	<2	0.01	<2	<1	57
K924297		10	<1	0.73	30	0.94	584	1	0.03	42	350	4	0.17	<2	4	12
K924298		10	<1	0.50	20	0.85	414	1	0.03	42	360	4	0.13	2	4	14
K924299		<10	<1	0.28	10	0.42	354	<1	0.04	17	90	6	0.46	<2	2	30
K924300		10	<1	0.62	20	0.79	468	1	0.09	33	390	3	0.22	<2	5	52
K924301		<10	<1	0.54	20	0.58	371	<1	0.04	22	220	3	0.18	<2	3	15
K924302		10	<1	0.50	20	0.82	345	<1	0.03	35	300	4	0.29	<2	3	10
K924303		<10	<1	0.90	20	0.78	301	<1	0.02	44	130	7	0.66	<2	4	11
K924304		10	1	0.85	20	0.78	295	<1	0.02	40	130	3	0.68	2	4	12
K924305		10	<1	1.05	20	0.68	335	<1	0.03	30	370	2	0.40	<2	4	10
K924306		10	<1	0.56	30	0.84	262	<1	0.03	37	660	6	0.12	<2	4	13
K924307		10	<1	0.61	20	0.65	262	<1	0.05	26	130	3	0.07	<2	3	20
K924308		<10	<1	0.45	20	0.45	154	<1	0.03	10	350	4	0.15	2	3	18
K924309		<10	<1	0.51	20	0.43	291	<1	0.03	17	140	2	0.08	<2	3	12
K924310		<10	<1	0.35	30	0.31	105	<1	0.02	9	220	5	0.10	2	2	22
K924311		<10	<1	0.33	30	0.21	275	<1	0.01	22	190	9	0.06	3	2	12
K924312		<10	<1	0.69	30	0.51	156	<1	0.03	13	230	4	0.21	<2	3	13
K924313		<10	<1	0.44	20	0.33	123	<1	0.03	7	220	7	0.32	7	3	23
K924314		<10	<1	0.34	30	0.10	55	<1	0.03	3	240	14	0.15	7	2	20
K924315		<10	<1	0.37	20	0.21	105	<1	0.03	14	330	5	0.15	5	3	20
K924316		<10	<1	0.40	30	0.15	75	<1	0.01	3	210	9	0.13	10	3	20
K924317		<10	<1	0.38	30	0.10	181	<1	0.05	14	460	19	0.27	10	2	24
K924318		<10	<1	0.44	20	0.28	438	<1	0.03	29	380	10	0.37	8	3	14
K924319		<10	<1	0.10	<10	0.57	417	9	0.07	31	710	3	0.12	<2	5	42
K924320		<10	<1	0.57	30	0.58	263	<1	0.04	40	200	6	0.47	5	3	15
K924321		<10	<1	0.70	30	0.58	192	<1	0.03	26	170	6	0.25	2	4	28
K924322		<10	<1	0.44	20	0.40	228	<1	0.04	17	150	5	0.17	2	3	21
K924323		10	<1	0.55	20	0.66	249	<1	0.20	22	1070	5	0.77	2	4	106
K924324		<10	<1	0.64	30	0.59	132	<1	0.03	48	160	3	0.32	<2	4	16
K924325		<10	<1	0.73	20	0.33	127	1	0.05	10	240	10	0.37	11	3	29
K924326		<10	<1	0.76	30	0.33	139	4	0.04	11	220	21	0.32	23	3	23

PDF created with pdfFactory trial version www.pdffactory.com

ALS Canada Ltd.
2103 Dollarton Hwy
North Vancouver BC V7H 0A7
Phone: 604 984 0221 Fax: 604 984 0218 www.alsglobal.com

To: GOLDEN PREDATOR CANADA CORP.
888 DUNSMUIR STREET
11TH FLOOR
VANCOUVER BC V6C 3K4

Finalized Date: 20- JUL- 2011
Account: GOPRED

Project: Clear Creek

CERTIFICATE OF ANALYSIS WH11115161

Sample Description	Method	ME- ICP41	ME- ICP41	ME- ICP41	ME- ICP41	ME- ICP41	ME- ICP41	ME- ICP41
	Analyte	Th	Ti	Tl	U	V	W	Zn
	Units	ppm	%	ppm	ppm	ppm	ppm	ppm
	LOR	20	0.01	10	10	1	10	2
K924291		<20	0.02	<10	<10	10	<10	33
K924292		<20	0.05	<10	<10	44	20	65
K924293		<20	0.04	<10	<10	18	20	50
K924294		<20	0.03	<10	<10	15	<10	34
K924295		<20	0.07	<10	<10	24	<10	62
K924296		<20	<0.01	<10	<10	<1	<10	14
K924297		20	0.09	<10	<10	35	<10	88
K924298		<20	0.06	<10	<10	38	30	65
K924299		<20	0.02	<10	<10	13	200	30
K924300		<20	0.09	<10	<10	46	<10	48
K924301		<20	0.07	<10	<10	25	<10	45
K924302		<20	0.04	<10	<10	27	<10	69
K924303		<20	0.12	<10	<10	35	<10	64
K924304		<20	0.11	<10	<10	33	<10	60
K924305		<20	0.14	<10	<10	34	<10	50
K924306		<20	0.08	<10	<10	37	<10	79
K924307		<20	0.10	<10	<10	33	<10	58
K924308		<20	0.03	<10	<10	25	<10	41
K924309		<20	0.07	<10	<10	29	<10	39
K924310		<20	0.02	<10	<10	20	<10	32
K924311		<20	0.01	<10	<10	14	<10	62
K924312		<20	0.07	<10	<10	33	<10	51
K924313		<20	0.02	<10	<10	18	20	32
K924314		<20	0.01	<10	<10	8	<10	21
K924315		<20	0.02	<10	<10	22	<10	35
K924316		<20	0.02	<10	<10	18	<10	26
K924317		<20	0.01	<10	<10	13	<10	55
K924318		<20	0.02	<10	<10	22	<10	77
K924319		<20	0.12	<10	<10	53	<10	55
K924320		<20	0.03	<10	<10	34	<10	67
K924321		<20	0.09	<10	<10	41	<10	67
K924322		<20	0.04	<10	<10	28	<10	44
K924323		<20	0.13	<10	<10	73	<10	56
K924324		<20	0.07	<10	<10	38	<10	61
K924325		<20	0.05	<10	<10	28	10	27
K924326		<20	0.06	<10	<10	29	<10	31

PDF created with pdfFactory trial version www.pdffactory.com

ALS Canada Ltd.
2103 Dollarton Hwy
North Vancouver BC V7H 0A7
Phone: 604 984 0221 Fax: 604 984 0218 www.alsglobal.com

To: GOLDEN PREDATOR CANADA CORP.
888 DUNSMUIR STREET
11TH FLOOR
VANCOUVER BC V6C 3K4

Finalized Date: 18- JUL- 2011
Account: GOPRED

CERTIFICATE WH11115162

Project: Clear Creek

P.O. No.: CLC- 2011- JC- 1571

This report is for 36 Drill Core samples submitted to our lab in Whitehorse, YT, Canada on 22- JUN- 2011.

The following have access to data associated with this certificate:

MIKE BURKE	ANDREW CALDWELL	JACK COTE
GILLES DESSUREAU	MIKE MASLOWSKI	ERIN O BRIEN
BILL SHERIFF		

SAMPLE PREPARATION

ALS CODE	DESCRIPTION
WEI- 21	Received Sample Weight
LOG- 22	Sample login - Rcd w/o BarCode
CRU- 31	Fine crushing - 70% < 2mm
SPL- 21	Split sample - riffle splitter
PUL- 31	Pulverize split to 85% < 75 um
CRU- QC	Crushing QC Test
PUL- QC	Pulverizing QC Test
LOG- 24	Pulp Login - Rcd w/o Barcode

ANALYTICAL PROCEDURES

ALS CODE	DESCRIPTION	INSTRUMENT
ME- ICP41	35 Element Aqua Regia ICP- AES	ICP- AES
Au- AA23	Au 30g FA- AA finish	AAS

To: GOLDEN PREDATOR CANADA CORP.
ATTN: JACK COTE
888 DUNSMUIR STREET
11TH FLOOR
VANCOUVER BC V6C 3K4

This is the Final Report and supersedes any preliminary report with this certificate number. Results apply to samples as submitted. All pages of this report have been checked and approved for release.

Signature:
Colin Ramshaw, Vancouver Laboratory Manager

PDF created with pdfFactory trial version www.pdffactory.com

ALS Canada Ltd.
2103 Dollarton Hwy
North Vancouver BC V7H 0A7
Phone: 604 984 0221 Fax: 604 984 0218 www.alsglobal.com

To: GOLDEN PREDATOR CANADA CORP.
888 DUNSMUIR STREET
11TH FLOOR
VANCOUVER BC V6C 3K4

Finalized Date: 18- JUL- 2011
Account: GOPRED

Project: Clear Creek

CERTIFICATE OF ANALYSIS WH11115162

Sample Description	Method Analyte Units LOR	WEI- 21 Recvd Wt. kg 0.02	Au- AA23 Au ppm 0.005	Au- AA23 Au Check ppm 0.005	Au- AA23 Au Check ppm 0.005	ME- ICP41 Ag ppm 0.2	ME- ICP41 Al % 0.01	ME- ICP41 As ppm 2	ME- ICP41 B ppm 10	ME- ICP41 Ba ppm 10	ME- ICP41 Be ppm 0.5	ME- ICP41 Bi ppm 2	ME- ICP41 Ca % 0.01	ME- ICP41 Cd ppm 0.5	ME- ICP41 Co ppm 1	ME- ICP41 Cr ppm 1
K924146		5.47	0.028			0.2	0.48	574	<10	40	<0.5	<2	0.03	0.5	6	10
K924147		5.26	0.239			2.0	0.38	864	<10	20	<0.5	6	0.04	<0.5	1	10
K924148		4.71	0.045			0.3	0.36	408	<10	20	<0.5	<2	0.01	<0.5	1	11
K924149		0.33	<0.005			<0.2	0.03	2	<10	10	<0.5	<2	20.0	<0.5	<1	1
K924150		5.39	0.054			0.5	0.29	450	<10	20	<0.5	3	0.03	<0.5	<1	12
K924151		4.77	0.035			0.2	0.58	504	<10	30	<0.5	3	0.11	<0.5	<1	13
K924152		5.72	0.109			0.5	0.52	1400	<10	30	<0.5	3	0.04	<0.5	1	12
K924153		5.78	1.070	0.328	0.298	1.3	0.88	976	<10	50	0.5	2	0.04	1.3	9	14
K924154		6.15	1.495	0.619		0.8	1.28	1410	<10	90	0.8	2	0.15	<0.5	20	24
K924155		2.66	0.099	0.091		0.4	1.18	1990	<10	60	0.8	<2	0.06	1.9	16	18
K924156		5.42	0.085			0.4	0.79	1350	<10	80	0.6	2	0.08	2.6	2	4
K924157		5.17	0.035			<0.2	0.83	371	<10	30	0.6	<2	0.08	1.2	3	3
K924158		5.21	0.278			0.4	0.95	488	<10	40	0.5	8	0.06	3.3	3	3
K924159		5.56	0.068			0.4	0.95	419	<10	50	0.5	3	0.07	3.0	3	3
K924160		0.05	8.35			2.7	0.63	>10000	10	40	<0.5	4	1.89	1.0	17	29
K924161		5.82	0.350			1.4	0.97	2380	<10	70	0.6	8	0.07	6.9	2	4
K924162		4.98	0.338			1.8	0.70	1150	10	70	<0.5	6	0.03	<0.5	<1	4
K924163		4.66	0.206			1.5	0.81	1400	<10	50	0.5	5	0.04	0.5	1	3
K924164		5.36	0.108			1.2	1.10	854	<10	50	0.8	4	0.07	0.7	1	4
K924165		5.97	1.890			8.4	0.80	2210	<10	60	0.7	22	0.09	3.1	2	3
K924166		4.60	0.422			1.8	0.70	790	<10	90	0.9	11	0.11	2.9	6	3
K924167		5.69	0.163			0.4	0.83	514	<10	100	0.9	5	0.69	2.5	4	4
K924168		5.06	0.398			0.8	0.60	772	<10	160	0.8	8	1.82	4.8	2	5
K924169		5.82	0.396			0.9	0.57	832	<10	140	0.9	5	1.37	1.4	3	5
K924170		4.81	0.090			0.7	0.72	722	<10	130	0.8	2	1.41	2.9	2	7
K924171		2.65	0.089			0.3	0.72	250	<10	140	0.6	3	0.92	2.3	2	8
K924172		2.65	0.229			0.4	0.73	351	<10	150	0.6	5	0.91	2.1	2	8
K924173		3.51	0.186			0.2	0.86	519	<10	90	0.8	13	0.32	1.3	4	5
K924174		5.87	0.081			0.3	0.25	1080	<10	20	<0.5	2	0.02	<0.5	3	16
K924175		6.06	0.023			<0.2	0.21	261	<10	10	<0.5	<2	0.05	<0.5	3	17
K924176		4.55	0.087			0.2	0.73	1290	<10	50	0.6	5	0.15	<0.5	6	22
K924177		4.43	0.585			1.2	0.20	1350	<10	10	<0.5	22	0.51	<0.5	3	18
K924178		6.41	1.025			1.3	0.78	2220	<10	50	0.5	28	0.69	<0.5	9	29
K924179		5.77	0.266			0.3	0.86	1250	<10	50	<0.5	<2	0.34	<0.5	5	27
K924180		5.49	0.140			0.3	0.67	1910	<10	40	<0.5	2	0.38	<0.5	5	24
K924181		5.44	0.474			0.4	1.29	5350	<10	90	0.7	4	0.24	<0.5	13	31

PDF created with pdfFactory trial version www.pdffactory.com

ALS Canada Ltd.
2103 Dollarton Hwy
North Vancouver BC V7H 0A7
Phone: 604 984 0221 Fax: 604 984 0218 www.alsglobal.com

To: GOLDEN PREDATOR CANADA CORP.
888 DUNSMUIR STREET
11TH FLOOR
VANCOUVER BC V6C 3K4

Finalized Date: 18- JUL- 2011
Account: GOPRED

Project: Clear Creek

CERTIFICATE OF ANALYSIS WH11115162

Sample Description	Method	ME- ICP41	ME- ICP41	ME- ICP41	ME- ICP41	ME- ICP41	ME- ICP41	ME- ICP41	ME- ICP41	ME- ICP41	ME- ICP41	ME- ICP41	ME- ICP41	ME- ICP41	ME- ICP41	ME- ICP41
	Analyte	Cu	Fe	Ga	Hg	K	La	Mg	Mn	Mo	Na	Ni	P	Pb	S	Sb
	Units	ppm	%	ppm	ppm	%	ppm	%	ppm	ppm	%	ppm	ppm	ppm	%	ppm
	LOR	1	0.01	10	1	0.01	10	0.01	5	1	0.01	1	10	2	0.01	2
K924146		25	1.51	<10	<1	0.17	20	0.05	135	1	<0.01	15	120	16	0.06	5
K924147		17	0.59	<10	<1	0.12	10	0.02	50	1	<0.01	2	200	39	0.02	4
K924148		14	0.53	<10	<1	0.13	10	0.02	50	1	<0.01	2	130	11	0.02	3
K924149		1	0.46	<10	<1	0.02	10	12.00	229	<1	0.01	1	190	<2	0.07	<2
K924150		35	0.60	<10	<1	0.13	10	0.02	26	<1	<0.01	1	110	13	0.04	3
K924151		20	0.98	<10	<1	0.16	20	0.02	28	<1	<0.01	2	690	6	0.02	2
K924152		39	1.16	<10	<1	0.15	20	0.02	64	<1	<0.01	2	240	6	0.06	6
K924153		51	1.96	<10	<1	0.20	30	0.04	109	<1	<0.01	26	210	7	0.08	4
K924154		43	4.13	<10	1	0.52	20	0.44	598	<1	<0.01	44	260	16	1.11	2
K924155		32	2.00	<10	1	0.22	20	0.06	168	<1	<0.01	41	220	7	0.45	4
K924156		20	0.89	<10	<1	0.14	20	0.04	18	1	<0.01	4	280	25	0.15	3
K924157		31	0.91	<10	<1	0.08	10	0.02	40	2	<0.01	2	280	21	0.50	3
K924158		23	0.59	<10	<1	0.11	10	0.01	13	3	<0.01	5	310	33	0.44	4
K924159		26	1.19	<10	<1	0.14	10	0.02	72	1	<0.01	3	270	33	0.89	4
K924160		128	3.94	<10	<1	0.10	10	0.66	547	22	0.03	49	320	743	1.05	3
K924161		22	1.06	<10	<1	0.21	10	0.02	18	3	<0.01	5	410	61	0.79	8
K924162		28	0.65	<10	<1	0.24	10	0.02	27	2	<0.01	7	180	41	0.19	4
K924163		46	1.19	<10	<1	0.14	10	0.02	33	1	<0.01	3	240	56	0.25	10
K924164		59	1.23	<10	<1	0.16	10	0.02	31	3	<0.01	4	310	57	0.38	8
K924165		33	1.25	<10	<1	0.13	10	0.02	54	1	<0.01	4	320	58	0.61	9
K924166		25	2.42	<10	1	0.21	10	0.03	523	2	<0.01	7	280	28	0.26	4
K924167		28	1.70	<10	<1	0.18	10	0.16	387	3	0.01	5	290	32	0.45	5
K924168		20	1.38	<10	<1	0.28	10	0.19	450	1	0.05	2	270	143	0.47	4
K924169		22	1.70	<10	<1	0.24	10	0.19	386	1	0.04	4	270	25	0.46	4
K924170		19	1.43	<10	<1	0.26	10	0.21	283	1	0.06	2	260	37	0.51	7
K924171		27	1.62	<10	<1	0.23	10	0.23	253	1	0.06	2	250	25	0.53	<2
K924172		29	1.62	<10	<1	0.24	10	0.22	237	1	0.06	2	250	26	0.56	2
K924173		33	2.11	<10	1	0.14	20	0.10	283	1	0.01	5	220	22	0.85	3
K924174		14	1.05	<10	<1	0.07	10	0.03	137	<1	<0.01	5	50	4	0.16	3
K924175		7	0.96	<10	<1	0.06	10	0.02	140	1	<0.01	5	160	2	0.06	<2
K924176		38	1.96	<10	<1	0.27	20	0.19	237	<1	0.02	12	130	2	0.40	2
K924177		33	1.26	<10	<1	0.08	<10	0.11	138	<1	<0.01	4	80	3	0.42	3
K924178		39	1.92	<10	<1	0.29	10	0.26	159	<1	0.04	10	670	5	0.49	3
K924179		17	1.61	<10	<1	0.39	20	0.28	151	<1	0.03	13	260	2	0.24	<2
K924180		12	1.64	<10	<1	0.25	10	0.25	158	<1	0.03	9	70	2	0.33	2
K924181		31	2.90	<10	<1	0.71	20	0.48	213	<1	0.01	27	240	2	0.91	7

PDF created with pdfFactory trial version www.pdffactory.com

ALS Canada Ltd.
2103 Dollarton Hwy
North Vancouver BC V7H 0A7
Phone: 604 984 0221 Fax: 604 984 0218 www.alsglobal.com

To: GOLDEN PREDATOR CANADA CORP.
888 DUNSMUIR STREET
11TH FLOOR
VANCOUVER BC V6C 3K4

Finalized Date: 18- JUL- 2011
Account: GOPRED

Project: Clear Creek

CERTIFICATE OF ANALYSIS WH11115162

Sample Description	Method Analyte Units LOR	ME- ICP41 Sc ppm 1	ME- ICP41 Sr ppm 1	ME- ICP41 Th ppm 20	ME- ICP41 Ti % 0.01	ME- ICP41 Tl ppm 10	ME- ICP41 U ppm 10	ME- ICP41 V ppm 1	ME- ICP41 W ppm 10	ME- ICP41 Zn ppm 2
K924146		1	9	<20	<0.01	<10	<10	5	<10	32
K924147		1	22	<20	<0.01	<10	<10	3	<10	5
K924148		1	12	<20	<0.01	<10	<10	3	<10	4
K924149		<1	44	<20	<0.01	<10	<10	1	<10	13
K924150		<1	10	<20	<0.01	<10	<10	3	<10	4
K924151		1	13	<20	<0.01	<10	<10	7	<10	7
K924152		1	21	<20	<0.01	<10	<10	6	<10	9
K924153		3	9	<20	<0.01	<10	<10	13	<10	52
K924154		3	11	<20	0.03	<10	<10	23	<10	61
K924155		3	6	<20	<0.01	<10	<10	21	<10	88
K924156		1	23	<20	<0.01	<10	<10	5	<10	17
K924157		1	4	<20	<0.01	<10	<10	3	<10	11
K924158		1	7	<20	<0.01	<10	<10	3	<10	37
K924159		1	5	<20	<0.01	<10	<10	3	<10	39
K924160		3	47	<20	0.02	<10	<10	22	<10	236
K924161		1	8	<20	<0.01	<10	<10	2	<10	74
K924162		1	19	<20	<0.01	<10	<10	1	<10	13
K924163		1	28	<20	<0.01	<10	10	3	<10	28
K924164		1	9	<20	<0.01	<10	10	3	<10	37
K924165		1	6	<20	<0.01	<10	10	2	<10	40
K924166		1	2	<20	<0.01	<10	<10	1	<10	122
K924167		1	32	<20	<0.01	<10	10	3	50	97
K924168		1	129	<20	<0.01	<10	10	3	20	175
K924169		1	96	<20	<0.01	<10	10	3	10	68
K924170		1	97	<20	0.01	<10	10	6	10	82
K924171		1	56	<20	0.02	<10	<10	7	<10	79
K924172		1	60	<20	0.02	<10	<10	7	<10	77
K924173		1	16	<20	<0.01	<10	<10	3	10	73
K924174		<1	2	<20	<0.01	<10	<10	2	<10	20
K924175		<1	2	<20	<0.01	<10	<10	2	<10	16
K924176		1	10	<20	0.02	<10	<10	10	30	19
K924177		<1	23	<20	<0.01	<10	<10	2	430	6
K924178		2	27	<20	0.03	<10	<10	14	650	14
K924179		2	18	<20	0.05	<10	<10	16	40	17
K924180		1	19	<20	0.02	<10	<10	11	20	25
K924181		2	17	<20	0.05	<10	<10	19	<10	30

PDF created with pdfFactory trial version www.pdffactory.com

ALS Canada Ltd.
2103 Dollarton Hwy
North Vancouver BC V7H 0A7
Phone: 604 984 0221 Fax: 604 984 0218 www.alsglobal.com

To: GOLDEN PREDATOR CANADA CORP.
888 DUNSMUIR STREET
11TH FLOOR
VANCOUVER BC V6C 3K4

Finalized Date: 20- JUL- 2011
Account: GOPRED

CERTIFICATE WH11115163

Project: Clear Creek

P.O. No.: CLC- 2011- JC- 1578

This report is for 36 Drill Core samples submitted to our lab in Whitehorse, YT, Canada on 22- JUN- 2011.

The following have access to data associated with this certificate:

MIKE BURKE	ANDREW CALDWELL	JACK COTE
GILLES DESSUREAU	MIKE MASLOWSKI	MICHAEL MCGINNIS
ERIN O BRIEN	BILL SHERIFF	

SAMPLE PREPARATION

ALS CODE	DESCRIPTION
WEI- 21	Received Sample Weight
LOG- 22	Sample login - Rcd w/o BarCode
CRU- 31	Fine crushing - 70% < 2mm
SPL- 21	Split sample - riffle splitter
PUL- 31	Pulverize split to 85% < 75 um
CRU- QC	Crushing QC Test
PUL- QC	Pulverizing QC Test
LOG- 24	Pulp Login - Rcd w/o Barcode

ANALYTICAL PROCEDURES

ALS CODE	DESCRIPTION	INSTRUMENT
ME- ICP41	35 Element Aqua Regia ICP- AES	ICP- AES
Au- AA23	Au 30g FA- AA finish	AAS

To: GOLDEN PREDATOR CANADA CORP.
ATTN: JACK COTE
888 DUNSMUIR STREET
11TH FLOOR
VANCOUVER BC V6C 3K4

This is the Final Report and supersedes any preliminary report with this certificate number. Results apply to samples as submitted. All pages of this report have been checked and approved for release.

Signature:
Colin Ramshaw, Vancouver Laboratory Manager

PDF created with pdfFactory trial version www.pdffactory.com

ALS Canada Ltd.
2103 Dollarton Hwy
North Vancouver BC V7H 0A7
Phone: 604 984 0221 Fax: 604 984 0218 www.alsglobal.com

To: GOLDEN PREDATOR CANADA CORP.
888 DUNSMUIR STREET
11TH FLOOR
VANCOUVER BC V6C 3K4

Finalized Date: 20- JUL- 2011
Account: GOPRED

Project: Clear Creek

CERTIFICATE OF ANALYSIS WH11115163

Sample Description	Method	WEI- 21	Au- AA23	ME- ICP41	ME- ICP41	ME- ICP41	ME- ICP41	ME- ICP41	ME- ICP41	ME- ICP41	ME- ICP41	ME- ICP41	ME- ICP41	ME- ICP41	ME- ICP41	ME- ICP41
	Analyte	Recvd Wt.	Au	Ag	Al	As	B	Ba	Be	Bi	Ca	Cd	Co	Cr	Cu	Fe
	Units	kg	ppm	ppm	%	ppm	ppm	ppm	ppm	ppm	%	ppm	ppm	ppm	ppm	%
	LOR	0.02	0.005	0.2	0.01	2	10	10	0.5	2	0.01	0.5	1	1	1	0.01
K924182		5.48	0.374	0.3	0.75	525	<10	60	<0.5	16	0.17	1.1	8	21	42	2.10
K924183		5.48	0.332	0.5	0.81	4770	<10	130	0.7	7	0.28	0.7	7	8	17	2.55
K924184		5.24	0.114	0.4	0.80	786	<10	120	0.6	7	0.65	1.1	4	7	26	1.66
K924185		5.21	0.101	0.2	0.66	641	<10	90	0.6	2	1.19	3.8	2	7	16	1.37
K924186		5.49	0.245	0.3	0.72	1475	<10	110	<0.5	6	0.75	1.2	3	9	25	1.62
K924187		5.99	0.117	0.4	0.79	558	<10	120	0.5	5	1.11	0.7	3	7	12	1.37
K924188		6.42	0.035	0.3	0.88	467	<10	40	0.5	<2	0.03	<0.5	10	17	27	2.10
K924189		0.34	<0.005	<0.2	0.02	9	<10	<10	<0.5	<2	19.6	<0.5	2	1	2	0.42
K924190		7.07	0.006	<0.2	1.03	36	<10	40	0.5	<2	0.06	<0.5	10	24	20	2.32
K924191		7.13	0.007	<0.2	1.15	23	<10	40	<0.5	<2	0.05	<0.5	7	27	20	2.25
K924192		8.31	0.008	0.2	2.14	73	<10	60	0.6	<2	0.36	1.5	18	32	49	3.86
K924193		7.34	0.026	<0.2	1.66	868	<10	60	0.6	<2	0.04	<0.5	9	34	32	3.57
K924194		7.78	0.202	0.9	2.12	2060	<10	80	0.7	<2	0.24	<0.5	21	34	83	3.78
K924195		7.61	0.177	0.2	1.25	771	<10	30	<0.5	<2	0.05	<0.5	10	27	30	2.70
K924196		7.51	0.095	0.3	2.73	360	<10	130	0.8	<2	0.39	<0.5	20	64	47	3.95
K924197		7.70	0.041	0.2	2.10	221	<10	70	0.7	<2	0.15	<0.5	20	35	42	4.19
K924198		8.39	0.078	0.2	1.41	940	<10	50	<0.5	<2	0.11	<0.5	10	28	32	2.48
K924199		8.60	0.037	0.3	2.91	905	<10	70	0.6	<2	1.17	<0.5	21	32	52	3.29
K924200		6.67	0.027	<0.2	1.14	64	<10	40	<0.5	<2	0.08	<0.5	12	26	37	2.28
K924201		7.46	0.012	<0.2	1.40	183	<10	40	0.6	<2	0.20	<0.5	14	31	24	2.41
K924202		11.58	0.012	0.2	1.79	161	<10	60	0.7	<2	0.05	<0.5	20	33	52	3.58
K924203		6.35	0.093	0.3	1.62	1505	<10	60	0.6	<2	0.09	<0.5	17	30	40	3.41
K924204		0.09	0.448	<0.2	1.24	55	<10	90	<0.5	<2	1.34	<0.5	7	28	50	2.92
K924205		7.56	0.027	0.2	0.64	83	<10	10	<0.5	<2	0.19	<0.5	8	18	21	1.39
K924206		8.09	0.015	<0.2	0.66	98	<10	20	<0.5	<2	0.12	<0.5	6	20	14	1.38
K924207		7.39	0.011	<0.2	1.83	32	<10	60	0.5	<2	0.29	<0.5	12	31	24	2.84
K924208		11.68	0.150	0.6	2.63	1310	<10	80	0.6	2	0.82	<0.5	15	41	50	3.76
K924209		3.64	0.154	0.2	0.80	129	<10	10	<0.5	7	0.29	<0.5	8	21	35	1.73
K924210		7.94	0.014	<0.2	1.57	86	<10	60	0.5	<2	0.08	<0.5	13	29	26	2.83
K924211		7.69	0.009	<0.2	1.68	55	<10	70	0.5	<2	0.14	<0.5	13	31	29	2.99
K924212		7.74	0.014	<0.2	1.47	403	<10	60	0.6	<2	0.24	<0.5	15	28	38	3.15
K924213		3.78	0.363	0.4	1.16	1440	<10	50	0.5	2	0.10	1.0	15	18	66	2.85
K924214		3.72	0.417	0.5	1.14	1685	<10	50	0.5	<2	0.09	1.3	18	16	64	2.79
K924215		7.66	0.076	0.2	1.57	732	<10	50	0.6	<2	0.09	<0.5	16	23	42	3.99
K924216		7.97	6.81	1.0	1.62	1945	<10	60	0.6	4	0.35	<0.5	12	33	44	3.18
K924217		7.67	1.175	0.7	2.14	1655	<10	70	0.8	<2	0.09	<0.5	19	37	49	4.06

PDF created with pdfFactory trial version www.pdffactory.com

ALS Canada Ltd.
2103 Dollarton Hwy
North Vancouver BC V7H 0A7
Phone: 604 984 0221 Fax: 604 984 0218 www.alsglobal.com

To: GOLDEN PREDATOR CANADA CORP.
888 DUNSMUIR STREET
11TH FLOOR
VANCOUVER BC V6C 3K4

Finalized Date: 20- JUL- 2011
Account: GOPRED

Project: Clear Creek

CERTIFICATE OF ANALYSIS WH11115163

Sample Description	Method	ME- ICP41	ME- ICP41	ME- ICP41	ME- ICP41	ME- ICP41	ME- ICP41	ME- ICP41	ME- ICP41	ME- ICP41	ME- ICP41	ME- ICP41	ME- ICP41	ME- ICP41	ME- ICP41	ME- ICP41
	Analyte	Ga	Hg	K	La	Mg	Mn	Mo	Na	Ni	P	Pb	S	Sb	Sc	Sr
	Units	ppm	ppm	%	ppm	%	ppm	ppm	%	ppm	ppm	ppm	%	ppm	ppm	ppm
	LOR	10	1	0.01	10	0.01	5	1	0.01	1	10	2	0.01	2	1	1
K924182		<10	<1	0.25	10	0.24	300	2	0.03	8	180	4	0.41	2	2	10
K924183		<10	1	0.29	10	0.18	473	14	0.05	10	410	14	0.51	6	1	18
K924184		<10	1	0.23	10	0.22	287	1	0.06	2	250	14	0.39	3	1	38
K924185		<10	<1	0.20	10	0.20	291	1	0.05	3	250	16	0.44	2	1	63
K924186		<10	<1	0.22	10	0.24	212	1	0.07	2	250	14	0.55	2	1	39
K924187		<10	<1	0.25	10	0.22	215	1	0.06	2	260	15	0.27	<2	1	58
K924188		<10	<1	0.43	20	0.24	270	<1	0.03	23	120	5	0.09	2	2	13
K924189		<10	<1	0.01	<10	11.85	205	<1	0.01	1	150	<2	0.01	<2	<1	50
K924190		<10	<1	0.51	20	0.35	232	1	0.03	22	120	2	0.05	<2	3	15
K924191		<10	<1	0.59	20	0.37	130	<1	0.03	14	120	3	0.24	<2	2	12
K924192		10	1	0.88	20	0.79	289	<1	0.05	38	310	17	0.96	<2	3	21
K924193		10	1	0.99	20	0.63	151	1	0.05	17	210	5	0.34	2	4	14
K924194		10	<1	1.03	20	0.91	382	3	0.06	46	300	14	1.64	2	4	16
K924195		<10	<1	0.55	20	0.47	158	<1	0.03	22	150	5	0.35	2	2	9
K924196		10	<1	1.41	20	1.05	254	<1	0.07	56	390	6	0.83	<2	6	34
K924197		10	<1	0.77	20	0.76	217	<1	0.04	36	250	8	0.43	2	3	22
K924198		10	<1	0.65	20	0.48	153	<1	0.05	19	160	3	0.24	<2	3	15
K924199		10	<1	0.83	10	0.76	248	<1	0.22	29	740	5	0.78	<2	5	94
K924200		<10	1	0.49	10	0.43	196	<1	0.04	22	130	3	0.28	<2	3	11
K924201		<10	<1	0.50	20	0.44	332	<1	0.05	28	110	3	0.11	<2	2	17
K924202		10	1	1.00	20	0.62	195	3	0.02	49	180	7	0.84	<2	4	10
K924203		<10	<1	0.81	20	0.56	236	5	0.03	38	260	7	0.79	2	3	16
K924204		<10	1	0.10	<10	0.57	407	9	0.07	33	720	3	0.12	<2	4	42
K924205		<10	<1	0.24	10	0.20	211	<1	0.03	15	100	2	0.16	<2	1	9
K924206		<10	<1	0.29	20	0.22	140	<1	0.02	12	90	2	0.09	<2	1	7
K924207		10	<1	0.65	20	0.58	213	<1	0.07	27	280	6	0.32	<2	3	23
K924208		10	<1	0.98	20	0.89	286	2	0.14	35	430	4	0.92	<2	5	50
K924209		<10	<1	0.23	10	0.31	145	<1	0.05	10	70	3	0.43	<2	1	13
K924210		<10	<1	0.66	20	0.62	210	<1	0.02	29	160	3	0.45	<2	2	11
K924211		10	<1	0.85	20	0.63	253	<1	0.03	32	160	5	0.44	<2	3	11
K924212		10	<1	0.73	20	0.57	404	<1	0.03	37	250	4	0.57	<2	4	13
K924213		<10	<1	0.51	20	0.31	134	1	0.01	31	160	10	0.38	4	2	30
K924214		<10	1	0.47	20	0.30	111	1	0.01	39	170	14	0.44	5	2	28
K924215		<10	<1	0.61	20	0.60	325	<1	0.02	40	220	6	0.83	3	2	14
K924216		<10	<1	0.73	20	0.71	255	<1	0.04	30	220	4	0.85	2	4	19
K924217		10	<1	0.84	30	0.82	254	<1	0.03	44	280	6	0.75	<2	3	14

PDF created with pdfFactory trial version www.pdffactory.com

ALS Canada Ltd.
2103 Dollarton Hwy
North Vancouver BC V7H 0A7
Phone: 604 984 0221 Fax: 604 984 0218 www.alsglobal.com

To: GOLDEN PREDATOR CANADA CORP.
888 DUNSMUIR STREET
11TH FLOOR
VANCOUVER BC V6C 3K4

Finalized Date: 20- JUL- 2011
Account: GOPRED

Project: Clear Creek

CERTIFICATE OF ANALYSIS WH11115163

Sample Description	Method Analyte Units LOR	ME- ICP41 Th ppm 20	ME- ICP41 Ti % 0.01	ME- ICP41 Tl ppm 10	ME- ICP41 U ppm 10	ME- ICP41 V ppm 1	ME- ICP41 W ppm 10	ME- ICP41 Zn ppm 2
K924182		<20	0.03	<10	<10	13	120	69
K924183		<20	0.01	<10	<10	7	10	93
K924184		<20	0.01	<10	<10	7	40	59
K924185		<20	0.01	<10	<10	6	70	125
K924186		<20	0.03	<10	<10	8	20	48
K924187		<20	0.02	<10	<10	7	50	67
K924188		<20	0.03	<10	<10	14	<10	30
K924189		<20	<0.01	<10	<10	1	<10	12
K924190		<20	0.08	<10	<10	23	<10	35
K924191		<20	0.09	<10	<10	23	<10	22
K924192		<20	0.10	<10	<10	34	<10	107
K924193		<20	0.13	<10	<10	35	<10	34
K924194		<20	0.11	<10	<10	41	<10	56
K924195		<20	0.07	<10	<10	24	10	40
K924196		<20	0.20	<10	<10	63	<10	71
K924197		<20	0.09	<10	<10	37	<10	81
K924198		<20	0.10	<10	<10	29	<10	28
K924199		<20	0.16	<10	<10	63	30	46
K924200		<20	0.08	<10	<10	23	50	27
K924201		<20	0.07	<10	<10	23	10	41
K924202		<20	0.12	<10	<10	34	<10	58
K924203		<20	0.09	<10	<10	31	<10	51
K924204		<20	0.11	<10	<10	51	<10	54
K924205		<20	0.03	<10	<10	10	50	18
K924206		<20	0.04	<10	<10	11	<10	17
K924207		<20	0.11	<10	<10	36	<10	50
K924208		<20	0.16	<10	<10	59	10	48
K924209		<20	0.04	<10	<10	11	330	16
K924210		<20	0.09	<10	<10	26	<10	53
K924211		<20	0.12	<10	<10	32	<10	41
K924212		<20	0.10	<10	<10	37	<10	36
K924213		<20	0.04	<10	<10	16	<10	55
K924214		<20	0.03	<10	<10	15	<10	65
K924215		<20	0.05	<10	<10	22	<10	68
K924216		<20	0.08	<10	<10	36	40	37
K924217		<20	0.09	<10	<10	38	<10	71

PDF created with pdfFactory trial version www.pdffactory.com

ALS Canada Ltd.
2103 Dollarton Hwy
North Vancouver BC V7H 0A7
Phone: 604 984 0221 Fax: 604 984 0218 www.alsglobal.com

To: GOLDEN PREDATOR CANADA CORP.
888 DUNSMUIR STREET
11TH FLOOR
VANCOUVER BC V6C 3K4

Finalized Date: 21- JUL- 2011
Account: GOPRED

CERTIFICATE WH11115164

Project: Clear Creek

P.O. No.: CLC- 2011- JC- 1579

This report is for 36 Drill Core samples submitted to our lab in Whitehorse, YT, Canada on 22- JUN- 2011.

The following have access to data associated with this certificate:

MIKE BURKE	ANDREW CALDWELL	JACK COTE
GILLES DESSUREAU	MIKE MASLOWSKI	MICHAEL MCGINNIS
ERIN O BRIEN	BILL SHERIFF	

SAMPLE PREPARATION

ALS CODE	DESCRIPTION
WEI- 21	Received Sample Weight
LOG- 22	Sample login - Rcd w/o BarCode
CRU- 31	Fine crushing - 70% < 2mm
SPL- 21	Split sample - riffle splitter
PUL- 31	Pulverize split to 85% < 75 um
CRU- QC	Crushing QC Test
PUL- QC	Pulverizing QC Test
LOG- 24	Pulp Login - Rcd w/o Barcode

ANALYTICAL PROCEDURES

ALS CODE	DESCRIPTION	INSTRUMENT
ME- ICP41	35 Element Aqua Regia ICP- AES	ICP- AES
Au- AA23	Au 30g FA- AA finish	AAS

To: GOLDEN PREDATOR CANADA CORP.
ATTN: JACK COTE
888 DUNSMUIR STREET
11TH FLOOR
VANCOUVER BC V6C 3K4

This is the Final Report and supersedes any preliminary report with this certificate number. Results apply to samples as submitted. All pages of this report have been checked and approved for release.

Signature:
Colin Ramshaw, Vancouver Laboratory Manager

PDF created with pdfFactory trial version www.pdffactory.com

ALS Canada Ltd.
2103 Dollarton Hwy
North Vancouver BC V7H 0A7
Phone: 604 984 0221 Fax: 604 984 0218 www.alsglobal.com

To: GOLDEN PREDATOR CANADA CORP.
888 DUNSMUIR STREET
11TH FLOOR
VANCOUVER BC V6C 3K4

Finalized Date: 21- JUL- 2011
Account: GOPRED

Project: Clear Creek

CERTIFICATE OF ANALYSIS WH11115164

Sample Description	Method / Analyte / Units / LOR	WEI- 21 Recvd Wt. kg 0.02	Au- AA23 Au ppm 0.005	ME- ICP41 Ag ppm 0.2	ME- ICP41 Al % 0.01	ME- ICP41 As ppm 2	ME- ICP41 B ppm 10	ME- ICP41 Ba ppm 10	ME- ICP41 Be ppm 0.5	ME- ICP41 Bi ppm 2	ME- ICP41 Ca % 0.01	ME- ICP41 Cd ppm 0.5	ME- ICP41 Co ppm 1	ME- ICP41 Cr ppm 1	ME- ICP41 Cu ppm 1	ME- ICP41 Fe % 0.01
K924218		7.98	0.010	<0.2	2.12	62	<10	70	0.7	<2	0.11	<0.5	18	34	39	3.75
K924219		1.45	0.074	0.3	1.35	1765	<10	50	0.6	<2	0.07	<0.5	10	21	21	2.31
K924220		8.25	0.348	1.5	1.95	2900	<10	70	0.6	4	0.33	<0.5	14	30	28	3.24
K924221		7.46	0.105	0.8	0.69	1025	<10	30	<0.5	<2	0.43	<0.5	4	26	15	1.50
K924222		8.17	0.919	0.6	2.20	2170	<10	110	0.7	<2	0.48	<0.5	14	44	51	3.48
K924223		7.62	0.187	0.5	1.68	1490	<10	80	0.5	<2	0.43	<0.5	11	32	35	3.09
K924224		0.31	0.005	<0.2	0.05	10	<10	10	<0.5	<2	19.0	<0.5	<1	2	<1	0.49
K924225		7.85	0.100	0.2	1.65	499	<10	70	0.5	<2	0.29	<0.5	11	30	29	2.93
K924226		7.92	0.140	0.4	2.28	1125	<10	110	0.8	<2	0.16	<0.5	16	38	40	3.98
K924227		7.96	1.125	6.1	1.68	2820	<10	80	0.5	2	0.15	<0.5	10	31	23	3.18
K924228		7.38	0.292	0.2	1.96	1190	<10	90	0.6	<2	0.15	<0.5	11	32	28	3.37
K924229		8.26	0.407	0.6	1.77	2520	<10	90	0.6	<2	0.18	<0.5	12	29	29	3.36
K924230		8.53	4.78	1.7	1.61	2130	<10	80	<0.5	7	0.16	<0.5	10	29	20	3.05
K924231		7.93	0.015	0.2	2.00	101	<10	90	0.6	<2	0.19	<0.5	12	34	32	3.77
K924232		7.75	0.265	0.4	1.90	1485	<10	90	0.6	<2	0.44	<0.5	12	29	32	3.16
K924233		8.01	0.140	0.4	1.96	491	<10	90	0.7	<2	0.18	<0.5	14	28	35	3.49
K924234		3.73	1.495	0.3	1.99	1160	<10	90	0.6	<2	0.14	<0.5	13	47	24	3.27
K924235		3.66	1.270	0.4	2.06	2300	<10	100	0.6	<2	0.15	<0.5	13	52	25	3.35
K924236		8.39	0.477	0.4	2.03	1360	<10	90	0.7	<2	0.11	<0.5	15	32	41	3.63
K924237		7.69	0.017	<0.2	1.89	328	<10	90	0.5	<2	0.19	<0.5	11	33	30	3.20
K924239		7.88	0.108	0.3	1.73	1170	<10	70	0.7	<2	0.16	<0.5	13	29	30	2.98
K924240		7.78	0.067	0.5	0.98	689	<10	50	<0.5	<2	0.56	<0.5	6	21	32	2.26
K924241		7.47	0.129	0.3	1.01	1860	<10	50	0.5	<2	0.47	<0.5	8	20	20	2.52
K924242		7.76	0.216	0.6	1.65	1925	<10	80	0.6	<2	0.13	<0.5	13	28	35	3.41
K924243		7.58	0.045	0.4	1.83	469	<10	80	0.7	<2	0.13	<0.5	16	29	45	4.57
K924244		7.47	0.194	0.4	2.03	245	<10	90	0.9	<2	0.13	<0.5	18	38	45	4.37
K924245		7.47	0.074	0.4	1.72	81	<10	70	0.6	<2	0.23	<0.5	13	30	32	3.41
K924246		7.71	0.046	<0.2	2.08	221	<10	100	0.7	<2	0.17	<0.5	13	40	31	3.54
K924247		0.02	8.39	2.1	0.60	>10000	<10	40	<0.5	<2	1.85	1.0	17	27	119	3.84
K924248		7.62	<0.005	0.2	2.01	21	<10	90	1.1	2	0.11	<0.5	18	34	46	3.98
K924249		6.83	0.115	<0.2	1.62	238	<10	80	0.5	<2	0.09	<0.5	11	32	20	2.88
K924250		7.42	0.042	<0.2	1.55	488	<10	80	0.5	<2	0.07	<0.5	11	30	21	2.84
K924251		6.78	0.189	0.8	1.98	2420	<10	90	0.7	<2	0.20	<0.5	12	33	28	3.53
K924252		8.17	0.035	0.2	1.63	339	<10	70	0.5	<2	0.48	<0.5	12	29	33	3.12
K924253		7.81	0.114	0.5	1.87	1435	<10	100	0.7	<2	0.22	<0.5	14	39	39	3.34
K924254		6.53	0.151	0.2	1.01	624	<10	50	<0.5	<2	0.16	<0.5	8	25	22	1.98

PDF created with pdfFactory trial version www.pdffactory.com

ALS Canada Ltd.
2103 Dollarton Hwy
North Vancouver BC V7H 0A7
Phone: 604 984 0221 Fax: 604 984 0218 www.alsglobal.com

To: GOLDEN PREDATOR CANADA CORP.
888 DUNSMUIR STREET
11TH FLOOR
VANCOUVER BC V6C 3K4

Finalized Date: 21- JUL- 2011
Account: GOPRED

Project: Clear Creek

CERTIFICATE OF ANALYSIS WH11115164

Sample Description	Method Analyte Units LOR	ME- ICP41 Ga ppm 10	ME- ICP41 Hg ppm 1	ME- ICP41 K % 0.01	ME- ICP41 La ppm 10	ME- ICP41 Mg % 0.01	ME- ICP41 Mn ppm 5	ME- ICP41 Mo ppm 1	ME- ICP41 Na % 0.01	ME- ICP41 Ni ppm 1	ME- ICP41 P ppm 10	ME- ICP41 Pb ppm 2	ME- ICP41 S % 0.01	ME- ICP41 Sb ppm 2	ME- ICP41 Sc ppm 1	ME- ICP41 Sr ppm 1
K924218		10	<1	0.82	30	0.80	244	<1	0.03	40	380	5	0.65	2	3	14
K924219		<10	<1	0.76	20	0.49	153	<1	0.04	25	180	8	0.38	2	2	11
K924220		10	<1	0.86	20	0.69	232	<1	0.06	25	330	6	0.62	3	3	20
K924221		<10	<1	0.25	10	0.24	205	<1	0.03	8	110	2	0.26	<2	1	16
K924222		10	<1	1.02	20	0.87	219	1	0.08	32	310	2	0.98	4	5	33
K924223		10	1	0.74	20	0.60	214	<1	0.05	25	240	3	0.83	<2	3	21
K924224		<10	1	0.03	<10	11.65	216	<1	0.01	2	170	<2	0.04	<2	<1	39
K924225		<10	<1	0.64	20	0.62	280	<1	0.05	24	140	3	0.63	2	3	14
K924226		10	<1	1.02	20	0.95	327	<1	0.03	35	190	5	0.69	3	4	14
K924227		<10	<1	0.84	20	0.63	228	<1	0.02	26	210	5	0.48	4	3	10
K924228		10	<1	0.88	20	0.76	300	<1	0.03	28	230	4	0.49	2	3	11
K924229		10	<1	0.82	20	0.70	316	<1	0.04	28	190	4	0.74	3	3	12
K924230		<10	<1	0.62	20	0.65	348	<1	0.03	22	130	9	0.39	4	3	10
K924231		<10	<1	0.63	20	0.79	423	<1	0.02	32	200	3	0.38	<2	3	18
K924232		10	1	0.82	20	0.65	334	<1	0.05	29	180	4	0.63	<2	3	26
K924233		<10	1	0.83	20	0.74	312	<1	0.02	33	160	5	0.68	<2	2	16
K924234		10	<1	0.77	20	0.83	245	<1	0.04	33	200	3	0.36	2	3	12
K924235		10	<1	0.86	20	0.88	253	<1	0.03	37	170	2	0.44	<2	4	12
K924236		10	<1	0.96	20	0.79	350	<1	0.03	33	190	5	0.95	2	3	12
K924237		10	<1	0.82	20	0.72	345	<1	0.05	24	150	3	0.57	<2	4	13
K924239		<10	<1	0.76	20	0.62	208	<1	0.03	30	440	7	0.51	2	3	13
K924240		<10	<1	0.41	10	0.41	383	<1	0.04	13	140	53	0.53	2	2	22
K924241		<10	<1	0.43	20	0.43	309	<1	0.02	20	130	5	0.40	2	2	26
K924242		<10	1	0.74	20	0.65	309	<1	0.03	31	170	7	0.63	2	3	14
K924243		<10	<1	0.73	20	0.69	444	2	0.02	35	260	7	0.56	<2	3	16
K924244		10	<1	0.68	30	0.71	449	1	0.02	39	320	11	0.32	<2	4	17
K924245		<10	<1	0.65	20	0.67	376	1	0.03	30	190	6	0.43	<2	3	17
K924246		10	<1	1.13	30	0.77	317	<1	0.03	32	180	4	0.35	<2	4	13
K924247		<10	<1	0.09	<10	0.65	533	21	0.03	47	320	733	1.01	5	3	45
K924248		10	1	0.74	20	0.75	244	<1	0.03	37	200	6	0.86	<2	3	11
K924249		<10	<1	0.68	20	0.58	264	1	0.03	27	140	3	0.20	<2	3	9
K924250		<10	<1	0.81	20	0.55	239	1	0.02	26	110	2	0.22	<2	3	8
K924251		10	1	1.16	20	0.75	261	<1	0.03	28	360	3	0.74	2	4	12
K924252		10	<1	0.73	20	0.68	248	1	0.04	25	330	3	0.48	<2	4	18
K924253		10	<1	1.10	20	0.67	231	1	0.03	34	210	3	0.72	2	4	14
K924254		<10	<1	0.49	20	0.36	170	<1	0.03	16	90	2	0.36	<2	2	8

PDF created with pdfFactory trial version www.pdffactory.com

ALS Canada Ltd.
2103 Dollarton Hwy
North Vancouver BC V7H 0A7
Phone: 604 984 0221 Fax: 604 984 0218 www.alsglobal.com

To: GOLDEN PREDATOR CANADA CORP.
888 DUNSMUIR STREET
11TH FLOOR
VANCOUVER BC V6C 3K4

Finalized Date: 21- JUL- 2011
Account: GOPRED

Project: Clear Creek

CERTIFICATE OF ANALYSIS WH11115164

Sample Description	Method Analyte Units LOR	ME- ICP41 Th ppm 20	ME- ICP41 Ti % 0.01	ME- ICP41 Tl ppm 10	ME- ICP41 U ppm 10	ME- ICP41 V ppm 1	ME- ICP41 W ppm 10	ME- ICP41 Zn ppm 2
K924218		<20	0.10	<10	<10	34	<10	71
K924219		<20	0.07	<10	<10	21	<10	35
K924220		<20	0.10	<10	<10	35	10	49
K924221		<20	0.03	<10	<10	10	30	19
K924222		<20	0.14	<10	<10	50	60	42
K924223		<20	0.10	<10	<10	30	10	35
K924224		<20	<0.01	<10	<10	2	<10	12
K924225		<20	0.08	<10	<10	27	10	47
K924226		<20	0.11	<10	<10	37	<10	83
K924227		<20	0.10	<10	<10	27	170	48
K924228		<20	0.09	<10	<10	31	10	64
K924229		<20	0.09	<10	<10	27	30	55
K924230		<20	0.07	<10	<10	25	40	53
K924231		<20	0.07	<10	<10	32	<10	73
K924232		<20	0.08	<10	<10	27	<10	47
K924233		<20	0.07	<10	<10	26	<10	69
K924234		<20	0.09	<10	<10	35	<10	62
K924235		<20	0.10	<10	<10	37	<10	59
K924236		<20	0.09	<10	<10	32	<10	63
K924237		<20	0.12	<10	<10	32	<10	49
K924239		<20	0.07	<10	<10	28	<10	55
K924240		<20	0.05	<10	<10	16	40	43
K924241		<20	0.02	<10	<10	15	10	42
K924242		<20	0.06	<10	<10	27	<10	58
K924243		<20	0.05	<10	<10	28	<10	72
K924244		<20	0.05	<10	<10	38	<10	87
K924245		<20	0.06	<10	<10	28	<10	66
K924246		<20	0.14	<10	<10	42	<10	60
K924247		<20	0.02	<10	<10	21	<10	221
K924248		<20	0.10	<10	<10	33	<10	61
K924249		<20	0.08	<10	<10	29	<10	46
K924250		<20	0.09	<10	<10	28	<10	37
K924251		<20	0.12	<10	<10	33	<10	31
K924252		<20	0.10	<10	<10	44	20	38
K924253		<20	0.13	<10	<10	39	60	43
K924254		<20	0.06	<10	<10	19	40	27

PDF created with pdfFactory trial version www.pdffactory.com

ALS Canada Ltd.
2103 Dollarton Hwy
North Vancouver BC V7H 0A7
Phone: 604 984 0221 Fax: 604 984 0218 www.alsglobal.com

To: GOLDEN PREDATOR CANADA CORP.
888 DUNSMUIR STREET
11TH FLOOR
VANCOUVER BC V6C 3K4

Finalized Date: 14- JUL- 2011
Account: GOPRED

CERTIFICATE WH11115165

Project: Clear Creek

P.O. No.: CLC- 2011- JC- 1580

This report is for 36 Drill Core samples submitted to our lab in Whitehorse, YT, Canada on 22- JUN- 2011.

The following have access to data associated with this certificate:

MIKE BURKE	ANDREW CALDWELL	JACK COTE
GILLES DESSUREAU	MIKE MASLOWSKI	ERIN O BRIEN
BILL SHERIFF		

SAMPLE PREPARATION

ALS CODE	DESCRIPTION
WEI- 21	Received Sample Weight
LOG- 22	Sample login - Rcd w/o BarCode
CRU- 31	Fine crushing - 70% < 2mm
SPL- 21	Split sample - riffle splitter
PUL- 31	Pulverize split to 85% < 75 um
CRU- QC	Crushing QC Test
PUL- QC	Pulverizing QC Test
LOG- 24	Pulp Login - Rcd w/o Barcode

ANALYTICAL PROCEDURES

ALS CODE	DESCRIPTION	INSTRUMENT
ME- ICP41	35 Element Aqua Regia ICP- AES	ICP- AES
Au- AA23	Au 30g FA- AA finish	AAS
Au- GRA21	Au 30g FA- GRAV finish	WST- SIM

To: GOLDEN PREDATOR CANADA CORP.
ATTN: JACK COTE
888 DUNSMUIR STREET
11TH FLOOR
VANCOUVER BC V6C 3K4

This is the Final Report and supersedes any preliminary report with this certificate number. Results apply to samples as submitted. All pages of this report have been checked and approved for release.

Signature:
Colin Ramshaw, Vancouver Laboratory Manager

PDF created with pdfFactory trial version www.pdffactory.com

ALS Canada Ltd.
2103 Dollarton Hwy
North Vancouver BC V7H 0A7
Phone: 604 984 0221 Fax: 604 984 0218 www.alsglobal.com

To: GOLDEN PREDATOR CANADA CORP.
888 DUNSMUIR STREET
11TH FLOOR
VANCOUVER BC V6C 3K4

Finalized Date: 14- JUL- 2011
Account: GOPRED

Project: Clear Creek

CERTIFICATE OF ANALYSIS WH11115165

Sample Description	Method / Analyte / Units / LOR	WEI-21 Recvd Wt. kg 0.02	Au-AA23 Au ppm 0.005	Au-GRA21 Au ppm 0.05	ME-ICP41 Ag ppm 0.2	ME-ICP41 Al % 0.01	ME-ICP41 As ppm 2	ME-ICP41 B ppm 10	ME-ICP41 Ba ppm 10	ME-ICP41 Be ppm 0.5	ME-ICP41 Bi ppm 2	ME-ICP41 Ca % 0.01	ME-ICP41 Cd ppm 0.5	ME-ICP41 Co ppm 1	ME-ICP41 Cr ppm 1	ME-ICP41 Cu ppm 1
K924255		7.97	>10.0	16.80	5.7	1.28	2020	<10	70	<0.5	5	0.31	<0.5	8	31	28
K924256		7.33	0.023		0.3	1.81	481	<10	110	0.7	<2	0.13	<0.5	13	35	31
K924257		7.81	0.085		0.4	1.79	650	<10	100	0.7	<2	0.19	<0.5	16	34	44
K924258		6.93	0.278		0.6	1.72	2220	<10	110	0.7	2	0.26	<0.5	13	33	35
K924259		7.55	0.103		0.4	2.16	855	<10	110	0.9	3	0.59	2.8	13	35	58
K924260		3.27	0.022		0.3	2.77	416	<10	140	0.8	<2	0.49	<0.5	16	46	42
K924261		3.62	0.051		0.3	2.59	486	<10	120	0.9	<2	0.46	<0.5	13	42	41
K924262		7.31	0.103		0.7	3.03	1990	<10	120	1.2	<2	0.83	<0.5	15	35	94
K924263		7.49	0.012		0.3	1.97	333	<10	80	1.1	2	0.26	<0.5	15	30	94
K924264		7.82	0.018		<0.2	1.93	683	<10	80	0.9	2	0.20	<0.5	17	37	51
K924265		6.87	0.046		0.3	0.69	507	<10	20	0.5	3	0.06	<0.5	7	12	30
K924266		10.38	0.128		0.6	0.84	1690	<10	60	<0.5	2	0.33	<0.5	13	23	47
K924267		3.63	0.005		<0.2	2.48	92	<10	140	0.7	<2	0.15	<0.5	17	47	41
K924268		7.96	0.112		0.6	1.39	2300	<10	70	0.9	2	0.68	<0.5	15	23	85
K924269		7.00	0.049		0.4	1.50	792	<10	70	0.6	<2	0.35	<0.5	16	29	63
K924270		6.93	0.009		0.2	1.80	84	<10	110	0.7	<2	0.12	<0.5	16	38	49
K924271		8.85	0.255		0.6	1.50	1135	<10	80	0.6	7	0.26	<0.5	16	27	46
K924272		0.45	<0.005		<0.2	0.07	<2	<10	<10	<0.5	3	18.3	<0.5	3	1	3
K924273		2.57	0.006		<0.2	0.96	79	<10	60	1.0	2	0.33	<0.5	5	3	13
K924274		4.73	0.017		<0.2	0.65	252	<10	110	0.7	2	1.31	<0.5	4	4	13
K924275		3.45	0.085		0.2	0.57	1230	10	40	0.6	4	0.17	<0.5	6	2	16
K924276		11.33	0.044		0.3	0.94	907	10	50	0.6	3	0.20	<0.5	17	13	59
K924277		10.36	0.681		<0.2	1.41	206	<10	60	<0.5	23	0.44	<0.5	12	31	30
K924278		7.38	0.024		<0.2	1.06	270	<10	40	<0.5	3	0.59	<0.5	10	23	34
K924279		6.84	0.015		<0.2	0.60	189	<10	10	<0.5	3	0.57	<0.5	8	19	14
K924280		7.15	0.054		<0.2	0.80	51	<10	20	<0.5	4	0.48	<0.5	8	22	10
K924281		11.77	0.009		<0.2	0.95	107	<10	30	<0.5	2	0.26	<0.5	8	29	8
K924282		2.37	0.028		<0.2	0.50	583	<10	10	<0.5	3	0.36	<0.5	6	15	9
K924283		6.74	0.022		<0.2	1.28	367	<10	40	<0.5	3	0.24	<0.5	11	31	22
K924284		0.04	9.39		2.4	0.59	>10000	<10	20	<0.5	5	1.78	1.0	19	27	114
K924285		6.69	0.026		<0.2	1.01	58	<10	40	<0.5	4	0.39	<0.5	9	25	21
K924286		6.59	0.264		0.3	0.84	120	<10	40	<0.5	8	0.20	<0.5	9	24	9
K924287		7.66	0.029		<0.2	0.90	235	<10	30	<0.5	3	0.09	<0.5	10	22	21
K924288		7.23	0.025		<0.2	0.67	159	<10	20	0.5	2	0.08	<0.5	14	13	27
K924289		6.99	0.011		0.2	0.84	251	<10	30	0.6	<2	0.09	<0.5	16	14	33
K924290		6.51	0.026		0.5	0.38	358	10	<10	<0.5	3	0.11	<0.5	7	9	18

PDF created with pdfFactory trial version www.pdffactory.com

ALS Canada Ltd.
2103 Dollarton Hwy
North Vancouver BC V7H 0A7
Phone: 604 984 0221 Fax: 604 984 0218 www.alsglobal.com

To: GOLDEN PREDATOR CANADA CORP.
888 DUNSMUIR STREET
11TH FLOOR
VANCOUVER BC V6C 3K4

Finalized Date: 14- JUL- 2011
Account: GOPRED

Project: Clear Creek

CERTIFICATE OF ANALYSIS WH11115165

Sample Description	Method	ME- ICP41	ME- ICP41	ME- ICP41	ME- ICP41	ME- ICP41	ME- ICP41	ME- ICP41	ME- ICP41	ME- ICP41	ME- ICP41	ME- ICP41	ME- ICP41	ME- ICP41	ME- ICP41	ME- ICP41
	Analyte	Fe	Ga	Hg	K	La	Mg	Mn	Mo	Na	Ni	P	Pb	S	Sb	Sc
	Units	%	ppm	ppm	%	ppm	%	ppm	ppm	%	ppm	ppm	ppm	%	ppm	ppm
	LOR	0.01	10	1	0.01	10	0.01	5	1	0.01	1	10	2	0.01	2	1
K924255		2.38	<10	<1	0.50	20	0.43	206	<1	0.04	17	120	12	0.55	2	2
K924256		3.50	10	1	0.83	20	0.66	339	1	0.03	33	150	5	0.66	<2	3
K924257		3.84	10	<1	0.91	20	0.63	335	<1	0.02	41	290	9	0.85	2	4
K924258		3.54	<10	1	0.73	30	0.59	426	<1	0.02	33	280	15	0.70	2	3
K924259		3.88	10	<1	0.85	20	0.75	397	1	0.04	33	250	12	0.91	2	4
K924260		4.23	10	1	1.03	20	1.00	487	<1	0.07	39	470	11	0.96	<2	5
K924261		4.15	10	<1	0.88	20	0.94	456	<1	0.07	36	290	15	0.88	2	4
K924262		4.25	10	1	0.84	20	0.91	633	2	0.12	34	280	11	1.74	<2	4
K924263		4.07	10	1	0.78	20	0.73	423	2	0.06	34	190	8	1.91	<2	4
K924264		4.29	10	<1	0.78	30	0.69	585	<1	0.01	44	530	3	0.79	<2	5
K924265		2.02	<10	1	0.13	20	0.06	348	1	<0.01	19	140	4	0.11	4	2
K924266		2.22	<10	<1	0.43	20	0.33	191	<1	0.03	18	200	2	0.63	3	2
K924267		4.33	10	<1	1.46	30	0.88	400	<1	0.02	40	330	<2	0.58	<2	5
K924268		3.34	<10	1	0.52	20	0.51	394	4	0.04	37	250	4	1.19	3	3
K924269		3.49	10	<1	0.63	20	0.62	380	1	0.03	35	370	4	1.29	2	3
K924270		3.71	<10	<1	1.02	30	0.68	314	4	0.02	38	370	<2	1.13	<2	4
K924271		3.32	<10	<1	0.74	20	0.60	356	2	0.02	34	610	7	1.08	4	3
K924272		0.41	<10	<1	0.05	<10	11.20	201	1	0.02	4	230	<2	0.02	<2	<1
K924273		1.44	<10	<1	0.19	10	0.20	232	2	0.01	4	230	15	0.46	12	1
K924274		1.55	<10	<1	0.25	10	0.25	326	2	0.05	3	240	15	0.33	<2	1
K924275		1.97	<10	<1	0.21	20	0.08	278	2	0.01	5	230	16	0.11	7	1
K924276		2.99	<10	<1	0.43	20	0.27	467	2	0.02	33	220	7	0.88	8	2
K924277		2.70	<10	<1	0.68	20	0.59	324	1	0.05	25	330	3	0.41	2	3
K924278		2.15	<10	<1	0.40	10	0.47	263	2	0.07	17	290	4	0.56	<2	3
K924279		1.53	<10	<1	0.22	10	0.30	189	1	0.05	12	180	4	0.15	<2	1
K924280		1.67	<10	<1	0.33	10	0.36	206	2	0.04	16	190	4	0.12	2	2
K924281		1.81	<10	<1	0.48	10	0.40	207	2	0.04	16	140	2	0.09	<2	2
K924282		1.13	<10	<1	0.23	10	0.20	148	2	0.05	8	110	6	0.13	<2	1
K924283		2.39	<10	<1	0.68	20	0.49	276	1	0.06	21	170	3	0.26	2	3
K924284		3.75	<10	<1	0.09	<10	0.64	516	21	0.04	46	300	703	0.97	5	3
K924285		2.13	<10	<1	0.50	20	0.43	247	1	0.04	18	160	4	0.24	<2	2
K924286		1.75	<10	<1	0.38	10	0.31	219	2	0.05	15	90	11	0.06	2	2
K924287		1.86	<10	<1	0.31	10	0.26	205	1	0.02	17	80	4	0.10	<2	2
K924288		2.57	<10	<1	0.25	20	0.16	437	2	0.01	27	210	6	0.16	16	2
K924289		2.87	<10	<1	0.32	20	0.25	460	1	0.01	34	210	5	0.31	12	2
K924290		1.45	<10	<1	0.16	10	0.08	227	2	0.01	13	130	14	0.18	3	1

PDF created with pdfFactory trial version www.pdffactory.com

ALS Canada Ltd.
2103 Dollarton Hwy
North Vancouver BC V7H 0A7
Phone: 604 984 0221 Fax: 604 984 0218 www.alsglobal.com

To: GOLDEN PREDATOR CANADA CORP.
888 DUNSMUIR STREET
11TH FLOOR
VANCOUVER BC V6C 3K4

Finalized Date: 14- JUL- 2011
Account: GOPRED

Project: Clear Creek

CERTIFICATE OF ANALYSIS WH11115165

Sample Description	Method Analyte Units LOR	ME- ICP41 Sr ppm 1	ME- ICP41 Th ppm 20	ME- ICP41 Ti % 0.01	ME- ICP41 Tl ppm 10	ME- ICP41 U ppm 10	ME- ICP41 V ppm 1	ME- ICP41 W ppm 10	ME- ICP41 Zn ppm 2
K924255		13	<20	0.06	<10	<10	21	20	40
K924256		14	<20	0.09	<10	<10	32	<10	61
K924257		17	<20	0.09	<10	<10	34	<10	63
K924258		18	<20	0.05	<10	<10	27	<10	60
K924259		29	<20	0.09	<10	<10	33	40	112
K924260		31	<20	0.12	<10	<10	41	<10	80
K924261		29	<20	0.10	<10	<10	37	<10	80
K924262		48	<20	0.09	<10	<10	35	10	75
K924263		17	<20	0.08	<10	<10	32	<10	83
K924264		10	<20	0.08	<10	<10	35	<10	72
K924265		6	<20	<0.01	<10	<10	11	10	27
K924266		18	<20	0.04	<10	<10	14	20	24
K924267		17	<20	0.16	<10	<10	41	<10	63
K924268		35	<20	0.04	<10	<10	19	10	27
K924269		19	<20	0.06	<10	<10	26	<10	59
K924270		10	<20	0.12	<10	<10	38	<10	48
K924271		15	<20	0.07	<10	<10	25	<10	45
K924272		40	<20	<0.01	<10	10	2	<10	12
K924273		15	<20	0.01	<10	<10	3	<10	39
K924274		114	<20	0.01	<10	<10	3	<10	41
K924275		22	<20	<0.01	<10	<10	1	<10	27
K924276		18	<20	0.02	<10	<10	10	<10	39
K924277		26	<20	0.09	<10	<10	28	10	38
K924278		29	<20	0.05	<10	<10	24	<10	23
K924279		27	<20	0.01	<10	<10	9	10	19
K924280		28	<20	0.03	<10	<10	14	<10	24
K924281		17	<20	0.06	<10	<10	18	<10	22
K924282		20	<20	0.02	<10	<10	7	<10	11
K924283		14	<20	0.10	<10	<10	24	10	30
K924284		43	<20	0.02	<10	<10	20	<10	215
K924285		21	<20	0.06	<10	<10	17	30	26
K924286		14	<20	0.05	<10	<10	16	80	28
K924287		8	<20	0.03	<10	<10	15	<10	26
K924288		7	<20	0.01	<10	<10	10	<10	46
K924289		8	<20	0.01	<10	<10	12	<10	52
K924290		9	<20	<0.01	<10	<10	3	<10	23

APPENDIX 6

DESCRIPTION OF ANALYTICAL METHODS AND DETECTION LIMITS

ALS Chemex

Fire Assay Procedure – Au-AA23 & Au-AA24
Fire Assay Fusion, AAS Finish

Sample Decomposition: Fire Assay Fusion (FA-FUS01 & FA-FUS02)
Analytical Method: Atomic Absorption Spectroscopy (AAS)

A prepared sample is fused with a mixture of lead oxide, sodium carbonate, borax, silica and other reagents as required, inquarted with 6 mg of gold-free silver and then cupelled to yield a precious metal bead.

The bead is digested in 0.5 mL dilute nitric acid in the microwave oven, 0.5 mL concentrated hydrochloric acid is then added and the bead is further digested in the microwave at a lower power setting. The digested solution is cooled, diluted to a total volume of 4 mL with de-mineralized water, and analyzed by atomic absorption spectroscopy against matrix-matched standards.

Method Code	Element	Symbol	Units	Sample Weight (g)	Lower Limit	Upper Limit	Default Overlimit Method
Au-AA23	Gold	Au	ppm	30	0.005	10.0	Au-GRA21
Au-AA24	Gold	Au	ppm	50	0.005	10.0	Au-GRA22

ALS Chemex

Geochemical Procedure - ME-ICP41
Trace Level Methods Using Conventional ICP-AES Analysis

Sample Decomposition: Nitric Aqua Regia Digestion (GEO-AR01)
Analytical Method: Inductively Coupled Plasma - Atomic Emission Spectroscopy (ICP - AES)

A prepared sample is digested with aqua regia in a graphite heating block. After cooling, the resulting solution is diluted to 12.5 mL with deionized water, mixed and analyzed by inductively coupled plasma-atomic emission spectrometry. The analytical results are corrected for inter-element spectral interferences.

NOTE: In the majority of geological matrices, data reported from an aqua regia leach should be considered as representing only the leachable portion of the particular analyte.

Element	Symbol	Units	Lower Limit	Upper Limit	Default Overlimit Method
Silver	Ag	ppm	0.2	100	Ag-OG46
Aluminum	Al	%	0.01	25	
Arsenic	As	ppm	2	10000	
Boron	B	ppm	10	10000	
Barium	Ba	ppm	10	10000	
Beryllium	Be	ppm	0.5	1000	
Bismuth	Bi	ppm	2	10000	
Calcium	Ca	%	0.01	25	
Cadmium	Cd	ppm	0.5	1000	
Cobalt	Co	ppm	1	10000	
Chromium	Cr	ppm	1	10000	
Copper	Cu	ppm	1	10000	Cu-OG46
Iron	Fe	%	0.01	50	

Element	Symbol	Units	Lower Limit	Upper Limit	Default Overlimit Method
Gallium	Ga	ppm	10	10000	
Mercury	Hg	ppm	1	10000	
Potassium	K	%	0.01	10	
Lanthanum	La	ppm	10	10000	
Magnesium	Mg	%	0.01	25	
Manganese	Mn	ppm	5	50000	
Molybdenum	Mo	ppm	1	10000	
Sodium	Na	%	0.01	10	
Nickel	Ni	ppm	1	10000	
Phosphorus	P	ppm	10	10000	
Lead	Pb	ppm	2	10000	Pb-OG46
Sulfur	S	%	0.01	10	
Antimony	Sb	ppm	2	10000	
Scandium	Sc	ppm	1	10000	
Strontium	Sr	ppm	1	10000	
Thorium	Th	ppm	20	10000	
Titanium	Ti	%	0.01	10	
Thallium	Tl	ppm	10	10000	
Uranium	U	ppm	10	10000	
Vanadium	V	ppm	1	10000	
Tungsten	W	ppm	10	10000	
Zinc	Zn	ppm	2	10000	Zn-OG46

Elements listed below are available upon request

Element	Symbol	Units	Lower Limit	Upper Limit	Default Overlimit Method
Cerium	Ce	ppm	10	10000	
Hafnium	Hf	ppm	10	10000	
Indium	In	ppm	10	10000	
Lithium	Li	ppm	10	10000	
Niobium	Nb	ppm	10	10000	
Rubidium	Rb	ppm	10	10000	
Selenium	Se	ppm	10	10000	
Silicon	Si	ppm	10	10000	
Tin	Sn	ppm	10	10000	
Tantalum	Ta	ppm	10	10000	
Tellurium	Te	ppm	10	10000	
Yttrium	Y	ppm	10	10000	
Zirconium	Zr	ppm	5	10000	

Geochemical
Aqua Regia Digestion

Groups 1D, 1DX
ICP-ES & ICP-MS

You can choose economically priced ICP-ES (Group 1D) or ICP-MS (Group 1DX) analysis to complement your exploration program.

Sample splits of 0.5g are leached in hot (95°C) Aqua Regia. Select a larger split size for more representative Au analysis. Refractory and graphitic samples can limit Au solubility.

Sample minimum 1g pulp.

Group 1D01	Cdn
32 elements	**$8.95**

Group 1D02	Cdn
Include Hg and Tl	**+$1.00**

Group 1D03	Cdn
Include Uranium	**+$0.50**

Code	Group 1DX	Cdn
1DX1	36 elements 0.5g	**$15.00**
1DX2	36 elements 15g	**$19.00**
1DX3	36 elements 30g	**$22.50**
Include U by request		

	Group 1D Detection	Group 1DX Detection	Upper Limit
Ag*	0.3 ppm	0.1 ppm	100 ppm
Al*	0.01 %	0.01 %	10 %
As	2 ppm	0.5 ppm	10000 ppm
Au*	2 ppm	0.5 ppb	100 ppm
B*†	20 ppm	20 ppm	2000 ppm
Ba*	1 ppm	1 ppm	10000 ppm
Bi	3 ppm	0.1 ppm	2000 ppm
Ca*	0.01 %	0.01 %	40 %
Cd	0.5 ppm	0.1 ppm	2000 ppm
Co	1 ppm	0.1 ppm	2000 ppm
Cr*	1 ppm	1 ppm	10000 ppm
Cu	1 ppm	0.1 ppm	10000 ppm
Fe*	0.01 %	0.01 %	40 %
Ga*	5 ppm	1 ppm	1000 ppm
Hg‡	1 ppm	0.01 ppm	50 ppm
K*	0.01 %	0.01 %	10 %
La*	1 ppm	1 ppm	10000 ppm
Mg*	0.01 %	0.01 %	30 %
Mn*	2 ppm	1 ppm	10000 ppm
Mo	1 ppm	0.1 ppm	2000 ppm
Na*	0.01 %	0.001 %	5 %
Ni	1 ppm	0.1 ppm	10000 ppm
P*	0.001 %	0.001 %	5 %
Pb	3 ppm	0.1 ppm	10000 ppm
S*	0.05 %	0.05 %	10 %
Sb	3 ppm	0.1 ppm	2000 ppm
Sc	5 ppm	0.1 ppm	100 ppm
Se	–	0.5 ppm	100 ppm
Sr*	1 ppm	1 ppm	10000 ppm
Te	–	0.2 ppm	1000 ppm
Th*	2 ppm	0.1 ppm	2000 ppm
Ti*	0.001 %	0.001 %	5 %
Tl‡	5 ppm	0.1 ppm	1000 ppm
V*	1 ppm	2 ppm	10000 ppm
W*	2 ppm	0.1 ppm	100 ppm
Zn	1 ppm	1 ppm	10000 ppm

*Solubility of some elements will be limited by mineral species present.

†Detection limit = 1 ppm for 15g / 30g analysis.