

NTS 115H/05
Lat: 61° 25' N
Long: 137° 54' 30" W

ASSESSMENT REPORT

on the

ROLL PROPERTY

Roll 1 to 48 - YD122429 to YD122476

Whitehorse Mining District, Yukon, Canada

Geological, Geochemical and Prospecting Surveys

Work Period: 11 July 2011

for

YES EXPLORATION SYNDICATE INC (Operator)

Suite 1018 – 475 Howe Street

Vancouver, BC V6C2B3

Phone: 604-986-5275

by

Edward Harrington, B.Sc., P.Geo.

RELIANCE GEOLOGICAL SERVICES INC

3476 Dartmoor Place, Vancouver, BC, V5S 4G2

Tel: 604-984-3663 Fax: 604-437-9531

6 June 2012

TABLE of CONTENTS

| | | |
|-----|--|----|
| 1.0 | INTRODUCTION..... | 1 |
| 2.0 | DESCRIPTIONS, LOCATIONS and OWNERSHIP of CLAIMS..... | 1 |
| 3.0 | ACCESSIBILITY, CLIMATE, and PHYSIOGRAPHY | 4 |
| 4.0 | GEOLOGICAL SETTING | 4 |
| 4.1 | Regional Geology and Structure..... | 4 |
| 4.2 | Property Geology and Structure | 8 |
| 5.0 | HISTORY..... | 8 |
| 5.1 | Area History | 8 |
| 5.2 | Previous Work | 8 |
| 6.0 | OBJECTIVES and SCOPE of WORK | 10 |
| 6.1 | Survey Method and Equipment | 10 |
| 6.2 | Description of Surveys..... | 11 |
| 7.0 | INTERPRETATIONS and CONCLUSIONS | 13 |
| 7.1 | Interpretations..... | 13 |
| 7.2 | Conclusions | 13 |
| 8.0 | REFERENCES..... | 14 |
| | CERTIFICATE of QUALIFICATIONS..... | 15 |

LIST of TABLES

| | | |
|---------|------------------------------------|----|
| Table 1 | Rock Sample Data | 11 |
| Table 2 | Selected Soil Sample Results | 11 |

LIST of FIGURES

| | | |
|----------|-------------------------------------|----|
| Figure 1 | Regional Location | 2 |
| Figure 2 | Claim Location and Topography | 3 |
| Figure 3 | Regional Geology..... | 6 |
| Figure 4 | Property Geology | 9 |
| Figure 5 | Traverses | 12 |

LIST of APPENDICES

| | |
|------------|---------------------------------|
| APPENDIX A | Cost Statement |
| APPENDIX B | Claim Data |
| APPENDIX C | Reconnaissance Traverse Details |
| APPENDIX D | Rock Assay Certificate |
| APPENDIX E | Soil Assay Certificate |

1.0 INTRODUCTION

This Assessment Report outlines work carried out on the ROLL Property (the "Property"), which is located in the Whitehorse Mining District, Yukon.

This report summarizes previous work, and describes reconnaissance geological, geochemical rock and soil sampling, and prospecting surveys carried out on 11 July 2011. This report is based on geological and geochemical reports, a compilation of published and unpublished data, and maps made by cited persons.

The author is a "qualified person" within the meaning of National Instrument 43-101 of the Canadian Securities Administrators.

2.0 DESCRIPTIONS, LOCATIONS, and OWNERSHIP of CLAIMS

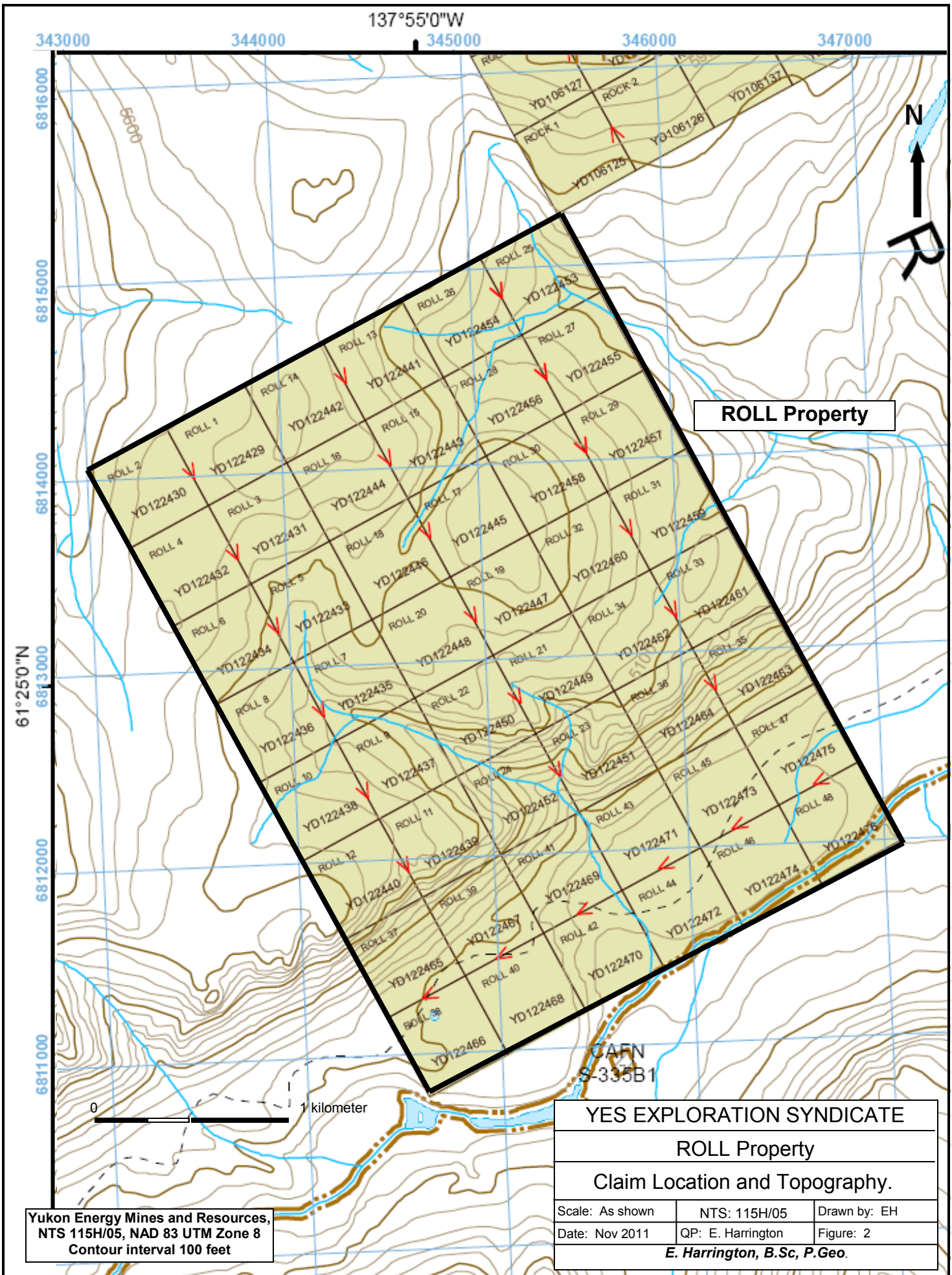
The claims comprising the Property are located in the Whitehorse Mining District of Yukon, Canada, as shown on Map Sheet NTS 115H/05. The Property area is centered at latitude 61° 25' North, longitude 137° 54' 30" West, and UTM 6813000 m North, and UTM 345000 m East (Figures 1 and 2).

The Property is located approximately 81 kilometers southwest of the village of Carmacks and 171 kilometers northwest of the city of Whitehorse. Whitehorse is the main regional supply center for personnel and equipment.

The assessment work area consists of a contiguous block of 48 quartz claims totaling approximately 1,002 hectares ("ha"). Claim information is presented in Appendix B.



| | | |
|------------------------------------|-------------------|--------------|
| YES EXPLORATION SYNDICATE | | |
| ROLL Property | | |
| Regional Location | | |
| Scale: As shown | NTS: 115H/05 | Drawn by: EH |
| Date: Nov 2011 | QP: E. Harrington | Figure: 1 |
| E. Harrington, B.Sc, P.GeO. | | |



343000 344000 345000 346000 347000

137°55'0"W

6816000
6815000
6814000
6813000
6812000
6811000

ROLL Property

Yukon Energy Mines and Resources,
NTS 115H/05, NAD 83 UTM Zone 8
Contour interval 100 feet

| | | |
|---------------------------------------|-------------------|--------------|
| YES EXPLORATION SYNDICATE | | |
| ROLL Property | | |
| Claim Location and Topography. | | |
| Scale: As shown | NTS: 115H/05 | Drawn by: EH |
| Date: Nov 2011 | QP: E. Harrington | Figure: 2 |
| <i>E. Harrington, B.Sc, P.Geo.</i> | | |

3.0 ACCESSIBILITY, CLIMATE, and PHYSIOGRAPHY

Access to the area is by helicopter from the village of Carmacks. Alternatively, a fuel cache can be established at the Mt Nansen mine site. The mine site is approximately 1 hour driving time from Carmacks. Personnel can access the mine site by road and then be disbursed by helicopter.

Property topography is variable. To the southeast, a northeast-trending river valley cuts across the Property. On the northwest side of the river, steep cliffs rise over 550 meters (1,800 feet) to the central Property area where topography is relatively flat to gently rolling. Elevations range from 1,115 meters (3,650 feet) to 1,830 meters (6,000 feet).

Vegetation cover consists predominantly of grasses, with jack pine and alder undergrowth in the river valley. Summers are generally warm, while winters are cold. Depending on the type of work, the work season can be year round.

4.0 GEOLOGICAL SETTING

4.1 Regional Geology and Structure (Figure 3)

In general, Yukon geology consists of two lithological components, which are separated by the Tintina Trench. Rocks northeast of the Tintina Trench are predominantly sedimentary, from 300 million to >1 billion years old, and represent the ancient margin of North America. Rocks southwest of the Tintina Trench are mainly igneous and metamorphic, from 20 to 350 million years old, and represent numerous crustal fragments called accreted terranes that have an uncertain place of origin. The Dawson Mountain Range, which includes the subject Property, is located in the area southwest of the Tintina Trench.

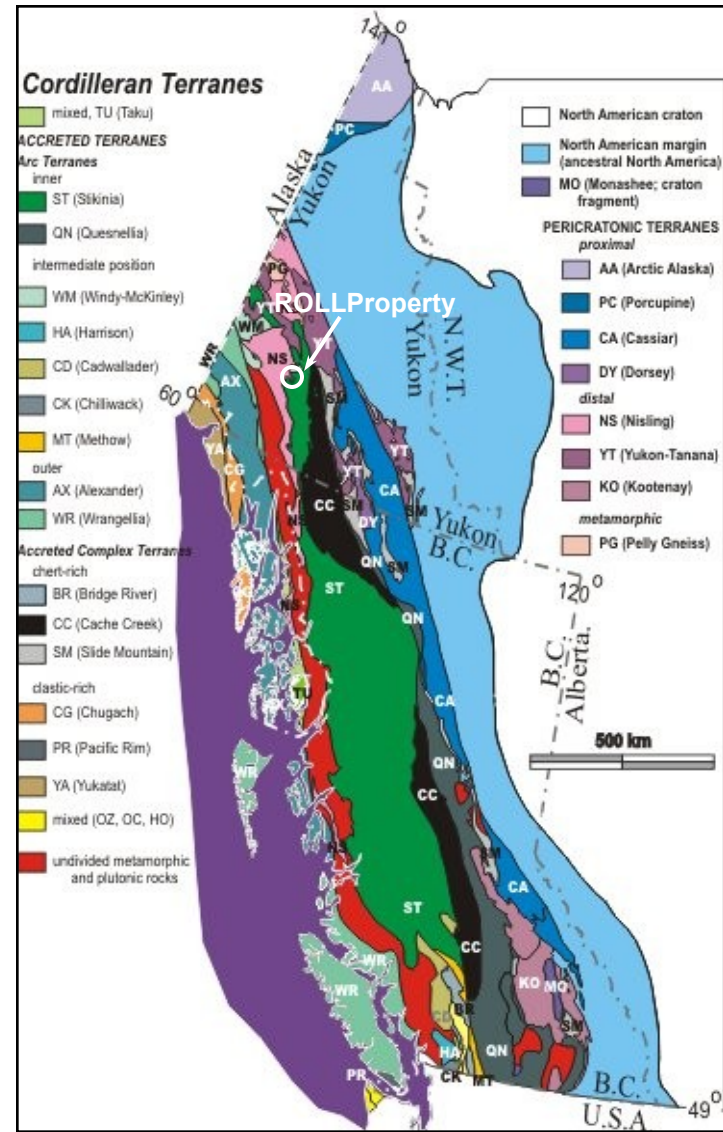
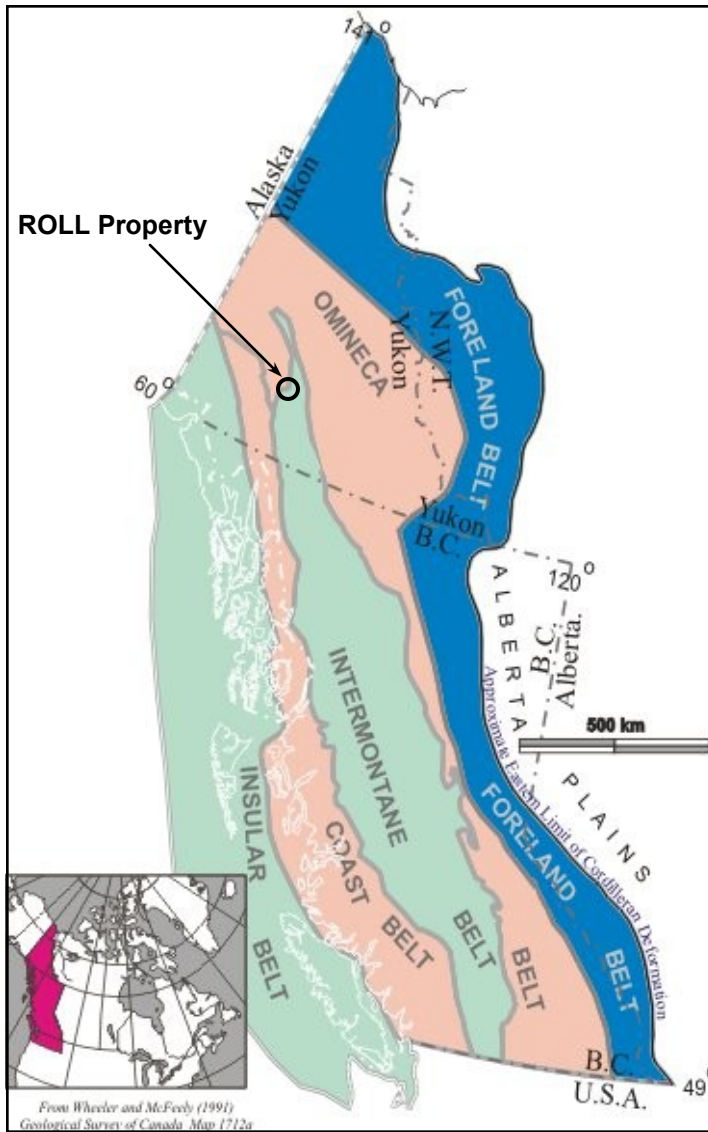
The Yukon-Tanana Composite Terrane ("YTT") is the largest of Yukon's terranes and is composed of several metamorphic rock assemblages, which were originally sedimentary but have been metamorphosed at extremely high temperatures and pressures corresponding to crustal depths of 25 km.

The Intermontane Superterrane is composed of five dissimilar terranes that were amalgamated approximately 180 million years ago: Stikinia, Quesnellia, Slide Mountain, Cache Creek, and Windy-McKinley. Stikinia is the largest terrane in the Cordillera, but in Yukon is restricted to the area of the Intermontane Belt.

The Dawson Range generally comprises rocks of the Yukon-Tanana Composite Terrane and Stikinia Intermontane Superterrane. The Dawson Range is part of the Yukon Plateau Physiographic Province, and is characterized by moderately rugged topography with elevations from 900 to over 2000 meters. The Dawson Range has extensive placer and lode gold production, and is commonly referred to as the "Dawson Range gold belt". This belt comprises a northwesterly trend of placer gold occurrences, porphyry copper-gold deposits, and gold-bearing polymetallic epithermal veins.

The oldest rocks exposed in the Dawson Range Gold Belt are Paleozoic YTT rocks, consisting of an assemblage of Paleozoic Yukon Group schist, gneiss, and amphibolite, and a Triassic assemblage of andesite to basalt flows, tuffs, and breccias, which are intruded by granitic batholiths. Granitic rocks intruded during Early Jurassic metamorphic/plutonic events.

The Aishihik Batholith underlies much of the district. Triassic to Lower Jurassic in age, the Aishihik intrusive body ranges in composition from dark grey granodiorite to pink quartz monzonite and porphyritic quartz monzonite. Tertiary and Eocene volcanic rocks unconformably overlie the granitic bodies.



(After Geological Survey of Canada, 2005)

| | | |
|------------------------------------|-------------------|--------------|
| YES EXPLORATION SYNDICATE | | |
| ROLL Property | | |
| Regional Geology | | |
| Scale: As shown | NTS: 115H/05 | Drawn by: EH |
| Date: Jan 2012 | QP: E. Harrington | Figure: 3 |
| E. Harrington, B.Sc, P.Geo. | | |

Volcanic rocks consist primarily of felsic tuffs, flows and breccias, are cut by dark green mafic volcanic plugs and dikes. Cretaceous- to Tertiary-age volcanic rocks host lode gold deposits in the Dawson Range.

Lode mineralization consists of epithermal to mesothermal gold-bearing quartz-chalcedony vein systems in faults and fracture zones associated with felsic intrusives. Ring dikes and fault zones were developed during caldera collapse.

In the Dawson Range, gold mineralization occurs in quartz veins and fractures formed during the intrusion of quartz feldspar porphyry and breccia bodies. Alteration zones vary from narrow seams of clay gouge along the margins of individual quartz veins to wide areas of propylitic and argillic alteration around intrusive breccias. Sericite and pyrite are common accessory minerals.

Cretaceous to Paleocene rocks of the region comprise two major plutonic-volcanic events:

1. The Cretaceous Mount Nansen event includes the Dawson Range Batholith, Casino Granodiorite, Coffee Creek Granite, and the Mount Nansen intermediate to felsic volcanic suite, and
2. The late Cretaceous to Paleocene Carmacks event is represented by subvolcanic and volcanic mafic to felsic rocks that intrude or unconformably overlie all other units.

Cretaceous to Paleocene Carmacks intrusives and volcanics have a close spatial relationship with the older granitoids and a spatial-temporal relationship with known gold mineralization. In Yukon, gold mineralization is generally related to Carmacks volcanic units and to same-age hydrothermal alteration, suggesting a genetic link between gold mineralization and hotspot-related hydrothermal activity.

4.2 Property Geology

Property lithology consists of granitic rocks of the Nisling Range Suite. Rocks are medium to coarse grained, equigranular to porphyritic, intermediate in composition, and contain felsic dikes. The granitoid rocks are generally leucocratic (contain a high proportion of light-colored minerals), and have varied compositions including biotite granite, biotite-hornblende granite to leucocratic granodiorite containing feldspar phenocrysts, and biotite quartz monzonite.

The Property is situated within a structurally isolated block of mountains. The ROLL claims are located along a north-northwesterly structural trend that can be seen in Landsat images. Smaller northwest- and northeast-trending structures appear to be located on the Property. A large northeast-trending fault may occupy the creek valley on the southern boundary of the Property.

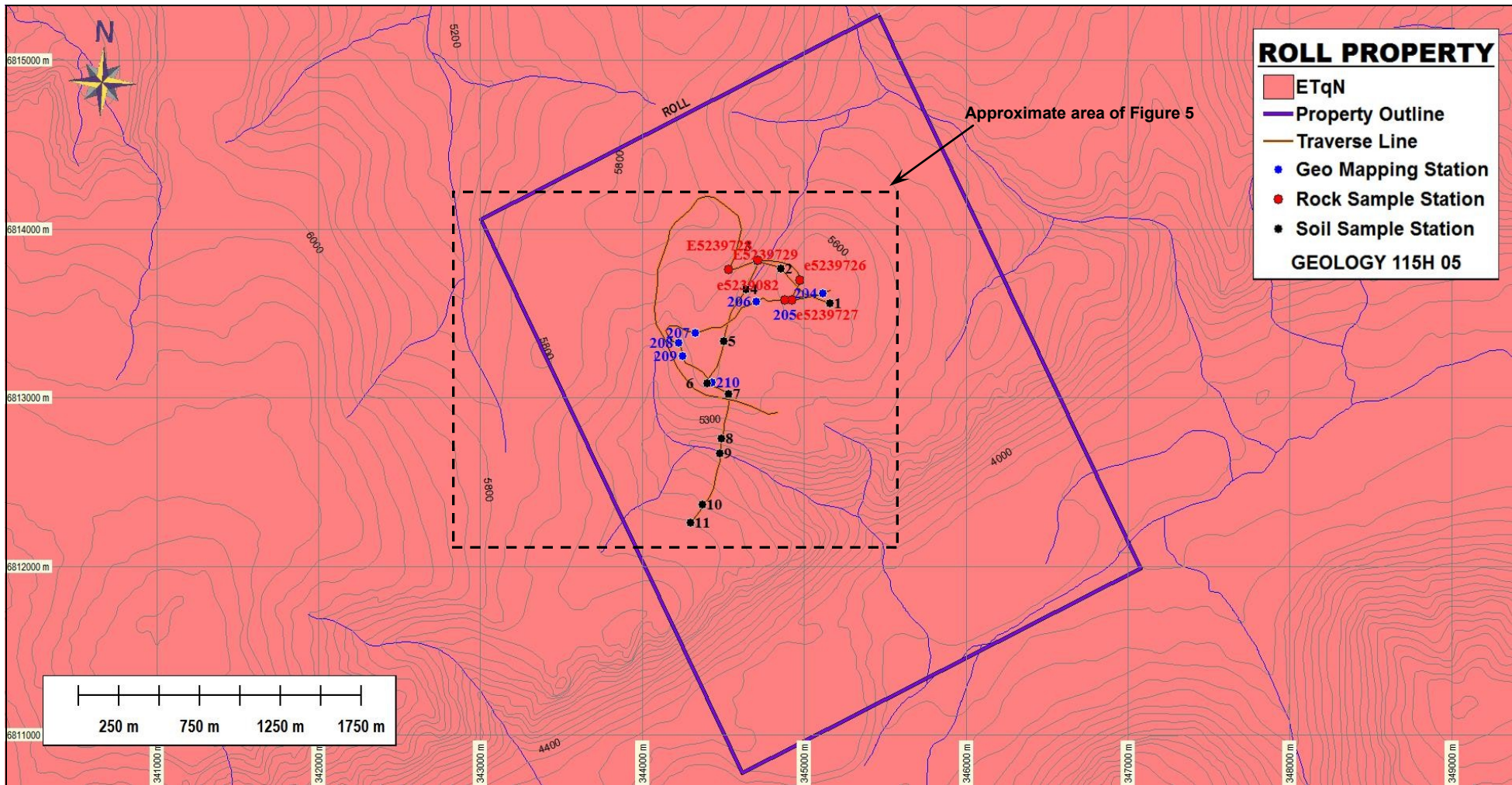
5.0 HISTORY

5.1 Area History

In the late 1970s, an airborne geophysical magnetic survey and reconnaissance-style geological mapping and stream sediment sampling were conducted in the region. No detailed mapping has been carried out since.

5.2 Previous Work

The Property is underlain by a complex magnetic high signature. Regional Geological Survey of Canada ("GSC") stream sediment sampling shows anomalous silver, zinc, lead, mercury, and arsenic values in a creek draining the south-central part of the Property. A significantly strong silver anomaly (2.6 ppm) occurs in stream sediments on the Property. A significant gold anomaly (361 ppb) occurs in a creek ~3 km to the southwest.



ROLL PROPERTY

- ETqN
 - Property Outline
 - Traverse Line
 - Geo Mapping Station
 - Rock Sample Station
 - Soil Sample Station
- GEOLOGY 115H 05**

ETqN Cenozoic, Upper Tertiary
 Medium to coarse grained equigranular to porphyritic intermediate rocks locally cut by felsic dikes
 Leucocratic biotite granite, biotite-hornblende granite to granodiorite, biotite-quartz monzonite

| | | |
|---|-------------------|--------------|
| YES EXPLORATION SYNDICATE | | |
| ROLL Property | | |
| Property Geology | | |
| Scale: As shown | NTS: 115H/05 | Drawn by: EH |
| Date: June 2012 | QP: E. Harrington | Figure: 4 |
| <i>E. Harrington, B.Sc, P.Geo.</i> | | |

The latest geological mapping conducted over the ROLL property was carried out in 2010 by the YGS.

6.0 OBJECTIVES and SCOPE of WORK

The deposit models for the Property are epithermal gold-silver and/or porphyry copper-gold. The objectives of reported assessment work were to carry out reconnaissance-style geological and geochemical surveys to outline areas of alteration and mineralization that would suggest the presence of epithermal or porphyry deposits.

6.1 Survey Method and Equipment

A survey crew, consisting of a geologist, a prospector, and a geotechnician, carried out GPS-controlled traverses designed to provide reconnaissance-style coverage of ridge areas where outcrop was more likely to be encountered.

Soil samples were taken using a hand-powered ratcheting auger. Samples targeted the "C" horizon, with hole depth generally in the range of 0.4 to 0.6 meters. Samples were placed in uniquely identified kraft paper bags, and allowed to dry before being delivered to Inspectorate Labs, Whitehorse, Yukon, for preparation and analysis.

Rock samples were selected to best show the desired geological occurrence. Samples were sealed in uniquely identified clear plastic bags and delivered to Inspectorate Labs, Whitehorse, Yukon, for preparation and analysis.

A Juno handheld field computer was used to enter both soil and geological data. Traverse details and mapping points are provided in Figure 5 and Appendix C.

6.2 Description of Surveys

During the 2011 work program, approximately five kilometers of prospecting traverses were carried out, and 5 rock samples and 11 soil samples were taken.

Table 1: Rock Sample Data

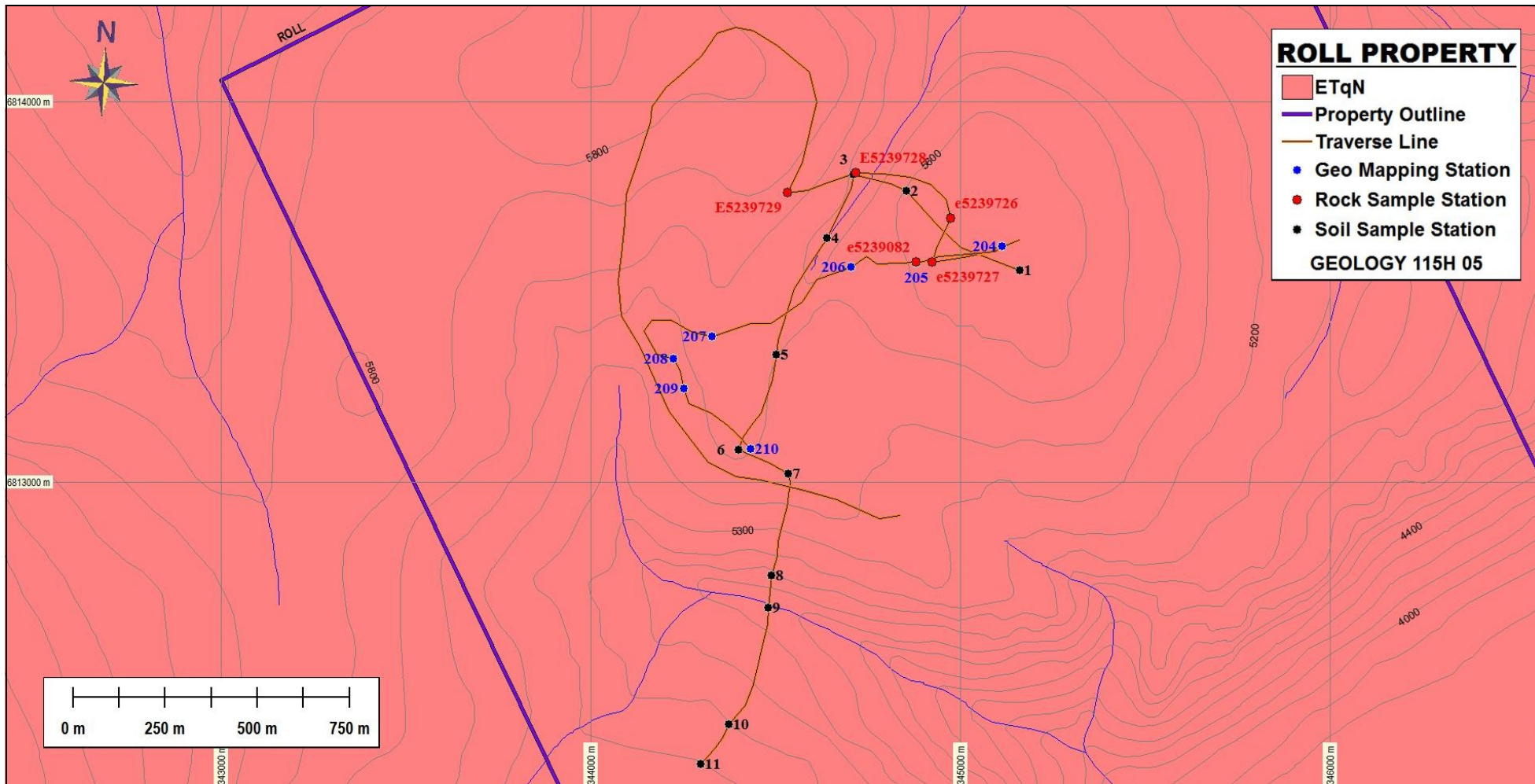
| Sample | Property | Location | | Type | Description |
|----------|----------|----------|----------|--------|---|
| | | Easting | Northing | | |
| E5239082 | ROLL | 344881 | 6813577 | Select | Andesite with equigranular feldspar and hornblende. Trace disseminated sulfides. |
| E5239726 | ROLL | 344975 | 6813694 | Select | Massive granite. Angular to semi-rounded qtz eyes, no mafics, clay altered feldspar |
| E5239727 | ROLL | 344924 | 6813579 | Select | Massive granite. Altered feldspar with minor disseminated pyrite. |
| E5239728 | ROLL | 344717 | 6813813 | Select | Aphanitic altered bleached dacite with qtz phenocrysts. Disseminated pyrite. |
| E5239729 | ROLL | 344533 | 6813761 | Select | Aphanitic altered dacite with qtz phenocrysts. Disseminated pyrite. |

Rock sampling results were not significant.

Selected chemical analyses for the soil sampling follows:

Table 2: Selected Soil Results

| Sample | Chemical Analysis (ppm) | | | | | | | |
|---------|-------------------------|--------|--------|--------|-----------|------|------|------|
| | Gold | Silver | Barium | Copper | Manganese | Moly | Lead | Zinc |
| ROLL-1 | 0.014 | <0.1 | 102 | 13 | 488 | 3 | 14 | 131 |
| ROLL-2 | 0.013 | <0.1 | 107 | 9 | 538 | 3 | 13 | 165 |
| ROLL-3 | 0.01 | 0.8 | 96 | 25 | 659 | 3 | 45 | 156 |
| ROLL-4 | 0.012 | <0.1 | 95 | 7 | 448 | 2 | 13 | 158 |
| ROLL-5 | 0.014 | <0.1 | 81 | 7 | 422 | 3 | 16 | 131 |
| ROLL-6 | 0.015 | <0.1 | 112 | 10 | 628 | 3 | 14 | 172 |
| ROLL-7 | 0.015 | <0.1 | 85 | 10 | 449 | 3 | 13 | 142 |
| ROLL-8 | 0.015 | 0.2 | 154 | 9 | 763 | 3 | 18 | 207 |
| ROLL-9 | 0.015 | 0.3 | 86 | 7 | 490 | 2 | 16 | 160 |
| ROLL-10 | 0.019 | <0.1 | 113 | 3 | 540 | 2 | 14 | 194 |
| ROLL-11 | 0.015 | <0.1 | 131 | <1 | 581 | 2 | 11 | 224 |



ETqN Cenozoic, Upper Tertiary
 Medium to coarse grained equigranular to porphyritic intermediate rocks locally cut by felsic dikes
 Leucocratic biotite granite, biotite-hornblende granite to granodiorite, biotite-quartz monzonite

| | | |
|---|-------------------|--------------|
| YES EXPLORATION SYNDICATE | | |
| ROLL Property | | |
| Traverses | | |
| Scale: As shown | NTS: 115H/05 | Drawn by: EH |
| Date: June 2012 | QP: E. Harrington | Figure: 5 |
| <i>E. Harrington, B.Sc, P.Geo.</i> | | |

All of the gold values returned from soil sampling were significant, ranging from 0.01 up to 0.019 ppm (10 to 19 ppb). Silver values are generally below detection, but Roll-3 returned 0.8 ppm silver. Manganese and zinc values are all slightly elevated.

7.0 INTERPRETATIONS and CONCLUSIONS

7.1 Interpretations

Rock samples show finely disseminated pyrite, with occasional bleached areas and feldspar alteration to clay. Landsat interpretation shows northwest- and northeast-trending structures appear to be located on the Property, and a large northeast-trending fault may occupy the creek valley on the southern boundary of the Property

The Property is underlain by a complex magnetic high signature. Regional stream sediment sampling shows anomalous silver, zinc, lead, mercury, and arsenic values in the watershed draining the south-central part of the Property, and a significant silver anomaly (2.6 ppm) occurs in stream sediments on the Property. A significant gold anomaly (361 ppb) occurs in a creek ~3 km to the southwest.

7.2 Conclusions

There appears to be some suggestion of hydrothermal activity in the Property area. Interpreted northwest- and northeast-trending structures could act as conduits for mineralizing fluids. Manganese may be reflecting the epithermal nature of area, and is often associated with silver mineralization.

8.0 REFERENCES

Hart, C. 2002:

The Geological Framework of the Yukon Territory. Yukon Geological Survey. <http://www.geology.gov.yk.ca/>

Tempelman-Kluit, D.J., and Currie, R., 1978:

Reconnaissance rock geochemistry of Aishihik Lake, Snag and Stewart River map-areas in the Yukon Crystalline Terrance, Geological Survey of Canada, Paper 77-8.

Smuk., K.A., 1999:

Mettalogeny of Epithermal Gold and Base Metal Veins of the Southern Dawson Range, Yukon,.M.Sc. Thesis, McGill University.

Colpron, M., 2011:

Geological Compilation of Whitehorse Trough, Geoscience Map 2011-1, Yukon Geological Survey, Energy, Mines and Resources, Yukon.

Edward Harrington, B.Sc., P.Geol.
3476 Dartmoor Place, Vancouver, BC, V5S 4G2
Tel: (604) 437-9538 Email: ed.harrington.geo@gmail.com

CERTIFICATE OF AUTHOR

I, Edward D. Harrington, do hereby certify that:

1. I graduated with a B.Sc. degree in Geology from Acadia University, Wolfville, Nova Scotia in 1971.
2. I am a Member in good standing with the Association of Professional Engineers and Geoscientists of British Columbia, License #23328.
3. I have pursued my career as a geologist for over thirty years in Canada, the western United States, the Sultanate of Oman, Mexico, Argentina, Peru, and Australia.
4. I have read the definition of "qualified person" set out in National Instrument 43-101 ("NI 43-101") and certify that by reason of my education, affiliation with a professional association as defined in NI 43-101, and past relevant work experience, I fulfill the requirements to be a "qualified person" for the purposes of NI 43-101.
5. I am responsible for the preparation of the assessment report titled "Assessment Report on the ROLL Property, Whitehorse Mining District, Yukon, Canada" and dated 6 June 2012 (the "Assessment Report")

Dated this 6th day of June 2012



Edward D. Harrington, B.Sc., P.Geol.

APPENDIX A

Cost Statement

ROLL PROPERTY - MINERAL EXPLORATION EXPENDITURES - 2011

| MINERAL EXPLORATION ITEM OR JOB # | INVOICE # | INVOICE AMOUNT | PROJECT APPLICATION |
|--|------------------|-----------------------|----------------------------|
| | | | |
| RELIANCE GEOLOGICAL SERVICES INC | A11-878-01 | \$ 5,141.56 | \$ 5,141.56 |
| NOKUYUKON HOLDINGS LTD | 14 | \$ 10,500.00 | \$ 816.13 |
| | | | |
| | | | |
| | | | |
| | | | |
| TOTAL (INCLUDES GST) | | | \$ 5,957.69 |

Nokuyukon Holdings Ltd

110 Falcon Drive
Whitehorse, Yukon Y1A 6C7
Canada

INVOICE

Invoice No.: 14
Date: 08/01/2011
Page: 1

Sold to:

YES Exploration Syndicate Inc
Tony Simon
Vancouver, BC

Ship to:

YES Exploration Syndicate Inc
Tony Simon
Vancouver, BC

Business No.: 87245 7015RP0001

| Item No. | Unit | Quantity | Description | Tax | Unit Price | Amount |
|-----------------|------|----------|---|-----|---------------------|-----------|
| | | | OPERATIONAL PHASE: Project preparation and work conducted July 1- 31, 2011. | G | | 10,000.00 |
| | | | Subtotal: | | | 10,000.00 |
| | | | G - GST 5% | | | 500.00 |
| | | | GST | | | |
| Comment: | | | | | Total Amount | 10,500.00 |

RELIANCE GEOLOGICAL SERVICES INC

3476 Dartmoor Place, Vancouver, BC

Canada V5S 4G2

info@reliancegeological.com

www.RelianceGeological.com

Tel: 604-984-3663

Fax: 604-437-9531

INVOICE

No. A11-878-01

30 November 2011

YES Exploration Syndicate Inc

418 East 14th Street

North Vancouver, BC V7L 2N8

Attn: **T. Simon**

Re: J878 - ROLL Property, Whitehorse MD, Yukon

| Field Personnel: | Field Days | Days | Rate | Sub-total | |
|---|--|------|--------|---------------|-----------|
| | Prospecting, Reconnaissance geology | | | | |
| Geologist: | | | | | |
| E. Harrington, PGeo | July 11 | 0.50 | 800.00 | \$ 400.00 | |
| Prospector: | | | | | |
| J. Skales | July 11 | 0.50 | 600.00 | <u>300.00</u> | \$ 700.00 |
| Office Personnel: | | | | | |
| General research: | | | | | |
| E. Harrington, PGeo | | 0.25 | 800.00 | \$ 200.00 | |
| Report preparation: | | | | | |
| E. Harrington, PGeo | | 0.75 | 800.00 | 600.00 | |
| Other: | | | | | 800.00 |
| Ground Exploration | included in Field Personnel totals | | | | |
| Geological mapping: | | - | - | \$ - | |
| Reconnaissance: | | - | - | - | |
| Prospecting: | | - | - | <u>-</u> | - |
| Geochemical Surveying: | | | | | |
| Contract, per soil sample | | 11 | 48.00 | \$ 528.00 | |
| Rock samples included in Field Personnel totals | | | | | |
| Lab costs, soils | | 11 | 25.99 | 285.89 | |
| Lab costs, rocks | | 5 | 31.11 | <u>155.55</u> | 969.44 |

Mobe/Demobe Costs: in Yukon
(allocated among 33 properties)

| | | | | | | |
|----------------|--|--|--|----|--------|--------|
| Air transport | | | | \$ | - | |
| Vehicle rental | | | | | 148.22 | |
| Time | | | | | 151.52 | |
| Food & accomm | | | | | 43.94 | |
| Other | | | | | - | 343.68 |
| | | | | | | <hr/> |

Project Costs:

| | | | | | | |
|----------------|--------------------|------|----------|----|----------|----------|
| Vehicle rental | | | | \$ | - | |
| Fuel | Allocated among 33 | 1.00 | 51.16 | | 51.16 | |
| Helicopter | properties | 1.10 | 1,032.47 | | 1,135.72 | |
| Heli Fuel | " | 1.10 | 224.29 | | 246.72 | |
| Other | | | | | - | 1,433.60 |
| | | | | | | <hr/> |

Food & Accom: (day rate used for convenience)

| | | | | | | |
|------------------|-----------------------|------|--------|----|--------|--------|
| Hotel & meals | incl M Lindsay of YES | 0.50 | 435.00 | \$ | 217.50 | 217.50 |
| (Hotel Carmacks) | | | | | | |

Misc:

| | | | | | | |
|---------------------------------|--------------------|------|-------|----|-------|-------|
| Communications | Allocated among 33 | - | - | \$ | - | |
| GPS and software | properties | 1.50 | 10.00 | | 15.00 | |
| Other (security tags, supplies) | " | 1.00 | 54.79 | | 54.79 | 69.79 |
| | | | | | | <hr/> |

Sub-total \$ 4,534.01

Contractor markup 362.72
 GST/HST 5% R# 13849 1303 244.84

Total Expenditures \$ 5,141.56

APPENDIX B

Claim Data

| UTM Location | | Claim Name | Grant Number | Owner Name | Staking Date | Expiry Date | District |
|--------------|----------|------------|--------------|---------------------------|--------------|-------------|------------|
| Eastings | Northing | | | | | | |
| 343716 | 6814155 | ROLL 1 | YD122429 | YES Exploration Syndicate | 2-Dec-10 | 22-Dec-12 | Whitehorse |
| 343306 | 6813953 | ROLL 2 | YD122430 | YES Exploration Syndicate | 2-Dec-10 | 22-Dec-12 | Whitehorse |
| 343918 | 6813745 | ROLL 3 | YD122431 | YES Exploration Syndicate | 2-Dec-10 | 22-Dec-12 | Whitehorse |
| 343508 | 6813543 | ROLL 4 | YD122432 | YES Exploration Syndicate | 2-Dec-10 | 22-Dec-12 | Whitehorse |
| 344120 | 6813335 | ROLL 5 | YD122433 | YES Exploration Syndicate | 2-Dec-10 | 22-Dec-12 | Whitehorse |
| 343710 | 6813133 | ROLL 6 | YD122434 | YES Exploration Syndicate | 2-Dec-10 | 22-Dec-12 | Whitehorse |
| 344322 | 6812925 | ROLL 7 | YD122435 | YES Exploration Syndicate | 2-Dec-10 | 22-Dec-13 | Whitehorse |
| 343913 | 6812723 | ROLL 8 | YD122436 | YES Exploration Syndicate | 2-Dec-10 | 22-Dec-13 | Whitehorse |
| 344525 | 6812515 | ROLL 9 | YD122437 | YES Exploration Syndicate | 2-Dec-10 | 22-Dec-13 | Whitehorse |
| 344115 | 6812313 | ROLL 10 | YD122438 | YES Exploration Syndicate | 2-Dec-10 | 22-Dec-13 | Whitehorse |
| 344727 | 6812105 | ROLL 11 | YD122439 | YES Exploration Syndicate | 2-Dec-10 | 22-Dec-13 | Whitehorse |
| 344317 | 6811903 | ROLL 12 | YD122440 | YES Exploration Syndicate | 2-Dec-10 | 22-Dec-13 | Whitehorse |
| 344536 | 6814560 | ROLL 13 | YD122441 | YES Exploration Syndicate | 2-Dec-10 | 22-Dec-12 | Whitehorse |
| 344126 | 6814358 | ROLL 14 | YD122442 | YES Exploration Syndicate | 2-Dec-10 | 22-Dec-12 | Whitehorse |
| 344738 | 6814150 | ROLL 15 | YD122443 | YES Exploration Syndicate | 2-Dec-10 | 22-Dec-12 | Whitehorse |
| 344328 | 6813947 | ROLL 16 | YD122444 | YES Exploration Syndicate | 2-Dec-10 | 22-Dec-12 | Whitehorse |
| 344940 | 6813739 | ROLL 17 | YD122445 | YES Exploration Syndicate | 2-Dec-10 | 22-Dec-12 | Whitehorse |
| 344530 | 6813537 | ROLL 18 | YD122446 | YES Exploration Syndicate | 2-Dec-10 | 22-Dec-12 | Whitehorse |
| 345142 | 6813329 | ROLL 19 | YD122447 | YES Exploration Syndicate | 2-Dec-10 | 22-Dec-12 | Whitehorse |
| 344732 | 6813127 | ROLL 20 | YD122448 | YES Exploration Syndicate | 2-Dec-10 | 22-Dec-13 | Whitehorse |
| 345344 | 6812919 | ROLL 21 | YD122449 | YES Exploration Syndicate | 2-Dec-10 | 22-Dec-13 | Whitehorse |
| 344935 | 6812717 | ROLL 22 | YD122450 | YES Exploration Syndicate | 2-Dec-10 | 22-Dec-13 | Whitehorse |
| 345547 | 6812509 | ROLL 23 | YD122451 | YES Exploration Syndicate | 2-Dec-10 | 22-Dec-13 | Whitehorse |
| 345137 | 6812307 | ROLL 24 | YD122452 | YES Exploration Syndicate | 2-Dec-10 | 22-Dec-13 | Whitehorse |
| 345356 | 6814964 | ROLL 25 | YD122453 | YES Exploration Syndicate | 2-Dec-10 | 22-Dec-12 | Whitehorse |
| 344946 | 6814762 | ROLL 26 | YD122454 | YES Exploration Syndicate | 2-Dec-10 | 22-Dec-12 | Whitehorse |
| 345558 | 6814554 | ROLL 27 | YD122455 | YES Exploration Syndicate | 2-Dec-10 | 22-Dec-12 | Whitehorse |
| 345148 | 6814352 | ROLL 28 | YD122456 | YES Exploration Syndicate | 2-Dec-10 | 22-Dec-12 | Whitehorse |
| 345760 | 6814144 | ROLL 29 | YD122457 | YES Exploration Syndicate | 2-Dec-10 | 22-Dec-12 | Whitehorse |
| 345350 | 6813942 | ROLL 30 | YD122458 | YES Exploration Syndicate | 2-Dec-10 | 22-Dec-12 | Whitehorse |
| 345962 | 6813734 | ROLL 31 | YD122459 | YES Exploration Syndicate | 2-Dec-10 | 22-Dec-12 | Whitehorse |
| 345552 | 6813532 | ROLL 32 | YD122460 | YES Exploration Syndicate | 2-Dec-10 | 22-Dec-12 | Whitehorse |

| | | | | | | | |
|--------|---------|---------|----------|---------------------------|----------|-----------|------------|
| 346164 | 6813324 | ROLL 33 | YD122461 | YES Exploration Syndicate | 2-Dec-10 | 22-Dec-12 | Whitehorse |
| 345754 | 6813121 | ROLL 34 | YD122462 | YES Exploration Syndicate | 2-Dec-10 | 22-Dec-12 | Whitehorse |
| 346366 | 6812913 | ROLL 35 | YD122463 | YES Exploration Syndicate | 2-Dec-10 | 22-Dec-12 | Whitehorse |
| 345956 | 6812711 | ROLL 36 | YD122464 | YES Exploration Syndicate | 2-Dec-10 | 22-Dec-12 | Whitehorse |
| 344519 | 6811492 | ROLL 37 | YD122465 | YES Exploration Syndicate | 2-Dec-10 | 22-Dec-12 | Whitehorse |
| 344721 | 6811082 | ROLL 38 | YD122466 | YES Exploration Syndicate | 2-Dec-10 | 22-Dec-12 | Whitehorse |
| 344929 | 6811695 | ROLL 39 | YD122467 | YES Exploration Syndicate | 2-Dec-10 | 22-Dec-12 | Whitehorse |
| 345131 | 6811284 | ROLL 40 | YD122468 | YES Exploration Syndicate | 2-Dec-10 | 22-Dec-12 | Whitehorse |
| 345339 | 6811897 | ROLL 41 | YD122469 | YES Exploration Syndicate | 2-Dec-10 | 22-Dec-12 | Whitehorse |
| 345541 | 6811487 | ROLL 42 | YD122470 | YES Exploration Syndicate | 2-Dec-10 | 22-Dec-12 | Whitehorse |
| 345749 | 6812099 | ROLL 43 | YD122471 | YES Exploration Syndicate | 2-Dec-10 | 22-Dec-12 | Whitehorse |
| 345951 | 6811689 | ROLL 44 | YD122472 | YES Exploration Syndicate | 2-Dec-10 | 22-Dec-12 | Whitehorse |
| 346159 | 6812301 | ROLL 45 | YD122473 | YES Exploration Syndicate | 2-Dec-10 | 22-Dec-12 | Whitehorse |
| 346361 | 6811891 | ROLL 46 | YD122474 | YES Exploration Syndicate | 2-Dec-10 | 22-Dec-12 | Whitehorse |
| 346569 | 6812503 | ROLL 47 | YD122475 | YES Exploration Syndicate | 2-Dec-10 | 22-Dec-12 | Whitehorse |
| 346771 | 6812093 | ROLL 48 | YD122476 | YES Exploration Syndicate | 2-Dec-10 | 22-Dec-12 | Whitehorse |

APPENDIX C

Reconnaissance Geological Traverses

| LABEL | X | Y | Alteration | Angular_Ro | Clay | Color | Comments |
|----------|--------|---------|---|------------|------|-------|------------|
| 204 | 345115 | 6813619 | | | | | |
| 205 | 344881 | 6813577 | | | | | |
| 206 | 344705 | 6813567 | | | | | |
| 207 | 344329 | 6813383 | | | | | |
| 208 | 344225 | 6813326 | generally unaltered to clay | | | | |
| 209 | 344252 | 6813245 | generally fresh and unaltered | | | | |
| 210 | 344434 | 6813087 | | | | | |
| 1 | 345162 | 6813557 | | 10 | 1 | | Boulders |
| 2 | 344856 | 6813766 | | 10 | 1 | | |
| 3 | 344711 | 6813809 | | 10 | 1 | | Permafrost |
| 4 | 344640 | 6813641 | | 5 | 15 | | |
| 5 | 344502 | 6813336 | | 5 | 1 | | |
| 6 | 344400 | 6813086 | | 5 | 1 | | |
| 7 | 344536 | 6813023 | | 5 | 1 | | |
| 8 | 344490 | 6812755 | | 5 | 1 | | |
| 9 | 344481 | 6812671 | | 5 | 10 | | Stream Bed |
| 10 | 344375 | 6812364 | | 10 | 1 | | |
| 11 | 344299 | 6812258 | | 5 | 10 | | |
| e5239726 | 344975 | 6813694 | feldspar well altered to chaucky matrix | | | | |
| e5239727 | 344924 | 6813579 | white chaucky feld alt; more disseminated sulfide | | | | |
| e5239082 | 344880 | 6813579 | | | | | |
| E5239728 | 344717 | 6813813 | Bleached | | | | |
| E5239729 | 344533 | 6813761 | Bleached | | | | |

| LABEL | Feat_Name | Fractures | Grain_Size | Gravel | Igneous_Ro | Line__ | IAP STATIO | Mineraliza | Moisture_C | Organics |
|----------|-----------|-------------|------------|--------|-------------|--------|------------|--------------|------------|----------|
| 204 | GEO_MAPP | | Course | | | | 204 | Disseminated | | |
| 205 | GEO_MAPP | | Fine | | Dike | | 205 | | | |
| 206 | GEO_MAPP | | Course | | Plutonic | | 206 | | | |
| 207 | GEO_MAPP | | | | Plutonic | | 207 | | | |
| 208 | GEO_MAPP | | Fine | | Aplite Dike | | 208 | | | |
| 209 | GEO_MAPP | | Mixture | | | | 209 | | | |
| 210 | GEO_MAPP | | Course | | Plutonic | | 210 | | | |
| 1 | SOIL | | | 20 | | 1 | | | Dry | 1 |
| 2 | SOIL | | | 25 | | 1 | | | Dry | 1 |
| 3 | SOIL | | | 25 | | 1 | | | Dry | 1 |
| 4 | SOIL | | | 30 | | 1 | | | Dry | 1 |
| 5 | SOIL | | | 20 | | 1 | | | Dry | 1 |
| 6 | SOIL | | | 25 | | 1 | | | Dry | 1 |
| 7 | SOIL | | | 25 | | 1 | | | Dry | 1 |
| 8 | SOIL | | | 15 | | 1 | | | Dry | 1 |
| 9 | SOIL | | | 5 | | 1 | | | Moist | 1 |
| 10 | SOIL | | | 30 | | 1 | | | Moist | 1 |
| 11 | SOIL | | | 25 | | 1 | | | Dry | 5 |
| e5239726 | GEO_MAPP | | Mixture | | Plutonic | | | | | |
| e5239727 | GEO_MAPP | | Mixture | | Plutonic | | | | | |
| e5239082 | GEO_MAPP | | Fine | | Dike | | | | | |
| E5239728 | GEO_MAPP | | Mixture | | Volcanic | | | Disseminated | | |
| E5239729 | GEO_MAPP | None notice | Mixture | | Volcanic | | | Disseminated | | |

| LABEL | Parent_Mat | Rock_Color | Rock_Textu | Rock_Type | Sample_Co2 |
|----------|-------------------|-----------------|---------------------------|-------------------------------------|------------|
| 204 | | salt and pepper | massive | granite | |
| 205 | | med-dk green | | andesite | |
| 206 | | salt and | massive | granite | |
| 207 | | | | white granite and buff aplite float | |
| 208 | | buff | | fg buff aplite | |
| 209 | | white to buff | fg with qtz eyes <2mm | aplite | |
| 210 | | salt and pepper | mas | white granite | |
| 1 | Weathered Bedrock | | | | |
| 2 | Weathered Bedrock | | | | |
| 3 | Weathered Bedrock | | | | |
| 4 | Weathered Bedrock | | | | |
| 5 | Weathered Bedrock | | | | Red/Brown |
| 6 | Weathered Bedrock | | | | Red/Brown |
| 7 | Weathered Bedrock | | | | Red/Brown |
| 8 | Weathered Bedrock | | | | Red/Brown |
| 9 | Weathered Bedrock | | | | Red/Brown |
| 10 | Weathered Bedrock | | | | Red/Brown |
| 11 | Weathered Bedrock | | | | |
| e5239726 | | salt and pepper | massive | granite | |
| e5239727 | | white | mas | granite | |
| e5239082 | | green | | andesite | |
| E5239728 | | Bleached | Aphanitic w quartz phenos | Altered Dacite | |
| E5239729 | | Beige grey | Aphanitic w quartz pheons | Altered Bleached Dacite | |

| LABEL | Sample_Col | Sample_Dep | Sample_Qua | Sample_ID | Sand | Silt | Site__ | Soil_Horiz | Sulfides_O | Topography |
|----------|------------|------------|------------|-----------|------|------|--------|------------|------------------------|---------------|
| 204 | | | | | | | | | trace pyrite unaltered | |
| 205 | | | | | | | | | | |
| 206 | | | | | | | | | | |
| 207 | | | | | | | | | | |
| 208 | | | | | | | | | | |
| 209 | | | | | | | | | | |
| 210 | | | | | | | | | | |
| 1 | Brown | 20-30 | 3 | | 40 | 30 | | B/C | | Ridge Top |
| 2 | Brown | 30-40 | 3 | | 25 | 40 | | B/C | | Mid Slope |
| 3 | Brown | 20-30 | 3 | | 20 | 45 | | B/C | | Valley Bottom |
| 4 | Brown | 40-50 | 4 | | 20 | 30 | | B/C | | Ridge Top |
| 5 | Brown | 40-50 | 4 | | 20 | 55 | | B/C | | Ridge Top |
| 6 | Brown | 30-40 | 4 | | 25 | 45 | | B/C | | Ridge Top |
| 7 | Brown | 30-40 | 4 | | 25 | 45 | | B/C | | Ridge Top |
| 8 | Brown | 80-90 | 3 | | 50 | 30 | | B/C | | Mid Slope |
| 9 | Brown | 50-60 | 5 | | 10 | 70 | | C | | Valley Bottom |
| 10 | Brown | 40-50 | 3 | | 20 | 40 | | B/C | | Ridge Top |
| 11 | Brown | 40-50 | 4 | | 25 | 30 | | B/C | | Mid Slope |
| e5239726 | | | | e5239726 | | | | | | |
| e5239727 | | | | e5239727 | | | | | | |
| e5239082 | | | | e5239082 | | | | | | |
| E5239728 | | | | E5239728 | | | | | Py | Valley Bottom |
| E5239729 | | | | E5239729 | | | | | Py | Mid Slope |

| LABEL | Vegetation | Veins | |
|----------|------------|-------|---|
| 204 | | | |
| 205 | | | |
| 206 | | | |
| 207 | | | |
| 208 | | | occasional qtz eyes <1mm |
| 209 | | | |
| 210 | | | |
| 1 | Moss | | |
| 2 | Moss | | |
| 3 | Moss | | |
| 4 | Moss | | |
| 5 | Moss | | |
| 6 | Moss | | |
| 7 | Moss | | |
| 8 | Moss | | |
| 9 | Buck Brush | | |
| 10 | Buck Brush | | |
| 11 | Moss | | |
| e5239726 | | | qtz eyes angular to semi-rounded; no mafic minerals |
| e5239727 | | | |
| e5239082 | | | |
| E5239728 | | None | Rock may be a highly altered Intrusion |
| E5239729 | | None | |

APPENDIX D

Rock Assay Certificate



INSPECTORATE

A Bureau Veritas Group Company

Certificate of Analysis

11-360-05354-01

Inspectorate Exploration & Mining Services Ltd.
#200 - 11620 Horseshoe Way
Richmond, British Columbia V7A 4V5 Canada
Phone: 604-272-7818

Distribution List

Attention: Ed Harrington
3476 Dartmoor Place
Vancouver, BC V5S 4G2
Phone: 604-437-9538
EMail: ed.harrington.geo@gmail.com

Submitted By: **Reliance Geological Services**
3476 Dartmoor Place
Vancouver, BC V5S 4G2

Date Received: 07/25/2011
Date Completed: 08/05/2011
Invoice:

Attention: **Ed Harrington**

Description: **Yes Exploration Syndicate**

| Location | Samples | Type | Preparation Description |
|----------------|---------|------|--------------------------------|
| Whitehorse, YT | 6 | Rock | SP-RX-2K/Rock/Chips/Drill Core |

| Location | Method | Description |
|---------------|-----------|--|
| Vancouver, BC | 30-AR-TR | 30 Element, Aqua Regia, ICP, Trace Level |
| Vancouver, BC | Au-IAT-AA | Au, IAT Fire Assay, AAS |

The results of this assay were based solely upon the content of the sample submitted. Any decision to invest should be made only after the potential investment value of the claim or deposit has been determined based on the results of assays of multiple samples of geologic materials collected by the prospective investor or by a qualified person selected by him and based on an evaluation of all engineering data which is available concerning any proposed project. For our complete terms and conditions please see our website at www.inspectorate.com.

By 
Mike Caron, Lab Manager



INSPECTORATE

A Bureau Veritas Group Company

#200 - 11620 Horseshoe Way

Richmond, British Columbia V7A 4V5
Canada

Certificate of Analysis

11-360-05354-01

Reliance Geological Services

3476 Dartmoor Place

Vancouver, BC V5S 4G2

| Sample Description | Sample Type | Au Au-1A T-AA ppm | Ag 30-AR-TR ppm | Al 30-AR-TR % | As 30-AR-TR ppm | Ba 30-AR-TR ppm | Bi 30-AR-TR ppm | Ca 30-AR-TR % | Cd 30-AR-TR ppm | Co 30-AR-TR ppm | Cr 30-AR-TR ppm | Cu 30-AR-TR ppm | Fe 30-AR-TR % | Hg 30-AR-TR ppm | K 30-AR-TR % |
|--------------------|-------------|-------------------------|-----------------------|---------------------|-----------------------|-----------------------|-----------------------|---------------------|-----------------------|-----------------------|-----------------------|-----------------------|---------------------|-----------------------|--------------------|
| 5239082 | Rock | <0.005 | <0.1 | 1.78 | <5 | 78 | 6 | 1.36 | <0.5 | 18 | 100 | 15 | 3.05 | <3 | 1.76 |



INSPECTORATE

A Bureau Veritas Group Company

#200 - 11620 Horseshoe Way

Richmond, British Columbia V7A 4V5
Canada

Certificate of Analysis

11-360-05354-01

Reliance Geological Services

3476 Dartmoor Place

Vancouver, BC V5S 4G2

| Sample Description | Sample Type | La | Mg | Mn | Mo | Na | Ni | P | Pb | Sb | Sc | Sr | Ti | Tl | V |
|--------------------|-------------|-----------------|---------------|-----------------|-----------------|---------------|-----------------|-----------------|-----------------|-----------------|-----------------|-----------------|-----------------|---------------|-----------------|
| | | 30-AR-TR ppm | 30-AR-TR % | 30-AR-TR ppm | 30-AR-TR ppm | 30-AR-TR % | 30-AR-TR ppm | 30-AR-TR ppm | 30-AR-TR ppm | 30-AR-TR ppm | 30-AR-TR ppm | 30-AR-TR ppm | 30-AR-TR ppm | 30-AR-TR % | 30-AR-TR ppm |
| 5239082 | Rock | 15 | 2.11 | 435 | <1 | 0.11 | 28 | 1927 | 3 | <2 | 5 | 154 | 0.32 | <10 | 66 |



INSPECTORATE

A Bureau Veritas Group Company

#200 - 11620 Horseshoe Way

Richmond, British Columbia V7A 4V5
Canada

Certificate of Analysis

11-360-05354-01

Reliance Geological Services

3476 Dartmoor Place

Vancouver, BC V5S 4G2

| Sample Description | Sample Type | W | Zn | Zr |
|-----------------------|----------------|-----------------|-----------------|-----------------|
| | | 30-AR-TR ppm | 30-AR-TR ppm | 30-AR-TR ppm |
| 5239082 | Rock | <10 | 121 | 26 |



INSPECTORATE

A Bureau Veritas Group Company

Certificate of Analysis

11-360-05387-01

Inspectorate Exploration & Mining Services Ltd.
#200 - 11620 Horseshoe Way
Richmond, British Columbia V7A 4V5 Canada
Phone: 604-272-7818

Distribution List

Attention: Ed Harrington
3476 Dartmoor Place
Vancouver, BC V5S 4G2
Phone: 604-437-9538
EMail: ed.harrington.geo@gmail.com

Submitted By: **Reliance Geological Services**
3476 Dartmoor Place
Vancouver, BC V5S 4G2

Date Received: 07/25/2011
Date Completed: 08/09/2011
Invoice:

Attention: **Ed Harrington**

Description: **Yes Exploration Syndicate**

| Location | Samples | Type | Preparation Description |
|----------------|---------|------|--------------------------------|
| Whitehorse, YT | 15 | Rock | SP-RX-2K/Rock/Chips/Drill Core |

| Location | Method | Description |
|---------------|-----------|--|
| Vancouver, BC | 30-AR-TR | 30 Element, Aqua Regia, ICP, Trace Level |
| Vancouver, BC | Au-IAT-AA | Au, IAT Fire Assay, AAS |

The results of this assay were based solely upon the content of the sample submitted. Any decision to invest should be made only after the potential investment value of the claim or deposit has been determined based on the results of assays of multiple samples of geologic materials collected by the prospective investor or by a qualified person selected by him and based on an evaluation of all engineering data which is available concerning any proposed project. For our complete terms and conditions please see our website at www.inspectorate.com.

By 
Mike Caron, Lab Manager



INSPECTORATE

A Bureau Veritas Group Company

#200 - 11620 Horseshoe Way

Richmond, British Columbia V7A 4V5
Canada

Certificate of Analysis

11-360-05387-01

Reliance Geological Services

3476 Dartmoor Place

Vancouver, BC V5S 4G2

| Sample Description | Sample Type | Au Au-1A T-AA ppm 0.005 | Ag 30-AR-TR ppm 0.1 | Al 30-AR-TR % 0.01 | As 30-AR-TR ppm 5 | Ba 30-AR-TR ppm 10 | Bi 30-AR-TR ppm 2 | Ca 30-AR-TR % 0.01 | Cd 30-AR-TR ppm 0.5 | Co 30-AR-TR ppm 1 | Cr 30-AR-TR ppm 1 | Cu 30-AR-TR ppm 1 | Fe 30-AR-TR % 0.01 | Hg 30-AR-TR ppm 3 | K 30-AR-TR % 0.01 |
|--------------------|-------------|----------------------------------|------------------------------|-----------------------------|----------------------------|-----------------------------|----------------------------|-----------------------------|------------------------------|----------------------------|----------------------------|----------------------------|-----------------------------|----------------------------|----------------------------|
| ES239726 | Rock | <0.005 | <0.1 | 0.32 | <5 | 24 | <2 | 0.03 | <0.5 | <1 | 61 | <1 | 0.78 | <3 | 0.12 |
| ES239727 | Rock | <0.005 | <0.1 | 0.39 | <5 | 16 | <2 | 0.04 | <0.5 | <1 | 68 | <1 | 0.82 | <3 | 0.13 |
| ES239728 | Rock | <0.005 | <0.1 | 0.39 | <5 | <10 | <2 | 0.01 | <0.5 | <1 | 45 | <1 | 0.99 | <3 | 0.10 |
| ES239729 | Rock | <0.005 | <0.1 | 0.37 | <5 | <10 | <2 | 0.01 | <0.5 | <1 | 49 | <1 | 0.77 | <3 | 0.11 |



INSPECTORATE

A Bureau Veritas Group Company

#200 - 11620 Horseshoe Way

Richmond, British Columbia V7A 4V5
Canada

Certificate of Analysis

11-360-05387-01

Reliance Geological Services

3476 Dartmoor Place

Vancouver, BC V5S 4G2

| Sample Description | Sample Type | La | Mg | Mn | Mo | Na | Ni | P | Pb | Sb | Sc | Sr | Ti | Tl | V |
|--------------------|-------------|-----------------|---------------|-----------------|-----------------|---------------|-----------------|-----------------|-----------------|-----------------|-----------------|-----------------|-----------------|---------------|-----------------|
| | | 30-AR-TR ppm | 30-AR-TR % | 30-AR-TR ppm | 30-AR-TR ppm | 30-AR-TR % | 30-AR-TR ppm | 30-AR-TR ppm | 30-AR-TR ppm | 30-AR-TR ppm | 30-AR-TR ppm | 30-AR-TR ppm | 30-AR-TR ppm | 30-AR-TR % | 30-AR-TR ppm |
| | | 2 | 0.01 | 5 | 1 | 0.01 | 1 | 10 | 2 | 2 | 1 | 1 | 0.01 | 10 | 1 |
| ES239726 | Rock | 14 | 0.03 | 124 | <1 | 0.05 | 2 | 57 | 11 | Δ | 2 | 3 | <0.01 | <10 | 1 |
| ES239727 | Rock | 11 | 0.02 | 138 | <1 | 0.06 | 2 | 48 | 9 | Δ Δ | 2 | 3 | <0.01 | <10 | <1 |
| ES239728 | Rock | 6 | 0.02 | 232 | <1 | 0.06 | 1 | 15 | 8 | Δ Δ | 2 | 1 | <0.01 | <10 | <1 |
| ES239729 | Rock | 4 | 0.01 | 244 | <1 | 0.06 | 1 | 21 | 8 | Δ | 2 | 1 | <0.01 | <10 | <1 |



INSPECTORATE

A Bureau Veritas Group Company

#200 - 11620 Horseshoe Way

Richmond, British Columbia V7A 4V5
Canada

Certificate of Analysis

11-360-05387-01

Reliance Geological Services

3476 Dartmoor Place

Vancouver, BC V5S 4G2

| Sample Description | Sample Type | W | Zn | Zr |
|--------------------|-------------|-----------------|-----------------|-----------------|
| | | 30-AR-TR ppm | 30-AR-TR ppm | 30-AR-TR ppm |
| | | 10 | 2 | 2 |
| ES239726 | Rock | <10 | 43 | 14 |
| ES239727 | Rock | <10 | 64 | 21 |
| ES239728 | Rock | <10 | 92 | 28 |
| ES239729 | Rock | <10 | 87 | 35 |

APPENDIX E

Soil Assay Certificate



INSPECTORATE

A Bureau Veritas Group Company

Certificate of Analysis

11-360-05392-01

Inspectorate Exploration & Mining Services Ltd.
#200 - 11620 Horseshoe Way
Richmond, British Columbia V7A 4V5 Canada
Phone: 604-272-7818

Distribution List

Attention: Ed Harrington
3476 Dartmoor Place
Vancouver, BC V5S 4G2
Phone: 604-437-9538
EMail: ed.harrington.geo@gmail.com

Submitted By: **Reliance Geological Services**
3476 Dartmoor Place
Vancouver, BC V5S 4G2

Date Received: 07/25/2011
Date Completed: 08/12/2011
Invoice:

Attention: **Ed Harrington**

Description: **Yes Exploration Syndicate**

| Location | Samples | Type | Preparation Description |
|----------------|---------|------|--|
| Whitehorse, YT | 46 | Soil | SP-SS-1K/Soils, Humus Sediments 1kg dried, sieved and riffle split |
| Whitehorse, YT | | Soil | SP-SS-RF/Save fraction +80 mesh on Soils/Humus/Sediment |

| Location | Method | Description |
|---------------|-----------|--|
| Vancouver, BC | 30-AR-TR | 30 Element, Aqua Regia, ICP, Trace Level |
| Vancouver, BC | Au-1AT-AA | Au, 1AT Fire Assay, AAS |

The results of this assay were based solely upon the content of the sample submitted. Any decision to invest should be made only after the potential investment value of the claim or deposit has been determined based on the results of assays of multiple samples of geologic materials collected by the prospective investor or by a qualified person selected by him and based on an evaluation of all engineering data which is available concerning any proposed project. For our complete terms and conditions please see our website at www.inspectorate.com.

By 
Mike Caron, Lab Manager



INSPECTORATE

A Bureau Veritas Group Company

#200 - 11620 Horseshoe Way

Richmond, British Columbia V7A 4V5
Canada

Certificate of Analysis

11-360-05392-01

Reliance Geological Services

3476 Dartmoor Place

Vancouver, BC V5S 4G2

| Sample Description | Sample Type | Au Au-1A T-AA ppm 0.005 | Ag 30-AR-TR ppm 0.1 | Al 30-AR-TR % 0.01 | As 30-AR-TR ppm 5 | Ba 30-AR-TR ppm 10 | Bi 30-AR-TR ppm 2 | Ca 30-AR-TR % 0.01 | Cd 30-AR-TR ppm 0.5 | Co 30-AR-TR ppm 1 | Cr 30-AR-TR ppm 1 | Cu 30-AR-TR ppm 1 | Fe 30-AR-TR % 0.01 | Hg 30-AR-TR ppm 3 | K 30-AR-TR % 0.01 |
|--------------------|-------------|----------------------------------|------------------------------|-----------------------------|----------------------------|-----------------------------|----------------------------|-----------------------------|------------------------------|----------------------------|----------------------------|----------------------------|-----------------------------|----------------------------|----------------------------|
| ROLL-1 | Soil | 0.014 | <0.1 | 1.23 | 10 | 102 | <2 | 0.22 | <0.5 | 7 | 23 | 13 | 282 | <3 | 0.15 |
| ROLL-2 | Soil | 0.013 | <0.1 | 1.38 | 11 | 107 | <2 | 0.20 | <0.5 | 8 | 21 | 9 | 3.10 | <3 | 0.29 |
| ROLL-3 | Soil | 0.010 | 0.8 | 1.85 | 13 | 96 | <2 | 0.30 | 0.6 | 8 | 27 | 25 | 297 | <3 | 0.15 |
| ROLL-4 | Soil | 0.012 | <0.1 | 1.37 | 11 | 95 | <2 | 0.25 | <0.5 | 6 | 18 | 7 | 3.00 | <3 | 0.28 |
| ROLL-5 | Soil | 0.014 | <0.1 | 1.40 | 15 | 81 | <2 | 0.21 | <0.5 | 6 | 22 | 7 | 2.84 | <3 | 0.25 |
| ROLL-6 | Soil | 0.015 | <0.1 | 1.58 | 12 | 112 | <2 | 0.20 | <0.5 | 7 | 20 | 10 | 3.25 | <3 | 0.37 |
| ROLL-7 | Soil | 0.015 | <0.1 | 1.36 | 14 | 85 | <2 | 0.14 | <0.5 | 8 | 23 | 10 | 3.05 | <3 | 0.24 |
| ROLL-8 | Soil | 0.015 | 0.2 | 1.87 | 14 | 154 | <2 | 0.33 | 0.7 | 9 | 24 | 9 | 3.24 | <3 | 0.42 |
| ROLL-9 | Soil | 0.015 | 0.3 | 1.50 | 13 | 86 | <2 | 0.17 | 0.5 | 6 | 21 | 7 | 2.88 | <3 | 0.20 |
| ROLL-10 | Soil | 0.019 | <0.1 | 1.41 | 9 | 113 | <2 | 0.22 | 0.6 | 7 | 18 | 3 | 3.16 | <3 | 0.42 |
| ROLL-11 | Soil | 0.015 | <0.1 | 1.44 | 7 | 131 | <2 | 0.29 | <0.5 | 5 | 13 | <1 | 3.32 | <3 | 0.62 |



INSPECTORATE

A Bureau Veritas Group Company

#200 - 11620 Horseshoe Way

Richmond, British Columbia V7A 4V5
Canada

Certificate of Analysis

11-360-05392-01

Reliance Geological Services

3476 Dartmoor Place

Vancouver, BC V5S 4G2

| Sample Description | Sample Type | La | Mg | Mn | Mo | Na | Ni | P | Pb | Sb | Sc | Sr | Ti | Tl | V |
|--------------------|-------------|-----------------|---------------|-----------------|-----------------|---------------|-----------------|-----------------|-----------------|-----------------|-----------------|-----------------|-----------------|---------------|-----------------|
| | | 30-AR-TR ppm | 30-AR-TR % | 30-AR-TR ppm | 30-AR-TR ppm | 30-AR-TR % | 30-AR-TR ppm | 30-AR-TR ppm | 30-AR-TR ppm | 30-AR-TR ppm | 30-AR-TR ppm | 30-AR-TR ppm | 30-AR-TR ppm | 30-AR-TR % | 30-AR-TR ppm |
| | | 2 | 0.01 | 5 | 1 | 0.01 | 1 | 10 | 2 | 2 | 1 | 1 | 0.01 | 10 | 1 |
| ROLL-1 | Soil | 13 | 0.40 | 488 | 3 | 0.02 | 17 | 841 | 14 | Δ | 1 | 20 | 0.07 | <10 | 45 |
| ROLL-2 | Soil | 22 | 0.49 | 538 | 3 | 0.02 | 17 | 524 | 13 | Δ | 2 | 19 | 0.13 | <10 | 45 |
| ROLL-3 | Soil | 35 | 0.51 | 659 | 3 | 0.02 | 21 | 1086 | 45 | Δ | 2 | 29 | 0.05 | <10 | 52 |
| ROLL-4 | Soil | 22 | 0.44 | 448 | 2 | 0.02 | 14 | 577 | 13 | Δ | 3 | 19 | 0.15 | <10 | 40 |
| ROLL-5 | Soil | 23 | 0.46 | 422 | 3 | 0.02 | 14 | 468 | 16 | Δ | 3 | 18 | 0.12 | <10 | 44 |
| ROLL-6 | Soil | 25 | 0.49 | 628 | 3 | 0.02 | 15 | 425 | 14 | Δ | 3 | 19 | 0.15 | <10 | 40 |
| ROLL-7 | Soil | 13 | 0.48 | 449 | 3 | 0.01 | 17 | 357 | 13 | Δ | 2 | 15 | 0.13 | <10 | 52 |
| ROLL-8 | Soil | 21 | 0.61 | 763 | 3 | 0.02 | 19 | 799 | 18 | Δ | 3 | 29 | 0.13 | <10 | 44 |
| ROLL-9 | Soil | 15 | 0.40 | 490 | 2 | 0.01 | 13 | 596 | 16 | Δ | 2 | 18 | 0.10 | <10 | 48 |
| ROLL-10 | Soil | 24 | 0.52 | 540 | 2 | 0.02 | 11 | 543 | 14 | Δ | 3 | 17 | 0.17 | <10 | 39 |
| ROLL-11 | Soil | 32 | 0.50 | 581 | 2 | 0.02 | 7 | 894 | 11 | Δ | 3 | 20 | 0.20 | <10 | 30 |



INSPECTORATE

A Bureau Veritas Group Company

#200 - 11620 Horseshoe Way

Richmond, British Columbia V7A 4V5
Canada

Certificate of Analysis

11-360-05392-01

Reliance Geological Services

3476 Dartmoor Place

Vancouver, BC V5S 4G2

| Sample Description | Sample Type | W | Zn | Zr |
|--------------------|-------------|-----------------------|----------------------|----------------------|
| | | 30-AR-TR ppm 10 | 30-AR-TR ppm 2 | 30-AR-TR ppm 2 |
| ROLL-1 | Soil | <10 | 131 | <2 |
| ROLL-2 | Soil | <10 | 165 | <2 |
| ROLL-3 | Soil | <10 | 156 | <2 |
| ROLL-4 | Soil | <10 | 158 | <2 |
| ROLL-5 | Soil | <10 | 131 | <2 |
| ROLL-6 | Soil | <10 | 172 | <2 |
| ROLL-7 | Soil | <10 | 142 | <2 |
| ROLL-8 | Soil | <10 | 207 | <2 |
| ROLL-9 | Soil | <10 | 160 | <2 |
| ROLL-10 | Soil | <10 | 194 | <2 |
| ROLL-11 | Soil | <10 | 224 | 2 |