NTS 115H/16
Lat: 61° 47” 30” N
Long: 136° 21’ 30” W

ASSESSMENT REPORT

on the

DELTA PROPERTY

Delta 1 - YD123309; Delta 2 - YD123310; Delta 3 - YD123321; Delta 4 - YD123322
Delta 5 - YD123319; Delta 6 - YD123320; Delta 7 - YD123317; Delta 8 - YD123318
Delta 9 - YD123315; Delta 10 - YD123316; Delta 11 - YD123313
Delta 12 - YD123314; Delta 13 - YD123311; Delta 14 - YD123312
Delta 15 to 42 - YD123323 to YD123350
Dell 1 to 5 - YD123963 to YD123970

Whitehorse Mining District, Yukon, Canada

Reconnaissance Geological, Geochemical and Prospecting Surveys

Work Period: 12 July 2011

for

YES EXPLORATION SYNDICATE INC (Operator)
Suite 1018 – 475 Howe Street
Vancouver, BC V6C2B3
Phone: 604-986-5275

by

Edward Harrington, B.Sc., P.Geo.
RELIANCE GEOLOGICAL SERVICES INC
3476 Dartmoor Place, Vancouver, BC, V5S 4G2
Tel: 604-984-3663 Fax: 604-437-9531

7 June 2012

TABLE of CONTENTS

1.0 INTRODUCTION 1
2.0 DESCRIPTIONS, LOCATIONS and OWNERSHIP of CLAIMS 1
3.0 ACCESSIBILITY, CLIMATE, and PHYSIOGRAPHY 4
4.0 GEOLOGICAL SETTING 4
4.1 Regional Geology and Structure 4
4.2 Property Geology and Structure 7
5.0 HISTORY 9
5.1 Area History 9
5.2 Previous Work 9
6.0 OBJECTIVES and SCOPE of WORK 9
6.1 Survey Method and Equipment 10
6.2 Description of Surveys 10
7.0 INTERPRETATIONS and CONCLUSIONS 12
7.1 Interpretations 12
7.2 Conclusions 12
8.0 REFERENCES 13
CERTIFICATE of QUALIFICATIONS 14

LIST of TABLES

Table 1 Selected Soil Results 10

LIST of FIGURES

Figure 1 Regional Location 2
Figure 2 Claim Location and Topography 3
Figure 3 Regional Geology 5
Figure 4 Property Geology 8
Figure 5 Traverses 11

LIST of APPENDICES

APPENDIX A Cost Statement
APPENDIX B Claim Data
APPENDIX C Reconnaissance Traverse Details
APPENDIX D Soil Assay Certificate

1.0 INTRODUCTION

This Assessment Report outlines work carried out on the DELTA Property (the "Property"), which is located in the Whitehorse Mining District, Yukon.

This report summarizes previous work, and describes geological, geochemical soil sampling, and prospecting surveys carried out on 12 July 2011. This report is based on geological and geochemical reports, a compilation of published and unpublished data, maps, and reports made by cited persons.

The author is a "qualified person" within the meaning of National Instrument 43-101 of the Canadian Securities Administrators.

2.0 DESCRIPTIONS, LOCATIONS, and OWNERSHIP of CLAIMS

The claims comprising the Property are located in the Whitehorse Mining District of Yukon, Canada, as shown on Map Sheet NTS 115H/16. The Property area is centered at latitude 61°47'30" North, longitude 136°21'30" West, and UTM 6851000 m North, and UTM 428500 m East (Figures 1 and 2).

The Property is located approximately 35 kilometers south-southwest of the village of Carmacks and 136 kilometers northwest of the city of Whitehorse. Whitehorse is the main regional supply center for personnel and equipment.

The assessment work area consists of a contiguous block of 50 quartz claims totaling approximately 1,044 hectares ("ha"). Claim information is presented in Appendix B.

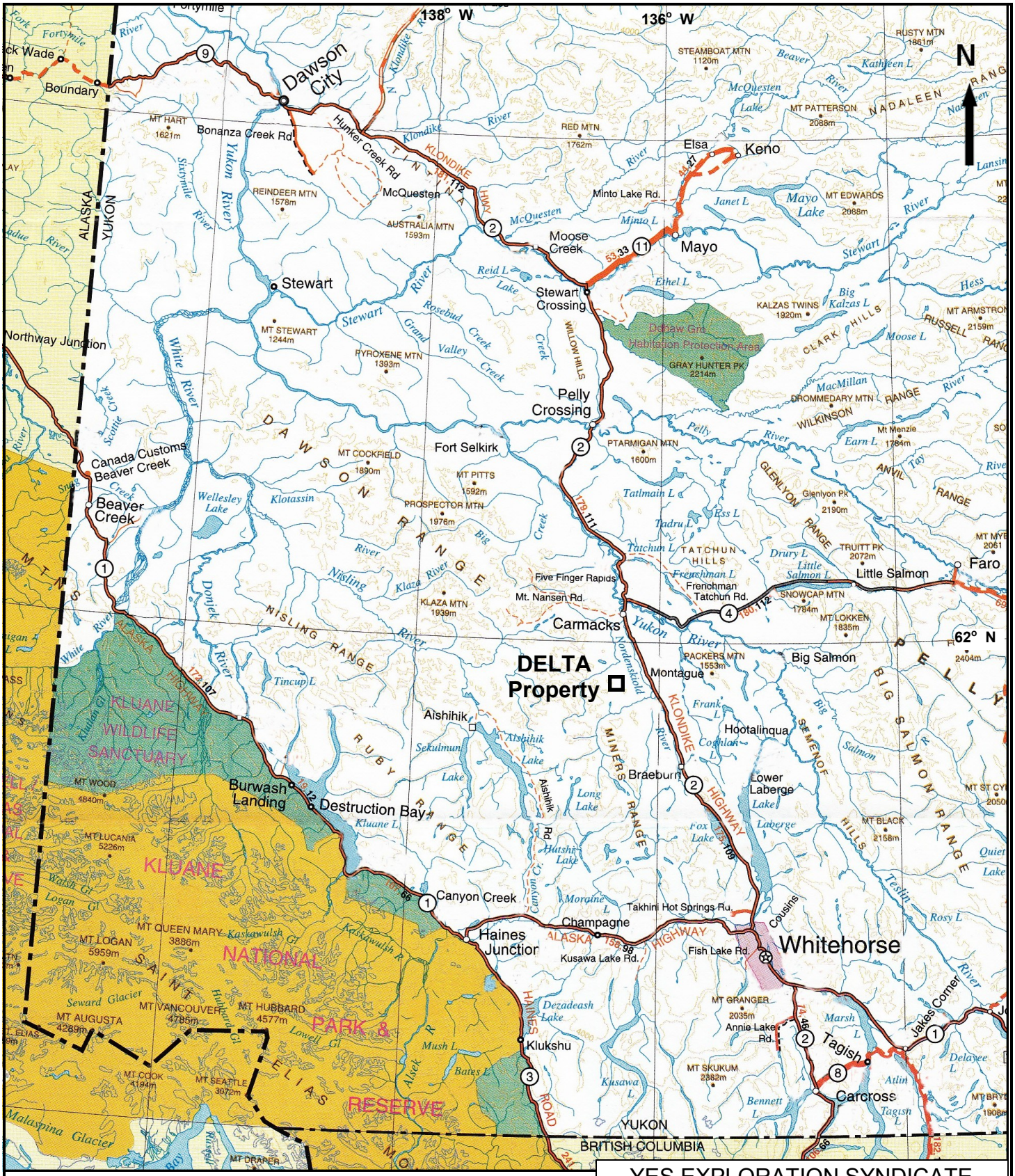

0 100 kilometers

YES EXPLORATION SYNDICATE

DELTA Property

Regional Location

Scale: As shown	NTS: 115H/16	Drawn by: EH
Date: Nov 2011	QP: E. Harrington	Figure: 1

E. Harrington, B.Sc, P.Geo.

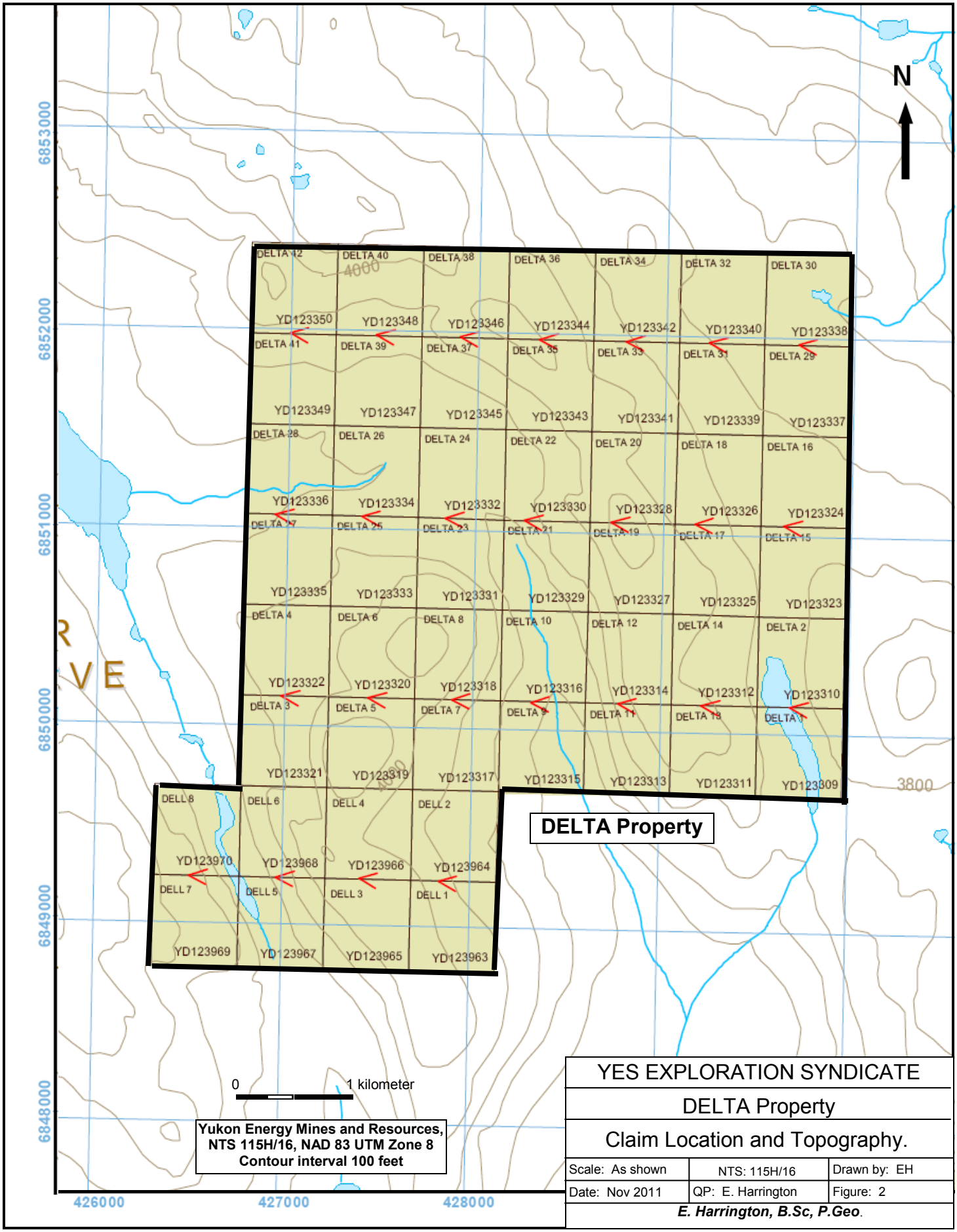

YES EXPLORATION SYNDICATE

DELTA Property

Claim Location and Topography.

Scale: As shown	NTS: 115H/16	Drawn by: EH
Date: Nov 2011	QP: E. Harrington	Figure: 2

E. Harrington, B.Sc, P.Geo.

3.0 ACCESSIBILITY, CLIMATE, and PHYSIOGRAPHY

Access to the area is by helicopter from the village of Carmacks. Alternatively, a fuel cache can be established at the Mt Nansen mine site. The mine site is approximately 1 hour driving time from Carmacks. Personnel can access the mine site by road and then be disbursed by helicopter.

The Property is on gently rolling terrain with elevations ranging from 1,080 meters (3,550 feet) to 1,220 meters (4,000 feet). Vegetation cover is variable, ranging from relatively open grassed areas to areas with jack pine, alder, and scrub undergrowth. Summers are generally warm, while winters are cold. Depending on the type of work, the work season can be year round.

4.0 GEOLOGICAL SETTING

4.1 Regional Geology and Structure (Figure 3)

In general, Yukon geology consists of two lithological components, which are separated by the Tintina Trench. Rocks northeast of the Tintina Trench are predominantly sedimentary, from 300 million to >1 billion years old, and represent the ancient margin of North America. Rocks southwest of the Tintina Trench are mainly igneous and metamorphic, from 20 to 350 million years old, and represent numerous crustal fragments called accreted terranes that have an uncertain place of origin. The Dawson Mountain Range, which includes the subject Property, is located in the area southwest of the Tintina Trench.

The Yukon-Tanana Composite Terrane ("YTT") is the largest of Yukon's terranes and is composed of several metamorphic rock assemblages, which were originally sedimentary but have been metamorphosed at extremely high temperatures and pressures corresponding to crustal depths of approximately 25 kilometers.

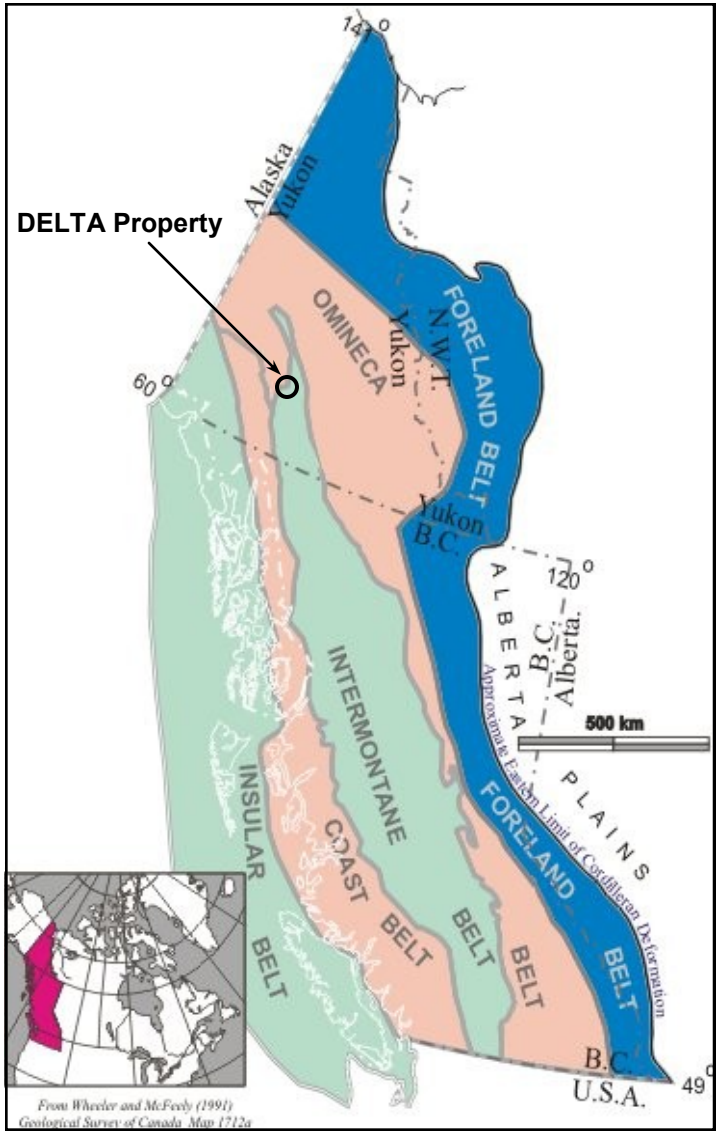

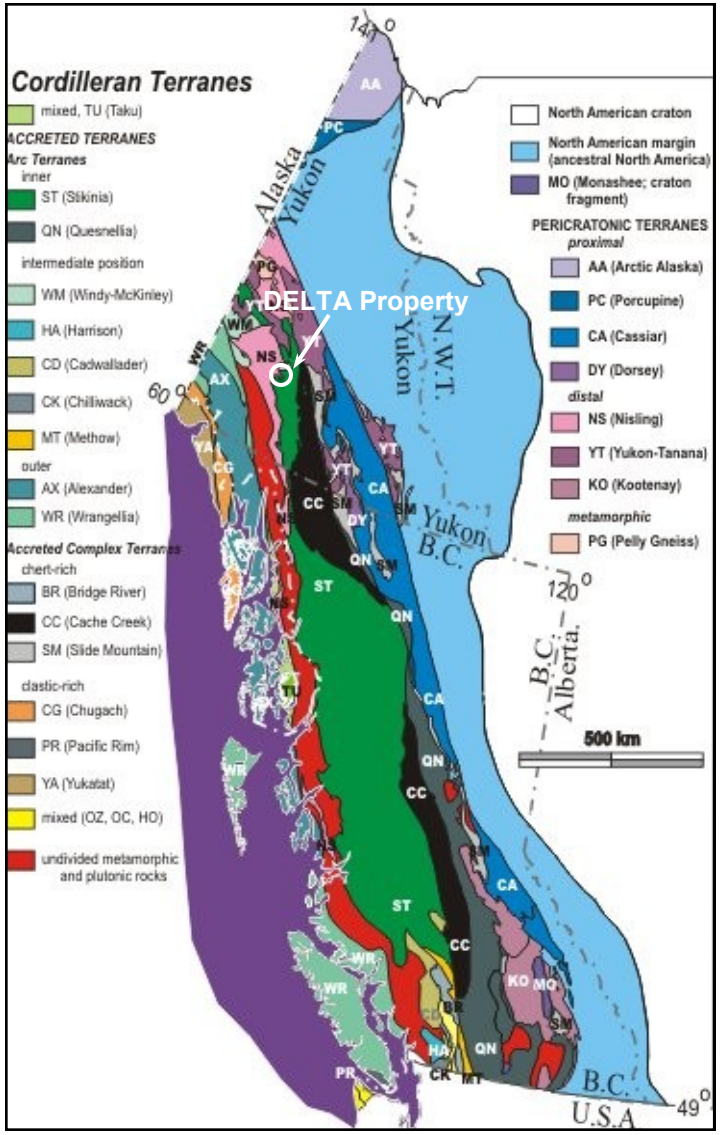

(After Geological Survey of Canada, 2005)

YES EXPLORATION SYNDICATE		
DELTA Property		
Regional Geology		
Scale: As shown	NTS: 115H16	Drawn by: EH
Date: Jan 2012	QP: E. Harrington	Figure: 3
E. Harrington, B.Sc, P.Geo.		

The Intermontane Superterrane is composed of five dissimilar terranes that were amalgamated approximately 180 million years ago: Stikinia, Quesnellia, Slide Mountain, Cache Creek, and Windy-McKinley. Stikinia is the largest terrane in the Cordillera, but in Yukon is restricted to the area of the Intermontane Belt.

The Dawson Range generally comprises rocks of the Yukon-Tanana Composite Terrane and Stikinia Intermontane Superterrane. The Dawson Range is part of the Yukon Plateau Physiographic Province, and is characterized by moderately rugged topography with elevations from 900 to over 2000 meters. The Dawson Range has extensive placer and lode gold production, and is commonly referred to as the "Dawson Range gold belt". This belt comprises a northwesterly trend of placer gold occurrences, porphyry copper-gold deposits, and gold-bearing polymetallic epithermal veins.

The oldest rocks exposed in the Dawson Range Gold Belt are Paleozoic YTT rocks, consisting of an assemblage of Paleozoic Yukon Group schist, gneiss, and amphibolite, and a Triassic assemblage of andesite to basalt flows, tuffs, and breccias, which are intruded by granitic batholiths. Granitic rocks intruded during Early Jurassic metamorphic/plutonic events.

The Aishihik Batholith underlies much of the district. Triassic to Lower Jurassic in age, the Aishihik intrusive body ranges in composition from dark grey granodiorite to pink quartz monzonite and porphyritic quartz monzonite. Tertiary and Eocene volcanic rocks unconformably overlie the granitic bodies. Volcanic rocks consist primarily of felsic tuffs, flows and breccias, are cut by dark green mafic volcanic plugs and dikes. Cretaceous- to Tertiary-age volcanic rocks host lode gold deposits in the Dawson Range. Lode mineralization consists of epithermal to mesothermal gold-bearing quartz-chalcedony vein systems in faults and fracture zones associated with felsic intrusives. Ring dikes and fault zones were developed during caldera collapse.

In the Dawson Range, gold mineralization occurs in quartz veins and fractures formed during the intrusion of quartz feldspar porphyry and breccia bodies. Alteration zones vary from narrow seams of clay gouge along the margins of individual quartz veins to wide areas of propylitic and argillic alteration around intrusive breccias. Sericite and pyrite are common accessory minerals.

Cretaceous to Paleocene rocks of the region comprise two major plutonic-volcanic events:

1. The Cretaceous Mount Nansen event includes the Dawson Range Batholith, Casino Granodiorite, Coffee Creek Granite, and the Mount Nansen intermediate to felsic volcanic suite, and
2. The late Cretaceous to Paleocene Carmacks event is represented by subvolcanic and volcanic mafic to felsic rocks that intrude or unconformably overlie all other units.

Cretaceous to Paleocene Carmacks intrusives and volcanics have a close spatial relationship with the older granitoids and a spatial-temporal relationship with known gold mineralization. In Yukon, gold mineralization is generally related to Carmacks volcanic units and to same-age hydrothermal alteration, suggesting a link between gold mineralization and hotspot-related hydrothermal activity.

4.2 Property Geology

Property lithology consists of medium to coarse-grained granodiorite of the Late Triassic to Early Jurassic Aishihik Suite. The granodiorite is generally foliated with biotite and hornblende components. The Property is situated along the east side of an array of northwest-trending faults. Northeast-trending structures cut through the central and southwestern portions of the DELTA claims, and northeast-trending faults intersect northwest-trending structures in the central part of the Property.

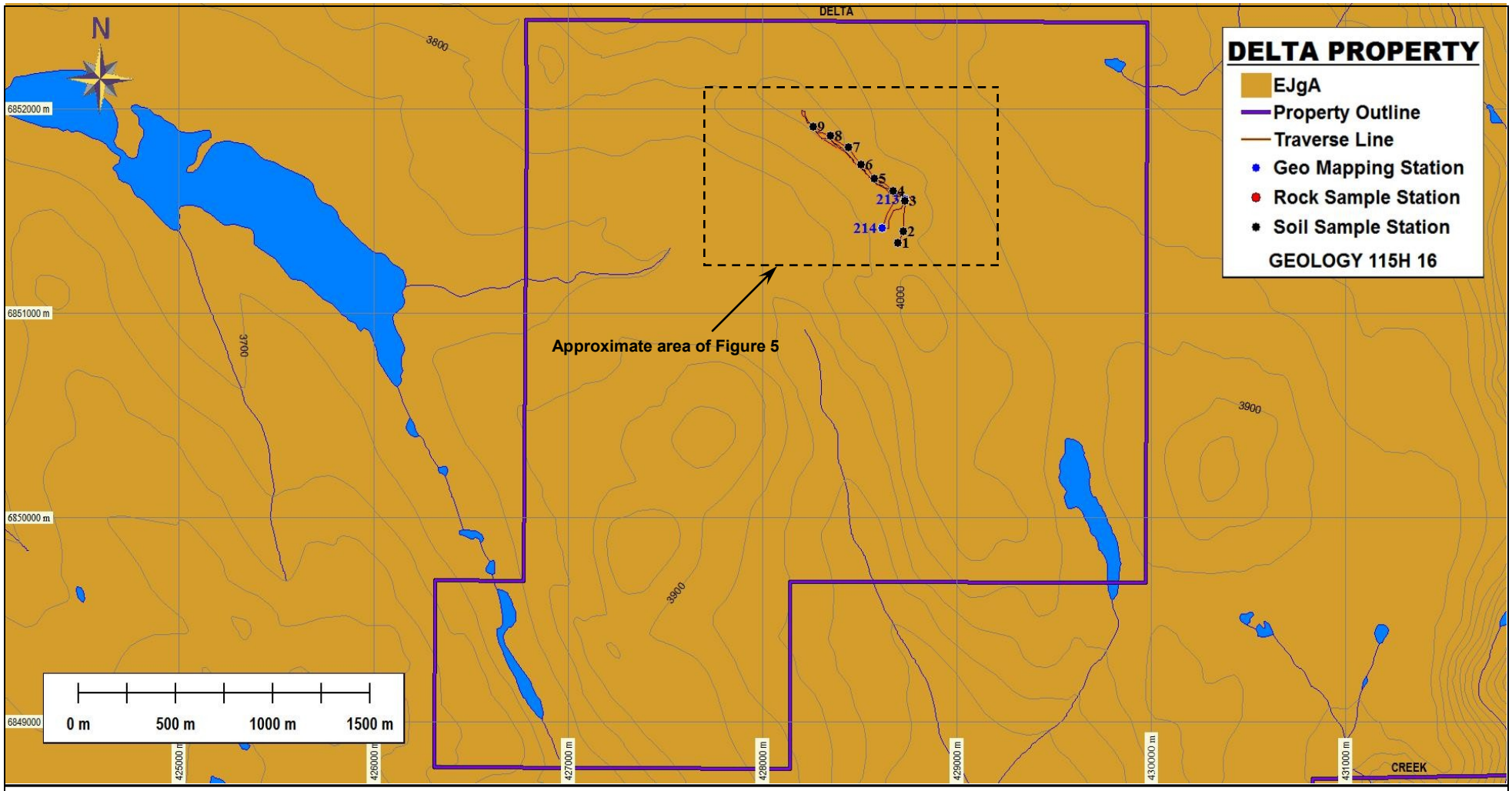

EJgA Aishihik Suite: medium to coarse grained foliated biotite-hornblende granodiorite

YES EXPLORATION SYNDICATE		
DELTA Property		
Property Geology		
Scale: As shown	NTS: 115H/16	Drawn by: EH
Date: June 2012	QP: E. Harrington	Figure: 4
E. Harrington, B.Sc, P.Geo.		

5.0 HISTORY

5.1 Area History

In the late 1970s, an airborne geophysical magnetic survey and reconnaissance-style geological mapping and stream sediment sampling were conducted in the region. No detailed mapping has been carried out since.

5.2 Previous Work

The airborne magnetic survey shows an elongated northeast-trending magnetic high anomaly underlying the Property. A strong magnetic low anomaly is located on the west side of the Property. No stream sediment geochemical anomalies have been identified in streams draining the Property. An old mineral showing is located near the center of the DELTA claims. The mineral occurrence is known as the GUN showing. The prospector who owned the ground stated that the area has been affected by significant alteration.

6.0 OBJECTIVES and SCOPE of WORK

The deposit models for the Property are epithermal gold-silver and/or porphyry copper-gold. The objectives of reported assessment work were to carry out reconnaissance-style geological and geochemical surveys to outline areas of alteration and mineralization that would suggest the presence of epithermal or porphyry deposits.

6.1 Survey Method and Equipment

A survey crew, consisting of a geologist, a prospector, and a geotechnician, carried out GPS-controlled traverses designed to provide reconnaissance-style coverage of ridge areas where outcrop was more likely to be encountered.

Soil samples were taken using a hand-powered ratcheting auger. Samples targeted the "C" horizon, with hole depth generally in the range of 0.4 to 0.6 meters. Samples were placed in uniquely identified kraft paper bags, and allowed to dry before being delivered to Inspectorate Labs, Whitehorse, Yukon, for preparation and analysis.

A Juno handheld field computer was used to enter both soil and geological data. Traverse details and mapping points are provided in Figure 5, and Appendix C.

6.2 Description of Surveys

Nine soil samples were taken, and approximately three kilometers of prospecting traverses were carried out during the 2011 work program. Sample results follow:

Table 1: Selected Soil Results

Sample	Chemical Analysis (ppm)							
	Gold	Silver	Cobalt	Copper	Manganese	Moly	Lead	Zinc
DL11-1	0.014	<0.1	7	18	311	2	15	67
DL11-2	0.014	0.2	6	20	331	1	10	66
DL11-3	0.013	<0.1	11	29	405	2	10	88
DL11-4	0.013	0.2	8	24	373	2	8	75
DL11-5	0.011	<0.1	6	12	204	2	7	68
DL11-6	0.013	<0.1	10	34	327	2	7	64
DL11-7	0.012	0.1	11	45	497	2	10	81
DL11-8	0.011	0.1	8	25	385	1	7	69
DL11-9	0.013	0.2	10	24	329	2	6	79

All of the soil samples returned slightly anomalous gold values ranging from 0.011 up to 0.014 ppm. All of the other pathfinder elements appear to be slightly to moderately elevated.

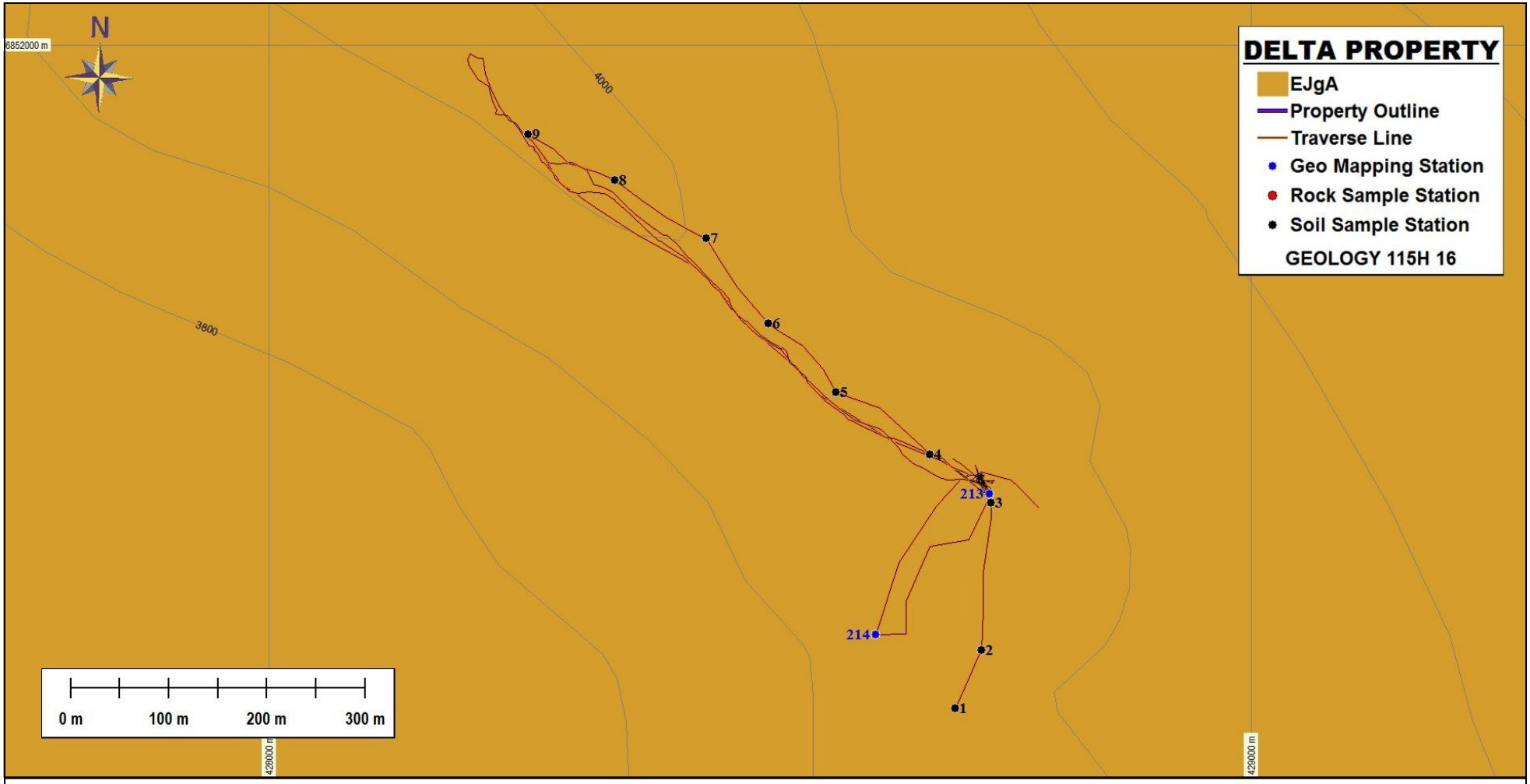

EJgA Aishihik Suite: medium to coarse grained foliated biotite-hornblende granodiorite

YES EXPLORATION SYNDICATE		
DELTA Property		
Traverses		
Scale: As shown	NTS: 115H/16	Drawn by: EH
Date: June 2012	QP: E. Harrington	Figure: 5
E. Harrington, B.Sc, P.Geo.		

7.0 INTERPRETATIONS and CONCLUSIONS

7.1 Interpretations

Structural interpretation shows that northeast- and northwest-trending lineations intersect on the Property. An historical airborne magnetic survey shows an elongated northeast-trending high underlying the Property.

Soil sampling shows anomalous gold values, as well as slightly to moderately elevated pathfinder elements.

7.2 Conclusions

The presence of plumbing system and elevated to anomalous mineralization suggests that the DELTA Property has potential to host an epithermal or porphyry mineral deposit.

8.0 REFERENCES

Hart, C. 2002:
The Geological Framework of the Yukon Territory. Yukon Geological Survey. http://www.geology.gov.yk.ca/

Tempelman-Kluit, D.J., and Currie, R., 1978:
Reconnaissance rock geochemistry of Aishihik Lake, Snag and Stewart River map-areas in the Yukon Chrystalline Terrance, Geological Survey of Canada, Paper 77-8.

Smuk., K.A., 1999:
Mettalogeny of Epithermal Gold and Base Metal Veins of the Southern Dawson Range, Yukon,.M.Sc. Thesis, McGill University.

Colpron, M., 2011:
Geological Compilation of Whitehorse Trough, Geoscience Map 2011-1, Yukon Geological Survey, Energy, Mines and Resources, Yukon.

Edward Harrington, B.Sc., P.Geo.
3476 Dartmoor Place, Vancouver, BC, V5S 4G2
Tel: (604) 437-9538 Email: ed.harrington.geo@gmail.com

CERTIFICATE OF AUTHOR

I, Edward D. Harrington, do hereby certify that:

1. I graduated with a B.Sc. degree in Geology from Acadia University, Wolfville, Nova Scotia in 1971.

2. I am a Member in good standing with the Association of Professional Engineers and Geoscientists of British Columbia, License #23328.

3. I have pursued my career as a geologist for over thirty years in Canada, the western United States, the Sultanate of Oman, Mexico, Argentina, Peru, and Australia.

4. I have read the definition of "qualified person" set out in National Instrument 43-101 ("NI 43-101") and certify that by reason of my education, affiliation with a professional association as defined in NI 43-101, and past relevant work experience, I fulfill the requirements to be a "qualified person" for the purposes of NI 43-101.

5. I am responsible for the preparation of the assessment report titled "Assessment Report on the DELTA Property, Whitehorse Mining District, Yukon, Canada" and dated 7 June 2012 (the "Assessment Report")

Dated this 7th day of June 2012

Edward D. Harrington, B.Sc., P.Geo.

APPENDIX A

Cost Statement

DELTA PROPERTY - MINERAL EXPLORATION EXPENDITURES - 2011

MINERAL EXPLORATION ITEM OR JOB #	INVOICE #	INVOICE AMOUNT	PROJECT APPLICATION
RELIANCE GEOLOGICAL SERVICES INC	A11-888-01	4,939.88	4,939.88
NOKUYUKON HOLDINGS LTD	14	$ 10,500.00	$ 816.13
TOTAL (INCLUDES GST)			**$ 5,756.01**

Nokuyukon Holdings Ltd

110 Falcon Drive
Whitehorse, Yukon Y1A 6C7
Canada

INVOICE

Invoice No.: 14
Date: 08/01/2011
Page: 1

Sold to:

YES Exploration Syndicate Inc
Tony Simon

Vancouver, BC

Ship to:

YES Exploration Syndicate Inc
Tony Simon

Vancouver, BC

Business No.: 87245 7015RP0001

Item No.	Unit	Quantity	Description	Tax	Unit Price	Amount
			OPERATIONAL PHASE: Project preparation and work conducted July 1- 31, 2011.	G		10,000.00
			Subtotal:			10,000.00
			G - GST 5% GST			500.00
Comment:					**Total Amount**	10,500.00

RELIANCE GEOLOGICAL SERVICES INC

3476 Dartmoor Place, Vancouver, BC
Canada V5S 4G2
info@reliancegeological.com www.RelianceGeological.com
Tel: 604-984-3663 Fax: 604-437-9531

INVOICE

No. A11-888-01

30 November 2011

YES Exploration Syndicate Inc
418 East 14th Street
North Vancouver, BC V7L 2N8
Attn: **T. Simon**

Re: J888 - DELTA Property, Whitehorse MD, Yukon

Field Personnel:	Field Days	Days	Rate		Sub-total		
	Prospecting, Reconnaissance geology						
Geologist:							
E. Harrington, PGeo	July 12	0.50	800.00	$	400.00		
Prospector:							
J. Skailes	July 12	0.50	600.00		300.00	$	700.00
Office Personnel:							
General research:							
E. Harrington, PGeo		0.25	800.00	$	200.00		
Report preparation:							
E. Harrington, PGeo		0.75	800.00		600.00		
Other:							
							800.00
Ground Exploration	included in Field Personnel totals						
Geological mapping:		-	-	$	-		
Reconnaissance:		-	-		-		
Prospecting:		-	-		-		-
Geochemical Surveying:							
Contract, per soil sample		9	48.00	$	432.00		
Rock samples included in Field Personnel totals							
Lab costs, soils		9	25.99		233.91		
Lab costs, rocks		-	31.11		-		665.91

Mobe/Demobe Costs: in Yukon						
(allocated among 33 properties)						
Air transport				$	-	
Vehicle rental					148.22	
Time					151.52	
Food & accomm					43.94	
Other					-	343.68
Project Costs:						
Vehicle rental				$	-	
Fuel	Allocated among 33	1.00	51.16		51.16	
Helicopter	properties	1.20	1,032.47		1,238.96	
Heli Fuel	"	1.20	224.29		269.15	
Other					-	1,559.27
Food & Accomm: (day rate used for convenience)						
Hotel & meals	incl M Lindsay of YES	0.50	435.00	$	217.50	217.50
(Hotel Carmacks)						
Misc:						
Communications	Allocated among 33	-	-	$	-	
GPS and software	properties	1.50	10.00		15.00	
Other (security tags, supplies)	"	1.00	54.79		54.79	69.79
Sub-total						$ 4,356.15
Contractor markup						348.49
GST/HST 5% R# 13849 1303						235.23
Total Expenditures						$ 4,939.88

APPENDIX B

Claim Data

UTM Location		Claim Name	Grant Number	Owner Name	Staking Date	Expiry Date	District
Easting	Northing						
429745	6849910	DELTA 1	YD123309	YES Exploration Syndicate	10-Dec-10	24-Dec-12	Whitehorse
429746	6850367	DELTA 2	YD123310	YES Exploration Syndicate	10-Dec-10	24-Dec-12	Whitehorse
427002	6849919	DELTA 3	YD123321	YES Exploration Syndicate	10-Dec-10	24-Dec-12	Whitehorse
427004	6850376	DELTA 4	YD123322	YES Exploration Syndicate	10-Dec-10	24-Dec-12	Whitehorse
427459	6849918	DELTA 5	YD123319	YES Exploration Syndicate	10-Dec-10	24-Dec-12	Whitehorse
427461	6850375	DELTA 6	YD123320	YES Exploration Syndicate	10-Dec-10	24-Dec-12	Whitehorse
427916	6849916	DELTA 7	YD123317	YES Exploration Syndicate	10-Dec-10	24-Dec-12	Whitehorse
427918	6850373	DELTA 8	YD123318	YES Exploration Syndicate	10-Dec-10	24-Dec-12	Whitehorse
428373	6849914	DELTA 9	YD123315	YES Exploration Syndicate	10-Dec-10	24-Dec-12	Whitehorse
428375	6850371	DELTA 10	YD123316	YES Exploration Syndicate	10-Dec-10	24-Dec-12	Whitehorse
428831	6849913	DELTA 11	YD123313	YES Exploration Syndicate	10-Dec-10	24-Dec-12	Whitehorse
428832	6850370	DELTA 12	YD123314	YES Exploration Syndicate	10-Dec-10	24-Dec-12	Whitehorse
429288	6849911	DELTA 13	YD123311	YES Exploration Syndicate	10-Dec-10	24-Dec-12	Whitehorse
429289	6850368	DELTA 14	YD123312	YES Exploration Syndicate	10-Dec-10	24-Dec-12	Whitehorse
429748	6850824	DELTA 15	YD123323	YES Exploration Syndicate	10-Dec-10	24-Dec-12	Whitehorse
429749	6851281	DELTA 16	YD123324	YES Exploration Syndicate	10-Dec-10	24-Dec-12	Whitehorse
429291	6850825	DELTA 17	YD123325	YES Exploration Syndicate	10-Dec-10	24-Dec-12	Whitehorse
429292	6851282	DELTA 18	YD123326	YES Exploration Syndicate	10-Dec-10	24-Dec-12	Whitehorse
428834	6850827	DELTA 19	YD123327	YES Exploration Syndicate	10-Dec-10	24-Dec-12	Whitehorse
428835	6851284	DELTA 20	YD123328	YES Exploration Syndicate	10-Dec-10	24-Dec-12	Whitehorse
428377	6850828	DELTA 21	YD123329	YES Exploration Syndicate	10-Dec-10	24-Dec-12	Whitehorse
428378	6851285	DELTA 22	YD123330	YES Exploration Syndicate	10-Dec-10	24-Dec-12	Whitehorse
427919	6850830	DELTA 23	YD123331	YES Exploration Syndicate	10-Dec-10	24-Dec-12	Whitehorse
427921	6851287	DELTA 24	YD123332	YES Exploration Syndicate	10-Dec-10	24-Dec-13	Whitehorse
427462	6850832	DELTA 25	YD123333	YES Exploration Syndicate	10-Dec-10	24-Dec-12	Whitehorse
427464	6851289	DELTA 26	YD123334	YES Exploration Syndicate	10-Dec-10	24-Dec-12	Whitehorse
427005	6850833	DELTA 27	YD123335	YES Exploration Syndicate	10-Dec-10	24-Dec-12	Whitehorse
427007	6851290	DELTA 28	YD123336	YES Exploration Syndicate	10-Dec-10	24-Dec-12	Whitehorse
429751	6851738	DELTA 29	YD123337	YES Exploration Syndicate	10-Dec-10	24-Dec-12	Whitehorse
429753	6852195	DELTA 30	YD123338	YES Exploration Syndicate	10-Dec-10	24-Dec-12	Whitehorse
429294	6851739	DELTA 31	YD123339	YES Exploration Syndicate	10-Dec-10	24-Dec-12	Whitehorse
429295	6852196	DELTA 32	YD123340	YES Exploration Syndicate	10-Dec-10	24-Dec-12	Whitehorse

428837	6851741	DELTA 33	YD123341	YES Exploration Syndicate	10-Dec-10	24-Dec-12	Whitehorse
428838	6852198	DELTA 34	YD123342	YES Exploration Syndicate	10-Dec-10	24-Dec-12	Whitehorse
428380	6851742	DELTA 35	YD123343	YES Exploration Syndicate	10-Dec-10	24-Dec-12	Whitehorse
428381	6852199	DELTA 36	YD123344	YES Exploration Syndicate	10-Dec-10	24-Dec-12	Whitehorse
427923	6851744	DELTA 37	YD123345	YES Exploration Syndicate	10-Dec-10	24-Dec-13	Whitehorse
427924	6852201	DELTA 38	YD123346	YES Exploration Syndicate	10-Dec-10	24-Dec-13	Whitehorse
427465	6851746	DELTA 39	YD123347	YES Exploration Syndicate	10-Dec-10	24-Dec-13	Whitehorse
427467	6852203	DELTA 40	YD123348	YES Exploration Syndicate	10-Dec-10	24-Dec-13	Whitehorse
427008	6851747	DELTA 41	YD123349	YES Exploration Syndicate	10-Dec-10	24-Dec-13	Whitehorse
427010	6852204	DELTA 42	YD123350	YES Exploration Syndicate	10-Dec-10	24-Dec-13	Whitehorse
427913	6849002	DELL 1	YD123963	YES Exploration Syndicate	11-Jan-11	1-Feb-13	Whitehorse
427915	6849459	DELL 2	YD123964	YES Exploration Syndicate	11-Jan-11	1-Feb-13	Whitehorse
427456	6849004	DELL 3	YD123965	YES Exploration Syndicate	11-Jan-11	1-Feb-13	Whitehorse
427458	6849461	DELL 4	YD123966	YES Exploration Syndicate	11-Jan-11	1-Feb-13	Whitehorse
426999	6849005	DELL 5	YD123967	YES Exploration Syndicate	11-Jan-11	1-Feb-13	Whitehorse
427001	6849462	DELL 6	YD123968	YES Exploration Syndicate	11-Jan-11	1-Feb-13	Whitehorse
426542	6849007	DELL 7	YD123969	YES Exploration Syndicate	11-Jan-11	1-Feb-13	Whitehorse
426544	6849464	DELL 8	YD123970	YES Exploration Syndicate	11-Jan-11	1-Feb-13	Whitehorse

APPENDIX C

Reconnaissance Geological Traverses

LABEL	Easting	Northing	Comments	Feat_Name	Grain_Size	Gravel	Igneous_Ro	Moisture_C	Organics
213	428734	6851556		GEO_MAPP	Course		Plutonic		
214	428618	6851417		GEO_MAPP					
1	428699	6851344	Permafrost	SOIL		5		Moist	5
2	428726	6851401	Permafrost	SOIL		10		Moist	5
3	428735	6851548		SOIL		10		Dry	0
4	428673	6851595	Permafrost	SOIL		10		Wet	5
5	428577	6851657	Permafrost	SOIL		5		Moist	5
6	428509	6851725	Permafrost	SOIL		15		Moist	5
7	428445	6851809	Permafrost	SOIL		10		Moist	5
8	428353	6851867	Talus	SOIL		15		Dry	5
9	428264	6851912	Talus	SOIL		5		Dry	5

LABEL	Parent_Mat	Rock_Color	Rock_Textu	Rock_Type	Sample_Co2
213		white	massive	granite	
214				a few small granitic boulders rounded; no outcrop	
1	Weathered Bedrock				Red/Brown
2	Weathered Bedrock				Red/Brown
3	Weathered Bedrock				Green
4	Weathered Bedrock				Red/Brown
5	Weathered Bedrock				Red/Brown
6	Weathered Bedrock				Red/Brown
7	Weathered Bedrock				
8	Weathered Bedrock				Red/Brown
9	Weathered Bedrock				Red/Brown

LABEL	Sample_Col	Sample_Dep	Sample_Qua	Sand	Silt	Site__	Soil_Horiz	Topography	
213									
214									
1	Brown	30-40	4	15	60		B/C	Mid Slope	
2	Brown	30-40	4	20	45		B/C	Mid Slope	
3	Brown	30-40	4	15	65		B/C	Ridge Top	
4	Brown	50-60	4	10	30		B/C	Ridge Top	
5	Brown	30-40	4	10	25		B/C	Ridge Top	
6	Brown	50-60	4	15	60		B/C	Ridge Top	
7	Brown	60-70	4	10	60		B/C	Ridge Top	
8	Brown	40-50	4	20	50		B/C	Ridge Top	
9	Brown	30-40	4	10	50		B/C	Ridge Top	

LABEL	Vegetation	
213		biotite <10%; qtz 20-25%
214		
1	Buck Brush	
2	Buck Brush	
3	Moss	
4	Buck Brush	
5	Buck Brush	
6	Evergreen Forest	
7	Buck Brush	
8	Buck Brush	
9	Buck Brush	

APPENDIX D

Soil Assay Certificate

INSPECTORATE
A Bureau Veritas Group Company

Certificate of Analysis

11-360-05392-01

Inspectorate Exploration & Mining Services Ltd.
#200 - 11620 Horseshoe Way
Richmond, British Columbia V7A 4V5 Canada
Phone: 604-272-7818

Distribution List

Attention: Ed Harrington
3476 Dartmoor Place
Vancouver, BC V5S 4G2
Phone: 604-437-9538
EMail: ed.harrington.geo@gmail.com

Submitted By: **Reliance Geological Services**
3476 Dartmoor Place
Vancouver, BC V5S 4G2

Date Received: 07/25/2011
Date Completed: 08/12/2011
Invoice:

Attention: **Ed Harrington**

Description: **Yes Exploration Syndicate**

Location	Samples	Type	Preparation Description
Whitehorse, YT	46	Soil	SP-SS-1K/Soils, Humus Sediments 1kg dried, sieved and riffle split
Whitehorse, YT		Soil	SP-SS-RF/Save fraction +80 mesh on Soils/Humus/Sediment

Location	Method	Description
Vancouver, BC	30-AR-TR	30 Element, Aqua Regia, ICP, Trace Level
Vancouver, BC	Au-1AT-AA	Au, 1AT Fire Assay, AAS

The results of this assay were based solely upon the content of the sample submitted. Any decision to invest should be made only after the potential investment value of the claim or deposit has been determined based on the results of assays of multiple samples of geologic materials collected by the prospective investor or by a qualified person selected by him and based on an evaluation of all engineering data which is available concerning any proposed project. For our complete terms and conditions please see our website at www.inspectorate.com.

By _____
Mike Caron, Lab Manager

INSPECTORATE
A Bureau Veritas Group Company
#200 - 11620 Horseshoe Way
Richmond, British Columbia V7A 4V5
Canada

Certificate of Analysis

11-360-05392-01

Reliance Geological Services
3476 Dartmoor Place
Vancouver, BC V5S 4G2

Sample Description	Sample Type	Au Au-1AT-AA ppm 0.005	Ag 30-AR-TR ppm 0.1	Al 30-AR-TR % 0.01	As 30-AR-TR ppm 5	Ba 30-AR-TR ppm 10	Bi 30-AR-TR ppm 2	Ca 30-AR-TR % 0.01	Cd 30-AR-TR ppm 0.5	Co 30-AR-TR ppm 1	Cr 30-AR-TR ppm 1	Cu 30-AR-TR ppm 1	Fe 30-AR-TR % 0.01	Hg 30-AR-TR ppm 3	K 30-AR-TR % 0.01
DL 11-1	Soil	0.014	<0.1	1.43	12	153	<2	0.27	<0.5	7	23	18	2.33	<3	0.06
DL 11-2	Soil	0.014	0.2	1.01	8	117	<2	0.37	<0.5	6	15	20	1.69	<3	0.06
DL 11-3	Soil	0.013	<0.1	2.07	14	102	<2	0.26	<0.5	11	35	29	3.17	<3	0.09
DL 11-4	Soil	0.013	0.2	1.36	12	155	<2	0.36	<0.5	8	21	24	2.47	<3	0.11
DL 11-5	Soil	0.011	<0.1	1.76	12	186	<2	0.29	<0.5	6	26	12	2.31	<3	0.08
DL 11-6	Soil	0.013	<0.1	1.72	14	114	<2	0.34	<0.5	10	26	34	2.37	<3	0.08
DL 11-7	Soil	0.012	0.1	1.48	18	224	<2	0.41	<0.5	11	31	45	2.87	<3	0.06
DL 11-8	Soil	0.011	0.1	1.34	12	111	<2	0.29	<0.5	8	20	25	2.22	<3	0.08
DL 11-9	Soil	0.013	0.2	1.80	15	104	<2	0.30	<0.5	10	26	24	2.86	<3	0.09

INSPECTORATE
A Bureau Veritas Group Company
#200 - 11620 Horseshoe Way
Richmond, British Columbia V7A 4V5
Canada

Certificate of Analysis

11-360-05392-01

Reliance Geological Services
3476 Dartmoor Place
Vancouver, BC V5S 4G2

Sample Description	Sample Type	La 30-AR-TR ppm 2	Mg 30-AR-TR % 0.01	Mn 30-AR-TR ppm 5	Mo 30-AR-TR ppm 1	Na 30-AR-TR % 0.01	Ni 30-AR-TR ppm 1	P 30-AR-TR ppm 10	Pb 30-AR-TR ppm 2	Sb 30-AR-TR ppm 2	Sc 30-AR-TR ppm 1	Sr 30-AR-TR ppm 1	Ti 30-AR-TR % 0.01	Tl 30-AR-TR ppm 10	V 30-AR-TR ppm 1
DL 11-1	Soil	6	0.44	311	2	0.02	14	433	15	<2	3	23	0.06	<10	56
DL 11-2	Soil	4	0.32	331	1	0.03	9	530	10	<2	2	29	0.05	<10	41
DL 11-3	Soil	12	0.68	405	2	0.02	22	525	10	<2	5	24	0.07	<10	73
DL 11-4	Soil	8	0.58	373	2	0.02	15	749	8	<2	3	26	0.08	<10	59
DL 11-5	Soil	8	0.50	204	2	0.02	14	500	7	<2	4	25	0.07	<10	55
DL 11-6	Soil	6	0.67	327	2	0.02	25	750	7	<2	3	24	0.07	<10	57
DL 11-7	Soil	13	0.52	497	2	0.02	22	556	10	<2	6	38	0.02	<10	59
DL 11-8	Soil	5	0.47	385	1	0.02	14	619	7	<2	2	28	0.04	<10	51
DL 11-9	Soil	6	0.59	329	2	0.02	20	833	6	<2	3	24	0.06	<10	64

INSPECTORATE
A Bureau Veritas Group Company
#200 - 11620 Horseshoe Way
Richmond, British Columbia V7A 4V5
Canada

Certificate of Analysis

11-360-05392-01

Reliance Geological Services
3476 Dartmoor Place
Vancouver, BC V5S 4G2

Sample Description	Sample Type	W 30-AR-TR ppm 10	Zn 30-AR-TR ppm 2	Zr 30-AR-TR ppm 2
DL 11-1	Soil	<10	67	<2
DL 11-2	Soil	<10	66	<2
DL 11-3	Soil	<10	88	<2
DL 11-4	Soil	<10	75	<2
DL 11-5	Soil	<10	68	<2
DL 11-6	Soil	<10	64	<2
DL 11-7	Soil	<10	81	<2
DL 11-8	Soil	<10	69	<2
DL 11-9	Soil	<10	79	<2

INSPECTORATE
A Bureau Veritas Group Company
#200 - 11620 Horseshoe Way
Richmond, British Columbia V7A 4V5
Canada

Certificate of Analysis

11-360-05392-01

Reliance Geological Services
3476 Dartmoor Place
Vancouver, BC V5S 4G2

Sample Description	Sample Type	Au Au-1AT-AA ppm 0.005	Ag 30-AR-TR ppm 0.1	Al 30-AR-TR % 0.01	As 30-AR-TR ppm 5	Ba 30-AR-TR ppm 10	Bi 30-AR-TR ppm 2	Ca 30-AR-TR % 0.01	Cd 30-AR-TR ppm 0.5	Co 30-AR-TR ppm 1	Cr 30-AR-TR ppm 1	Cu 30-AR-TR ppm 1	Fe 30-AR-TR % 0.01	Hg 30-AR-TR ppm 3	K 30-AR-TR % 0.01
DL11-1	Soil		<0.1	1.43	12	153	<2	0.27	<0.5	7	23	18	2.33	<3	0.06
DL11-1 Dup			0.1	1.43	11	154	<2	0.27	<0.5	8	24	19	2.41	<3	0.07
QCV1107-02088-0002-BLK			<0.1	<0.01	<5	<10	<2	<0.01	<0.5	<1	<1	<1	<0.01	<3	<0.01
STD-CDN-ME-6 expected			101.0									6130			
STD-CDN-ME-6 result			99.3									6339			
DL11-1	Soil	0.014													
DL11-1 Dup		0.010													
STD-OxG84 expected		0.922													
STD-OxG84 result		0.867													

INSPECTORATE
A Bureau Veritas Group Company
#200 - 11620 Horseshoe Way
Richmond, British Columbia V7A 4V5
Canada

Certificate of Analysis

11-360-05392-01

Reliance Geological Services
3476 Dartmoor Place
Vancouver, BC V5S 4G2

Sample Description	Sample Type	La 30-AR-TR ppm 2	Mg 30-AR-TR % 0.01	Mn 30-AR-TR ppm 5	Mo 30-AR-TR ppm 1	Na 30-AR-TR % 0.01	Ni 30-AR-TR ppm 1	P 30-AR-TR ppm 10	Pb 30-AR-TR ppm 2	Sb 30-AR-TR ppm 2	Sc 30-AR-TR ppm 1	Sr 30-AR-TR ppm 1	Ti 30-AR-TR % 0.01	Tl 30-AR-TR ppm 10	V 30-AR-TR ppm 1
DL 11-1	Soil	6	0.44	311	2	0.02	14	433	15	<2	3	23	0.06	<10	56
DL11-1 Dup		6	0.44	312	2	0.02	14	435	11	<2	3	24	0.06	<10	57
QCV1107-02088-0002-BLK		<2	<0.01	<5	<1	<0.01	<1	<10	<2	<2	<1	<1	<0.01	<10	<1
STD-CDN-ME-6 expected									10200						
STD-CDN-ME-6 result									>10000						

INSPECTORATE
A Bureau Veritas Group Company
#200 - 11620 Horseshoe Way
Richmond, British Columbia V7A 4V5
Canada

Certificate of Analysis

11-360-05392-01

Reliance Geological Services
3476 Dartmoor Place
Vancouver, BC V5S 4G2

Sample Description	Sample Type	W 30-AR-TR ppm 10	Zn 30-AR-TR ppm 2	Zr 30-AR-TR ppm 2
DL 11-1	Soil	<10	67	<2
DL11-1 Dup		<10	71	<2
QCV1107-02088-0002-BLK		<10	<2	<2
STD-CDN-ME-6 expected			5170	
STD-CDN-ME-6 result			5156	

S1