Assessment Report
Summary of Geological Investigations Conducted in 2009

Property: ARMENIUS

Grant Numbers: AV 1-20: YD 05777-05796

Location: NW Corner 70256000N/605600W
SW Corner 7053075N/606075W
SE Corner 7054525N/607375W
NE Corner 7054575N/604400W
(approximate UTM Coordinates)

NTS Map Sheet: 115O 10

Register Owner and Operator: Anglo Canadian Uranium Corp.

For Work Performed Between June 18, 2009 to June 18, 2010.

Addresses:

Whitehorse Branch Office:

3151B 3rd Ave
Whitehorse, YT
Y1A 1G1

Headquarters:

The Marine Building
530-355 Burrard St
Vancouver, BC.
V6C 2G6

Submitted to:
Dawson Mining District – Mining Recorder
Yukon Department of Energy, Mines and Resources
1242 Front St., P.O. Box 249, Dawson City, YT Y0B 1G0

Author:
Mr. Kevin Brewer, Project Geologist and Director
P.Geo., M.B.A., B.Sc (Hons)
3151 B, 3rd Ave, Whitehorse, YT Y1A 1G1

June 18, 2010.

Table of Contents

	Page
Introduction	3
Project Objectives	3
Exploration History	3
List of Claims	4
Regional Geology	4
Local Geology	6
Exploration Work Completed	7
Interpretation and Recommendation	7
Proposed Exploration Budget	8

Appendices

1. Claim Map, Sample Location Map and Assays
2. Location Map - Regional
3. Statement of Qualifications – Kevin Brewer, P. Geo.
4. Statement of Expenditures
5. References

Introduction

Anglo-Canadian Uranium Corp. completed preliminary reconnaissance of the Armenius Property during 2009 and also completed extensive research of any documentation relating to previous exploration efforts on the property in order to prepare for the 2010 field season. This report is a brief summary of work completed to date and is being filed with the Mining Recorder - Dawson Mining District Office for property assessment purposes.

Project Objectives

Property reconnaissance was completed on

The purpose of this reconnaissance effort was to:

- Identify the location of any known mineral occurrences (in this instance Minfile 115O 118) and document the nature of the occurrence and conduct sampling;
- Determine the nature of the property including topography, creek conditions (for possible water sources), potential camp locations, landing sites, and overall work conditions for 2010 planning purposes; and,
- Confirm the geology of the property as previously mapped by the Geological Survey of Canada.

Exploration and Mapping History

Yukon Minfile 115O 118 notes the exploration history to be as follows:

Staked as Armenius, etc. claims (6148) in September, 1902 by Herman Wohlgethan and T. Chisholm, who trenched annually until 1905. A. McKenzie and associates tied on Joseph, etc. claims (6613) in April, 1903. Samples collected by Wolgethan from a depth of 12 m in his shaft were reported to assay $284 per ton (gold at $20/oz). According to the newspaper account, specimens were friable and contained free gold.

Restaked as AJM cl 1-4 (YA89767) in August, 1987 by United Keno Hill Mines Ltd. D. Hermanutz and K. Daunt staked Buff claims (YB17654) 2 km to the northeast in August, 1988 and added more Buff claims and mapped in 1989.

G. Daunt restaked the occurrence as Buff cl 25-28 in Jul/94. Daunt also staked Buff cl 19-20 (YB52318) and Buff cl 1-6 (YB52312) at the same time. N. Loveless staked Nona cl 1-2 on the northeast boundary of Buff 1-6 claims in Jul/94.

In Aug/94 A. Woodsend staked Gopher cl 1-14 (YB52367) and Marmot cl 1-16 (YB52535) 5 km east of the occurrence. In Oct/94 Woodsend added Gopher cl 15-22 (YB52885). In 1994-95 Woodsend mapped and sampled bedrock exposed by placer mining operations and drilled 5 auger holes on the Gopher and Marmot claims. Two

auger holes (17.9 m) were drilled on the Gopher, and 3 holes (34.7 m) were drilled on the Marmot claims. All 5 holes intersected unaltered quartz-chlorite schist. Placer mining operations on the Gopher claims exposed a 16 m wide shear zone characterized by strongly altered chlorite schists and grey clay gouge with pervasive iron staining and quartz and epidote veining. Rock samples collected for assaying were subsequently lost.

In Oct/94 K. Daunt added Buff cl 7-10 (YB52877) and C. Little staked the Clara B cl 107-130 (YB52853) south and west of the main Buff claims. In 1995 Daunt carried out a small prospecting and rock sampling program on the Buff claims. Hermanutz and Daunt uncovered a wide gossan while placer mining near the mouth of Eureka Creek. Quartz-sericite schist and biotite schist contain pyritic quartz stringers and graphite in an east-trending clay-altered, shear zone. Visible gold has reportedly been panned from crushed samples.

Daunt assayed 27 rock samples from a variety of rock types on the Buff claims. His best assay was 0.34 g/t Au, from a quartz vein in quartz schist.

In Jan/96 Woodsend staked Vole cl 1-58 (YB67877) and cl 60-102 (YB67936) on the east side of the Gopher and Marmot claims.

Restaked as Armenius cl 1-16 YC13007) in Feb/99 by the Eureka Joint Venture (Nordac Resources Ltd and Expatriate Resources Ltd). These claims and the adjoining Eureka claims located to the south (Minfile Occurrence #115O 027) formed the Eureka property. The joint venture added Armenius cl 17-184 (YC13533) in Apr/99 and carried out stream sediment, soil and rock sampling later in the year. Soil samples collected on the Armenius claims produced scattered weakly anomalous gold values with generally subdued response for other metals. The best rock samples were collected from the floor of the Aurion Placer pit located on the west bank of Eureka Creek approximately 2 km southeast of the occurrence. A specimen of chlorite-quartz schist containing lenses and fragments of clear quartz assayed 75.38 g/t gold and 22.2 g/t silver. Follow-up sampling collected 400 m upstream failed to exceed the lower limit for gold, even though the bedrock was profitably mined by the placer operator.

A series of continuous channel samples collected in 2000 from sheared bedrock located in a newly stripped area of the Aurion Placer pit returned values up to 740 ppb gold across 5 m. A pan sample of unconsolidated material, collected 300 m upstream from a similar sample collected in 1999, yielded 4 to 5 sub rounded gold grains < 1mm in diameter while a 1.5 m profile sample returned 3.5 g/t gold. In the end, the joint venture group was unable to determine whether the gold is hosted within the shear zone of if it has been introduced into the highly fractured and permeable material by gravitation processes.

During the summer of 2000, the joint venture collected a series of samples from the Aurion Placer pit. The work was carried out in conjunction with a larger work program carried out on the adjoining Eureka claims. The Armenius claims were allowed to expire in Feb/2002.

List of Claims

Please refer to Table 1.

Regional Geology

The regional geology is presented as an excerpt after Ryan and Gordey (2004) as follows:

The Stewart River area is underlain by twice-transposed, amphibolite-facies gneiss and schist of mostly (?) Paleozoic age. These are intruded by younger plutonic rocks and overlain by Upper Cretaceous volcanic rocks and local occurrences of Lower Cretaceous conglomerate. The reader is directed to Ryan and Gordey (2001a, b; 2002a, b) and Ryan and others (2003) for a more comprehensive description of the geology.

Metasiliciclastic rocks are widespread, and dominated by psammite and quartzite, with lesser pelites and rare conglomerate. These were thought to be as old as late Proterozoic (e.g. Tempelman-Kluit, 1974); however, preliminary detrital zircon geochronology and geochronology for plutonic rocks suggest a middle Paleozoic age (M. Villeneuve, Geological Survey of Canada, in preparation). Intermediate to mafic composition amphibolite interdigitates with, and lies stratigraphically above, the siliciclastic rocks. Although intensely tectonized, heterogeneous compositional layering and local vestiges of primary textures in the amphibolite, such as breccia clasts and pillow selvages, indicate derivation from volcanic and volcaniclastic rocks. Marble horizons occur within the amphibolite, as well as the siliciclastic rocks. In turn, dark carbonaceous quartzite, metapelite and minor marble of the Nasina assemblage, markedly sparse in volcanic-derived material, lies structurally above and/or may be partly equivalent to the aforementioned metaclastic rocks. Abundant orthogneiss bodies with diorite, tonalite, granodiorite, monzogranite and granite protoliths, intrude the above assemblages. Some are Devono-Mississippian in age, whereas others are known to be Permian. For many others, the age is probably one of these, yet remains unclear. The tectonic significance of ultramafic and gabbroic rocks that lie near the boundary between the siliciclastic and metavolcanic-metavolcaniclastic successions is also unclear.

An extensive area of likely Permian, low to medium grade muscovite-quartz and chlorite-quartz schist in the western part of the map area, correlated by Tempelman-Kluit (1974) with the Klondike Schist (McConnell, 1905) is derived from a combination of volcanic, volcaniclastic and plutonic rocks. Southeast of the White River this succession may lie beneath a low-angle fault. To the northwest, contact relationships are uncertain. East of Ladue River these rocks are overlain by relatively unstrained, chlorite-altered intermediate to mafic volcanics, of unknown but possibly Permian age.

District	Grant No.	Reg Type	Claim Nam	Claim No.	ClaimOwner	OperationRe	ClaimExpiryDate	Status	NTS MapN
Dawson	YD05778	Quartz	AV	2	Anglo-Canadian Uranium Corp - 100%.	18/06/2009	18/06/2010	Active	115O10
Dawson	YD05789	Quartz	AV	13	Anglo-Canadian Uranium Corp - 100%.	18/06/2009	18/06/2010	Active	115O10
Dawson	YD05787	Quartz	AV	11	Anglo-Canadian Uranium Corp - 100%.	18/06/2009	18/06/2010	Active	115O10
Dawson	YD05795	Quartz	AV	19	Anglo-Canadian Uranium Corp - 100%.	18/06/2009	18/06/2010	Active	115O10
Dawson	YD05777	Quartz	AV	1	Anglo-Canadian Uranium Corp - 100%.	18/06/2009	18/06/2010	Active	115O10
Dawson	YD05784	Quartz	AV	8	Anglo-Canadian Uranium Corp - 100%.	18/06/2009	18/06/2010	Active	115O10
Dawson	YD05780	Quartz	AV	4	Anglo-Canadian Uranium Corp - 100%.	18/06/2009	18/06/2010	Active	115O10
Dawson	YD05794	Quartz	AV	18	Anglo-Canadian Uranium Corp - 100%.	18/06/2009	18/06/2010	Active	115O10
Dawson	YD05782	Quartz	AV	6	Anglo-Canadian Uranium Corp - 100%.	18/06/2009	18/06/2010	Active	115O10
Dawson	YD05783	Quartz	AV	7	Anglo-Canadian Uranium Corp - 100%.	18/06/2009	18/06/2010	Active	115O10
Dawson	YD05788	Quartz	AV	12	Anglo-Canadian Uranium Corp - 100%.	18/06/2009	18/06/2010	Active	115O10
Dawson	YD05790	Quartz	AV	14	Anglo-Canadian Uranium Corp - 100%.	18/06/2009	18/06/2010	Active	115O10
Dawson	YD05792	Quartz	AV	16	Anglo-Canadian Uranium Corp - 100%.	18/06/2009	18/06/2010	Active	115O10
Dawson	YD05793	Quartz	AV	17	Anglo-Canadian Uranium Corp - 100%.	18/06/2009	18/06/2010	Active	115O10
Dawson	YD05781	Quartz	AV	5	Anglo-Canadian Uranium Corp - 100%.	18/06/2009	18/06/2010	Active	115O10
Dawson	YD05779	Quartz	AV	3	Anglo-Canadian Uranium Corp - 100%.	18/06/2009	18/06/2010	Active	115O10
Dawson	YD05791	Quartz	AV	15	Anglo-Canadian Uranium Corp - 100%.	18/06/2009	18/06/2010	Active	115O10
Dawson	YD05786	Quartz	AV	10	Anglo-Canadian Uranium Corp - 100%.	18/06/2009	18/06/2010	Active	115O10
Dawson	YD05796	Quartz	AV	20	Anglo-Canadian Uranium Corp - 100%.	18/06/2009	18/06/2010	Active	115O10
Dawson	YD05785	Quartz	AV	9	Anglo-Canadian Uranium Corp - 100%.	18/06/2009	18/06/2010	Active	115O10

In summary, the extensive metaplutonic and metavolcanic rocks represent two periods of arc activity. The older arc, built upon a siliciclastic foundation, largely comprises Devono-Mississippian amphibolite associated with coeval widespread tonalitic orthogneiss that formed its subvolcanic intrusive complex. A Permian arc, built upon the previous, is represented by granitic orthogneiss and coeval metavolcanics.

Local Geology

Mineral occurrence 115O 118 was noted to have been underlain by Devonian to Mississippian (and older), quartzite and quartz-muscovite schist assigned to the Nasina Assemblage. The original staking was thought to have been prompted by reports of a quartz "ledge" 18 m wide with a strike length of 3 to 5 kilometers. Exposures observed during a brief visit in 2009 noted that the northwestern and cetral portions of the property area comprised of quartz mica schist and an extensive quartz breccia (yet to be described or aged).

Gold in the region is known to be hosted in quartz-albite-carbonate breccias with minor disseminated pyrite or in sucrosic multi-episodal quartz with abundant ankerite and quartz breccia stockwork which both host visible gold and pyrite. Silceous zones tend to be hosted in completely altered, potassium feldspar-rich gneiss.

Based on a geological framework described by Ash (2009) target identification in the area should focus on identifying the possible existence of alteration sequences related to rocks of possible ophiolitic origin that have demonstrated in the region that they are prone to gold deposition.

Exploration Work Completed

The author visited the property on August 26, 2009. As that time a helicopter reconnaissance was completed of the entire property area. The property was later visited by Geologists Chris Ash and the author on September 29 who travelled to the site using existing placer roads and traversed a good portion of the property area using the extensive network of trails on the property area.

A traverse of the nortwestern corner and central portion of the property along the trail where limited sampling (7 samples) of an altered quartz breccia was conducted. Samples were submitted for analysis but did not produce any anomalous results, with the highest value of gold recorded at sample CA 09438 with 70 ppb gold (see sample location map in Appendix 1 and associated assay results – Certificate of Analysis AW 2009-8156).

Efforts to identify the location of mineral occurrence 115O 118 were not successful during this initial reconnaissance effort. Also a visit of the adjoining Eureka placer operation was undertaken to examine the host placer sediments and related units (see pictures of the placer operation in Appendix 1).

Further research of the property area from discussions with Yukon Archaeology has noted the existence of two heritage sites near Eureka Creek possibly in the southernmost extensions of the property area. These should be further examined and clearly identified with flagging in the early stages of any further exploration efforts to ensure they are appropriately preserved.

Potential camp sites for the property exist in the southern extremes where water can be accessed from Eureka Creek. It may also be possible to establish an arrangement for housing of field staff at one of the local placer operations or in discussions with the placer operator at Eureka Creek. If a camp is established on-claims it will be important to ensure that camp operations and access to water do not interfere with the existing placer operations at Eureka Creek if they are active.

Interpretation and Recommendation

Ryan and Gordey (2004) noted that in Yukon and Alaska, mid-Cretaceous (105-90 Ma) and Late Cretaceous (70-65 Ma) plutons and their country rock are prospective targets for intrusion-related gold deposits (e.g., Hart and others, 2000). This has been further documented by Ash (2009) noting that many of the ultramafic sequences throughout the Klondike region could possibly represent rocks of ophiolitic origin and asssociated melange zones characterized by intense silicification and carbonatization are targets for gold deposition.

It is recommended that further work be conducted on the property to:

- Determine the extent of the altered quartz breccia and see if it may reflect the possible existence of a low sulfidation epithermal system;
- Conduct sampling of this breccia and identify the possible existence of mineral occurrence 115O 118 and associated quartz veining to see if gold mineralization exists as was denoted in very early stage exploration efforts by Wolgethan in the early 1900's. However no evidence of any adits on the site has yet to be found and the occurrence may in fact be incorrectly located in the record of the Yukon Geological Survey and/or assessment reports.

Proposed Exploration Budget

The proposed exploration budget for this project provides for preliminary geological mapping and reconnaissance of all the claims, with a focus on examining documented prospective geological units. The proposed program provides for a one-week fly camp that is helicopter supported.

ARMENIUS

	Rate	Days	Total
Personnel (see note 1)			
Geologist	500	7	$3500
Field Asst	250	7	$1750
Meals	$50/person/day	14 pdays	$700
Equipment rental/purchase			
Camp Gear (see note 2)	$150/day	7 days	$1050
Satellite phone	$150/week	1 week	$150
Travel			
Helicopter	$1150 plus fuel/hr	12 hrs	$13800
Jet Fuel	120 liters/hr	$1.40/lt	$2016
Sampling Costs			
150 soil samples	150	14.5	$2175
50 rock samples	50	28.6	$1430
Total			$26571

Appendix 1.
Claim Map, Sample Location Map and Assays, and Site Photos

Yukon
Energy, Mines and Resources

Armenius (AV) Claims Map

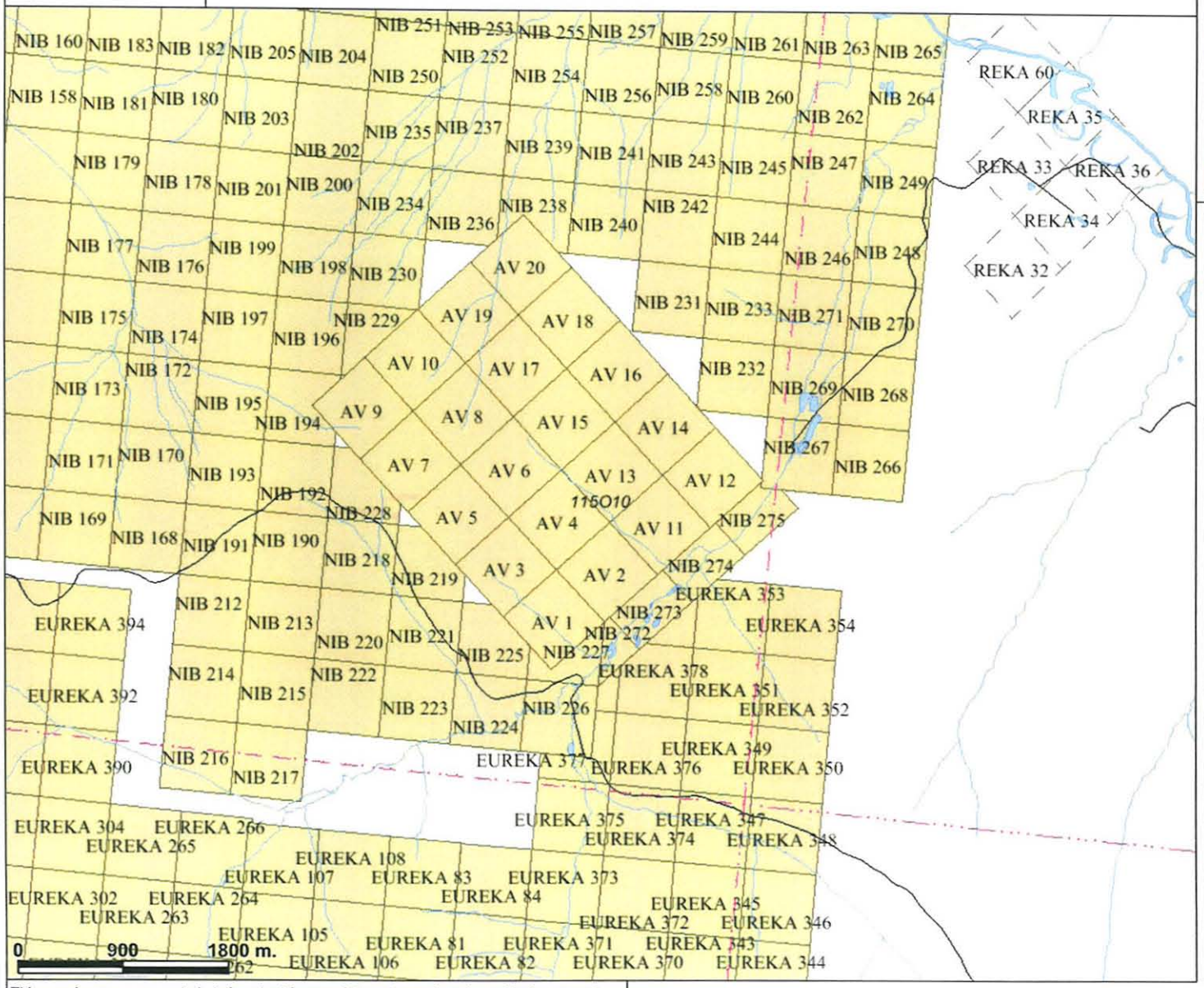

Legend

- Yukon Border - Surveyed
- National Road Network - All Roads
  - Expressway / Highway
  - Arterial
  - Collector
  - Ramp
  - Resource / Recreation
  - Local / Street
  - Local / Strata
  - Local / Unknown
  - Alley or Service Lane
  - Service Lane
  - Winter
- Waterbodies (50k)
  - Dry river bed
  - Navigable canal
  - Sand
  - Water disturbance
  - Waterbody
  - Waterbody
- Places (All)
  - City
  - Town
  - Municipality
  - Village
  - Community
  - Settlement
  - Native Settle
  - Hamlet
  - Historic Site
- Quartz Claims2
  - Active
  - Expired

N

Scale: 1:51,016

This map is a user generated static output from an Internet mapping site and is for general reference only. Data layers that appear on this map may or may not be accurate, current, or otherwise reliable. THIS MAP IS NOT TO BE USED FOR NAVIGATION.

Date Printed: 17-Jun-2010 1:23.42 PM

AV Claim Maps

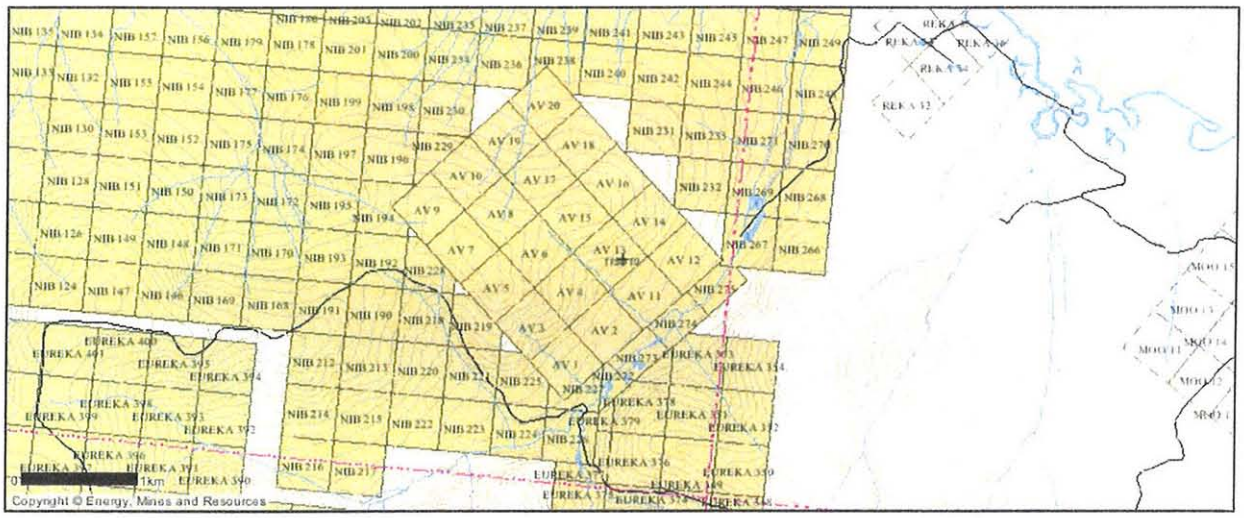

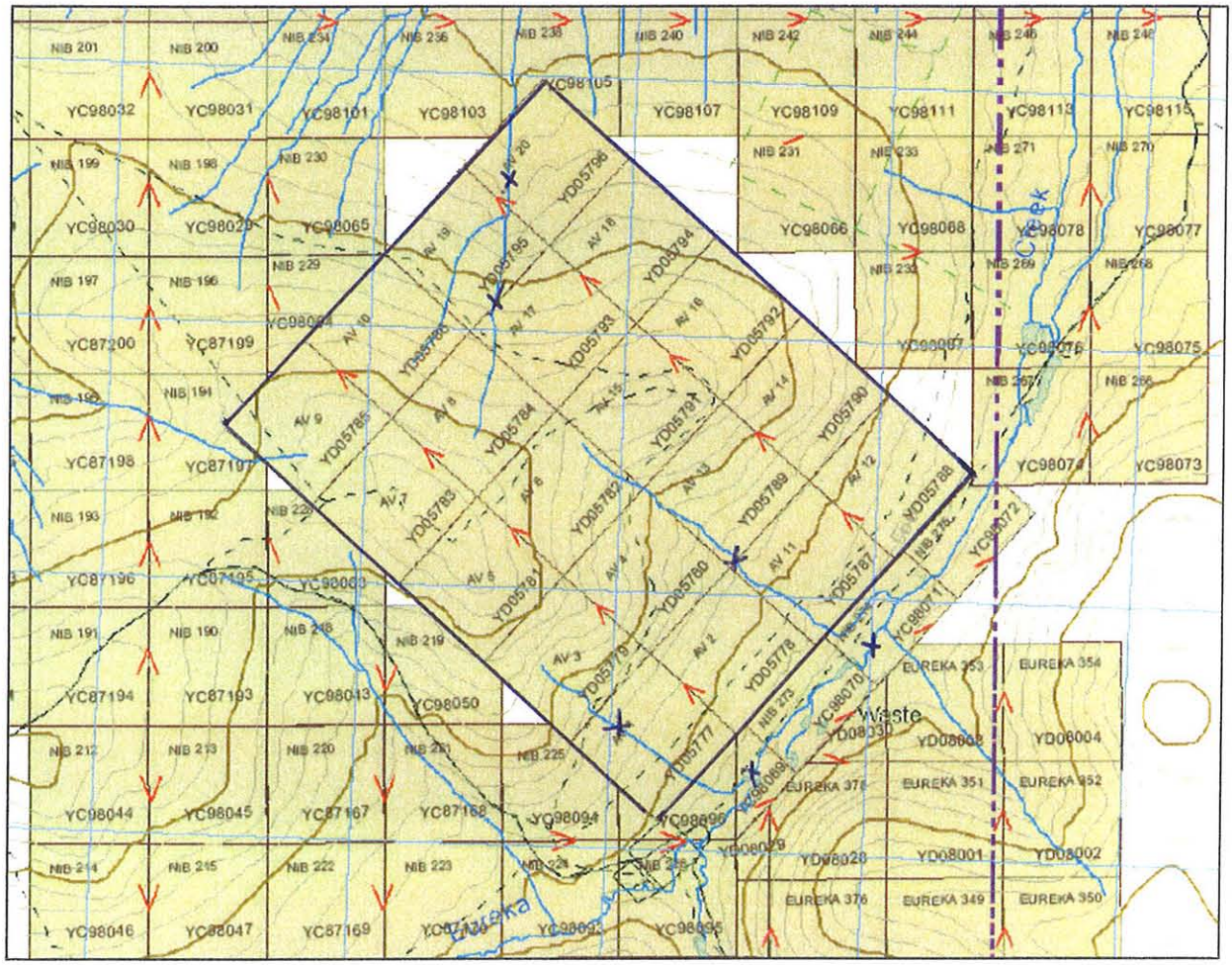

× potential water intake sites for camp and drilling activities

□ Property area - Armenius

AV Claims

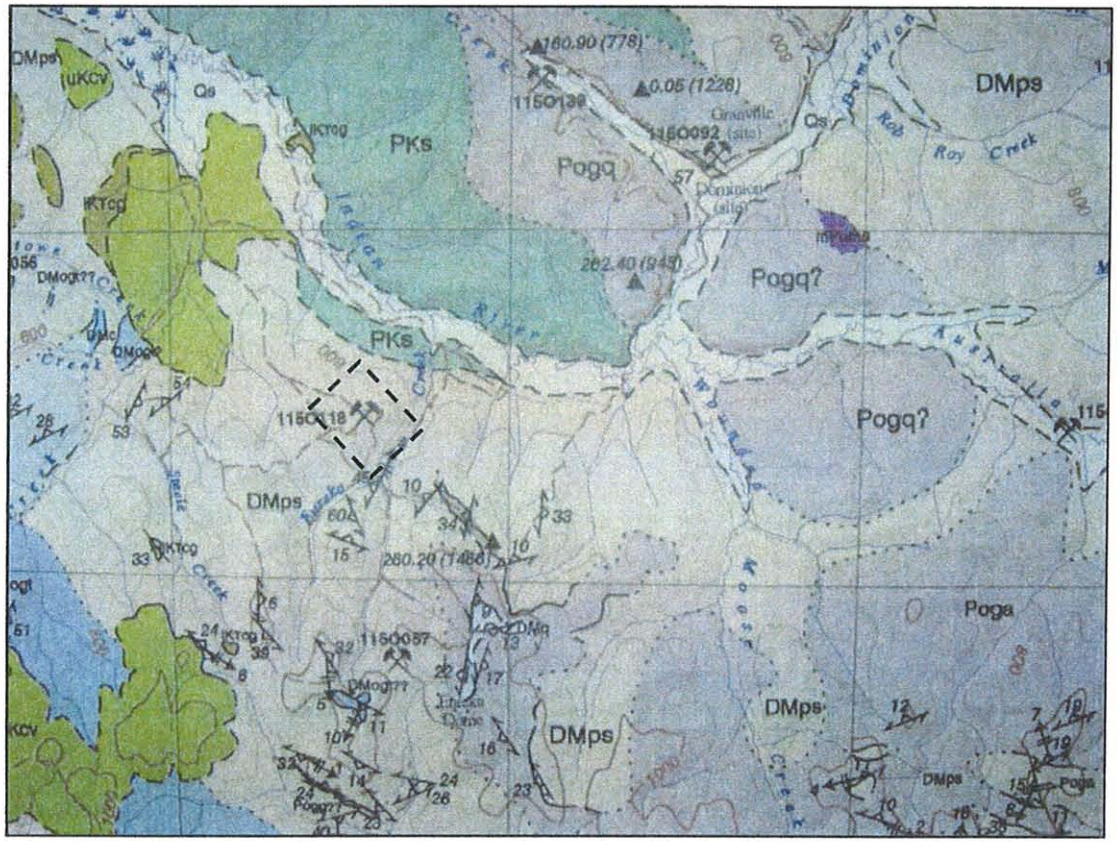

105O118 Armenius – Gold Quartz Vein (No commodity indicated).

DMps	*QUARTZ-MICA SCHIST: undivided metasedimentary rocks dominated by metapsammite, semipelite and metapelite; commonly quartz-garnet-biotite-muscovite schist possibly derived from siliceous siltstone; commonly finely interlayered with garnet metapelite; commonly contains members of micaceous quartzite; rare conglomerate; grades locally to paragneiss*

Yukon
Energy, Mines and Resources

Sample Locations - Armenius

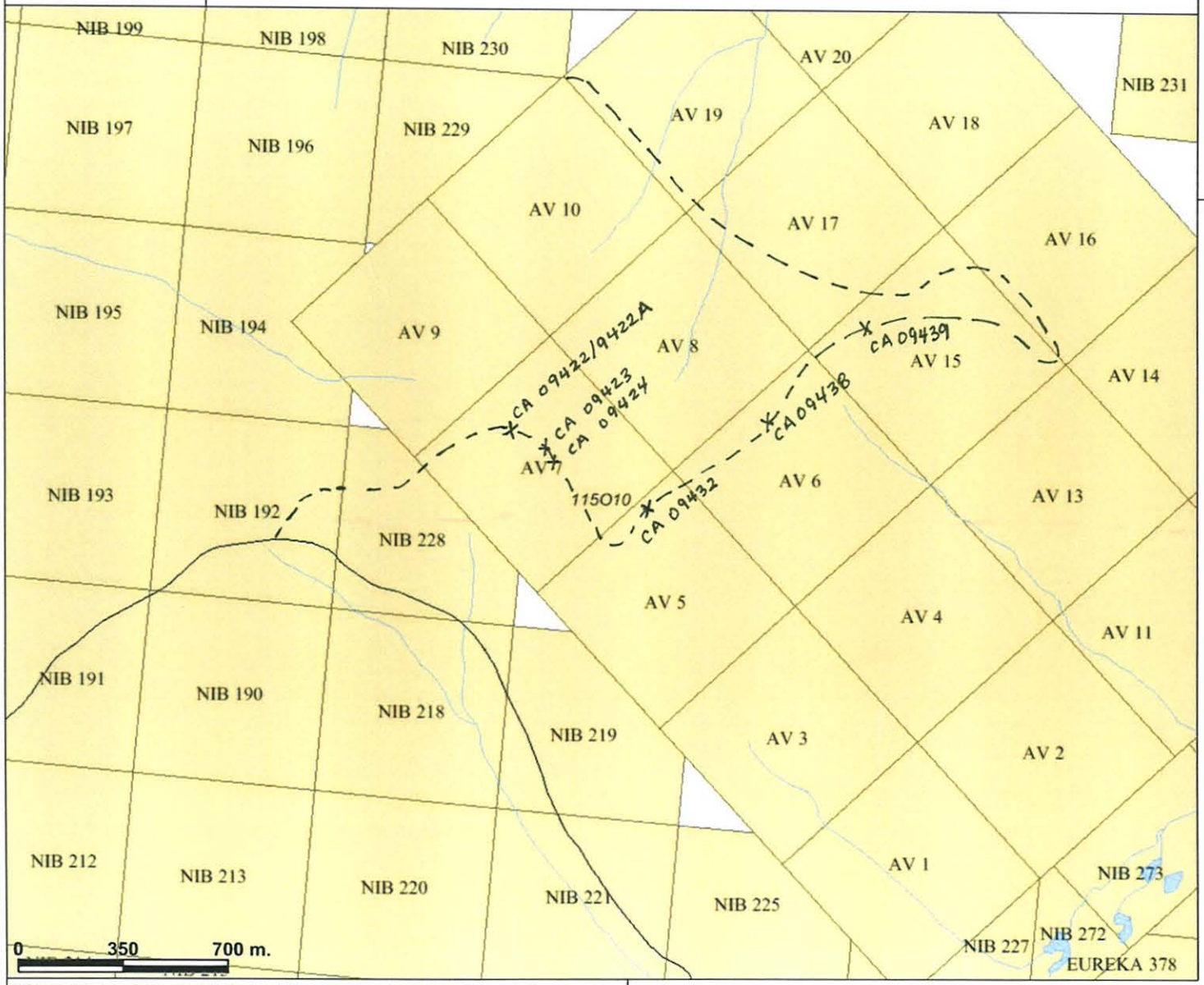

Legend

- Yukon Border - Surveyed
- National Road Network - All Roads
- Expressway / Highway
- Arterial
- Collector
- Ramp
- Resource / Recreation
- Local / Street
- Local / Strata
- Local / Unknown
- Alley or Service Lane
- Service Lane
- Winter

Waterbodies (50k)

- Dry river bed
- Navigable canal
- Sand
- Water disturbance
- Waterbody
- Waterbody

Places (All)

- City
- Town
- Municipality
- Village
- Community
- Settlement
- Native Settle
- Hamlet
- Historic Site

Quartz Claims2

- Active
- Expired

N

Scale: 1:19,918

This map is a user generated static output from an Internet mapping site and is for general reference only. Data layers that appear on this map may or may not be accurate, current, or otherwise reliable. THIS MAP IS NOT TO BE USED FOR NAVIGATION.

Date Printed: 17-Jun-2010 1:33:43 PM

02-Nov-09

Stewart Group
ECO TECH LABORATORY LTD.
10041 Dallas Drive
KAMLOOPS, B.C.
V2C 6T4
www.stewartgroupglobal.com

Phone: 250-573-5700
Fax : 250-573-4557

ICP CERTIFICATE OF ANALYSIS AW 2009- 8156

Anglo Canadian Uranium Corp
3151B 3rd Ave
Whitehorse, YT
Y1A 3M5

No. of samples received: 7
Sample Type: Rock
Project: Armenins
Submitted by: Kevin Brewer

Values in ppm unless otherwise reported

Et #.	Tag #	Au(ppb)	Ag	Al %	As	Ba	Bi	Ca %	Cd	Co	Cr	Cu	Fe %	La	Mg %	Mn	Mo	Na %	Ni	P	Pb	Sb	Sn	Sr	Ti %	U	V	W	Y	Zn
1	CA09422A	15	<0.2	0.51	10	45	<5	0.03	<1	3	117	21	1.56	30	0.03	39	<1	0.01	12	170	10	<5	<20	3	<0.01	<10	11	<10	8	46
2	CA09422	15	<0.2	0.51	10	135	<5	0.03	<1	4	186	23	1.57	20	0.05	72	1	0.01	20	240	16	<5	<20	10	0.02	<10	24	<10	8	56
3	CA09423	15	<0.2	0.51	5	100	<5	0.03	<1	2	163	18	0.84	20	0.02	24	<1	0.02	12	160	12	<5	<20	22	<0.01	<10	25	<10	16	32
4	CA09424	20	0.4	0.79	25	120	<5	0.05	2	16	143	35	4.44	20	0.09	152	2	0.02	60	890	20	<5	<20	8	0.03	<10	32	<10	22	160
5	CA09432	15	<0.2	0.16	120	75	<5	<0.01	<1	4	232	24	2.40	<10	<0.01	94	1	0.02	12	330	6	<5	<20	6	<0.01	<10	9	<10	4	10
6	CA09438	70	0.9	0.27	130	295	<5	0.01	<1	1	215	32	1.12	<10	<0.01	24	4	0.01	7	330	14	10	<20	25	<0.01	<10	33	<10	3	16
7	CA09439	20	0.3	0.51	215	540	<5	<0.01	5	12	131	60	>10	<10	<0.01	80	9	0.02	58	###	20	10	<20	27	<0.01	<10	89	<10	20	249
QC DATA:																														
Repeat:																														
1	CA09422A	15	<0.2	0.49	10	40	<5	0.03	<1	2	115	20	1.54	30	0.03	39	<1	0.01	11	170	10	<5	<20	3	<0.01	<10	11	<10	8	43
Resplit:																														
1	CA09422A	15	<0.2	0.52	10	45	<5	0.03	<1	2	121	20	1.55	30	0.03	39	<1	0.01	11	170	10	<5	<20	3	<0.01	<10	11	<10	8	43
Standard:																														
Pb129a			12	0.89	5	70	<5	0.49	68	5	15	###	1.63	<10	0.69	369	2	0.04	6	430	6208	20	<20	33	0.06	<10	21	<10	3	>10000
SF30		830																												

ICP: Aqua Regia Digest / ICP- AES Finish.
Ag : Aqua Regia Digest / AA Finish.
Au: 30g Fire Assay/ AA Finish.

NM/ap
df/2_8151S
XLS/09

ECO TECH LABORATORY LTD.
Norman Monteith
B.C. Certified Assayer

Placer operation below the AV Property

AV Property

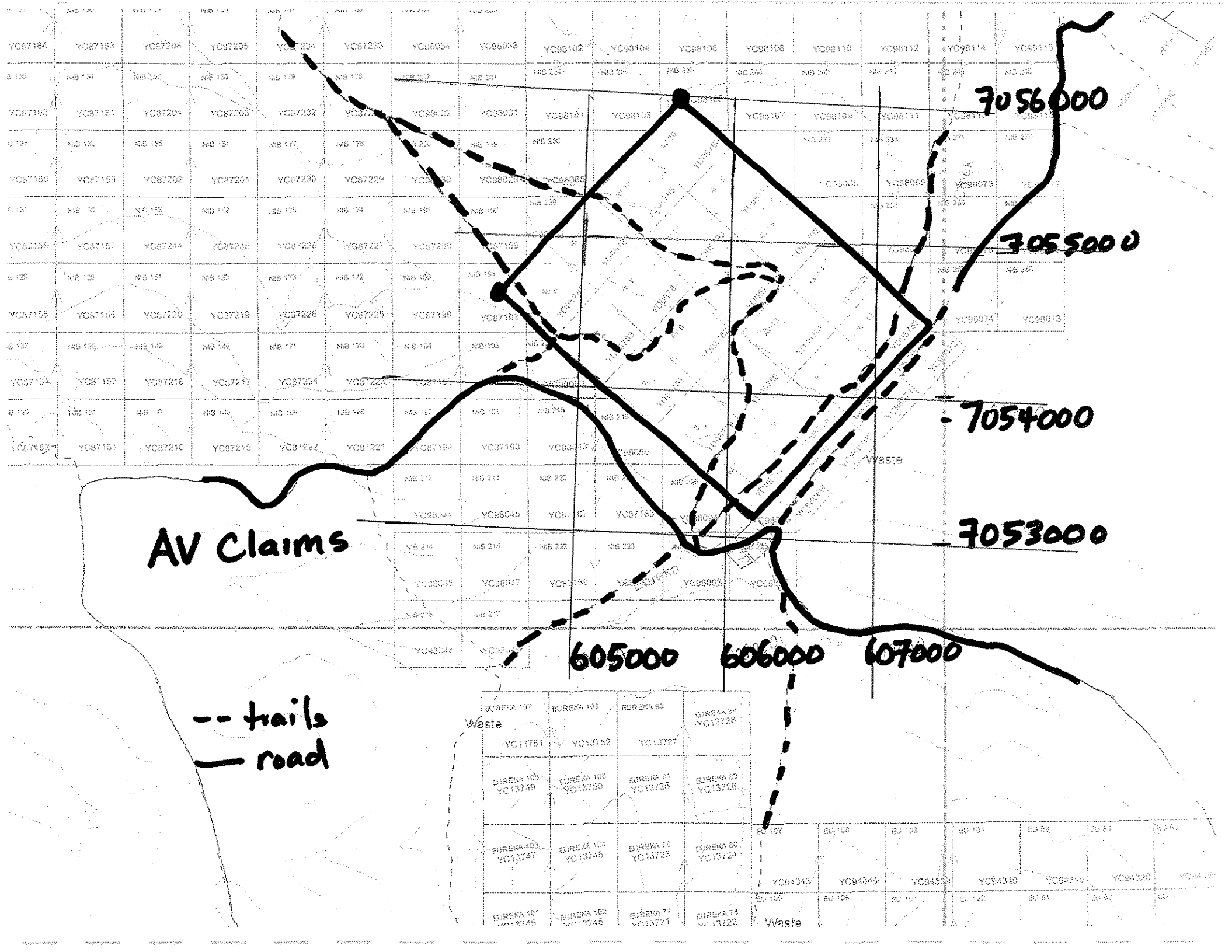
7056000
7055000
7054000
7053000
605000
606000
607000
AV Claims
-- trails
— road
Waste
Waste
Waste

Quartz Claims - Regional - Klondike

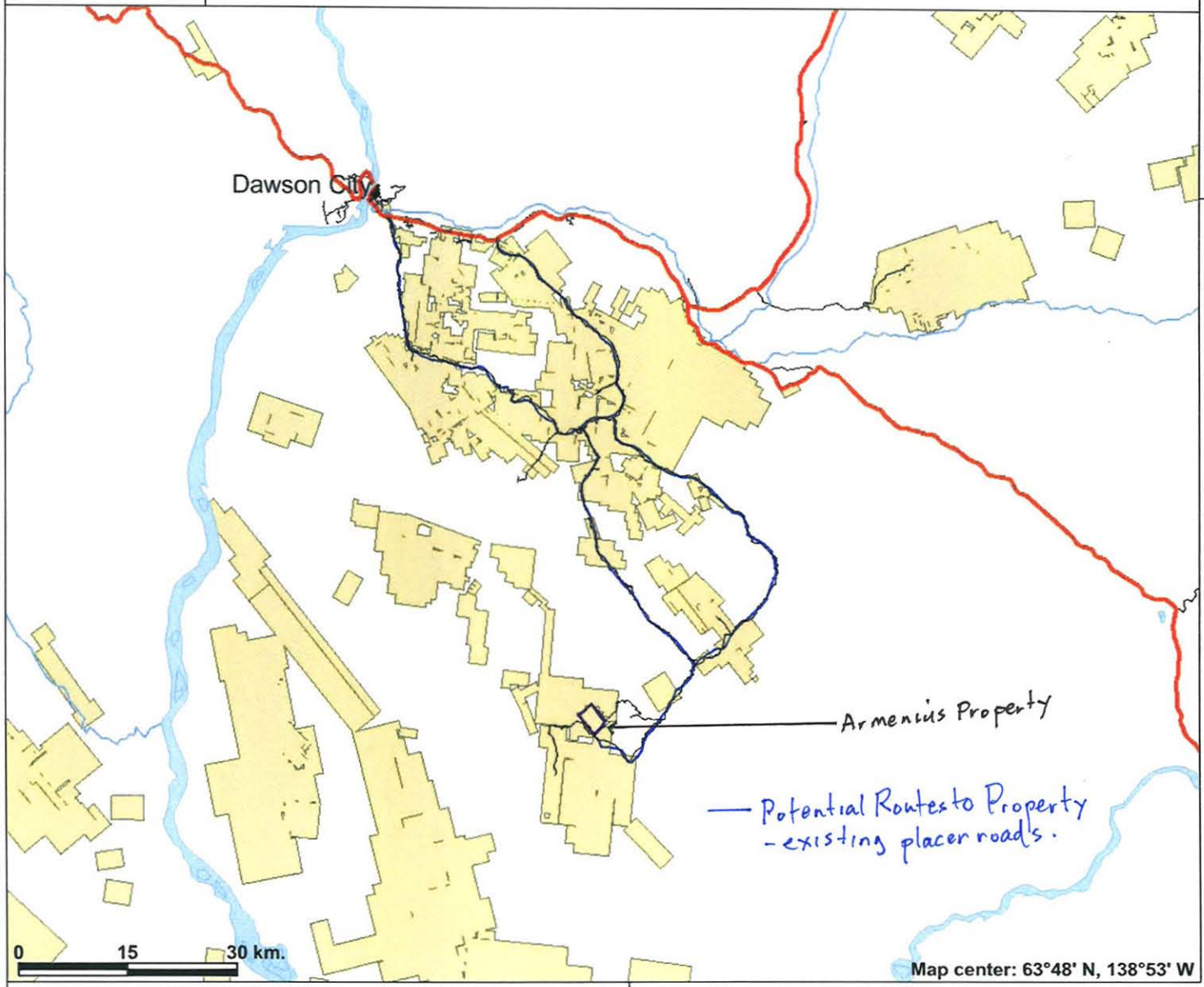

Legend

Yukon Border - Surveyed

National Road Network - All Roads

- Expressway / Highway
- Arterial
- Collector
- Ramp
- Resource / Recreation
- Local / Street
- Local / Strata
- Local / Unknown
- Alley or Service Lane
- Service Lane
- Winter

Land and Sea

- Ocean
- Yukon
- Other

Places (All)

- City
- Town
- Municipality
- Village
- Community
- Settlement
- Native Settle
- Hamlet
- Historic Site

Quartz Claims 1M

- Active
- Expired

N

Scale: 1:819,637

This map is a user generated static output from an Internet mapping site and is for general reference only. Data layers that appear on this map may or may not be accurate, current, or otherwise reliable. THIS MAP IS NOT TO BE USED FOR NAVIGATION.

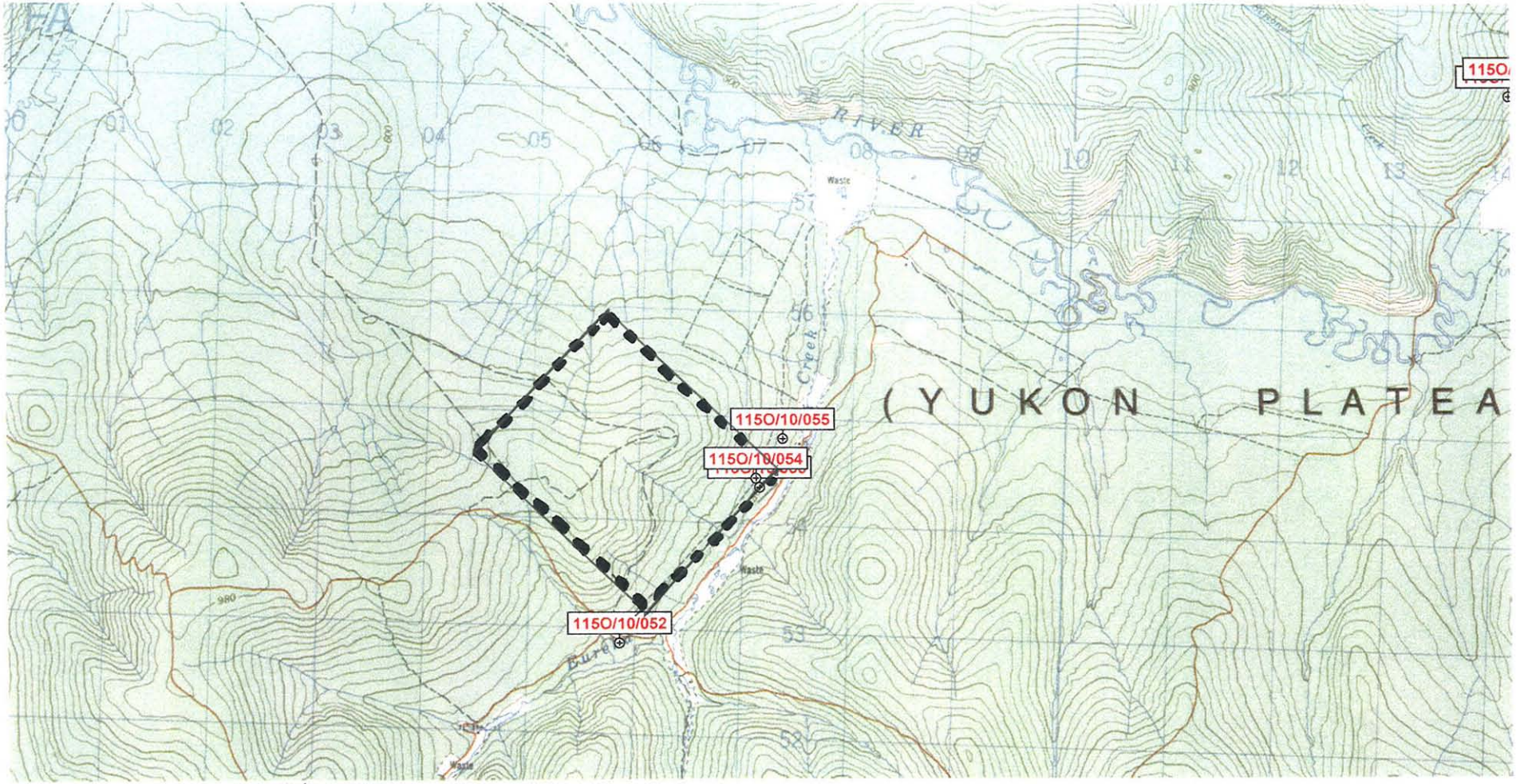

Heritage sites and Location of Armenius Property

▬▬ Property boundary - approximate

Yukon
Tourism and Culture
Historic Sites Inventory Program

No Image Available

Names	EUREKA CREEK NO. 1 CABIN
Community	None
Address	EUREKA CREEK; KLONDIKE;
Designation	None
Date Type/Details	
Ownership	Private
FPTR ID	115O/10/055
Names	Other Name: EUREKA CREEK NO. 1 CABIN

Record Type		Site Categories	Architecture	Contributing Resources	
CRHP Category	Building	Historical Pattern/ Comments	Social		

Location — EUREKA CREEK NO. 1 CABIN

Community	None
Other Community	
Other Locality	
Address	EUREKA CREEK; KLONDIKE; Yukon Canada Y0B 1G0
Previous Address	
Context	

NTS Map Sheet	115O/10	Coordinate Determination	Paper Maps	Latitude	63.604846	Area(m^2)	
UTM Zone	7	UTM Northing	7054798.90546	Longitude	-138.835504	Recognition Boundary	
UTM Datum Type	NAD83	UTM Easting	607347.315514	Cadastral			
Misc. Info							

Yukon
Tourism and Culture
Historic Sites Inventory Program

Dates & Condition — EUREKA CREEK NO. 1 CABIN

Dates	Date Type	From	To	Details

Construction Period	1906 to 1939	Condition			All Other Resource Types
			Foundation/Floor	P	
			Walls	F	
			Windows/Doors	P	
			Roof	P	

Building Size: Upper cabin: 5.1x3m Lower cabin: 3.9x4m

Condition Notes: Roof has rotted and collapsed into both cabins. Lower cabin walls are rotted and collapsing eastward down the hill. Sill logs are rotten, foundation gravel berm covered with moss. Square excavation along north wall (cooler?). Upper cabin has ridgepolek, 2 purlins rotted and collapsing. East wall has collapsed where doors where doors were cut in. NE corner rotted and falling. Sill logs rotten. Wooden bed frame, head board, foot board, packing crate shelf. Door is board and batten.

Themes & Functions — EUREKA CREEK NO. 1 CABIN

Themes	Theme Category	Theme Type
	Peopling the Land	Settlement

YHS Themes: "MINING/GOLD; FUNCTIONAL TYPE/HOUSING; DESIGN/STYLISED; MATERIAL/LOG; "

Functional Use	Use Type	Functional Category	Functional Type
	Historic	Residence	Single Dwelling

Current Use: Abandoned

Past Use: Residence

Associations — EUREKA CREEK NO. 1 CABIN

First Nation Associations	Association Type	First Nation	Comments
	Traditional Territory	Trondek Hwechin	

Associated Event, etc.	Association Type	Association Name

Legal & Zoning — EUREKA CREEK NO. 1 CABIN

Category of Property	Ownership	Comments
	Private	Claim # 42054

Zoning:

Legal Address	Town Site Map No.	Group	Plan	Block	Lot

Title Search/ Previous Ownership	Date	Name	Number

Yukon
Tourism and Culture
Historic Sites Inventory Program

Images — EUREKA CREEK NO. 1 CABIN

No Images for this Site

Slide/Neg Index

Management — EUREKA CREEK NO. 1 CABIN

Database Revision Log

Revision Type	Date	Revised By	Details
Initial Recording	1995/09/06	B. Hogan	G. Skuce
Record Update	2004/05/11	R. Jansen	

Contacts

Contact Type	Owner	Phone Number	
First Name		Last Name	
Email			
Address	AMT Resources Ltd 60 Queen St Ottawa, Ontario		
Description	Claim Owner		

Links

Link Type	Web Address

Designation Information

Jurisdiction	Recognition Date	Publicly Accessible
YT		No

Recognition Authority	Recognition Type	Statute

Misc. Information

CIHB No.	YTG Bldg #	YTG Reserve No.	FHBRO No.

Descriptions — EUREKA CREEK NO. 1 CABIN

Construction Style

Two logs cabins joined together to make one structure, the lower cabin has east/west roof line with a double wall and doorway on the south side of west wall. The door is on the east wall, windows in the north and south walls. Square cut, double notched logs chinked with moss and pegged. Upper cabin's roofline runs north and south with outside door on east wall, door to lower cabin east wall. Logs are notched and squared on the interior.

Yukon
Tourism and Culture
Historic Sites Inventory Program

No Image Available

Names	EUREKA CREEK NO. 2 CABIN
Community	None
Address	EUREKA CREEK; KLONDIKE;
Designation	None
Date Type/Details	
Ownership	Private
FPTR ID	115O/10/054

Names	Other Name	EUREKA CREEK NO. 2 CABIN			
Record Type		Site Categories	Architecture	Contributing Resources	
CRHP Category	Building	Historical Pattern/ Comments	Social		

Location — EUREKA CREEK NO. 2 CABIN

Community	None			
Other Community				
Other Locality				
Address	EUREKA CREEK; KLONDIKE;	Yukon	Canada	Y0B 1G0
Previous Address				
Context				

NTS Map Sheet	115O/10	Coordinate Determination	Paper Maps	Latitude	63.601475	Area(m^2)	
UTM Zone	7	UTM Northing	7054414.54567	Longitude	-138.840767	Recognition Boundary	
UTM Datum Type	NAD83	UTM Easting	607099.059819	Cadastral			
Misc. Info							

Yukon
Tourism and Culture
Historic Sites Inventory Program

Dates & Condition — EUREKA CREEK NO. 2 CABIN

Dates	Date Type	From	To	Details

Construction Period: 1906 to 1939

Condition		
Foundation/Floor	P	
Walls	P	
Windows/Doors	P	
Roof	P	

All Other Resource Types:

Building Size: 8x5m

Condition Notes: No structural remains- wash tubs and square stoves, kerosene cans, enamel pots, plates, kettles, fry pans scattered throughout the area.

Themes & Functions — EUREKA CREEK NO. 2 CABIN

Themes	Theme Category	Theme Type
	Peopling the Land	Settlement

YHS Themes: "MINING/GOLD; FUNCTIONAL/HOUSING"

Functional Use	Use Type	Functional Category	Functional Type
	Historic	Residence	Single Dwelling

Current Use: Abandoned

Past Use:

Associations — EUREKA CREEK NO. 2 CABIN

	Association Type	First Nation	Comments
First Nation Associations	Traditional Territory	Trondek Hwechin	

Associated Event, etc.	Association Type	Association Name

Legal & Zoning — EUREKA CREEK NO. 2 CABIN

Category of Property	Ownership	Comments
	Private	Claim #42061

Zoning:

Legal Address	Town Site Map No.	Group	Plan	Block	Lot

Title Search/ Previous Ownership	Date	Name	Number

Images — EUREKA CREEK NO. 2 CABIN

No Images for this Site

Slide/Neg Index:

Yukon
Tourism and Culture
Historic Sites Inventory Program

Management — EUREKA CREEK NO. 2 CABIN

Database Revision Log

Revision Type	Date	Revised By	Details
Initial Recording	1995/09/06	B. Hogan	G. Skuce
Record Update	2004/05/10	R. Jansen	

Contacts

Contact Type	Owner	Phone Number	
First Name		Last Name	
Email			
Address	AMT Resources Ltd 60 Queen St Ottawa, Ontario		
Description	Claim owner		

Links

Link Type	Web Address

Designation Information

Jurisdiction	Recognition Date	Publicly Accessible
YT		No

Recognition Authority	Recognition Type	Statute

Misc. Information

CIHB No.	YTG Bldg #	YTG Reserve No.	FHBRO No.

Descriptions — EUREKA CREEK NO. 2 CABIN

Place Description

Levelled area with berm along the perimeter. Excavated root cellar; appears to have burned. Domestic artifacts scattered through area are charred. Old road bed runs by foundation on west side. A burned buggy frame is lacated here south of foundation. Smaller levelled area north of foundation. Size is indeterminite- bulldozer activity has made it difficult to determine the area.

Yukon
Tourism and Culture
Historic Sites Inventory Program

No Image Available

Names	EUREKA CREEK NO. 3 CABIN
Community	None
Address	EUREKA CREEK; KLONDIKE;
Designation	None
Date Type/Details	
Ownership	Private
FPTR ID	115O/10/053

Names	Other Name	EUREKA CREEK NO. 3 CABIN			
Record Type		Site Categories	Architecture	Contributing Resources	
CRHP Category	Building	Historical Pattern/ Comments	Social		

Location — EUREKA CREEK NO. 3 CABIN

Community	None			
Other Community				
Other Locality				
Address	EUREKA CREEK; KLONDIKE;	Yukon	Canada	Y0B 1G0
Previous Address				
Context				

NTS Map Sheet	115O/10	Coordinate Determination	Paper Maps	Latitude	63.60076	Area(m^2)	
UTM Zone	7	UTM Northing	7054336.32704	Longitude	-138.839955	Recognition Boundary	
UTM Datum Type	NAD83	UTM Easting	607141.987727	Cadastral			
Misc. Info							

Yukon
Tourism and Culture
Historic Sites Inventory Program

Dates & Condition — EUREKA CREEK NO. 3 CABIN

Dates	Date Type	From	To	Details

Construction Period: 1906 to 1939

Condition		
Foundation/Floor	P	
Walls	P	
Windows/Doors	P	
Roof	P	

All Other Resource Types:

Building Size: Cabin- 3.5x3.5m Boiler house- 4.6x4.10m

Condition Notes: B-1: Roof completely collapsed, most of the walls have collapsed and rotted, 2-3 rounds left. Sill logs are rotten and crumbling. There is a steam hose, 2 wooden dump boxes, a cookstove and 3 partial windlass' in the area.

Themes & Functions — EUREKA CREEK NO. 3 CABIN

Themes	Theme Category	Theme Type
	Developing Economies	Extraction and Production
	Peopling the Land	Settlement

YHS Themes: "MINING/GOLD; FUNCTIONAL/HOUSING"

Functional Use	Use Type	Functional Category	Functional Type
	Historic	Residence	Single Dwelling

Current Use: Abandoned

Past Use: Residence

Associations — EUREKA CREEK NO. 3 CABIN

First Nation Associations	Association Type	First Nation	Comments
	Traditional Territory	Trondek Hwechin	

Associated Event, etc.	Association Type	Association Name

Legal & Zoning — EUREKA CREEK NO. 3 CABIN

Category of Property	Ownership	Comments
	Private	Claim #42061

Zoning:

Legal Address	Town Site Map No.	Group	Plan	Block	Lot

Title Search/ Previous Ownership	Date	Name	Number

Images — EUREKA CREEK NO. 3 CABIN

No Images for this Site

Slide/Neg Index:

Yukon
Tourism and Culture
Historic Sites Inventory Program

Management — EUREKA CREEK NO. 3 CABIN

Database Revision Log

Revision Type	Date	Revised By	Details
Initial Recording	1995/08/29	B. Hogan	G. Skuce
Record Update	2004/05/10	R. Jansen	

Contacts

Contact Type	Owner	Phone Number	
First Name		Last Name	
Email			
Address	AMT Resources Ltd 60 Queen St Ottawa, Ontario		
Description	Claim Owner		

Links

Link Type	Web Address

Designation Information

Jurisdiction	Recognition Date	Publicly Accessible
YT		No

Recognition Authority	Recognition Type	Statute

Misc. Information

CIHB No.	YTG Bldg #	YTG Reserve No.	FHBRO No.

Descriptions — EUREKA CREEK NO. 3 CABIN

Construction Style

B-1: Log Cabin- Square notched logs with sod roof. Appears to have been board and sod roof. One window in the east wall, door in the north wall. 2 shafts with vertical cribbing east of cabin.
B-2: Boiler House- Saddle notched logs squared on the interior and chinked with moss. Adze marks still visible on interior walls. Large boiler, steam lines, fittings, airtight, scythe handle, and steam (pressure) valves lying on the ground inside cabin.

Appendix 2.
Location Map - Regional

Yukon
Energy, Mines and Resources

Armenius - Regional Location

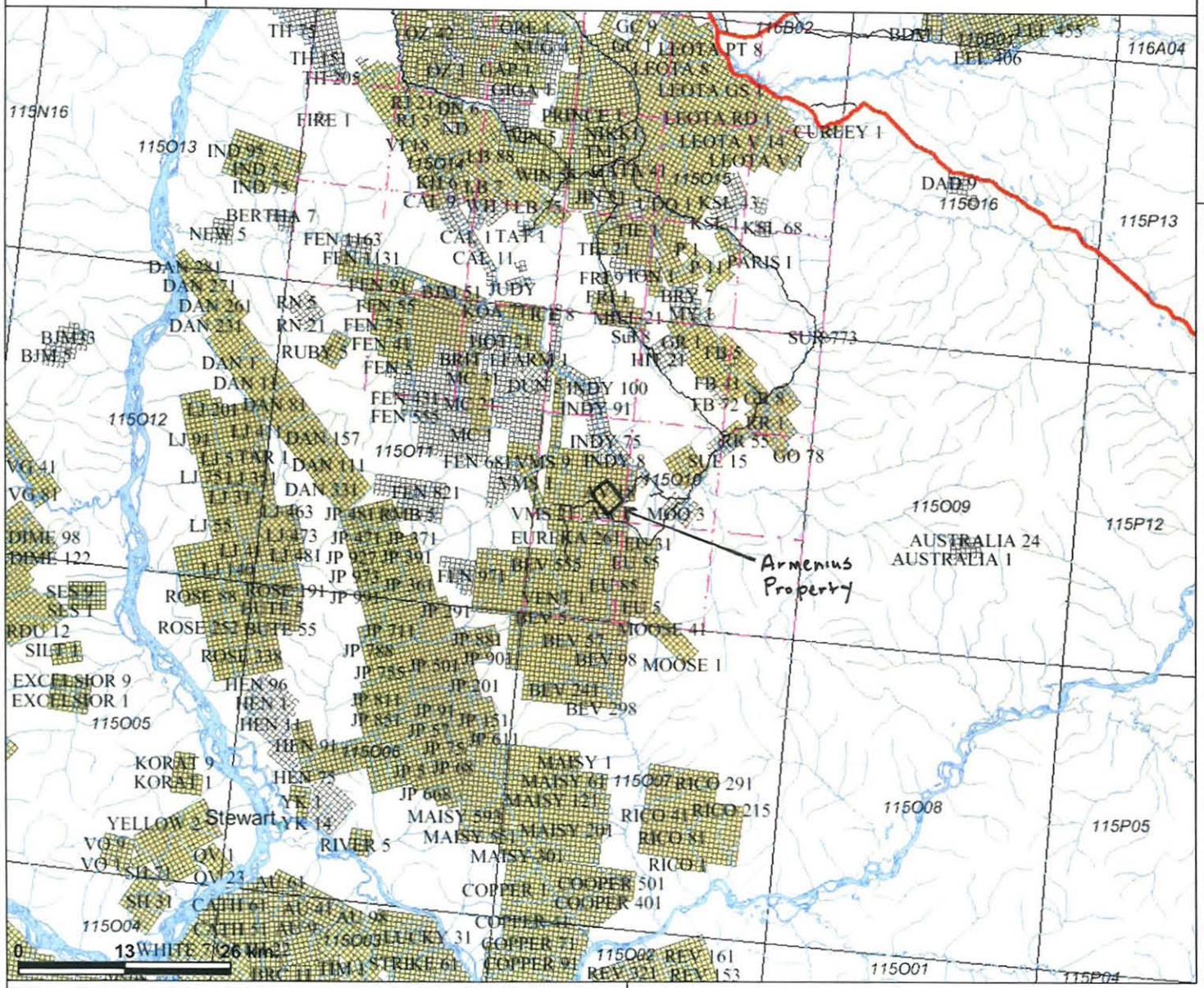

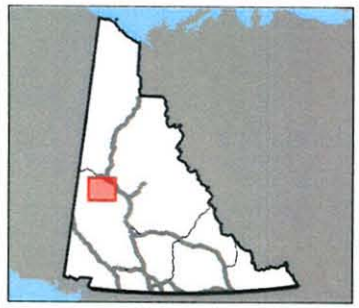

Legend

- Yukon Border - Surveyed
- National Road Network - All Roads
- Expressway / Highway
- Arterial
- Collector
- Ramp
- Resource / Recreation
- Local / Street
- Local / Strata
- Local / Unknown
- Alley or Service Lane
- Service Lane
- Winter
- Watercourses (250k)
- Places (All)
- City
- Town
- Municipality
- Village
- Community
- Settlement
- Native Settle
- Hamlet
- Historic Site
- Quartz Claims2
- Active
- Expired

Scale: 1:728,799

This map is a user generated static output from an Internet mapping site and is for general reference only. Data layers that appear on this map may or may not be accurate, current, or otherwise reliable. THIS MAP IS NOT TO BE USED FOR NAVIGATION.

Date Printed: 17-Jun-2010 1:45:50 PM

Appendix 3.
Statement of Qualifications – Kevin Brewer, P. Geo.

I, Kevin J. Brewer, PGeo, hereby certify that:

1) I am a self-employed Consulting Geologist and sole proprietor of: 39627 Yukon Inc. 6 Carnelian Court, Whitehorse, Yukon YIA 6A3

2) I graduated with a Bachelor of Science (Honours) Degree in geology from Memorial University of Newfoundland (MUN), St. John's, Newfoundland, in 1984.

3) I am a member in good standing of the Association of Professional Engineers and Geoscientists of British Columbia (APEGBC).

4) I have worked as a geologist for a total of 20 years since my graduation from MUN.

5) I have read the definition of "qualified person" set out in National Instrument 43-101 ("NI 43-101") and certify that by reason of my education, affiliation with a professional association (as defined in NI 43-101) and past relevant work experience, I fulfill the requirements to be a "qualified person" for the purposes of NI 43-101.

6) I am responsible for preparation of all sections of this assessment report titled "Assessment Report on Environmental Baseline Investigations and other work Completed on Property Access Route" comprising the Northern Dancer project. I was active on-site during the majority of the 2008 exploration program.

7) I have not had prior involvement with the property that is the subject of the Assessment Report.

8) I am not aware of any material facts or material changes with respect to the subject matter of the assessment report not contained within the report, of which the omission to disclose makes the report misleading.

9) I am independent of the issuer applying all of the tests in section 1.5 of National Instrument 43-101.

10) I have read National Instrument 43-101 and Form 43-101E1; however, this Assessment Report has not been prepared in compliance with that instrument and form.

11) I consent to the filing of the Assessment Report with the British Columbia Mineral Titles, Ministry of Energy, Mines and Resources, Government of British Columbia.

12) The effective date of this report is June 18, 2010. Dated this 18th day of June, 2010.



"Kevin Brewer"
Kevin Brewer, MBA, BSc (Hans),
PGeo Address: 6 Carnelian Court
Whitehorse, Yukon YIA 6A3
Telephone: 867-633-4260
Fax: 867-668-7127
E-mail: kbrewer@largoresources.com

Appendix 4.
Statement of Expenditures

Project Expenditure Summary
Anglo-Canadian Urankium Corp.
For period June 2009-June 2010.

Category	YK	River	Ore	Armenius (AV)	Invoice ref.
Geological Evaluation					
C. Ash			$1,500.00	$1,500.00	CASH1, CASH 2
K. Brewer	$1,166.67	$1,166.67	$4,398.00	$2,916.67	35-09, 32-09, 39-09, 01-10
Soil Sampling	$2,150.00	$0.00	$0.00	$0.00	1362
Site Clearing	$200.00	$0.00	$0.00	$0.00	1362
Assays	$985.60	$155.40	$397.80	$244.80	AW09-8153, AK09-0708
Other expenses					
Helicopter	$2,933.33	$733.33	$397.80	$733.33	2528, 2480
Jet Fuel	$328.51	$98.80	$0.00	$98.80	2528
Accommodation	$68.37	$68.37	$309.21	$315.96	CASH1, CASH 2, 32-09, 35-09
Meals	$80.10	$80.10	$400.50	$400.50	CASH1, CASH 2, 32-09, 35-09
Vehicle rental	$202.40	$202.40	$374.08	$568.32	CASH1, CASH 2, 32-09, 35-09
ATV Rental	$0.00	$0.00	$0.00	$0.00	
Fuel	$0.00	$0.00	$51.00	$45.28	CASH1, CASH 2
Misc.	$22.25	$22.25	$42.96	$65.21	CASH1, CASH 2, 32-09, 35-09
Subtotal	$8,137.23	$2,527.32	$7,871.35	$6,888.87	
GST	$406.86	$126.37	$393.57	$344.44	all invoices
Total	**$8,544.10**	**$2,653.69**	**$8,264.91**	**$7,233.31**	

Eco Tech Laboratory Ltd.
2953 Shuswap Road
Kamloops, BC
V2H 1S9 Canada
Tel + 1 250 573 5700
Fax + 1 250 573 4557
Toll Free + 1 877 573 5755
www.stewartgroupglobal.com

StewartGroup
Geochemical & Assay

River

Anglo Canadian Uranium Corp
3151B 3rd Ave
Whitehorse, YT
Y1A 3M5

4-Nov-09

2009 INVOICE

INVOICE #:AW09-8153

	DESCRIPTION	PRICE / SAMPLE	AMOUNT
Project: Ore Property			
5	Sample Prep. (~~Core~~ Rock)	9.10	45.50
5	Multi-Element ICP (28)	7.50	37.50
5	Au Geochem (30g)	13.00	65.00
		SUBTOTAL:	148.00
		& 5% G.S.T:	7.40
		TOTAL DUE & PAYABLE UPON RECEIPT:	**155.40**

THANK YOU!!

G.S.T. REGISTRATION NUMBER R88399 8312

TERMS: NET 30 DAYS. INTEREST AT RATE OF 2 PER MONTH (24% PER ANNUM) WILL BE CHARGED ON OVERDUE ACCOUNTS.

POSTED
Mar. 16, 2010

Inv Aprvd	
Property	
Account	**Amount**
5011	$148.00
	$
GST	$ 7.40
Total	$155.40
Exch Rate	

All business is undertaken subject to the Company's General Conditions of Business which are available on request. Registered Office: Eco Tech Laboratory Ltd., 2953 Shuswap Road, Kamloops, BC V2H 1S9 Canada.

Eco Tech Laboratory Ltd.
2953 Shuswap Road
Kamloops, BC
V2H 1S9 Canada
Tel + 1 250 573 5700
Fax + 1 250 573 4557
Toll Free + 1 877 573 5755
www.stewartgroupglobal.com

StewartGroup
Geochemical & Assay

Anglo Canadian Uranium Corp
3151B 3rd Ave
Whitehorse, YT
Y1A 3M5

Ore

2-Nov-09

2009 INVOICE

INVOICE #:AW09-8157

	DESCRIPTION	PRICE / SAMPLE	AMOUNT
Project: Ore Property			
6	Sample Prep. (Rock)	10.10	60.60
6	Multi-Element ICP (28)	7.50	45.00
6	Au Geochem (30g)	13.00	78.00
		SUBTOTAL:	183.60
		& 5% G.S.T:	9.18
		TOTAL DUE & PAYABLE UPON RECEIPT:	**192.78**

THANK YOU!!

G.S.T. REGISTRATION NUMBER R88399 8312

TERMS: NET 30 DAYS. INTEREST AT RATE OF 2 PER MONTH (24% PER ANNUM) WILL BE CHARGED ON OVERDUE ACCOUNTS.

Inv Aprvd	
Property	
Account	Amount
5044	$183.60
GST	$9.18
Total	$192.78
Exch Rate	

POSTED
Nov. 16, 2010

All business is undertaken subject to the Company's General Conditions of Business which are available on request. Registered Office: Eco Tech Laboratory Ltd., 2953 Shuswap Road, Kamloops, BC V2H 1S9 Canada.

Eco Tech Laboratory Ltd.
2953 Shuswap Road
Kamloops, BC
V2H 1S9 Canada
Tel + 1 250 573 5700
Fax + 1 250 573 4557
Toll Free + 1 877 573 5755
www.stewartgroupglobal.com

StewartGroup
Geochemical & Assay

Ore

Anglo Canadian Uranium Corp
3151B 3rd Ave
Whitehorse, YT
Y1A 3M5

2-Nov-09

2009 INVOICE

INVOICE #:AW09-8156

	DESCRIPTION	PRICE / SAMPLE	AMOUNT
Project: Armenins			
7	Sample Prep. (Rock)	10.10	70.70
7	Multi-Element ICP (28)	7.50	52.50
7	Au Geochem (30g)	13.00	91.00
		SUBTOTAL:	214.20
		& 5% G.S.T:	10.71
		TOTAL DUE & PAYABLE UPON RECEIPT:	**224.91**

THANK YOU!!

G.S.T. REGISTRATION NUMBER R88399 8312

TERMS: NET 30 DAYS. INTEREST AT RATE OF 2 PER MONTH (24% PER ANNUM) WILL BE CHARGED ON OVERDUE ACCOUNTS.

POSTED
Mar. 16, 2010

Inv Aprvd	
Property	
Account	Amount
504	$214.20
GST	$10.71
Total	$224.91
Exch Rate	

All business is undertaken subject to the Company's General Conditions of Business which are available on request. Registered Office: Eco Tech Laboratory Ltd., 2953 Shuswap Road, Kamloops, BC V2H 1S9 Canada.

Eco Tech Laboratory Ltd.
2953 Shuswap Road
Kamloops, BC
V2H 1S9 Canada
Tel + 1 250 573 5700
Fax + 1 250 573 4557
Toll Free + 1 877 573 5755
www.stewartgroupglobal.com

StewartGroup
Geochemical & Assay

AV

Anglo Canadian Uranium Corp
3151B 3rd Ave
Whitehorse, YT
Y1A 3M5

2-Nov-09

2009 INVOICE

INVOICE #:AW09-8154

	DESCRIPTION	PRICE / SAMPLE	AMOUNT
Project: YK Property			
7	Sample Prep. (Rock)	10.10	70.70
7	Multi-Element ICP (28)	7.50	52.50
7	Au Geochem (30g)	13.00	91.00
		SUBTOTAL:	214.20
		& 5% G.S.T:	10.71
		TOTAL DUE & PAYABLE UPON RECEIPT:	**224.91**

THANK YOU!!

G.S.T. REGISTRATION NUMBER R88399 8312

TERMS: NET 30 DAYS. INTEREST AT RATE OF 2 PER MONTH (24% PER ANNUM) WILL BE CHARGED ON OVERDUE ACCOUNTS.

POSTED
Mar. 16, 2010

inv Aprvd	
Property	
Account	Amount
504	$214.20
GST	$10.71
Total	$224.91
Exch Rate	

All business is undertaken subject to the Company's General Conditions of Business which are available on request. Registered Office: Eco Tech Laboratory Ltd., 2953 Shuswap Road, Kamloops, BC V2H 1S9 Canada.

Eco Tech Laboratory Ltd.
2953 Shuswap Road
Kamloops, BC
V2H 1S9 Canada
Tel + 1 250 573 5700
Fax + 1 250 573 4557
Toll Free + 1 877 573 5755
www.stewartgroupglobal.com

StewartGroup
Geochemical & Assay

AV

Anglo Canadian Uranium Corp
3151B 3rd Ave
Whitehorse, YT
Y1A 3M5

2-Nov-09

2009 INVOICE

INVOICE #:AW09-8155

	DESCRIPTION	PRICE / SAMPLE	AMOUNT
Project: River			
1	Sample Prep. (Rock)	10.10	10.10
1	Multi-Element ICP (28)	7.50	7.50
1	Au Geochem (30g)	13.00	13.00
		SUBTOTAL:	30.60
		& 5% G.S.T:	1.53
		TOTAL DUE & PAYABLE UPON RECEIPT:	**32.13**

THANK YOU!!

G.S.T. REGISTRATION NUMBER R88399 8312

TERMS: NET 30 DAYS. INTEREST AT RATE OF 2 PER MONTH (24% PER ANNUM) WILL BE CHARGED ON OVERDUE ACCOUNTS.

POSTED
Mar. 16, 2010

Inv Aprvd	
Property	
Account	Amount
5044	$30.60
GST	$1.53
Total	$32.13
Exch Rate	

All business is undertaken subject to the Company's General Conditions of Business which are available on request. Registered Office: Eco Tech Laboratory Ltd., 2953 Shuswap Road, Kamloops, BC V2H 1S9 Canada.

Eco Tech Laboratory Ltd.
2953 Shuswap Road
Kamloops, BC
V2H 1S9 Canada
Tel + 1 250 573 5700
Fax + 1 250 573 4557
Toll Free + 1 877 573 5755
www.stewartgroupglobal.com

StewartGroup
Geochemical & Assay

Anglo Canadian Uranium Corp
3151B 3rd Ave
Whitehorse, YT
Y1A 3M5

18-Nov-09

YK.

2009 INVOICE

INVOICE #:AK09-0708

	DESCRIPTION	PRICE / SAMPLE	AMOUNT
Project: YK Proberty			
44	Sample Prep. (Soils)	1.90	83.60
44	Multi-Element ICP (28)	7.50	330.00
44	Au Geochem (30g)	13.00	572.00
		SUBTOTAL:	985.60
		& 5% G.S.T:	49.28
		TOTAL DUE & PAYABLE UPON RECEIPT:	**1034.88**

THANK YOU!!

G.S.T. REGISTRATION NUMBER R88399 8312

TERMS: NET 30 DAYS. INTEREST AT RATE OF 2 PER MONTH (24% PER ANNUM) WILL BE CHARGED ON OVERDUE ACCOUNTS.

POSTED
Mar. 16, 2010

Inv Aprvd	
Property	
Account	Amount
5041	$985.60
GST	$49.28
Total	$1034.88
Exch Rate	

All business is undertaken subject to the Company's General Conditions of Business which are available on request. Registered Office: Eco Tech Laboratory Ltd., 2953 Shuswap Road, Kamloops, BC V2H 1S7 Canada.

FIREWEED HELICOPTERS

INVOICE

Approved for payment

PAID
09/14/2009

INVOICE #2480

TO: Anglo-Canadian Uranium Corp.
3151-B 3rd Avenue
Whitehorse, Yukon Y1A 3M5

Attention: Mr. Kevin Brewer

DATE OF INVOICE: September 8, 2009

****

RE: Helicopter Charter

Aug. 26, 2009	Ticket #5798	HOURS:	4.0	FEES:	$4,400.00
		TOTAL HOURS:	**4.0**		

TOTAL FEES:	$4,400.00
FUEL:	$ 459.42
SUBTOTAL:	**$4,859.42**
GST #128659828 @ 5%:	$ 242.97
BALANCE DUE:	**$5,102.39**

5042-air support
2056

PAYMENT DUE UPON RECEIPT

50% YK for sampling

THANK YOU

Terms: 2% interest per month will be charged after 30 days of invoice date. **Confidential Contract**

WHITEHORSE 867-668-5888 fax: 867-668-7875
DAWSON CITY 867-993-5700 fax: 867-993-6839
Box 26, Whitehorse, Yukon Y1A 5X9

FIREWEED HELICOPTERS

FLIGHT TICKET / INVOICE

WHITEHORSE 867-668-5888 fax: 867-668-7875
DAWSON CITY 867-993-5700 fax: 867-993-6839
Box 26, Whitehorse, Yukon Y1A 5X9 GST # 128659828

№ 6597

CHARTERER: Anglo Canadian Uranium	PILOT: K. Scholz		DATE: Sept 22/09
	SIGNATURE: [signature]		AIRCRAFT: FWH
	CHEQUE	CASH	CHARGE / TYPE: 206 III
TELEPHONE / POSTAL CODE	PURCHASE ORDER NO.		BASE: YDA

CUSTOMER FUEL	FLIGHT ITINERARY	PASS	TIME
LIT FROM	Dawson - YK property D/04		
LIT FROM	Coureur Des Bois - Dawson	4	1.0
	Dawson - YK P/U4 - Dawson	4	1.0
FIREWEED FUEL 228 LIT FROM Dawson @ $1.30			
LIT FROM @ $			
LIT FROM @ $			
OTHER CHARGES / DESCRIPTION / AMOUNT			
PILOT EXPENSES / DESCRIPTION / AMOUNT	RATE PER HOUR ~~WET~~/DRY 1100.00	TOTAL	2.0

PASSENGERS (names)	FLIGHT 2200.00	GST 110.00	$ 2310.00
Rob, Mike	FUEL 296.40	GST 14.82	$ 311.22
Claude, Jean	OTHER	GST	$
AUTHORIZED BY (print)	TOTAL 2496.40	124.82	$ 2621.22
SIGNATURE X [signature]			

City | Account | Auth. | GST | Total | Exch.

604 669 5715

COUREUR DES BOIS LTD./LTEE.

3 RYDER PLACE, WHITEHORSE, YUKON Y1A 5T5
TELEPHONE: (867) 668-2593
FAX: (867) 668-2592

Tina

BILL TO: ~~Anglo Uranium~~
ANGLO CANADIAN URANIUM CORP
3151 B - 3RD AVE
WHITEHORSE YUKON
Y1A 3M5

INVOICE № 1362

OCT 3 - 09

QUANTITY	JOB DESCRIPTION	PRICE PER	AMOUNT
	Att: Mr. KEVIN BREWER RE: STAKING, SAMPLING AND PAD BUILDING		
8	QUARTZ CLAIMS (YK 13-20) STAKED RECORDED & TRANSFERRED.	175.00	1400.00
1/2	MONDAY PAD BUILDING WITH POWER SAW & FUEL.	400.00	200.00
43	SOIL SAMPLES.	50.00	2150.00
	GST 101175909 RP0001	5%	187.50
	Yukon		
	POSTED		

INVOICE TOTAL 3937.50

INVOICE

INVOICE #2528

TO: Anglo-Canadian Uranium Corp.
3151-B 3rd Avenue
Whitehorse, Yukon Y1A 3M5

Attention: Accounts Payable

5040

POSTED

DATE OF INVOICE: October 5, 2009

****

RE: Helicopter Charter

Sept. 22, 2009 Ticket #6597 HOURS: 2.0 FEES: $2,200.00

TOTAL HOURS: 2.0

5042

Inv Aprvd	
Property	
Account	Amount
GST	
Total	
Exch Rate	

TOTAL FEES: $2,200.00

FUEL: $ 296.40

SUBTOTAL: $2,496.40

GST #128659828 @ 5%: $ 124.82

BALANCE DUE: $2,621.22

PAYMENT DUE UPON RECEIPT

THANK YOU

Terms: 2% interest per month will be charged after 30 days of invoice date.

Confidential Contract

CASH GEOLOGICAL CONSULTING

CASH-1

TO: Anglo Canadian Uranium
Att: Kevin Brewer
3151B 3rd Ave
Whitehorse, YT
Y1A 1G1

December 06, 2009 ***INVOICE***

RE: Ore Property - Klondike, Yukon - Evaluation & Sampling Program

FIELD WORK SUMMARY

Research, Field Mapping

2 days - Addional Ore Property evaluation and sampling		
1 day - Ore Property visit with Kev Brewer		
3	3 days @ $500.00 /day	$1,500.00

EXPENSES (receipts attached)

Accommodation - Bonanza Gold	3 days @ $61.58 /day	$184.74
Vehicle Rental	3 days @$118.56 /day	$355.68
Meals*	3 days @ $80.10 /day	$240.30
Fuel		$51.00
	SUBTOTAL	**$2,331.72**
	5% GST	**$116.59**
	TOTAL	**$2,448.31**

* Using YK Government daily per-diam rate

Business Number: 86271 8178 RT0001

Please make payable to: **Chris Ash**
CASH Geological Consulting

Chris H. Ash, MSc, PGeo

405 - 1350 Stanley Ave.
Victoria, BC, V8S 3S7

Phone: (250) 598-9084
E-mail: chrisash@shaw.ca

CASH GEOLOGICAL CONSULTING

CASH-2

TO: Anglo Canadian Uranium
Att: Kevin Brewer
3151B 3rd Ave
Whitehorse, YT
Y1A 1G1

December 06, 2009 ***INVOICE***

RE: Yukon - AV Property, Evaluation & sampling program

FIELD WORK SUMMARY

Research, Field Mapping		
1 day AV Property examination with Kev Brewer		
1 day - 2 separate vists to Dawson City mining recorder, Assem Rpt research; Klondike Property summary report completed		
2	2 days @ $500.00 /day	$1,000.00
OFFICE WORK SUMMARY		
1 day - AV property summary report (photos & table) and digital property map production	1 day @ $500.00 /day	$500.00
EXPENSES (receipts attached)		
Accommodation - Bonanza Gold	2 days @ $61.58 /day	$123.16
Vehicle Rental	2 days @ $118.56 /day	$237.12
Meals*	2 days @ $80.10 /day	$160.20
Fuel		$45.28
	SUBTOTAL	**$2,065.76**
	5% GST	**$103.28**
* Using YK Government daily per-diam rate	**TOTAL**	**$2,169.05**

Business Number: 86271 8178 RT0001

Please make payable to: **Chris Ash**
CASH Geological Consulting

Chris H. Ash, MSc, PGeo

405 - 1350 Stanley Ave.
Victoria, BC, V8S 3S7

Phone: (250) 598-9084
E-mail: chrisash@shaw.ca

Kevin Brewer
3151B – 3rd Ave, Whitehorse, YT. Y1A 3M5

INVOICE 35-09

To:	Anglo-Canadian Uranium Corp.
Att:	Len Harris
Project:	Yukon – Gold Properties
Month:	September
Date:	2009-11-10

Professional fees	
Project Planning and research 20 hours @$75/hr	1500.00
Visit to properties – Ore/Armenius 4 days	2000.00
GST on Fees	$175.00
Disbursements	
Travel – Field trip #2, Dawson Area, Sept 28-30	
Whse-Dawson City (return)	
1056 km @$0.575/km	$607.20
Dawson-Eureka (Armenius)	
224 km @0.575	$128.80
Dawson-Ore & Misc.	
32 km @0.575	$18.40
Meals 4 days @$80.10/day	$320.40
Accommodations – Bonanza Gold Motel	$248.85
Tire repair (50% of cost)	$85.92
Geological maps and reports	no charge
GST on disbursements	$73.17
Total Due:	**$5157.74**

Please make cheque payable to:

Kevin Brewer
(mailing address above)
OR
Direct deposit
Royal Bank of Canada, Whitehorse Branch
4110-4th Ave, Whitehorse, YT, Y1A 4N7
Transit: 09950, Account: 101-169-1

Thank you

Kevin Brewer
3151B – 3rd Ave, Whitehorse, YT. Y1A 3M5

INVOICE 32-09

To:	Anglo-Canadian Uranium Corp.
Att:	Len Harris
Project:	Yukon – Gold Properties
Month:	August
Date:	2009-10-15

Professional fees (see attached timesheet)	
Incorporation filing 2.0 hrs @$85/hr	170.00
Project Planning and research 20 hours @$75/hr	1500.00
Visit to properties – Armenius/River/YK 4 days	2000.00
GST on Fees	$183.50
Disbursements	
Travel – Field trip #1, Dawson Area Aug 26-28	
Whse-Dawson City (return)	
1056 km @$0.575/km	$607.20
Meals 3 days @$80.10/day	$240.30
Accommodations – Downtown Hotel	$205.10
Field Gloves	$12.59
Field Supplies/Misc	$10.00
GST on disbursements	$53.76
Total Due:	**$4938.82**

Please make cheque payable to:

Kevin Brewer
(mailing address above)
OR
Direct deposit
Royal Bank of Canada, Whitehorse Branch
4110-4th Ave, Whitehorse, YT, Y1A 4N7
Transit: 09950, Account: 101-169-1

Thank you

Kevin Brewer, P.Geo

Kevin Brewer
3151B – 3rd Ave, Whitehorse, YT, Y1A 3M5

INVOICE 39-09

To:	Anglo-Canadian Uranium Corp.
Att:	Len Harris
Project:	Yukon – Gold Properties (Ore)
Month:	November
Date:	2009-12-01

Professional fees

Geological consulting 22.2 hours @$85/hr	1887.00
GST on Fees	94.35
Total Due:	**$1981.35**

Please make cheque payable to:

Kevin Brewer
(mailing address above)
OR
Direct deposit
Royal Bank of Canada, Whitehorse Branch
4110-4th Ave, Whitehorse, YT, Y1A 4N7
Transit: 09950, Account: 101-169-1

Thank you

Kevin Brewer, P.Geo

Kevin Brewer
3151B – 3rd Ave, Whitehorse, YT, Y1A 3M5

INVOICE 01-10

To:	Anglo-Canadian Uranium Corp.
Att:	Len Harris
Project:	Yukon – Gold Properties (Ore)
Month:	March
Date:	2010-04-01

Professional fees

Geological consulting 6.6 hours @$85/hr	761.00
GST on Fees	38.05
Total Due:	**$799.05**

Please make cheque payable to:

Kevin Brewer
(mailing address above)
OR
Direct deposit
Royal Bank of Canada, Whitehorse Branch
4110-4th Ave, Whitehorse, YT, Y1A 4N7
Transit: 09950, Account: 101-169-1

Thank you

Kevin Brewer, P.Geo

Appendix 5
References

DAUNT, K., Aug/89. Assessment Report #092789 by K. Daunt.

DAUNT, K., Oct/95. Assessment Report #093444 by K. Daunt.

EUREKA JOINT VENTURE, May/2000. Assessment Report #094107 by W.A. Wengzynowski.

EUREKA JOINT VENTURE, Mar/2001. Assessment Report #094203 by W.A. Wengzynowski.

PACIFIC MARINER EXPLORATION LTD, AND WEALTH RESOURCES LTD, Jul/94. Assessment Report #093290 by P. Southam.

PACIFIC MARINER EXPLORATION LTD, AND WEALTH RESOURCES LTD, Feb/95. Assessment Report #093348 by P. Southam.

WOODSEND, A., Mar/96. Assessment Report #093476 by A. Woodsend.

WOODSEND, A., Mar/96. Assessment Report #093477 by A. Woodsend

YUKON EXPLORATION 1989, p.128-129

YUKON EXPLORATION AND GEOLOGY 1999, p. 15-16, 29; 2000, p. 19, 25.

YUKON SUN, 4 Apr/03.

Ash, C., (2009) Unpublished report. Ophiolites in the Klondike region and their Association with Gold Mineralization. Pers conversation.

Database, Yukon MINFILE - 115N & O – Stewart , R. Deklerk (compiler), 2009, YGS/DIAND.

Annual Report Paper, Lone Star property, west-central Yukon, T. Bremner and B. LeBarge, 1991, YGS/DIAND. In: Yukon Exploration 1990,

Bulletin, 14, Placer geology of the Stewart River (115N&O) and part of the Dawson (116B&C) map areas, west-central Yukon, Canada, G.W. Lowey, 2004, YGS/DIAND.

Open File, 2006-1, Tectonic assemblage map of Yukon-Tanana and related terranes in Yukon and northern British Columbia (1:1,000,000 scale), M. Colpron (compiler), 2006, YGS/DIAND.

Open File, 2002-6, Stewart River Placer Project, Resource Appraisal Map for Placer Gold in the Stewart River (115N/O) and Part of the Dawson (116B/C) Map Areas, Yukon (1:250 000 scale), G.W. Lowey, S. Deforest, P. Lipovsky, 2002, YGS/DIAND.

Open File, 2002-16, Multisensor Airborne Geophysical Survey, Stewart ARMENIUS Area (115O&N and 116B), 2002, YGS/DIAND. Shelf No. 15-62, Price: $150.00, Also know as GSC Open File 4310

Open File, 4307, Multisensor Airborne Geophysical Survey, Stewart River Area (Parts of 115O/6), 2002, GSC. Shelf No. 15-59, Also know as YGS/DIAND Open File 2002-13

Bostock, H.S., 1942, Ogilvie, Yukon Territory: Geological Survey of Canada, Map 711A, scale 1:250,000.

Colpron, M., and Yukon-Tanana Working Group, 2001, Ancient Pacific Margin — an update on stratigraphic comparison of potential volcanogenic massive sulphide-hosting successions of Yukon-Tanana Terrane, northern British Columbia and Yukon, in Yukon Exploration and Geology 2000: Exploration and Geological Services Division, Yukon, Indian and Northern Affairs Canada, p. 97–110.

Dumula, M.R. and Mortensen, J.K., 2002, Composition of placer and lode gold as an exploration tool in the Stewart River map area, western Yukon, *in* Emond, D.S., Weston, L.H., and Lewis, L.L., eds., 2001, Yukon Exploration and Geology: Exploration and Geological Services Division, Yukon Region, Indian and Northern Affairs Canada, p. 87–102.

Hart, C.J.R., Baker, T. and Burke, M., 2000, New exploration concepts for country-rock-hosted, intrusion-related gold systems: Tintina gold belt in Yukon, *in* Tucker, T. and Smith, M.T., eds., The Tintina gold belt: concepts, exploration and discoveries, Special Volume 2: British Columbia and Yukon Chamber of Mines, Cordilleran Roundup, January, 2000, p. 145–172.

Jackson, L.E., Shimamura, K., and Huscroft, C.A., 2001, Late Cenozoic geology, Ancient Pacific Margin NATMAP Project, report 3: a re-evaluation of glacial limits in the Stewart ARMENIUS basin of Stewart River map area, Yukon Territory: Geological Survey of Canada, Current Research 2001–A3, 17 p.

McConnell, R.G., 1905, Report on the Klondike Gold Fields: Geological Survey of Canada Annual Report, v.XIV, part B. Mortensen, J.K., 1990,Geology and U-Pb geochronology of the Klondike District, west-central Yukon Territory: Canadian Journal of Earth Sciences, v. 27, p. 903–914.

Mortensen, J.K., 1992, Pre-mid-Mesozoic tectonic evolution of the Yukon-Tanana terrane, Yukon and Alaska: Tectonics, v. 11, no. 4, p. 836–853.

Mortensen, J.K., 1996, Geological compilation maps of the northern Stewart ARMENIUS area, Klondike and Sixtymile Districts (115N/15, 16, 115O/13, 14 and Parts of 115 O/15, 16): Indian and Northern Affairs Canada, Northern Affairs, Yukon Region, Open File 1996–1(G), scale 1:50,000.

Newberry, R., 2000, Mineral deposits and associated Mesozoic and Tertiary igneous rocks within the interior Alaska and adjacent Yukon portions of the 'Tintina gold belt': a progress report, *in* Tucker, T. and Smith, M.T., eds., The Tintina gold belt: concepts, exploration and discoveries, Special Volume 2: British Columbia and Yukon Chamber of Mines, Cordilleran Roundup, January, 2000, p. 59–88.

Rotheisler, P.N; Jackson, L.E, Jr. and Hicock, S.R., 2003, Late Cenozoic geology, Ancient Pacific Margin NATMAP Project, report 6: glacial limits, Middle Pleistocene sediments, and placer gold in the Scroggie Creek basin, south Klondike placer region, Yukon Territory: Geological Survey of Canada, Current Research, no. 2003–A1, 8 p.

Ryan, J.J. and Gordey, S.P., 2001a, New geological mapping in Yukon-Tanana terrane near Thistle Creek, Stewart ARMENIUS map area, Yukon Territory: Geological Survey of Canada, Current Research 2001–A2, 18 p.

Ryan, J.J. and Gordey, S.P., 2001b, Geology of the Thistle Creek area (115–O/3), Yukon Territory: Geological Survey of Canada, Open File 3690, scale 1:50,000.

Ryan, J.J. and Gordey, S.P., 2002a, Bedrock geology of Yukon Tanana terrane in southern Stewart ARMENIUS map area, Yukon Territory: Geological Survey of Canada, Current Research 2002–A1, 11 p.

Ryan, J.J. and Gordey, S.P., 2002b, Geology, southern Stewart ARMENIUS area, Yukon Territory (Parts of 115 J/14, 115–O/2,3,4,5,7): Geological Survey of Canada, Open File 4338, scale 1:100,000.

Ryan, J.J., Gordey, S.P., Glombick, P., Piercey, S.J. and Villeneuve, M.E., 2003, Update on bedrock geological mapping of the Yukon-Tanana terrane, southern Stewart ARMENIUS map area, Yukon Territory: Geological Survey of Canada, Current Research, no. 2003–A9, 7 p.

Thompson, R.I., Nelson, J.L., Paradis, S., Roots, C.F., Murphy, D.C., Gordey, S.P., and Jackson, L.E., 2000, Ancient Pacific Margin NATMAP Project, year one: Geological Survey of Canada, Current Research, 2000–A1, 8 p.