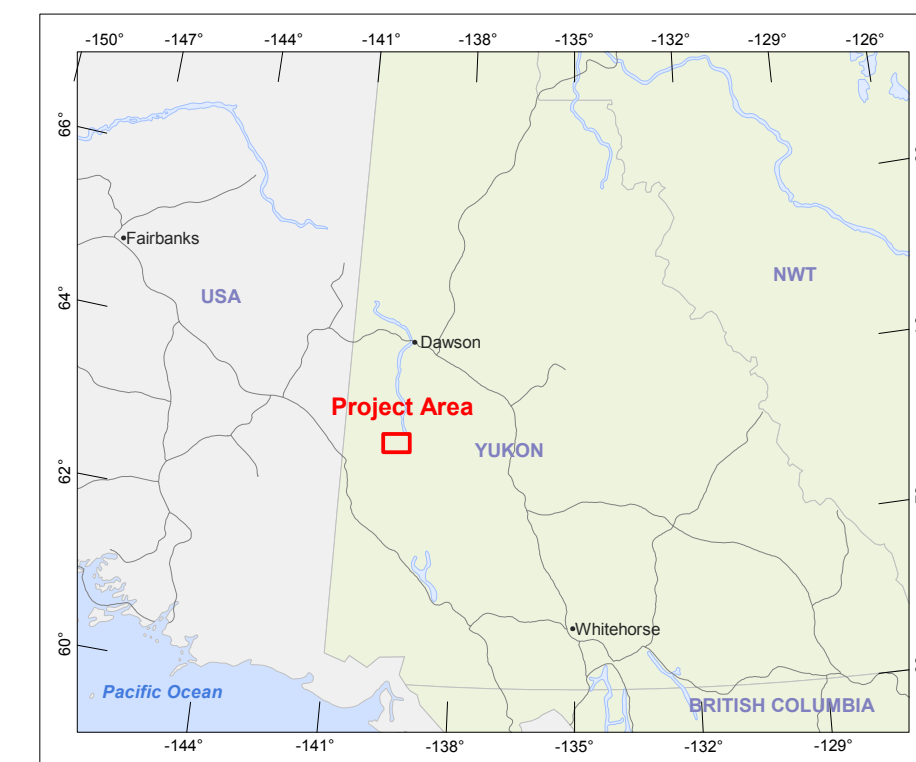
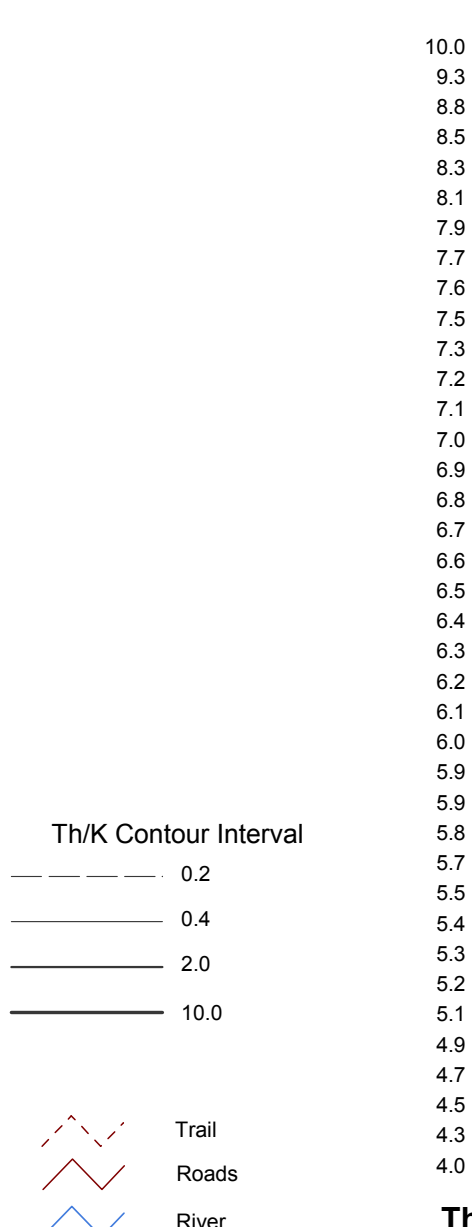


The topographic data base and inset data were sourced from 1:500000 NRC (Natural Resources Canada) NTDB data. Background shading derived from NASA SRTM data.

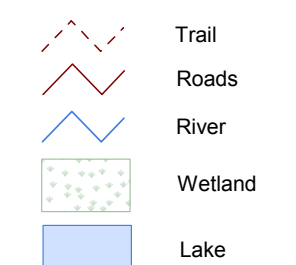
This map accompanies the technical report entitled 'Report on a Helicopter-Borne Magnetic and Radiometric Survey, Yukon, Canada, by Aeroquest Airborne, August 2011.'



Scale 1:10,000,000
250 (kilometers)
NAD83 / UTM zone 7N



Th/K Contour Interval
0.2
0.4
2.0
10.0



SURVEY SPECIFICATIONS:

Survey flown: July 08 - July 16, 2011
Traverse / Tie line spacing: 100 / 1000 metres
Traverse / Tie line direction: (35°/215°) / (125°/305°)
Aircraft: Aerospatiale A-Star 350BA (C-FXED)
Nominal aircraft height: 30 metres

INSTRUMENTATION:

Data acquisition: DAARC500
Magnetometer: Geometrics G-823A Caesium vapour
Installation: mounted as stinger on belly of aircraft
Sensitivity: .02 nanoTesla
Compensator: DAARC500
Gamma Ray Spectrometer: RSI AGRS RSX-5
Downward looking crystal vol. - 16.75L (1024cu in)
Upward looking crystal vol. - 4.18L (256cu in)
Sample Interval: 1.0 seconds
Channels: 512
Installation: In aircraft

NAVIGATION:

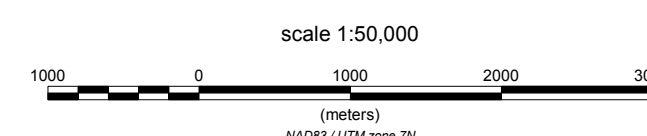
Navigation: Differential Global Positioning System (DGPS)
Navigation equipment: Ag-Nav Guida system
Radar Altimeter: Terra TRA3000/TRI-40
Laser Altimeter: Riegl LD90-3300HR

POSITIONING:

Datum: NAD83
Major Axis: 6378137
Inverse Flattening: 298.25722

MAP PROJECTION:

Projection: Universal Transverse Mercator
Central Meridian: 141°W (Zone 07)
Central Scale Factor: 0.9996
False Easting/Northing: 500,000m/0m



Yukon, Canada
Silver Quest Resources Ltd.

Th/K Ratio

Boulevard Block
NTS 115/13, 14 & 003, 04



7667 Bath Road, Mississauga, ON L4T 3T1, CANADA
Tel: (905) 672-8129 Fax: (905) 672-7083
www.aeroquestairborne.com

August 2011

Th/K