

ARCHER, CATHRO & ASSOCIATES (1981) LIMITED
1016 - 510 West Hastings Street
Vancouver, B.C. V6B1L8

Telephone: 604-688-2568

Fax: 604-688-2578

ASSESSMENT REPORT

describing

PROSPECTING AND GEOCHEMICAL SAMPLING

at the

SCURVY PROPERTY

Scurvy 1-42 YC90651-YC90692

NTS 105B/14

Latitude 60°46'N; Longitude 131°03'W

located in the

Watson Lake Mining District
Yukon Territory

prepared by

Archer, Cathro & Associates (1981) Limited

for

STRATEGIC METALS LTD.

by

H.Smith, B.Sc. Geology, GIT
March 2010

CONTENTS

INTRODUCTION	1
PROPERTY LOCATION, CLAIM DATA AND ACCESS	1
HISTORY AND PREVIOUS WORK	1
GEOMORPHOLOGY AND CLIMATE	3
REGIONAL GEOLOGY	3
PROPERTY GEOLOGY	4
MINERALIZATION AND 2009 ROCK GEOCHEMISTRY	5
2009 STREAM SEDIMENT AND SOIL GEOCHEMISTRY	6
DISCUSSION AND CONCLUSIONS	6
REFERENCES	8

APPENDICES

I	STATEMENT OF QUALIFICATIONS
II	ROCK SAMPLE DESCRIPTIONS
III	CERTIFICATES OF ANALYSIS

FIGURES

<u>No.</u>	<u>Description</u>	<u>Follows Page</u>
1	Property Location	1
2	Claim Locations	1
3	Historical Workings	1
4	Tectonic Setting	4
5	Geology	4
6	2009 Sample Locations	5

TABLES

I	Significant drill intersections from Mel-X2	3
---	---	---

INTRODUCTION

The Scurvy property was staked to cover a known structurally hosted gold showing and a surrounding area of carbonate rocks with potential to host replacement-style gold mineralization. The exploration models are the former Ketza Mine and the recently discovered Rau Deposit, which are located approximately 100 and 350 km to the northwest. The Scurvy property lies within the Cassiar Mountains in southeast Yukon. It is owned by Strategic Metals Ltd.

This report describes a one day exploration program that was conducted by Archer, Cathro & Associates (1981) Limited on behalf of Strategic Metals. The work was performed on September 17 and comprised prospecting and geochemical sampling. The author participated in the program, and her Statement of Qualifications is in Appendix I.

PROPERTY LOCATION, CLAIM DATA AND ACCESS

The Scurvy property consists of 42 contiguous mineral claims, which are located in southeast Yukon at latitude 60°46' north and longitude 131°03' west on NTS map sheet 105B/14 (Figure 1). The claims are registered with the Watson Lake Mining Recorder in the name of Archer Cathro, which holds them in trust for ATAC. Specifics concerning claim registration are tabulated below, while the locations of individual claims are shown on Figure 2.

<u>Claim Name</u>	<u>Grant Number</u>	<u>Expiry Date*</u>
Scurvy 1-42	YC90651-YC90692	July 20, 2010

*Expiry dates include 2009 work which has been filed for assessment credit but not yet accepted.

Access to and from the property was provided by a Bell 206B helicopter operated by Capital Helicopters (1995) Inc. from a temporary base at the Watson Lake airport, located 150 km to the southeast.

There is a small airstrip on the property, but it is short and rough. Access to the property in future years could be via short take-off and landing, fixed wing aircraft equipment with tundra tires.

HISTORY AND PREVIOUS WORK

Reports of placer activity in the area date back to the 1890s; however, the first reported work was done in 1936 on the Discovery Claim, which covers the confluence of Shootamook, Red and Matt creeks (Figure 3). Chief Billy Smith of the Tagish Band worked on the claim for seven years and reportedly mined placer gold and silver. Flumes and sluice boxes from this work are still present on the property, but two cabins were incinerated in a forest fire in 1991. The claim is still active and is owned by Linda Knight of Whitehorse. Tent frames and some equipment are on site, but they appear to be in poor condition.

In 1978, the Geological Survey of Canada (GSC) performed a reconnaissance stream sediment survey on NTS map sheet 105B/14. A sample collected from Shootamook Creek on the property returned 90th percentile arsenic (24.3 ppm) and 98th percentile antimony (2.3 ppm) with

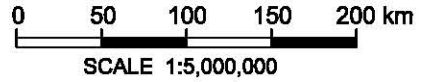
STRATEGIC METALS LTD.

FIGURE 1

ARCHER, CATHRO & ASSOCIATES (1981) LIMITED

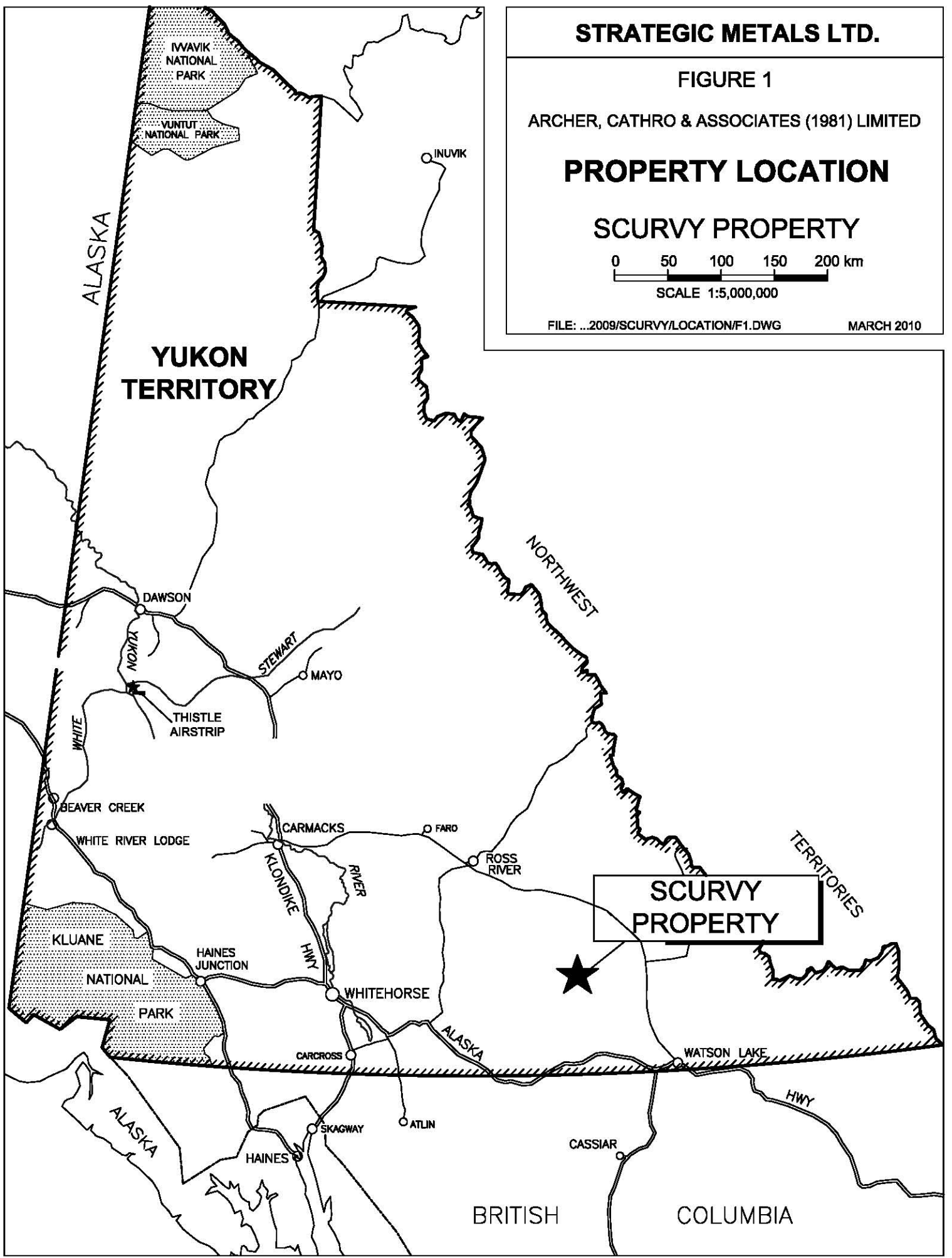
PROPERTY LOCATION

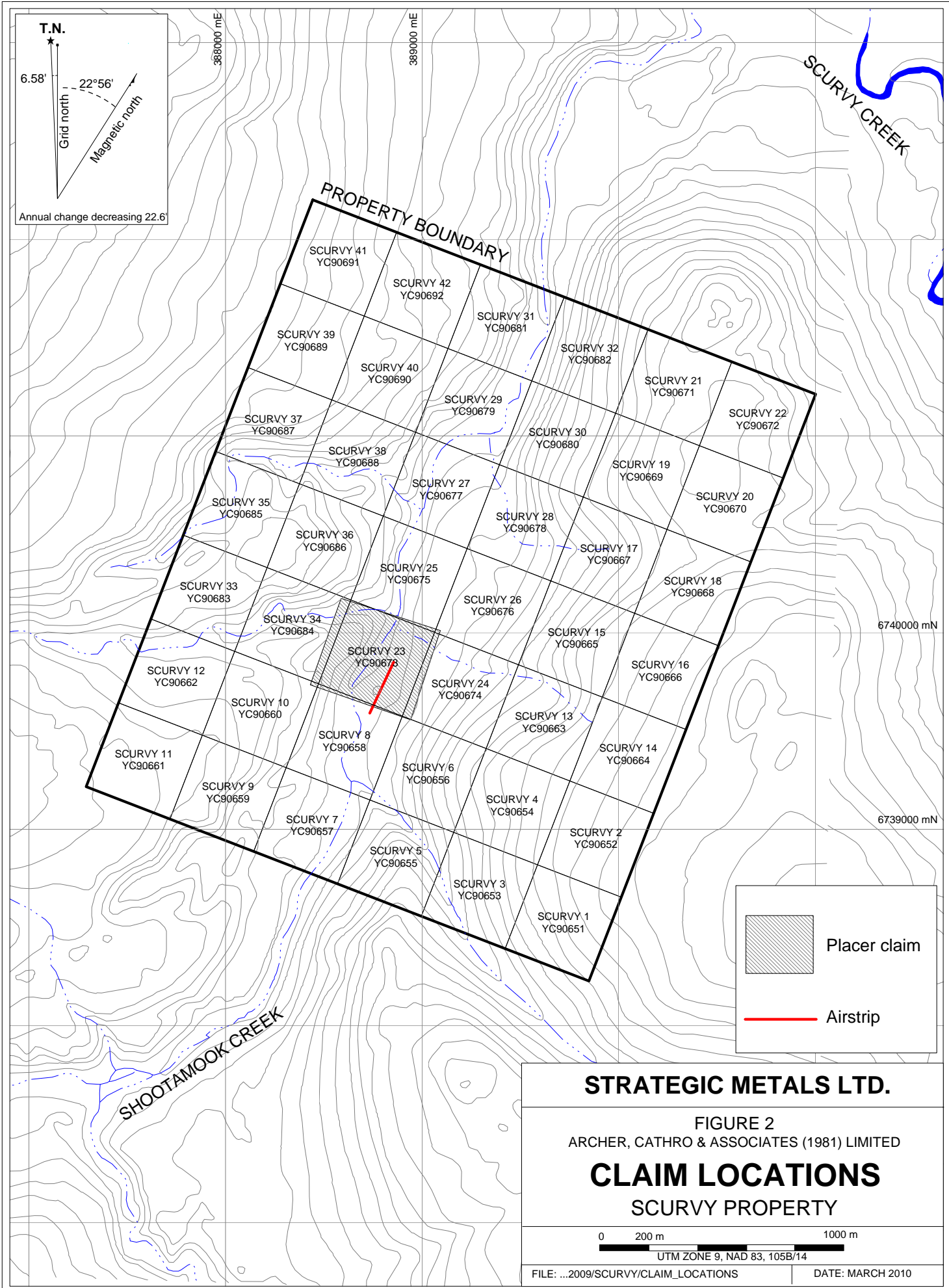
SCURVY PROPERTY

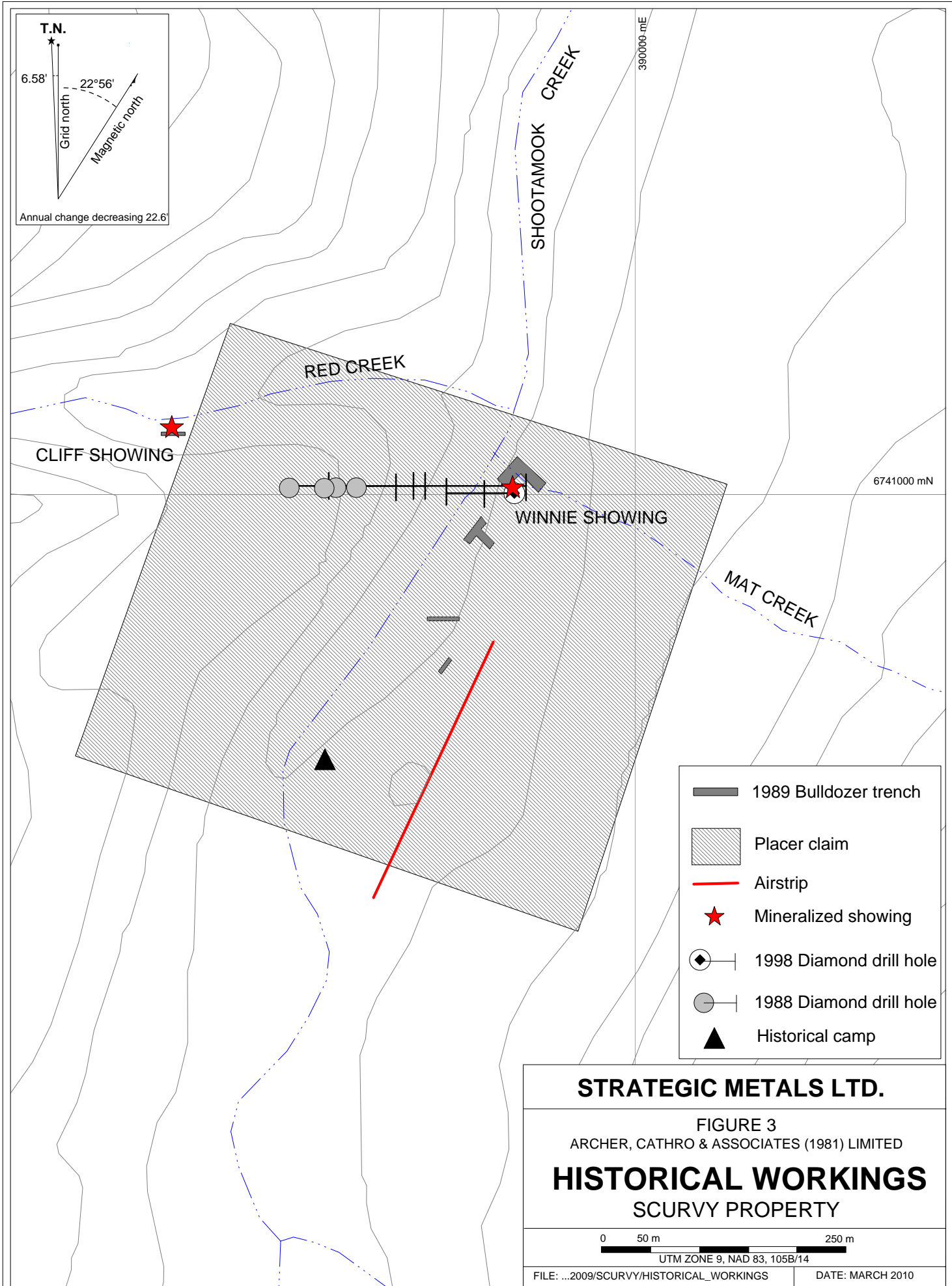


FILE: ...2009/SCURVY/LOCATION/F1.DWG

MARCH 2010








STRATEGIC METALS LTD.

FIGURE 3
 ARCHER, CATHRO & ASSOCIATES (1981) LIMITED
HISTORICAL WORKINGS
 SCURVY PROPERTY



UTM ZONE 9, NAD 83, 105B/14

background to weak values for gold (2 ppb), copper (14 ppm), mercury (16 ppb), lead (11 ppm) and zinc (46 ppm).

The first hardrock exploration of the property was performed by M. Holloway in 1985. Holloway staked the Mathew 1-6 claims to cover placer workings on the Discovery Claim. He identified a one to three metre wide silicified fault breccia zone with fine grained pyrite and arsenopyrite disseminations (Winnie Showing). Work at the Winnie Showing involved deepening an old shaft, stripping of surface material and chip sampling. The shaft was deepened to about six metres but bedrock was not encountered. A 30.15 m² surface area was stripped to an average depth of 0.76 m for chip sampling. A chip sample taken of silicified fault breccia returned 1.20 g/t gold and 9.7 g/t silver over an unspecified width (Sax, 1985). The orientation of this structure has been reported as 050°/70°NW. In 1987, Holloway optioned the claims to Total Erickson Resources Ltd.

In 1988, Total Erickson drilled six diamond drill holes (788.5 m) to test down dip and along strike of the Winnie Showing. None of those holes intersected the Winnie structure at depth. Assays of core returned background gold results and silver values ranged from 3.5 to 11.0 g/t over 2.1 m (Fekete, 1988). Total Erickson dropped its option.

In 1989, Holloway's own company, Oropex Minerals Inc., performed a VLF-EM geophysical survey, geochemical sampling and prospecting. The geophysical survey identified three weakly developed anomalies. The first coincides with the Winnie Showing, the second lies 200 m east, and parallel to, the showing and the third occurs 100 m along strike to the northeast of the showing. A total of 74 soil samples were collected at 100 by 100 m spacings; however, due to a lack of reference points their exact locations are uncertain. The soil samples were analysed for gold and silver. Most yielded weak values, but one sample returned 50 ppb gold and 0.2 ppm silver (Carlyle, 1989). Prospecting identified a new showing (Cliff Showing). The Cliff Showing is located on the south side of Red Creek. This showing is described as a 0.61 m wide vuggy quartz vein with trace pyrite hosted within a highly altered scorodite- and sericite-rich rhyolite. A 0.61 m sample of vuggy quartz yielded background gold with 91 g/t silver (Carlyle, 1989).

Later in 1989, Oropex performed bulldozer trenching at the Winnie and Cliff showings. Four trenches were completed at the Winnie Showing while one trench was completed at the Cliff Showing. Gold results were generally low. The two best chip samples were of clay gouge collected from the Winnie Showing. The first returned 0.74 g/t over 0.89 m and the second yielded 0.95 g/t over 0.15 m (Carlyle, 1989). In 1991, the Matthew claims were transferred to Oropex but they were subsequently allowed to lapse without any further work being done.

In 1997, M. Holloway staked the Mel 1-42 claims to cover the ground surrounding the Winnie Showing. Work performed in 1997 comprised blast trenching, sampling and geological mapping. Blast trenching determined the depth of bedrock to be 12.2 m. Chip sampling across the Winnie Showing returned 0.042 g/t gold, 1.1 g/t silver and 246 ppm arsenic over 1.5 m. A sample of highly silicified, thin-bedded black graphitic schist with trace pyrite and minor to strong limonite returned 1.86 g/t gold, 1.4 g/t silver and 1.10% arsenic over 1.2 m (Carlyle, 1997).

As a follow up to the work done in 1997, a small drill program was conducted at the Winnie Showing in 1998. The drill was set up in the bottom of the blast trench, and three holes (Mel-X1, X2 and X3) totalling 101 m were drilled from the site with “A” diameter equipment. Mel-X1 was a vertical hole that reached 26.2 m depth. Its best sample interval was rhyolitic vein material, which returned 1.14 g/t gold and 19.6 g/t silver from 0 to 4 m depth (Carlyle, 1998). Mel-X2 was drilled at 345°/-65° to a depth of 44.2 m. Results from this hole were encouraging as shown on Table I.

Table I – Significant drill intersections from Mel-X2

To (m)	From (m)	Interval (m)	Gold (g/t)	Description
0	0.80	0.80	0.257	Rhyolitic vein material
6.0	6.60	0.60	0.238	Altered intrusive
27.0	32.4	5.40	0.432	Altered intrusive
including		2.60	0.938	

Hole Mel-X3 was drilled at 290°/-60°. This hole reached 30.6 m depth but was lost before encountering the Winnie structure. The Mel claims were later allowed to lapse.

ATAC Resources Ltd. staked the Scurvy 1-42 claims in July 2009 and sold the claims to Strategic Metals in January 2010.

GEOMORPHOLOGY AND CLIMATE

The Scurvy property lies within the Cassiar Mountains. It straddles part of Shootamook Creek, upstream from its confluence with Scurvy Creek. Scurvy Creek drains into the Liard River, which is part of the Mackenzie River watershed.

Local topography is gentle to moderate except where creeks have eroded to produce scarps and local cliffs. Elevations range from about 700 to 1300 m above sea level. Most of the property was burned over by a large forest fire about 20 years ago. Vegetation now comprises scattered black spruce, pine, willow and aspen with undergrowths of dwarf birch, labrador tea, fireweed, low-bush cranberry, moss and lichen. Outcrop is primarily exposed in actively eroding creek cuts.

Climate on the property is typical of northern continental regions with winter temperatures averaging -10° to -20°C and occasionally reaching -40°C. Summer temperatures typically range between 10° and 20°C. The property is mostly snow free from late May to late September.

REGIONAL GEOLOGY

Geological mapping in the vicinity of the Scurvy property was performed at 1:250,000 scale by W.H. Poole from 1951 to 1955 and J.A. Roddick and L.H. Green in 1959. This work was compiled and published by the GSC in 1960 (Poole, 1960). In 1999, Gordey and Makepeace completed a compilation of Yukon-wide geology and updated the lithological unit names in the Scurvy area.

The Scurvy property lies 20 km southwest of the Tintina Fault within the Cassiar Platform (Figure 4). The Cassiar Platform is a tectonic element that accumulated a 5 and 25 km thick package of limestone and sandstone over a one billion year period (Hart, 2000). The Cassiar Platform was displaced northwesterly about 420 km by the Tintina Fault during the late Cretaceous and early Tertiary.

The geology in the region includes two main units classified by Gordey and Makepeace (1999) as Ingenika Group and Cassiar Suite (Figure 5).

The Upper Proterozoic to Lower Cambrian Ingenika Group (PCI) comprises the stratified rocks of the region. It consists upwards of coarse quartzose clastics overlain by fine clastics, a marble horizon, and more fine clastic strata. The dominant sub-unit in the region (PCI1) is composed of calcareous sandstone, shale, quartz-eye grit, quartzite, micaceous quartzite and limestone overlain by phyllite, quartzite, muscovite-chlorite schist, biotite schist, meta-sandstone and calc-silicate. A second sub-unit (PCI2) had been mapped as a five kilometre wide, west-northwesterly trending package. It comprises marble with minor dolomite and calc-phyllite (Gordey and Makepeace, 1999).

Two bodies of Mid-Cretaceous Cassiar Suite (mKgC) intruded PCI about six kilometres southeast of the Scurvy property. The closer body is a 500 m diameter plug and the other is a six kilometre diameter stock. Unit mKgC is described by Gordey and Makepeace (1999) as granodiorite, biotite-muscovite granodiorite, quartz diorite, biotite-quartz monzonite and granite. Dykes found on the property are likely related to these intrusions.

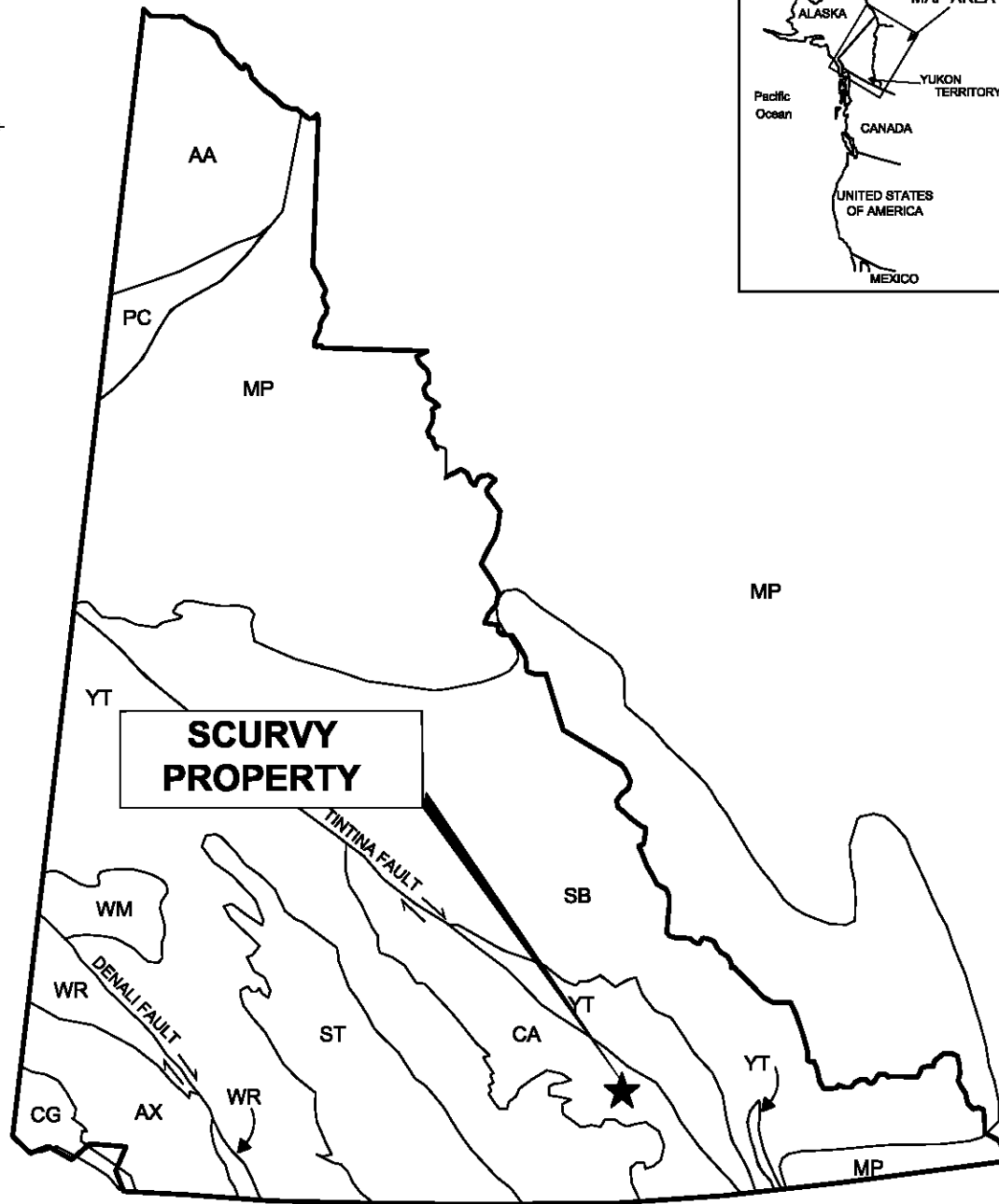
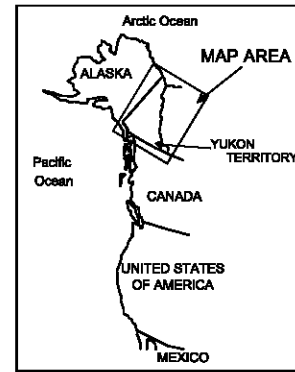
An east-northeasterly trending fault lies three kilometres southeast of the property. This fault forms a contact between PCI1 and PCI2. A second, northwesterly trending fault lies eight kilometres west of the property.

PROPERTY GEOLOGY

Systematic property-scale geological mapping has never been done because historical work focused mainly on the Winnie Showing. Units PCI1, PCI2 and mKgC have been identified on the property. The following geological descriptions are based on drill logs from the programs in 1988 and 1998 (Fekete, 1988 and Carlyle, 1998).

The oldest lithology observed is a black to dark grey, limey graphitic phyllite (PCI2). This unit comprises alternating layers of black to grey graphitic clastics and light grey to white carbonate. Individual layers range from less than one millimetre to fifty centimetres thick. The phyllite is often altered to sericite phyllite or silicified sericite phyllite in areas of faulting and hydrothermal activity. It dips at a low angle to the west. The Winnie structure is hosted within phyllite. The phyllite grades upward into light to medium grey, fine grained limestone, which in turn grades into light grey to white, fine grained to sugary limestone.

Narrow sections of graphitic quartz-sericite schist (PCI1) have been mapped. The schist is pale green to grey and fine grained and shows tight isoclinal folding. Mineralogy includes quartz,



ANCESTRAL NORTH AMERICA

- MP Mackenzie Platform
- SB Selwyn Basin

TERRANES
Displaced Continental Margin

- AA Arctic Alaska
- CA Cassiar
- PC Porcupine

Pericratonic Terranes

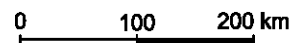
- YT Yukon-Tanana / Slide Mountain

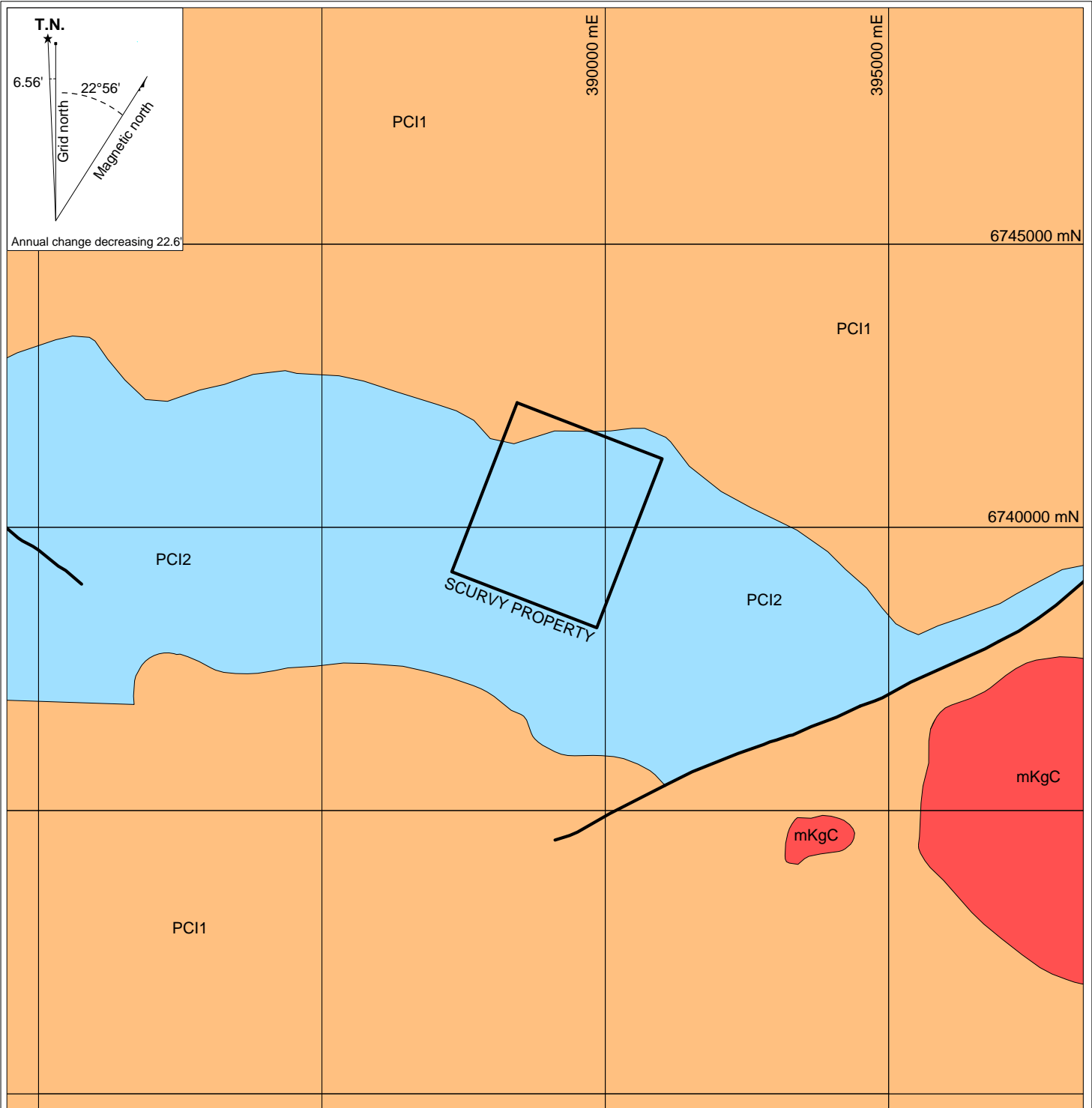
ACCRETED TERRANES

- ST Stikinia / Cache Creek
- AX Alexander
- WR Wrangellia
- CG Chugach
- WM Windy McKinley

STRATEGIC METALS LTD.

FIGURE 4
ARCHER, CATHRO & ASSOCIATES (1981) LIMITED
TECTONIC SETTING
SCURVY PROPERTY





— Fault

MID-CRETACEOUS

mKgC CASSIAR SUITE
Granodiorite, biotite-muscovite granodiorite, quartz diorite, biotitic quartz monzonite and granite.

UPPER PROTEROZOIC TO LOWER CAMBRIAN

INGENIKA GROUP

PCI1 Calcareous sandstone, shale, quartz-eye grit, quartzite, micaceous quartzite overlain by phyllite, quartzite, muscovite-chlorite schist, biotite schist, meta-sandstone and calc-silicate.

PCI2 Marble with minor dolomite and calc-phyllite.

STRATEGIC METALS LTD.

FIGURE 5
ARCHER, CATHRO & ASSOCIATES (1981) LIMITED

REGIONAL GEOLOGY

SCURVY PROPERTY

0 1000 m 5000 m
UTM ZONE 9, NAD 83, 105B/14

FILE: ...2009/SCURVY/REGIONAL_GEOLOGY | DATE: MARCH 2010

sericite and siderite with lesser kaolinite, ankerite and pyrite. No orientation has been reported for the schist.

Prior to the 1998 work, rhyolite was routinely mapped as a main lithology. Drilling in 1998 showed that the rhyolite is probably a silicified and strongly clay altered intrusive with a granodiorite protolith (Carlyle, 1998).

A diorite to granodiorite intrusive has been traced from the Winnie Showing to an outcrop 500 m upstream. This unit is likely a dyke of mKgc that was too small to be mapped at a regional scale. Other narrow dykes were discovered on the banks of Red Creek in 2009. Fresh specimens of the granodiorite are described as fine grained and equigranular with green specks. Altered specimens are pale green to grey, soft and intensely sericitized/carbonitized. Thin section analysis has indicated that plagioclase and hornblende are major minerals and that chlorite, potassium feldspar, quartz and epidote are minor minerals. In drill core, plagioclase is altered to sericite-carbonate and hornblende to chlorite-sericite (Fekete, 1988).

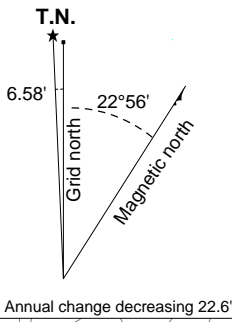
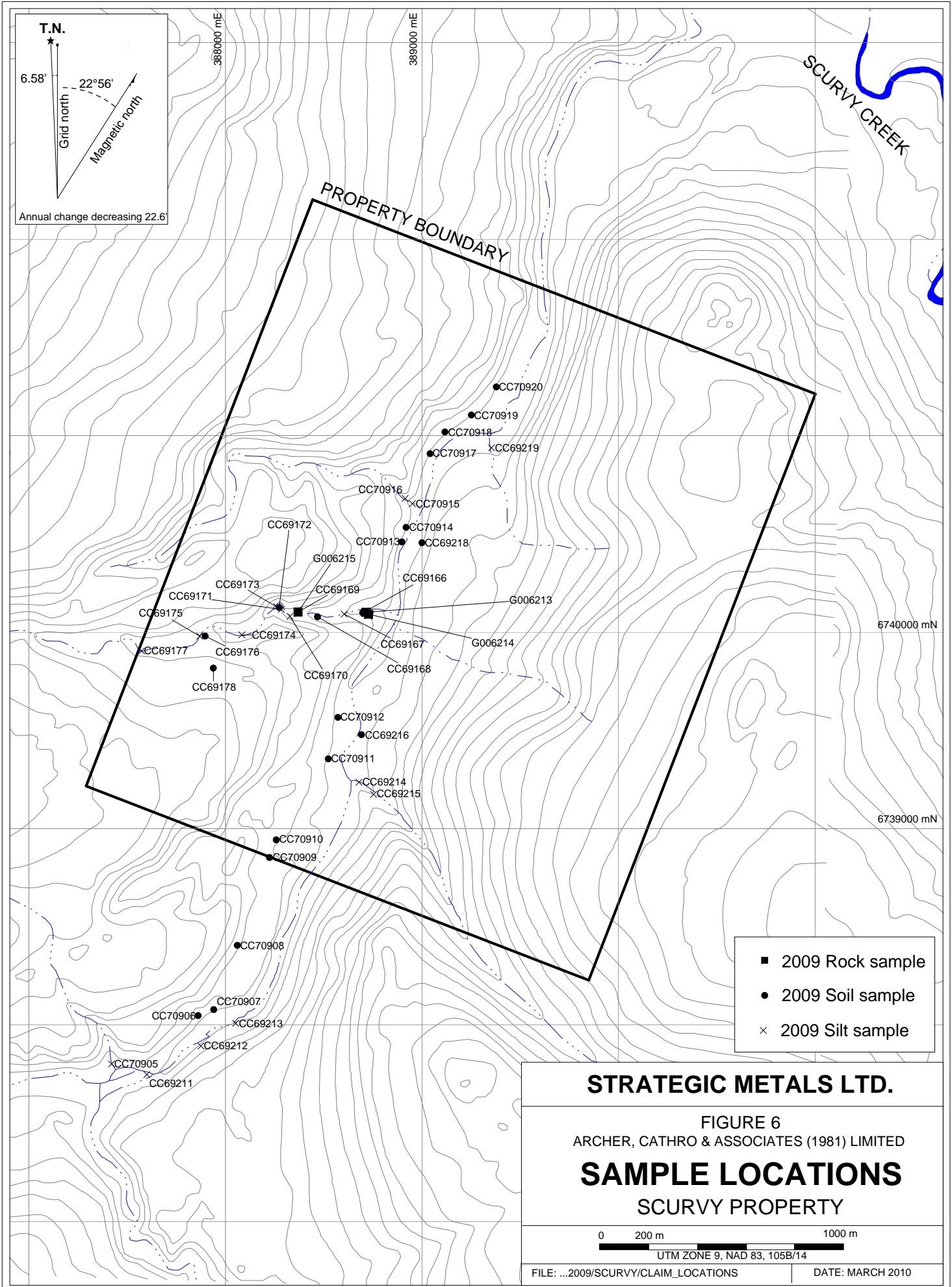
The main fault mapped on the property (Winnie Fault) hosts the Winnie Showing. Where exposed, this fault is two metre wide, highly siliceous to clay altered and oriented at 053°/70-75 °W. It forms the contact between granodiorite and phyllite and hosts disseminated hydrothermal pyrite and gold mineralization (Carlyle, 1998). A cross fault with dextral offset coincides with Matt Creek. It has been interpreted as post-mineralization (Carlyle, 1998). A second cross fault is thought to coincide with Red Creek. It may be an offset from the Matt Creek fault, in which case that fault would be older than the Winnie Fault.

MINERALIZATION AND 2009 ROCK GEOCHEMISTRY

Pyrite and minor arsenopyrite are the only sulphide minerals noted on the property. They have been described by Fekete (1988) and Carlyle (1989a, 1989b, 1997 and 1998) as fine to coarse disseminations, massive bands and lenses. Disseminated mineralization ranges from minor and discontinuous to up to 10% of the total rock volume. Bands and lenses of massive mineralization are typically 5-10 cm wide. The Winnie Showing was not re-examined in 2009.

In 2009, three rock samples were collected from the property. The samples were all taken from the Red Creek drainage. Sample locations are illustrated on Figure 6. Rock sample sites were marked with orange flagging tape labelled with the sample number. The location of each sample was determined using a handheld GPS unit. Multi-element analyses for rock samples were carried out at ALS Chemex in North Vancouver, B.C. Each sample was dried, fine crushed to better than 70% passing -2mm and then a 250 g split was pulverized to better than 85% passing 75 micron. The fine fraction was then analyzed for gold using fire assay followed by inductively coupled plasma-atomic emission spectroscopy analysis and for 35 other elements using an aqua regia digestion and inductively coupled plasma-atomic emission spectroscopy analysis (Au-ICP21 and ME-ICP41). Rock Sample Descriptions are provided in Appendix II and Certificates of Analysis are given in Appendix III.

The rocks sampled in 2009 did not yield any significant results.



PROPERTY BOUNDARY

SCURVY CREEK

- 2009 Rock sample
- 2009 Soil sample
- × 2009 Silt sample

STRATEGIC METALS LTD.

FIGURE 6
ARCHER, CATHRO & ASSOCIATES (1981) LIMITED

SAMPLE LOCATIONS

SCURVY PROPERTY

0 200 m 1000 m

UTM ZONE 9, NAD 83, 105B/14

FILE: ...2009/SCURVY/CLAIM_LOCATIONS DATE: MARCH 2010

2009 STREAM SEDIMENT AND SOIL GEOCHEMISTRY

A total of 17 stream sediment and 20 soil samples were collected on or upstream from the Scurvy property in 2009. The locations of these samples are illustrated on Figure 6.

Stream sediment geochemical samples were collected from the major drainages on the property. One or more samples were taken from each creek. Sample locations were recorded using handheld GPS units and were marked with orange flagging tape labelled with the sample number. Stream sediment samples were collected by hand and were placed into individually pre-numbered kraft paper bags. They were sent to ALS Chemex, where they were dried, screened to -180 microns, dissolved in aqua regia solution and then analyzed for 35 elements using the inductively coupled plasma with atomic emission spectroscopy technique (ME-ICP41). An additional 30 g charge was further analysed for gold by fire assay with inductively coupled plasma-atomic emission spectroscopy finish (Au-ICP21). Certificates of Analysis are given in Appendix III.

Seven stream sediment samples were taken from Red Creek. Most of the samples yielded background values for arsenic, antimony, gold, copper, mercury, lead and zinc. One sample returned elevated gold (31 ppb), arsenic (47 ppm) and antimony (10 ppm) values. Based on a comparison with GSC data, those samples would represent 98th, 95th and 100th percentile values, respectively.

The other ten stream sediment samples were taken from Shootamook Creek or one of its other tributaries. Results for arsenic, antimony, gold, copper, mercury, lead and zinc were mostly background level; however, three samples returned 90th percentile arsenic (23, 24 and 27 ppm) and four samples returned 98th percentile antimony (3, 3, 4 and 4 ppm).

The soil geochemical samples were collected at wide intervals on lines paralleling both sides of Shootamook Creek and from the south side of Red Creek. Sample locations were recorded using handheld GPS units and were marked with orange flagging tape labelled with the sample number. Soil samples were collected using a mattock and were placed into individually pre-numbered kraft paper bags. The soil samples were analyzed using the same technique as the stream sediment samples.

Values from soil sampling are typically background to weakly anomalous. The exception is a sample (CC69166) taken on the south side of Red Creek, which yielded 22 ppb gold, 178 ppm arsenic, 23 ppm antimony, 44 ppm copper, 24 ppm lead and 70 ppm zinc. This sample was probably taken at the Cliff Showing, but no evidence of prior trenching was observed. Three of other samples returned arsenic values between 50 and 85 ppm, but only had background values for other elements.

DISCUSSION AND CONCLUSIONS

Known mineralization on the Scurvy property is hosted in breccia/vein zones within faults at the Winnie and Cliff showings. Rock sampling, trenching and diamond drilling have only partially delineated areas of mineralization at the Winnie Showing. Historical work identified

mineralization within wallrocks adjacent to the Winnie fault but its potential has not been fully evaluated. No significant work has been performed at the Cliff Showing. Stream sediment and soil samples collected near the Cliff Showing in 2009 yielded positive results. Both showings warrant further exploration.

Thick layers of glacial till cover most of the property and could mask mineralization. Prospecting and geological mapping should be performed in creek cuts where bedrock exposure is available, and systematic grid soil sampling should be done with hand held soil augers. Old trenches should be cleaned and, if possible, resampled and mapped.

Respectfully submitted,

ARCHER, CATHRO & ASSOCIATES (1981) LIMITED

Heather Smith B.Sc. Geology, GIT

REFERENCES

- Carlyle, L.W.
- 1989a Report on the 1989 exploration program on the Oropex Minerals property; Report 092816 for Oropex Minerals Inc.
 - 1989b Report on the 1989 exploration program; Report 092858 prepared for Yukon Yellow Metal Exploration.
 - 1997 Report on the 1998 work program on the Mel 1-42 claims. Assessment Report 093760 prepared for Yukon Yellow Metal Exploration Ltd.
 - 1998 Report on the 1998 work program on the Mel 1-42 claims. Assessment Report 094004 prepared for Yukon Yellow Metal Exploration Ltd.
- Fekete, M
- 1988 Report on 1988 for Shootamook Creek property; Assessment Report 092125 for Total Erickson Resources Ltd.
- Gordey, S.P. and Makepeace, A.J. (compilers)
- 1999 Yukon digital geology, version 2.0, Geological Survey of Canada, Open File 1749 and Yukon Geological Survey, Open File 2003-9 (D).
- Hart, C.
- 2000 The geological framework of the Yukon Territory; A Pamphlet for the Yukon Geological Survey.
- Poole, W.H., Roddick, J.A., and Green, L.H.
- 1960 Geological Survey of Canada Map 10-1960; Wolf Lake map sheet.
- Sax, K.
- 1985 Geochemical report on the Matthew 1-6 claims; Assessment Report for Mel Holloway.

APPENDIX I
STATEMENT OF QUALIFICATIONS

STATEMENT OF QUALIFICATIONS

I, Heather Smith, geologist, with business addresses in Vancouver, British Columbia and Whitehorse, Yukon Territory and residential address at #604-175 West 1 Street, North Vancouver, British Columbia, V7M 3N9 do hereby certify that:

1. I graduated from the University of British Columbia in 2006 with a B. Sc in Geological Sciences.
2. From 2004 to present, I have been actively engaged in mineral exploration in the Yukon Territory, British Columbia and Northwest Territories.
3. I am a Geoscientist in Training (GIT) with the Association of Professional Engineers and Geoscientists of British Columbia (Member Number 150000).
4. I have personally participated in the fieldwork reported herein and have interpreted all data resulting from this work.

Heather Smith, B.Sc. Geology, GIT

APPENDIX II
ROCK SAMPLE DESCRIPTIONS

APPENDIX III
CERTIFICATES OF ANALYSIS



ALS Chemex

EXCELLENCE IN ANALYTICAL CHEMISTRY

ALS Canada Ltd.

2103 Dollarton Hwy
North Vancouver BC V7H 0A7

Phone: 604 984 0221 Fax: 604 984 0218 www.alschemex.com

To: ATAC RESOURCES LTD.
C/O ARCHER, CATHRO & ASSOCIATES (1981)
LIMITED
1016-510 W HASTINGS ST
VANCOUVER BC V6B 1L8

Page: 1
Finalized Date: 10-OCT-2009
Account: RCM

CERTIFICATE VA09107924

Project: SCURVY

P.O. No.:

This report is for 3 Rock samples submitted to our lab in Vancouver, BC, Canada on 29-SEP-2009.

The following have access to data associated with this certificate:

AL ARCHER
BILL WENGZYNOWSKI

DOUG EATON

JOAN MARIACHER

SAMPLE PREPARATION

ALS CODE	DESCRIPTION
WEI-21	Received Sample Weight
LOG-21	Sample logging - ClientBarCode
CRU-31	Fine crushing - 70% <2mm
PUL-QC	Pulverizing QC Test
SPL-21	Split sample - riffle splitter
PUL-31	Pulverize split to 85% <75 um

ANALYTICAL PROCEDURES

ALS CODE	DESCRIPTION	INSTRUMENT
Au-ICP21	Au 30g FA ICP-AES Finish	ICP-AES
ME-ICP41	35 Element Aqua Regia ICP-AES	ICP-AES

To: ATAC RESOURCES LTD.
ATTN: AL ARCHER
C/O ARCHER, CATHRO & ASSOCIATES (1981) LIMITED
1016-510 W HASTINGS ST
VANCOUVER BC V6B 1L8

This is the Final Report and supersedes any preliminary report with this certificate number. Results apply to samples as submitted. All pages of this report have been checked and approved for release.

Signature:



Colin Ramshaw, Vancouver Laboratory Manager



ALS Chemex

EXCELLENCE IN ANALYTICAL CHEMISTRY

ALS Canada Ltd.

2103 Dollarton Hwy
North Vancouver BC V7H 0A7

Phone: 604 984 0221 Fax: 604 984 0218 www.alschemex.com

To: ATAC RESOURCES LTD.
C/O ARCHER, CATHRO & ASSOCIATES (1981)
LIMITED
1016-510 W HASTINGS ST
VANCOUVER BC V6B 1L8

Project: SCURVY

Page: 2 - A
Total # Pages: 2 (A - C)
Finalized Date: 10-OCT-2009
Account: RCM

CERTIFICATE OF ANALYSIS VA09107924

Sample Description	Method Analyte Units LOR	WEI-21	Au-ICP21	ME-ICP41	ME-ICP41	ME-ICP41	ME-ICP41	ME-ICP41	ME-ICP41	ME-ICP41	ME-ICP41	ME-ICP41	ME-ICP41	ME-ICP41	ME-ICP41	
		Recvd Wt. kg	Au ppm	Ag ppm	Al %	As ppm	B ppm	Ba ppm	Be ppm	Bi ppm	Ca %	Cd ppm	Co ppm	Cr ppm	Cu ppm	Fe %
		0.02	0.001	0.2	0.01	2	10	10	0.5	2	0.01	0.5	1	1	1	0.01
G006213		0.80	0.004	0.2	0.39	14	<10	50	<0.5	<2	0.05	<0.5	3	7	8	0.71
G006214		0.80	0.004	0.2	0.17	8	<10	20	<0.5	<2	0.04	<0.5	1	15	2	0.30
G006215		0.92	0.001	<0.2	0.21	10	<10	10	<0.5	<2	>25.0	<0.5	4	5	<1	3.31



ALS Chemex

EXCELLENCE IN ANALYTICAL CHEMISTRY

ALS Canada Ltd.

2103 Dollarton Hwy
North Vancouver BC V7H 0A7

Phone: 604 984 0221 Fax: 604 984 0218 www.alschemex.com

To: ATAC RESOURCES LTD.
C/O ARCHER, CATHRO & ASSOCIATES (1981)
LIMITED
1016-510 W HASTINGS ST
VANCOUVER BC V6B 1L8

Project: SCURVY

Page: 2 - B
Total # Pages: 2 (A - C)
Finalized Date: 10-OCT-2009
Account: RCM

CERTIFICATE OF ANALYSIS VA09107924

Sample Description	Method Analyte Units LOR	ME-ICP41	ME-ICP41	ME-ICP41	ME-ICP41	ME-ICP41	ME-ICP41	ME-ICP41	ME-ICP41	ME-ICP41	ME-ICP41	ME-ICP41	ME-ICP41	ME-ICP41	ME-ICP41	
		Ga ppm 10	Hg ppm 1	K % 0.01	La ppm 10	Mg % 0.01	Mn ppm 5	Mo ppm 1	Na % 0.01	Ni ppm 1	P ppm 10	Pb ppm 2	S % 0.01	Sb ppm 2	Sc ppm 1	Sr ppm 1
G006213		<10	1	0.21	30	0.01	24	<1	<0.01	3	120	24	0.35	9	1	12
G006214		<10	1	0.09	<10	0.01	28	<1	<0.01	1	40	32	0.05	4	<1	6
G006215		<10	<1	<0.01	<10	0.37	505	<1	<0.01	17	120	8	<0.01	<2	4	174



ALS Chemex

EXCELLENCE IN ANALYTICAL CHEMISTRY

ALS Canada Ltd.
 2103 Dollarton Hwy
 North Vancouver BC V7H 0A7
 Phone: 604 984 0221 Fax: 604 984 0218 www.alschemex.com

To: ATAC RESOURCES LTD.
 C/O ARCHER, CATHRO & ASSOCIATES (1981)
 LIMITED
 1016-510 W HASTINGS ST
 VANCOUVER BC V6B 1L8
 Project: SCURVY

Page: 2 - C
 Total # Pages: 2 (A - C)
 Finalized Date: 10-OCT-2009
 Account: RCM

CERTIFICATE OF ANALYSIS VA09107924

Sample Description	Method Analyte Units LOR	ME-ICP41	ME-ICP41	ME-ICP41	ME-ICP41	ME-ICP41	ME-ICP41	ME-ICP41
		Th ppm	Ti %	Ti ppm	U ppm	V ppm	W ppm	Zn ppm
		20	0.01	10	10	1	10	2
G006213		<20	<0.01	<10	<10	3	<10	9
G006214		<20	<0.01	<10	<10	1	<10	4
G006215		<20	<0.01	<10	10	11	<10	19



ALS Chemex

EXCELLENCE IN ANALYTICAL CHEMISTRY

ALS Canada Ltd

2103 Dollarton Hwy
North Vancouver BC V7H 0A7

Phone: 604 984 0221 Fax: 604 984 0218 www.alschemex.com

To: ATAC RESOURCES LTD.
C/O ARCHER, CATHRO & ASSOCIATES (1981)
LIMITED
1016-510 W HASTINGS ST
VANCOUVER BC V6B 1L8

Page: 1
Finalized Date: 11-OCT-2009
Account: RCM

CERTIFICATE VA09105689

Project: SCURVY

P.O. No.:

This report is for 37 Soil samples submitted to our lab in Vancouver, BC, Canada on 29-SEP-2009.

The following have access to data associated with this certificate:

AL ARCHER
BILL WENGZYNOWSKI

DOUG EATON

JOAN MARIACHER

SAMPLE PREPARATION

ALS CODE	DESCRIPTION
WEI-21	Received Sample Weight
LOG-22	Sample login - Rcd w/o BarCode
SCR-41	Screen to -180um and save both

ANALYTICAL PROCEDURES

ALS CODE	DESCRIPTION	INSTRUMENT
Au-ICP21	Au 30g FA ICP-AES Finish	ICP-AES
ME-ICP41	35 Element Aqua Regia ICP-AES	ICP-AES

To: ATAC RESOURCES LTD.
ATTN: AL ARCHER
C/O ARCHER, CATHRO & ASSOCIATES (1981) LIMITED
1016-510 W HASTINGS ST
VANCOUVER BC V6B 1L8

This is the Final Report and supersedes any preliminary report with this certificate number. Results apply to samples as submitted. All pages of this report have been checked and approved for release.

Signature:

Colin Ramshaw, Vancouver Laboratory Manager



ALS Chemex

EXCELLENCE IN ANALYTICAL CHEMISTRY

ALS Canada Ltd.

2103 Dollarton Hwy
North Vancouver BC V7H 0A7

Phone: 604 984 0221 Fax: 604 984 0218 www.alschemex.com

To: ATAC RESOURCES LTD.
C/O ARCHER, CATHRO & ASSOCIATES (1981)
LIMITED
1016-510 W HASTINGS ST
VANCOUVER BC V6B 1L8

Page: 2 - A
Total # Pages: 2 (A - C)
Finalized Date: 11-OCT-2009
Account: RCM

CERTIFICATE OF ANALYSIS VA09105689

Sample Description	Method Analyte Units LOR	WEI-21	Au-ICP21	ME-ICP41	ME-ICP41	ME-ICP41	ME-ICP41	ME-ICP41	ME-ICP41	ME-ICP41	ME-ICP41	ME-ICP41	ME-ICP41	ME-ICP41	ME-ICP41	ME-ICP41
		Recvd Wt. kg	Au ppm	Ag ppm	Al %	As ppm	B ppm	Ba ppm	Be ppm	Bi ppm	Ca %	Cd ppm	Co ppm	Cr ppm	Cu ppm	Fe %
CC69166		0.20	0.022	0.3	0.89	178	<10	40	<0.5	<2	1.84	<0.5	20	19	44	6.70
CC69167		0.08	0.031	0.2	0.60	13	<10	40	<0.5	<2	12.40	<0.5	8	17	12	1.75
CC69168		0.24	0.010	<0.2	0.44	52	<10	20	<0.5	<2	7.44	<0.5	20	11	22	3.94
CC69169		0.24	0.002	<0.2	1.61	3	<10	20	1.9	<2	2.06	<0.5	19	78	23	2.87
CC69170		0.14	0.003	<0.2	0.75	12	<10	50	<0.5	<2	6.88	<0.5	8	14	12	2.24
CC69171		0.14	0.005	<0.2	1.35	10	<10	60	1.7	<2	2.79	<0.5	23	56	23	2.77
CC69172		0.20	0.004	0.2	0.48	47	<10	20	0.9	<2	2.59	<0.5	20	23	25	2.97
CC69173		0.12	0.012	0.2	0.78	14	<10	60	<0.5	<2	8.86	<0.5	8	14	13	2.27
CC69174		0.14	0.005	0.2	0.77	11	<10	50	<0.5	<2	8.70	<0.5	8	14	12	2.19
CC69175		0.12	0.006	<0.2	0.83	14	<10	50	<0.5	<2	3.46	<0.5	8	15	11	2.48
CC69176		0.18	0.002	<0.2	1.43	15	<10	70	0.6	<2	0.46	<0.5	9	21	5	4.04
CC69177		0.18	0.004	<0.2	0.93	17	<10	50	<0.5	<2	3.10	<0.5	10	17	15	2.78
CC69178		0.20	0.003	<0.2	1.28	33	<10	50	0.6	<2	3.21	<0.5	11	18	8	3.89
CC70905		0.16	0.004	<0.2	1.25	27	<10	20	<0.5	<2	2.73	<0.5	17	22	20	3.66
CC70906		0.18	0.003	0.2	1.51	14	<10	20	<0.5	2	4.28	<0.5	12	22	25	3.55
CC70907		0.18	0.002	<0.2	1.47	16	<10	20	<0.5	<2	4.59	<0.5	12	21	23	3.56
CC70908		0.14	0.002	<0.2	1.34	6	<10	50	<0.5	<2	1.48	<0.5	10	20	9	3.02
CC70909		0.32	0.003	<0.2	1.50	7	<10	20	<0.5	2	1.54	<0.5	15	20	21	3.84
CC70910		0.14	0.004	<0.2	1.04	30	<10	40	<0.5	3	1.23	<0.5	15	16	26	3.81
CC70911		0.14	0.003	0.2	1.03	20	<10	50	<0.5	<2	1.98	<0.5	5	9	7	1.77
CC70912		0.14	0.003	<0.2	1.15	44	<10	40	<0.5	2	1.32	<0.5	13	18	13	4.05
CC70913		0.20	0.001	<0.2	0.96	10	<10	10	<0.5	<2	1.67	<0.5	18	18	19	3.85
CC70914		0.16	0.003	<0.2	1.94	11	<10	40	1.0	<2	1.34	<0.5	11	68	11	3.72
CC70915		0.18	0.004	<0.2	1.11	23	<10	30	<0.5	<2	2.16	<0.5	13	22	20	3.44
CC70916		0.18	0.003	<0.2	1.12	21	<10	30	<0.5	<2	2.21	<0.5	15	23	22	3.45
CC70917		0.16	0.003	<0.2	1.01	23	<10	50	0.5	2	1.96	<0.5	13	14	15	4.03
CC70918		0.24	0.002	<0.2	1.64	9	<10	10	<0.5	<2	1.16	<0.5	15	29	27	4.24
CC70919		0.14	0.006	<0.2	1.00	24	<10	50	<0.5	<2	3.88	<0.5	16	21	21	3.88
CC70920		0.14	0.003	<0.2	1.47	85	<10	60	0.6	<2	1.39	<0.5	18	26	14	4.81
CC69211		0.20	0.007	0.2	1.20	24	<10	80	0.5	<2	5.62	<0.5	12	20	21	3.44
CC69212		0.26	0.002	<0.2	1.43	11	<10	30	<0.5	2	4.58	<0.5	13	22	26	3.40
CC69213		0.26	0.003	<0.2	0.87	24	<10	50	<0.5	2	2.70	<0.5	11	14	20	3.49
CC69214		0.26	0.003	<0.2	1.11	16	<10	30	<0.5	<2	6.09	<0.5	12	19	19	2.84
CC69215		0.24	0.002	<0.2	1.13	12	<10	40	<0.5	<2	6.46	<0.5	11	18	17	2.79
CC69216		0.28	0.003	<0.2	0.53	6	<10	20	<0.5	<2	7.68	<0.5	20	13	41	4.89
CC69218		0.20	0.006	<0.2	1.06	56	<10	70	<0.5	<2	1.97	<0.5	9	14	25	3.48
CC69219		0.24	0.005	<0.2	1.01	10	<10	40	<0.5	<2	1.24	<0.5	9	19	12	2.66



ALS Chemex

EXCELLENCE IN ANALYTICAL CHEMISTRY

ALS Canada Ltd.
 2103 Dollarton Hwy
 North Vancouver BC V7H 0A7
 Phone: 604 984 0221 Fax: 604 984 0218 www.alschemex.com

To: ATAC RESOURCES LTD.
 C/O ARCHER, CATHRO & ASSOCIATES (1981)
 LIMITED
 1016-510 W HASTINGS ST
 VANCOUVER BC V6B 1L8
 Project: SCURVY

Page: 2 - B
 Total # Pages: 2 (A - C)
 Finalized Date: 11-OCT-2009
 Account: RCM

CERTIFICATE OF ANALYSIS VA09105689

Sample Description	Method Analyte Units LOR	ME-ICP41	ME-ICP41	ME-ICP41	ME-ICP41	ME-ICP41	ME-ICP41	ME-ICP41	ME-ICP41	ME-ICP41	ME-ICP41	ME-ICP41	ME-ICP41	ME-ICP41	ME-ICP41	
		Ga ppm 10	Hg ppm 1	K % 0.01	La ppm 10	Mg % 0.01	Mn ppm 5	Mo ppm 1	Na % 0.01	Ni ppm 1	P ppm 10	Pb ppm 2	S % 0.01	Sb ppm 2	Sc ppm 1	Sr ppm 1
CC69166		<10	<1	0.03	40	0.31	278	1	<0.01	53	820	24	0.04	23	3	135
CC69167		<10	<1	0.03	20	0.50	331	<1	<0.01	23	820	8	0.08	4	2	279
CC69168		<10	<1	0.02	40	0.81	232	<1	<0.01	46	930	15	0.20	7	3	388
CC69169		10	<1	0.01	100	1.69	510	<1	<0.01	85	2690	12	0.03	<2	4	127
CC69170		<10	1	0.04	20	0.54	476	<1	<0.01	19	560	8	0.06	2	2	201
CC69171		<10	<1	0.06	60	1.25	517	1	<0.01	73	1980	22	0.08	<2	5	106
CC69172		<10	1	0.05	60	0.61	584	2	<0.01	72	1330	35	0.11	10	7	130
CC69173		<10	<1	0.04	20	0.39	517	<1	<0.01	17	600	7	0.08	<2	2	207
CC69174		<10	<1	0.04	20	0.38	491	<1	<0.01	17	580	6	0.08	<2	2	193
CC69175		<10	<1	0.04	20	0.41	641	<1	<0.01	18	550	8	0.05	<2	2	123
CC69176		<10	<1	0.05	30	0.37	419	<1	<0.01	17	180	23	0.01	<2	4	38
CC69177		<10	<1	0.04	20	0.42	550	<1	<0.01	21	600	9	0.07	<2	2	113
CC69178		<10	<1	0.03	30	0.55	597	<1	<0.01	24	400	15	0.04	4	4	140
CC70905		<10	1	0.02	30	0.82	254	<1	<0.01	37	670	13	0.23	<2	2	175
CC70906		<10	<1	0.02	40	0.85	149	<1	0.01	33	510	12	0.05	<2	1	288
CC70907		<10	<1	0.02	30	0.81	127	<1	0.01	34	520	13	0.07	<2	2	384
CC70908		<10	<1	0.02	40	0.63	149	<1	0.01	24	300	14	0.05	2	2	161
CC70909		<10	<1	0.01	60	0.82	479	<1	0.01	34	460	16	0.01	<2	2	148
CC70910		<10	<1	0.02	40	0.49	400	<1	0.01	40	490	21	0.07	2	2	102
CC70911		<10	<1	0.03	10	0.23	330	<1	0.03	9	250	12	0.05	<2	1	116
CC70912		<10	<1	0.03	30	0.36	236	<1	0.01	25	290	23	0.04	4	4	81
CC70913		<10	<1	0.02	40	0.68	279	<1	0.01	37	540	12	0.09	2	1	129
CC70914		<10	<1	0.01	80	1.30	347	<1	0.01	47	690	20	0.04	5	7	97
CC70915		<10	<1	0.03	40	0.64	292	<1	0.01	36	580	16	0.04	2	2	135
CC70916		<10	<1	0.04	40	0.66	305	<1	0.01	38	610	15	0.06	3	2	142
CC70917		<10	<1	0.04	40	0.22	389	<1	0.01	25	320	23	0.06	<2	3	169
CC70918		10	<1	0.02	50	0.93	158	<1	<0.01	42	440	12	0.03	<2	2	103
CC70919		<10	1	0.04	40	0.47	426	<1	0.01	35	590	23	0.06	3	3	320
CC70920		<10	<1	0.05	30	0.63	550	<1	0.01	35	440	24	0.05	2	4	85
CC69211		<10	<1	0.06	20	0.63	703	<1	0.01	31	760	17	0.14	<2	2	316
CC69212		<10	<1	0.01	50	0.83	245	<1	0.01	34	570	23	0.04	<2	2	325
CC69213		<10	<1	0.02	30	0.48	176	<1	0.01	31	660	16	0.05	<2	2	224
CC69214		<10	<1	0.03	30	0.71	244	<1	<0.01	29	540	14	0.05	<2	2	322
CC69215		<10	<1	0.03	30	0.69	234	<1	<0.01	30	570	12	0.05	<2	2	313
CC69216		<10	<1	0.02	50	0.34	270	<1	<0.01	55	750	22	0.04	6	3	518
CC69218		<10	<1	0.03	30	0.42	128	<1	<0.01	29	620	21	0.12	3	2	186
CC69219		<10	<1	0.03	30	0.55	178	<1	<0.01	23	680	11	0.02	2	2	75



ALS Chemex

EXCELLENCE IN ANALYTICAL CHEMISTRY

ALS Canada Ltd.

2103 Dollarton Hwy

North Vancouver BC V7H 0A7

Phone: 604 984 0221 Fax: 604 984 0218 www.alschemex.com

To: ATAC RESOURCES LTD.

C/O ARCHER, CATHRO & ASSOCIATES (1981)

LIMITED

1016-510 W HASTINGS ST

VANCOUVER BC V6B 1L8

Project: SCURVY

Page: 2 - C

Total # Pages: 2 (A - C)

Finalized Date: 11-OCT-2009

Account: RCM

CERTIFICATE OF ANALYSIS VA09105689

Sample Description	Method Analyte Units LOR	ME-ICP41	ME-ICP41	ME-ICP41	ME-ICP41	ME-ICP41	ME-ICP41	ME-ICP41
		Th	Ti	Ti	U	V	W	Zn
		ppm	%	ppm	ppm	ppm	ppm	ppm
		20	0.01	10	10	1	10	2
CC69166		<20	0.01	<10	<10	12	60	70
CC69167		<20	0.01	<10	<10	10	<10	35
CC69168		20	<0.01	<10	<10	8	<10	31
CC69169		30	<0.01	<10	<10	35	<10	41
CC69170		<20	0.01	<10	<10	10	<10	42
CC69171		20	0.01	<10	<10	39	<10	46
CC69172		<20	<0.01	<10	<10	25	<10	67
CC69173		<20	0.01	<10	<10	10	<10	44
CC69174		<20	0.01	<10	<10	9	<10	42
CC69175		<20	0.01	<10	<10	12	<10	48
CC69176		<20	<0.01	<10	<10	19	<10	27
CC69177		<20	0.01	<10	<10	12	<10	55
CC69178		<20	0.01	<10	<10	16	<10	33
CC70905		<20	<0.01	<10	<10	11	<10	80
CC70906		20	<0.01	<10	<10	8	<10	79
CC70907		<20	<0.01	<10	<10	8	<10	80
CC70908		<20	0.01	<10	<10	15	<10	34
CC70909		20	<0.01	<10	<10	7	<10	75
CC70910		<20	<0.01	<10	<10	9	<10	97
CC70911		<20	0.03	<10	<10	15	<10	16
CC70912		<20	0.01	<10	<10	14	<10	32
CC70913		20	<0.01	<10	<10	8	<10	85
CC70914		<20	<0.01	<10	<10	41	<10	36
CC70915		<20	0.01	<10	<10	13	<10	68
CC70916		<20	0.01	<10	<10	13	<10	68
CC70917		<20	<0.01	<10	<10	10	<10	41
CC70918		20	<0.01	<10	<10	11	<10	77
CC70919		<20	<0.01	<10	<10	13	<10	41
CC70920		<20	0.01	<10	<10	19	<10	40
CC69211		<20	0.02	<10	<10	13	<10	97
CC69212		20	<0.01	<10	<10	9	<10	70
CC69213		<20	<0.01	<10	<10	7	<10	82
CC69214		<20	0.01	<10	<10	11	<10	63
CC69215		<20	0.01	<10	<10	11	<10	61
CC69216		20	<0.01	<10	<10	4	<10	84
CC69218		<20	0.01	<10	<10	11	<10	54
CC69219		<20	0.01	<10	<10	12	<10	53

ARCHER, CATHRO & ASSOCIATES (1981) LIMITED
1016 – 510 West Hastings Street
Vancouver, B.C. V6B 1L8

Telephone: 604-688-2568

Fax: 604-688-2578



AFFIDAVIT

I, Joan Mariacher, of Vancouver, B.C. make oath and say:

That to the best of my knowledge the attached Statement of
Expenditures for exploration work on the Scurvy 1-42 mineral claims
on Claim Sheet 105B/14 is accurate.



Joan Mariacher

Sworn before me at Vancouver, B.C.

this 9th day of July 2010.



Barrister & Solicitor

IAN J. TALBOT
Barrister & Solicitor
281 East 5th Street
North Vancouver
British Columbia
Canada V7L 1L8

Statement of Expenditures
Scurvy 1-42 Mineral Claims
June 2, 2010

Labour

D. Eaton (geologist) September 2009 – 12 hrs @ \$100/hr	\$ 1,260.00
S. Eaton (geologist) September 2009 – 1 day @ \$560/day	588.00
H. Smith (geologist) September 2009 – 1 day @ \$560/day	588.00
March 2010 – 28 1/2 hr @ \$75/hr	2,244.38
M. Turner (geologist) September 2009 – 1/2 day @ \$560/day	294.00
	4,974.38

Expenses

Field room and board – 4 days @ \$125/day	\$ 525.00
Capital Helicopters	4,616.03
ALS Chemex	854.08
Expediting (L. Corbett and D. Huston)	95.55
Norcan Leasing – truck rental	198.89
North 60 – helicopter fuel	745.04
	7,034.59

Total \$12,008.97

Claim Name	# of Samples
Scurvy 6	1
7	2
8	4
12	2
23	3
25	3
27	3
29	4
33	2
34	9
TOTAL	33

CAPITAL HELICOPTERS (1995) INC.

Suite 3 - 25 Pilgrim Place, Whitehorse, Y.T. Y1A 6E6
 Phone: (867) 668-6200 Fax: (867) 668-6201
 capitalheli@polarcom.com



Charter and Contract Service

INVOICE

NO. 11224

DATE 22/09/2009

PAGE 1 of 1

SOLD TO

Archer Cathro
 Suite 1016, 510 West Hastings
 Vancouver, B. C. V6B 1L8

SHIP TO

Archer Cathro
 Suite 1016, 510 West Hastings
 Vancouver, B. C. V6B 1L8

ITEM NO.	QUANTITY	UNIT	DESCRIPTION	GST	PST	UNIT PRICE	AMOUNT	
Sept. 15	FERRY 2.3	hrs	YXY-Watson Lake	G		1,025.00	2,357.50	
Sept. 16	2.8	hrs BOYA	WL-Grave Yard L area-WL	G		1,025.00	2,870.00	
Sept. 17	3.2	hrs SCURVY-4C	WL-Shootamook Cr area-Scurvy Cr-Forsee-Black L-WL	G		1,025.00	3,280.00	
Sept. 18	2.0	hrs BOYA-ZEP	WL-Airplane L area-Grave Yard L area-WL	G		1,025.00	2,050.00	
Sept. 19	3.5	hrs FLIP-FIN	WL-Frances L-Dolly Varden L-WL	G		1,025.00	3,587.50	
Sept. 20	2.7	hrs BELG	WL-Berg Cr L-WL	G		1,025.00	2,767.50	
Sept. 21	MOL-0.6 5.1	hrs 3-1-BOLT-FINLAYSON	WL-Bolt-Finlayson-Sheldon-Ross R-Morley-Teslin	G		1,025.00	5,227.50	
	262.6	ltrs	fuel@YXY	G		1.35	354.51	
	1,774.8	ltrs	fuel@Watson Lake	G		1.48	2,626.70	
			G - GST 5.00% GST				25,121.21 1,256.09	
Capital Helicopters (1995) Inc. GST: #899587984								
Thank You! Your Business Is Appreciated! Fuel Price includes Federal and Yukon Tax							TOTAL ↓	26,377.30

POSTED

1256.09
 \$ 1200 - 3140.15
 \$ Bett - 1802.68
 \$ BOYA - 5280.10
 \$ JERRY - 2663.31
 \$ Fin - 2895.92
 \$ Flip - 2895.92
 \$ 4C - 186.08
 \$ Mor - 697.81
 \$ ~~Scurvy~~ - 4376.22 4616.03
 \$ Zep - 1163.02
 26377.30



ALS Chemex

EXCELLENCE IN ANALYTICAL CHEMISTRY

ALS Canada Ltd

2103 Dollarton Hwy
North Vancouver BC V7H 0A7

Phone: 604 984 0221 Fax: 604 984 0218 www.alschemex.com

To: ATAC RESOURCES LTD.
C/O ARCHER, CATHRO & ASSOCIATES (1981) LIMITED
1016-510 W HASTINGS ST
VANCOUVER BC V6B 1L8

INVOICE NUMBER 1970772

BILLING INFORMATION

Certificate: **VA09107924**
Sample Type: **Rock**
Account: **RCM**
Date: **10-OCT-2009**
Project: **SCURVY** *x ↗*
P.O. No.:
Quote: **ALSC-CW09-032-F-R1**
Terms: **Net 30 Days** **C1**
Comments:

POSTED

ANALYSED FOR			UNIT	TOTAL
QUANTITY	CODE	DESCRIPTION	PRICE	
3	PREP-31A	Crush, Split, Pulverize	5.04	15.12
2.52	PREP-31A	Weight Charge (kg) - Crush, Split, Pulverize	0.52	1.31
3	Au-ICP21	Au 30g FA ICP-AES Finish	10.61	31.83
3	ME-ICP41	35 Element Aqua Regia ICP-AES	4.72	14.16
3	GEO-AR01	Aqua regia digestion	2.35	7.05

*Scurvy
N/A 20*

SUBTOTAL (CAD) \$ 69.47

R100938885 GST \$ 3.47

TOTAL PAYABLE (CAD) \$ 72.94

To: ATAC RESOURCES LTD.
ATTN: ACCOUNTS PAYABLE
C/O ARCHER, CATHRO & ASSOCIATES (1981) LIMITED
1016-510 W HASTINGS ST
VANCOUVER BC V6B 1L8

Payment may be made by: Cheque or Bank Transfer

Beneficiary Name: ALS Canada Ltd.
Bank: Royal Bank of Canada
SWIFT: ROYCCAT2
Address: Vancouver, BC, CAN
Account: 003-00010-1001098

Please Remit Payments To :
ALS Chemex

2103 Dollarton Hwy
North Vancouver BC V7H 0A7

216465



ALS Chemex
EXCELLENCE IN ANALYTICAL CHEMISTRY
 ALS Canada Ltd
 2103 Dollarton Hwy
 North Vancouver BC V7H 0A7
 Phone: 604 984 0221 Fax: 604 984 0218 www.alschemex.com

To: ATAC RESOURCES LTD.
 C/O ARCHER, CATHRO & ASSOCIATES (1981) LIMITED
 1016-510 W HASTINGS ST
 VANCOUVER BC V6B 1L8

INVOICE NUMBER 1975474

BILLING INFORMATION	
Certificate:	VA09105689
Sample Type:	Soil
Account:	RCM
Date:	15-OCT-2009
Project:	SCURVY <i>A H</i>
P.O. No.:	
Quote:	ALSC-CW09-032-F-R1
Terms:	Net 30 Days C1
Comments:	

ANALYSED FOR			UNIT	TOTAL
QUANTITY	CODE	DESCRIPTION	PRICE	
37	PREP-41	Dry, Sieve (180 um) Soil	0.96	35.52
6.92	PREP-41	Weight Charge (kg) - Dry, Sieve (180 um) Soil	1.80	12.46
37	Au-ICP21	Au 30g FA ICP-AES Finish	10.61	392.57
37	ME-ICP41	35 Element Aqua Regia ICP-AES	4.72	174.64
37	GEO-AR01	Aqua regia digestion	2.35	86.95

Scurry
NA 20

To: **ATAC RESOURCES LTD.**
 ATTN: ACCOUNTS PAYABLE
 C/O ARCHER, CATHRO & ASSOCIATES (1981) LIMITED
 1016-510 W HASTINGS ST
 VANCOUVER BC V6B 1L8

SUBTOTAL (CAD) \$ 702.14
 R100938885 GST \$ 35.11
TOTAL PAYABLE (CAD) \$ 737.25

Payment may be made by: Cheque or Bank Transfer

Beneficiary Name: ALS Canada Ltd.
 Bank: Royal Bank of Canada
 SWIFT: ROYCCAT2
 Address: Vancouver, BC, CAN
 Account: 003-00010-1001098

Please Remit Payments To :
ALS Chemex
 2103 Dollarton Hwy
 North Vancouver BC V7H 0A7

9126465