

ASSESSMENT REPORT

On The

On the

**FN 1-144 (YC 54172-YC 54315) ,
FN 145-180 (YC 57931-YC 54966),
FN-3 YC 54174; FN146 YC 57932; FN149 YC 57936;
FN 153; YC 57939**

115 H-10

**Centered Approximately
61° 36'N – 136° 40' 20' W**

For

**D. Moreau / New Shoshoni Ventures Ltd.
Whitehorse Mining District**

095082



By

**G. Macdonald P. Geo
July 20th 2008 – September 20th 2008**

Work Done By
New Shoshoni Ventures Ltd.

Table of Contents

1	Summary	2
2	Property Description and Location	3
3	Exploration History	5
3.1	James Dodge	7
3.2	Golden Quail Resources Ltd.	7
3.3	Golden Hemlock Exploration Ltd. 1990	7
3.4	New Shoshoni Ventures Ltd Exploration Programs.....	8
3.4.1	2007 Exploration.....	8
3.4.2	2008 Program	Error! Bookmark not defined.8
3.4.2.1	Field Work and Instrumentation	Error! Bookmark not defined.8
4	Geological Setting	8
4.1	Regional Geology	8
4.2	Property Geology	11
5	2008 Exploration Program.....	11
6	Conclusions and Recommendations	14
7	References	15
8	Certificates.....	16
	Appendix 1	17
	Appendix 2	19

List of Tables

Table 1, Claim Status 2009.....	3
Table 2, Drill Hole Summary Table.....	12

List of Figures

Figure 1 Location of Property.....	4
Figure 2 Location of Claims	6
Figure 3 Property Geology	10
Figure 4 Drill Hole Locations	13

1 Summary

The FN Claims consists of 184 claims located in the Aishihik Lake area of the south-central Yukon Territory. The property is accessed by float plane or helicopter charter from Whitehorse, 120 kilometers to the south.

The property consists of one contiguous claim block which lie in a broad upland area, characterized by wide plateaus and valleys, rounded hills, and old lake bottom flats and terraces.

The claims overlie rocks of the Yukon Crystalline Terrane, consisting of basement schist and gneiss, amphibolite and volcanics intruded by granitic rocks of the Aishihik batholith. Tertiary and Eocene felsic to basic volcanics unconformably overlie the granitic bodies. Structurally, the Kirkland Creek fault, a major northwest orientated fault, traverses the area.

Fine-grained placer gold was discovered in early 1900's in tributaries of Kirkland Creek, draining east from a large area underlain by felsic volcanic rocks. Reconnaissance level exploration in 1989 identified highly anomalous gold values in heavy mineral concentrates collected from stream sediments on the NICK I claims, part of which are now covered by the subject claims. In 1990, airborne geophysical surveys over three sections of the NICK I claims located EM, resistivity and VLF anomalies coinciding with anomalous gold values in stream sediments. These areas were targeted for further surface work but economic conditions at that time prevented the recommended programs.

These zones formed as a result of hydrothermal activity in faults and breccia pipes during multi-stage volcanism and may represent a potential source for the fine-grained gold in the stream sediments. However, rock samples collected from several alteration zones returned only background precious metal values. Future exploration on the NICK I claims was recommended to evaluate grid geophysical and geochemical anomalies, argillic alteration zones, and airborne EM anomalies. Potential mineralized structures recognized include breccia pipes, splays and cross-faults from the Kirkland Creek fault and stockworks.

New Shoshoni Ventures Ltd under took a drill program consisting of 1,116 metres in 7 drill holes from July to September of 2008

2 Property Description and Location

The Kirkland Creek property in the south-central Yukon on NTS Map Sheet 115H10; geographical co-ordinates 61° 35' North and 136° 7' East. Whitehorse, the capital of the Yukon Territory, is 120 kilometers southeast of the properties.

Helicopter and fixed-wing aircraft are the primary means of access to the property. Charters are available from Whitehorse, Haines Junction, and Carmacks. Small lakes located in the southwest and southeast southwestern sections of the property are adequate for float or ski equipped aircraft. There is a winter road to the property from the Aishihik Lake Road, which was used to service placer mining operations in the 1980's.

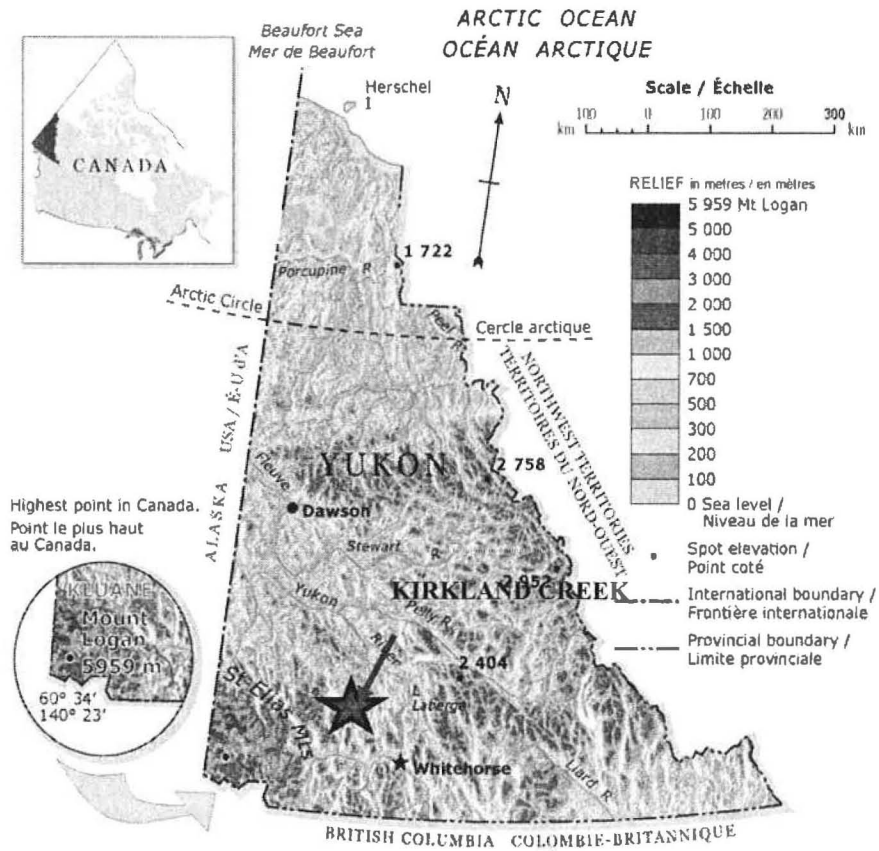
The properties lie in a broad upland area, characterized by wide plateaus and valleys, rounded hills, old lake-bottom flats and terraces. Kirkland Creek flows on the east edge of the Property. The central and northern portion of the FN Claims property is above treeline, consisting of long interconnected ridges and spurs rising up to 1,525 metres; separated by wide flat-bottomed valleys. The ridge tops are broad and grassy with few rocky sections. Ridge walls are steep and the southern and westerly facing slopes are grassy with sections of alder and rock talus. Spruce and pine forest is limited to lower elevations and valley bottoms which are typically swampy. Lake Terrace Creek flows to the east through the central section of the claim block.

This region has central interior Climate characterized by long cold winters and dry warm summers. Temperatures average 15 degrees Celsius in summer and range from 0 to -50 degrees Celsius in winter. Annual precipitation averages 30 centimetres and with packs up to 50 centimeters.

Table 1, Claim Status 2009

Name	Tag Number	Renew Date
FN 1-144	YC 54172 – YC 54315	October 23, 2009
FN 145-180	YC 57931-YC 57966	January 26 2013
FN 181-184	YC 65129- YC 65132	June 18 2013

Figure 1 Location of Property



© 2006. Her Majesty the Queen in Right of Canada, Natural Resources Canada.
 Sa Majesté la Reine du chef du Canada, Ressources naturelles Canada.

www.atlas.gc.ca

3 Exploration History

The Aishihik Lake – Kirkland Creek area has long history of intermittent exploration dating from before the 1896 discovery of rich placer gold deposits in the Klondyke, as prospectors searching for placer gold first passed through the Kirkland Creek region during the 1880's. Subsequently, the Dalton Trail, which provided access from the coast at Haines, Alaska to the Klondyke, partly followed along Kirkland Creek and the presence of fine placer gold in creeks draining into Kirkland Creek from the area now covered by the property was noted during the initial Klondyke gold rush stampede.

Prospectors traversed the general Aishihik region at various times, exploring for both placer gold occurrences and lode deposits of copper and/or gold-silver-lead-zinc mineralization. Numerous prospects have been located during the various exploration surges, including gold-copper deposits near Hopkins and Giltana Lakes and gold-silver-deposits to the north west at Mt. Nansen. The area covered by the property was traversed by prospectors working for major mining companies on regional copper-molybdenum porphyry and uranium exploration projects during the 1970's. At this time, several claim groups were explored on and around the property, by companies such as Noranda Exploration and Mitsubishi who tested for "porphyry" copper deposits.

In 1987-1988 a regional stream sediment geochemical survey was performed over the Aishihik Lake map sheet funded by Yukon Territorial Government and the Department of Energy, Mines and Resources. A large area underlain by Tertiary volcanic rocks produced anomalous gold, arsenic, antimony and mercury values. The Nick claims were staked as a result in 1989 and explored by Golden Hemlock Exploration Ltd./Golden Quail Exploration Ltd.

Gold exploration in the 1980's focused on Cretaceous to Tertiary volcanic events in the south-central Yukon. Several prospects were staked in the Kirkland Creek area but no significant results were reported. Placer gold testing was performed on three creeks draining easterly into Kirkland Creek. Fine-grained gold was recovered in sub-economic amounts from the test pits.




Figure 2 Location of Claims

3.1 James Dodge

In 1984 James Dodge undertook an exploration program. The exploration program included mapping and rock sampling. A total of six rock samples were collected. In the rocks samples gave value as high as 400 ppb mercury and 30 ppb antimony

Mr Dodge noted

"Hydrothermal mineralization with very low sulfur fugacity is represented in three distinct modes on the claims; namely, argillic alteration of breccia pipe fragments followed by one and possibly two stages of chalcedonic healing, argillic alteration along open fissures subsequently filled with drusy and crustiform quartz with accompanying fluor spar, and a jasperoidized breccia pipe. All this mineralization is evidence of near-surface, low temperature hydrothermal systems in proximity to the structurally prepared sites. A plutonic heat source, sufficient to drive the circulation of these mineralizing solutions, is reflected in the early Tertiary age of the varicoloured rhyolite flows and the porphyry dykes. Vein- and pipe-breccias appear to be localized in the vicinity of the intersection of the northeast trending open fissures and an arcuate or ring dyke fault system. No, sulfide minerals were evident in any of the breccia zones."

3.2 Golden Quail Resources Ltd.

1989

Golden Quail undertook reconnaissance level exploration work in August and September 1989 consisting of 56 soil and 103 stream sediments, 24 rock, and 18 heavy metal samples. The heavy mineral concentrates collected from tributaries of Lake Terrace Creeks recorded gold values from 327 to 24,300 ppb (.Lambert 1989). The presence of very fine grained gold was noted during the sampling program.

3.3 Golden Hemlock Exploration Ltd. 1990

In 1990 Golden Hemlock undertook an airborne geophysical survey over the property. A Total of 200 line kilometres of electromagnetic, magnetic, and VLF survey were flown. As a result 15 airborne anomalies were identified with several coinciding with high gold values in stream sediment samples which were targeted for further surface work. A 26 line kilometre grid was established trending 155° with 100 metre line spacing to facilitate soil sampling, VLF and magnetometer survey and geological mapping.

3.4 New Shoshoni Ventures Ltd Exploration Programs

3.4.1 2007 Exploration

During 2007 a survey grid cut to I.P. standards was completed covering claims FN 7, 9, 11, 13, 15, 147-56, 159-180. The grid consists of a 2.3 km baseline with cross lines of varying lengths set at 100 meter intervals at right angles to the base line. The lines were chained and lath pickets set at 25 meter intervals with the station coordinates marked on them. A total of 85 km of grid was established. The crew worked from a base camp with helicopter support. The grid was established by Coureur Des Bois of Whitehorse as contractor.

Wolcott and Associates were contracted to survey the grid with I.P. geophysical methods. The survey crew was delayed by unseasonable weather at other job sites and commenced this contract on September 23. Less than 50% of the survey was completed before the onset of winter weather terminated the program mid October. The remainder of the survey will be completed next summer (2008).

4 Geological Setting

4.1 Regional Geology

The Kirkland Creek area lies in the Yukon Crystalline Terrane, an assemblage of Yukon Group schist, gneiss, and amphibolite; Triassic andesite to basalt flows and tuff breccia; intruded by granitic batholiths. Eocene volcanic rocks unconformably overlie the basement units.

The Aishihik Batholith underlies much of the district. Triassic to Lower Jurassic in age, the intrusive body ranges in composition from dark grey granodiorite to pink quartz monzonite and porphyritic quartz monzonite.

Tertiary and Eocene volcanic rocks unconformably overlie the granitic bodies. On the property the volcanics consist primarily of felsic tuffs, flows and breccias which weather white, yellow or red in colour. Dark green mafic volcanic plugs and dykes cut the felsic units. Structurally a major northwest trending fault traverses the property. Other prominent

features include east-west faults along Lake Terrace Creeks, and northwesterly trending faults along the Black Lake valley.

Cretaceous to Tertiary volcanic rocks host lode gold deposits in the Dawson Range north of the property and in the Wheaton District south of the Aishihik area. Lode mineralization consists of epithermal to mesothermal gold bearing calcite-quartz-chalcedony vein systems in faults and fracture zones associated with felsic intrusives. In the Wheaton Valley ring dykes and fault zones developed during caldera collapse. In the Dawson Range gold mineralization occurs in quartz veins and fractures formed during intrusion of quartz feldspar porphyry and breccia bodies. Alteration zones vary from narrow seams of clay gouge along the margins of individual quartz veins to wide areas of propylitic and argillic alteration around intrusive breccias. Sericite and pyrite are common accessory minerals.

4.2 Property Geology

The property is mainly underlain by felsic Tertiary volcanic units of the Selkirk Volcanics. A few dykes and sills of basic volcanic rock intrude the sequence. The volcanics are flat-lying. No granitic or older volcanic rocks are seen but intrusives of the Aishihik Batholith probably underlie the western margin of claim block. Outcrop locally is limited to a few steep slopes and high ridges, Prominent bedrock usually consists of red to light brown highly silicified felsic breccia. Recessive areas contain talus of white to yellow crystal tuff and breccia. The volcanics are rhyolitic to dacitic in composition, containing yellow feldspar phenocrysts. Andesite porphyry dykes and mafic volcanic dykes and sills intrude the felsic volcanics.

Argillic alteration zones containing banded coliform texture jasperoid occur along linear depressions trending N40⁰-65⁰W. The alteration zones were formed by hydrothermal circulation through faults and breccia pipes in the volcanic pile . They occasionally contain drusy quartz-chalcedony veinlets and fluorite but no sulphide minerals were evident.

5 2008 Exploration Program

A 1,116.2 metre drill program was designed to test IP/EM anomalies with anomalous geochemistry in soil/silt samples in Au/Ag-indicator elements in large area of a multiple-stage silicification and epithermal clay alteration. The alteration is located near top of the ridge where streams drained a very fine grained placer gold into the streams below. Microscopic examination shows the grains to be crystalline in nature (ie: locally derived).

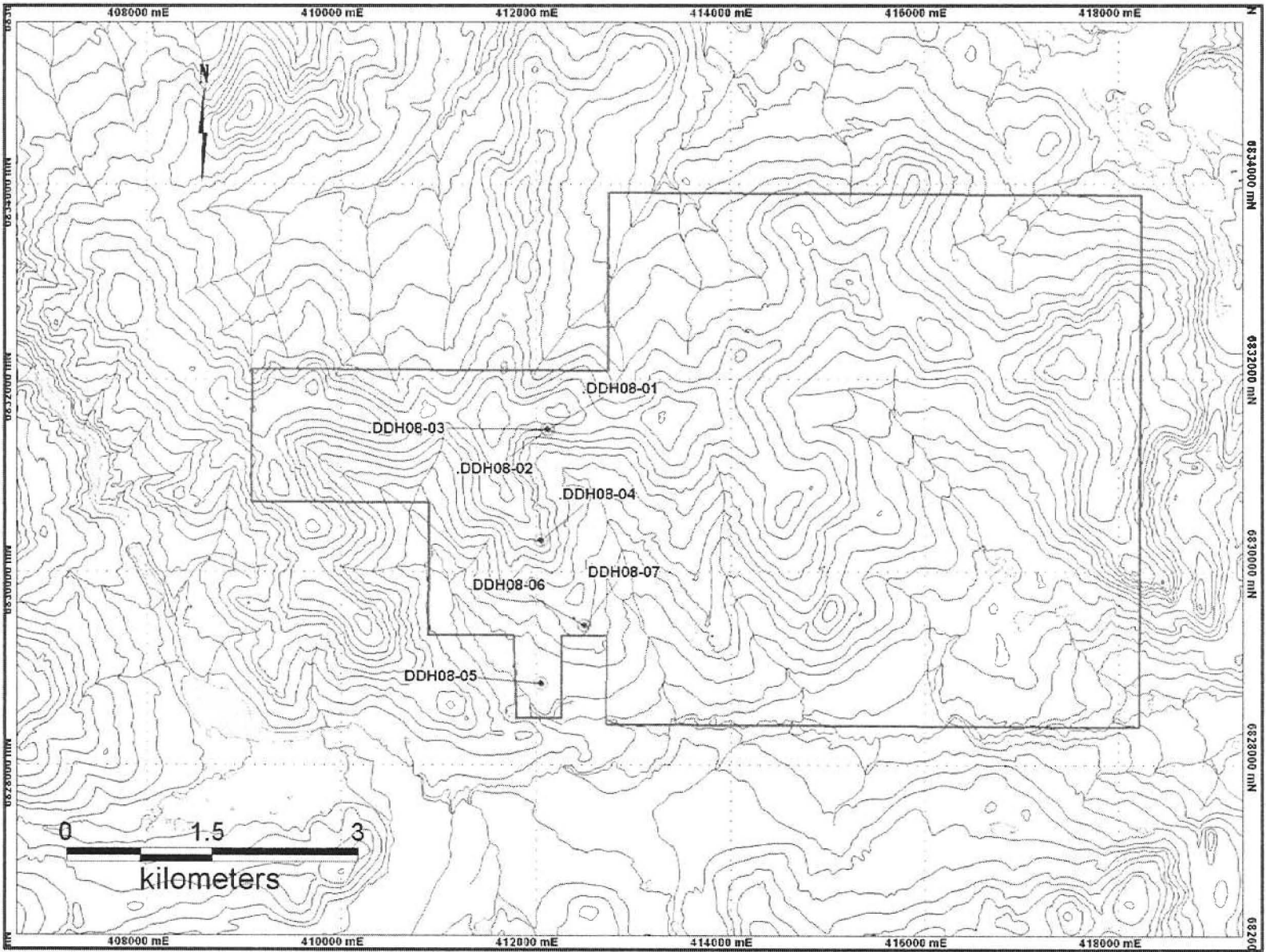
Drill holes DDH08-01 to DDH08-03 were the main target and were all abandoned in clay alteration. This is due to the result that the drill could not penetrate due to swelling nature of the clay. DDH08-04 was originally planned to drill to at least 500 meters but also encountered the same swelling clays. In order get below these swelling clays drill holes DDH08-05, 06, and 07 were located at a lower elevation and were designed to test the system at depth and obtain valuable geological information. Drill Holes DDH08-05 and 06, were of great value in planning future drill programs (Drill Logs and assays are in appendix 2). Drill hole DDH08-04 and 07 did not encounter any significant mineralization or alteration and therefore not logged.

Drilling was undertaken using a super 38 operated by G.Delorme drilling of Merit BC. The program was operated from base camp on the claim with helicopter support. Core was examined in the field by G Macdonald P.Geol. and W Timmins, P.Eng. The core was stored in lidded boxes in the field and transported to Whitehorse at conclusion of diamond drill program. Core was stored at Whitehorse core library and logged and sampled by Aurum geological services (A. Doherty P. Geo.) of Whitehorse. The samples were analyzed by ACME analytical of Vancouver, B.C.(geochem technique) The camp was supplied by Couer des Bois of Whitehorse. Statement of costs as Appendix 1.

Table 2, Drill Hole Summary Table.

Drill Hole	Locatation	Dip	Depth	Dates
DDH08-01	412125/6831475	-90	74.8 m	July 29- August 2
DDH08-02	412125/6831475	-60W	80.5m	August 4-6
DDH08-03	412125/6831475	-45W	25.3m	August 8-10
DDH08-04	412050/6830325	-60W	50.0m	August 13-15
DDH08-05	413150/6828850	-60W	390.0m	August 28- Sept 05
DDH08-06	412500/6829450	-90W	245.6m	September 5-8

Figure 4 Drill Hole Locations



6 Conclusions and Recommendations

The results are indeterminate as the essential target was not able to be tested and no significant gold values were obtained. Additional analysis of the core is required to determine the type and quantity of the clays and to determine at what level of the epithermal system the anomalies are occurring. The clay testing may suggest a possible a "vector" directing the next drill program to the most likely location for epithermal gold mineralization.

It is recommended that a drill capable of drilling H/N/B core string to penetrate the clay problem should be sourced.

Proposed Budget for Stage 1

Clay Testing	\$50,000
Drilling 1-5 Drill Holes	\$250,000
Geology and prospecting	\$30,000
Total	\$330,000

7 References


- Adamson, R.S., 1989, Summary Report on the Nick Claim Groups, Kirkland Creek, Yukon: unpublished company report for Long Lake Syndicate.
- Carlson G. 1987 Geology of Mt. Nansen (115 1/3) and Stoddart Creek (115 1/6) map areas, Dawson Range, Central Yukon. INAC Yukon Region Open File 1987-2.
- Davidson G.S., 1991, Exploration Report on the Kirkland Creek Property Whitehorse Mining, District Lat. 61 30'N, Long. 13630W NTS 115 H7,8,9,10 for Golden Hemlock Exploration Ltd.
- Fairbank, B. et al 1977: Combined Geological and Geophysical Report on the TAH 1-42 Claims, for Noranda Exploration Co,
- Fraser D.C. 1978. The multicoil II airborne electromagnetic system. Geophysics Vol. 44 No 8 pp1367-1394.
- Lambert E., 1989 Geochemical Report in the Nick 1 Claim Group, Kirkland Creek, Yukon, for Gloden Quail Resources Ltd. Yukon Assessment report 092772
- Kikuchi, T. 1970: Geological and Geochemical Report on KL Mineral Claims, for Mitsubishi Metal Mining Co. Ltd.
- MacDonald, G.C. 1980: Diamond Drilling Assessment Report, TAH 1-42 Mineral Claims, for Noranda Exploration Co.
- MacDonald, G.C. 1989: Interim Report Summarizing Geological, Geophysical and Geochemical Information on the NICK Claims, for Golden Quail Resources.
- MacDonald, G.C. 1990 Summary Report on the Kirkland Creek Property, for Golden Hemlock Exploration Ltd.
- McDonald B.W.D. 1990 Geology and genesis of the Mount Skukum epithermal gold-silver deposits. Southwestern Yukon Territory. Exploration and Geological Services Division, Yukon Region Bulletin 2.
- Montgomery, J.H., 1981, Report on the Kirkland Creek Gold Placer Prospect, Yukon Territory; unpublished compa
- Cathro, R.J. 1971 : Report on Diamond Drilling on KL Mineral Claims, for Mitsubishi Metal Mining Co. Ltd.
- Pritchard, R.A. 1990: Dighem III Survey for Golden Quail Resources Ltd., Carmacks, Yukon.ny report for Kirkland Creek Syndicate.

8 Certificates

I, GLEN MACDONALD, of 905-1600 M Beach Avenue, Vancouver, BC, hereby certify that:

1. I am a graduate of the University of British Columbia with degrees in Economics (B.A., 1971) and Geology (B.Sc., 1973);
2. I have practiced my profession as Geologist since graduation;
3. I have practiced Geology as an Independent Consulting Geologist since 1983;
4. I am a member of the Association of Professional Engineers, Geologists and Geophysicists of Alberta (No.36214);
5. I am a member of the Association of Professional Engineers and Geoscientists of the Province of British Columbia (no.20464)
6. I supervised the exploration program reported here in.

Dated at Vancouver, BC, This ___ day of April 19th 2009


G. C. MacDONALD
Glen Macdonald, P. Geol., P. Geo.

Appendix 1
Statement of Costs

Statement of Cost

Charter Aircraft	Capital Helicopters	\$62257.71
	Trans North Air	\$36533.15
	Helidynamics	\$6151.95 \$ 104,942.
Fuel (North 60 Petroleum) diesel/JP 4		\$29881.17
GD Drilling (drill contractor)		\$300000.00
.Camp, labour supply (Coureur des Bois)		\$44572.50
Expediting (Ketza Enterprises)		\$15000.00
TOTAL		\$494397.01



Appendix 2
Drill Logs and Assays

Hole_ID	Easting	Northing	Elev	Azm	Dip	Logged_By	Date_Log:	Contractor	Core_Size	Started
DDH-08-02	412125	6831475		270.00	-60.00	Rad	Feb 26/09	Delorme		?
Hole_ID	From (m)	To (m)	Interval (m)	LithCode	Description					
DDH-08-02	0.00	5.50	5.50	Casing no re						
DDH-08-02	5.50	14.90	9.40	Int Trachyte	Fine grained porphyry, grey -purple colour, massive, some areas					
DDH-08-02					8.50-11.90 consist of clay altered rubble					
DDH-08-02	14.90	22.10	7.20	Lithic Tuff	50%/50% clay altered and competent core. 17.80-18.20 fg Andesite dike					
DDH-08-02	22.10	23.50	1.40	Trachyte Po	Lt Brown Plag phyric, massive and competent					
DDH-08-02	23.50	32.15	10.05	Lithic Tuff	Clay altered , yellow -brown coloured , very clay rich zone. Small sections					
					< 50 cm of competent unalterd core					
DDH-08-02	32.15	36.35	12.85	Lithic Tuff	Pale tan-white fine grained not altered					
DDH-08-02	36.35	36.70	4.55	Coal	Black sub-anthracite coal layer					
DDH-08-02	36.70	39.70	3.35	Lithic Tuff	Light tan-white, minor coal seam @ 37.90 and 38.55--38.75					
DDH-08-02	39.70	41.20	4.50	Lithic Tuff	Clay altered same as above and below but all clay.					
DDH-08-02	41.20	46.30	6.60	Lithic Tuff	Pale white-green-yellow heterolithic tuff Fragments to Max3.5 cm Avg 0.5 cm					
DDH-08-02	46.30	48.15	6.95	Lithic Tuff	Clay altered same as above and below but all clay.					
DDH-08-02	48.15	56.50	10.20	Lithic Tuff	White-green-yellow. Some bedding @ 80 Deg to core axis some minor alteration					
DDH-08-02	56.50	58.20	10.05	Lithic Tuff	Yellow white clasy altered tuff					
DDH-08-02	58.20	60.66	4.16	Lithic Tuff	White yellow tuff only minor alteration					
DDH-08-02	60.66	67.20	9.00	Clay altered	Brown-green at start going to yelowish brown- white at base					
DDH-08-02	67.20	72.85	12.19	Rhyolite flow	Massive well flow laminated, light white to pink , some white clay filled lithophase					
DDH-08-02	72.85	74.35	7.15	Alterd Rhyo	Clay altered white coloured clay with some redish bands					
DDH-08-02	74.35	86.50	13.65	Rhyolite flow	Red-brown well flow laminated rhyolite, 82.50-83.59 Brecciated, 85.0-85.25 clay					
DDH-08-02	80.50	EOH			End of Hole 80.50					

Hole_ID	From (m)	To (m)	Interval (m)	LithCode	Description
DDH-08-05	0.00	46.00	46.00	Casing no re	
DDH-08-05	46.00	56.57	10.57	Lithic Tuff	(possibly water lain) fg green matrix, with coarse up to 4 cm light white-yellow coloured lithic fragments
DDH-08-05	56.57	59.77	3.20	Rhyolite Flo	Flow banded Rhyolite small areas of Bx
DDH-08-05	59.77	86.65	26.88	Lithic Tuff	Grey Lithic Tuff, Fragments to 1-2 cm. Interbedded with fg lamminated water lain volcanic sediments. 70,10-70.95 some MnO on fractures. No sulphides
DDH-08-05	86.65	131.00	44.35	Lithic Tuff	White-grey, fg lithic tuff, weak bedding, Fragments to 2 cm, no CaCo3, no sulphides
DDH-08-05	131.00	173.74	42.74	Lithic Tuff	Dark grey, fg, Fragments to 5 cm. Some areas show amygdaloidal textures and weak
DDH-08-05					
DDH-08-05	173.74	181.25	7.51	Rhyo-Dacite	Grey-black fg amygdaloidal and weakly flow banded . Calcite and chlorite filled amygdules. Some weak brecciation cemented with calcite.
DDH-08-05	181.25	186.40	5.15	Water Lain T	Well layered 1-2 mm lamminae. Some reverse graded bedding, colour brown-
DDH-08-05	186.40	200.75	14.35	Lithic Tuff	Med grey, fragments to 5 cm. Weakly hematized, no sulphides. Areas of CaCO3 net veining and breccia <1 % Oxidized at base of unit
DDH-08-05	200.75	207.96	7.21	Rhyodacite	Light to dark grey, some CaCO3 veining (weak), Calcite and/or chlorite filled amygdules.
DDH-08-05	207.96	220.00	12.04	Amygdaloid	Variably coloured amygdaloidal flow. Amygdules filled with calcite and chlorite. Magnetic
DDH-08-05	220.00	229.73	9.73	Rhyo-dacite	VFG , med dark gray colour, amygdaloidal, minor brecciation
DDH-08-05	229.73	246.06	16.33	Rhyo-dacite	Variably coloured Lt green to dark grey, fragmental or containing volcanic bombs
DDH-08-05			0.00		Some zones are flow banded. Plag phyric volcanic clasts
DDH-08-05	246.06	262.35	16.29	Rhyo-dacite	
DDH-08-05	262.35	290.60	28.25	Dacite-Ande	Med grey coloured fg, phyric flow
DDH-08-05	262.35		-262.35		
DDH-08-05	290.60	307.85	17.25	Lithic Tuff	Dark gray-green, fragments to 5 cm chloritized
DDH-08-05	307.85		-307.85		
DDH-08-05	307.85	324.00	16.15	Volcanic Silt	FG, grey volcanic sediment (possibly waterlain) some areas of brecciation
DDH-08-05	0.00		0.00		
DDH-08-05	324.00	329.45	5.45	Tuff	vfg volcanic tuff, hematized. 326.14 Malachite <1%, 326-327 hematite
DDH-08-05	0.00		0.00		
DDH-08-05	329.45	390.14	60.69	Tuffaceous S	vfg light grey with calcite on fractures, white clay on fractures. Bedding @ 90 Deg TCA
DDH-08-05	390.14	EOH		END of HOLE	

Hole_ID	Easting	Northing	Elev	Azm	Logged_By	Date_Log:	Contractor	Core_Size	Started	Completed:
DDH-08-03	412125	6831475		270.00		-45.00	25.27 Rad		Feb 26/09	Delorme
Hole_ID	From (m)	To (m)	Interval (m)	LithCode	Description					
DDH-08-03	0.00	10.80	10.80	Casing no recovery						
DDH-08-03	10.80	13.60	2.80	Int Trachyte	Dark Brown to dark Grey Plag phyric fg flow. Magnetic					
DDH-08-03	13.60	17.20	3.60	Volcanic Tuff	Dark grey brown clay altered tuff. Mostly unconsolidated core					
DDH-08-03	17.20	22.45	5.25	Lithic Tuff	Clay altered, Yellow-brown colour all clay altered and unconsolidated, crumbly					
DDH-08-03	22.45	25.27	2.82	Intermediat	Porphyritic, minor clay alteration, core broken and rubbly.					
DDH-08-03	25.27	EOH								

Hole_ID	From	To	Width	Samp_ID	Au_ppb	Ag_ppm	Cu_ppm
DDH-08-02	14.90	17.95	3.05	59191	<0.5	<0.1	3.8
DDH-08-02	17.95	21.00	3.05	59192	0.6	<0.1	2.9
DDH-08-02	21.00	24.05	3.05	59193	<0.5	<0.1	2.1
DDH-08-02	24.05	27.10	3.05	59194	<0.5	<0.1	2.7
DDH-08-02	27.10	30.15	3.05	59195	<0.5	<0.1	4.3
DDH-08-02	30.15	33.20	3.05	59196	<0.5	<0.1	1.3
DDH-08-02	33.20	36.25	3.05	59197	<0.5	<0.1	0.8
DDH-08-02	36.25	39.30	3.05	59198	<0.5	<0.1	1.1
DDH-08-02	39.30	42.35	3.05	59199	<0.5	<0.1	0.6
DDH-08-02	42.35	45.40	3.05	59200	<0.5	<0.1	0.5
DDH-08-02	45.40	48.45	3.05	59201	<0.5	<0.1	0.6
DDH-08-02	48.45	51.50	3.05	59202	<0.5	<0.1	0.5
DDH-08-02	51.50	54.55	3.05	59203	<0.5	<0.1	1.5
DDH-08-02	54.55	57.60	3.05	59204	<0.5	<0.1	1.5
DDH-08-02	57.60	60.65	3.05	59205	<0.5	<0.1	1.9
DDH-08-02	60.65	63.70	3.05	59206	<0.5	<0.1	1.4
DDH-08-02	63.70	66.75	3.05	59207	<0.5	<0.1	1.4
DDH-08-02	66.75	69.80	3.05	59208	<0.5	<0.1	2
DDH-08-02	69.80	72.85	3.05	59209	<0.5	<0.1	0.7
DDH-08-02	72.85	75.90	3.05	59210	<0.5	<0.1	3.1
DDH-08-02	75.90	78.95	3.05	59211	<0.5	<0.1	1.3

Hole_ID	From	To	Width	Samp_ID	Au_ppb	Au_gt	Ag_ppm	Cu_ppm	Cu_%
DDH-08-06	163.00	164.50	1.50	59152					

Hole_ID	From	To	Width	Samp_ID	Au_ppb	Ag_ppm	Cu_ppm
DDH-08-01	3.15	6.00	2.85	59162	0.6	<0.1	3
DDH-08-01	6.00	8.70	2.70	59163	<0.5	<0.1	1.1
DDH-08-01	8.70	9.20	0.50	59164	1.2	<0.1	5.9
DDH-08-01	9.20	12.24	3.04	59165	0.6	<0.1	5.2
DDH-08-01	12.24	15.29	3.05	59166	1	<0.1	5.8
DDH-08-01	15.29	18.34	3.05	59167	<0.01	0.2	4.9
DDH-08-01	18.34	21.39	3.05	59168	0.9	<0.1	5
DDH-08-01	21.39	24.44	3.05	59169	<0.5	<0.1	3.4
DDH-08-01	24.44	27.49	3.05	59170	<0.5	<0.1	5.6
DDH-08-01	27.49	30.54	3.05	59171	<0.5	<0.1	6.7
DDH-08-01	30.54	32.60	2.06	59172	2.3	<0.1	1.8
DDH-08-01	32.60	35.65	3.05	59173	<0.5	<0.1	0.5
DDH-08-01	35.65	38.76	3.11	59174	<0.5	<0.1	0.7
DDH-08-01	38.76	41.75	2.99	59175	<0.5	<0.1	0.4
DDH-08-01	41.75	44.80	3.05	59176	<0.5	<0.1	0.4
DDH-08-01	44.80	47.85	3.05	59177	<0.5	<0.1	0.3

DDH-08-01	47.85	50.70	2.85	59178	<0.5	0.2	0.8
DDH-08-01	50.70	53.95	3.25	59179	<0.5	<0.1	1.3
DDH-08-01	53.95	57.00	3.05	59180	<0.5	<0.1	1.7
DDH-08-01	57.00	60.05	3.05	59181	<0.5	<0.1	1
DDH-08-01	60.05	63.10	3.05	59182	<0.01	<0.1	1.1
DDH-08-01	63.10	66.15	3.05	59183	<0.5	<0.1	1.3
DDH-08-01	66.15	69.20	3.05	59184	<0.5	<0.1	1.8
DDH-08-01	69.20	72.25	3.05	59185	<0.01	0.1	1.8
DDH-08-01	72.25	74.79	2.54	59186	<0.5	<0.1	2.1
DDH-08-01	74.79	EOH					

Hole_ID	From	To	Width	Samp_ID	Au_ppb	Au_gt	Cu_ppm
DDH-08-05	238.54	239.54	1.00	59153	1.6	0.1	5.9
DDH-08-05	239.54	240.54	1.00	59154	0.9	0.1	5.1
DDH-08-05	240.54	241.54	1.00	59155	1	0.1	7
DDH-08-05	314.00	317.00	3.00	59160	<0.5	<0.1	1.6
DDH-08-05	317.00	320.00	3.00	59161	<0.5	<0.1	2.2
DDH-08-05	320.00	323.00	3.00	59156	0.6	<0.1	1.7
DDH-08-05	323.00	325.00	2.00	59157	<0.5	<0.1	3.1
DDH-08-05	325.00	326.00	1.00	59158	0.8	<0.1	2.3
DDH-08-05	326.00	329.00	3.00	59159	<0.5	<0.1	5

visible Malachite

visible Malachite

visible Malachite

Hole_ID	From	To	Width	Samp_ID	Au_ppb	Ag_ppm	Cu_ppm
DDH-08-03	13.60	17.20	3.60	59187	0.6	1.2	7.8
DDH-08-03	17.20	20.25	3.05	59188	<0.01	<0.01	1.3
DDH-08-03	20.25	23.30	3.05	59189	<0.5	<0.01	3.6
DDH-08-03	23.30	25.27	1.97	59190	0.8	<0.01	10.5

Check Re. 0.04 gm/t



AcmeLabs

ACME ANALYTICAL LABORATORIES LTD.

1020 Cordova St. East Vancouver BC V6A 4A3 Canada

Phone (604) 253-3158 Fax (604) 253-1716

www.acmelab.com

Client: **New Shoshoni Ventures**
609 - 475 Howe St
Vancouver BC V6C 2B3 Canada

Submitted By: Al Doherty
Receiving Lab: Canada-Vancouver
Received: March 09, 2009
Report Date: March 20, 2009
Page: 1 of 3

CERTIFICATE OF ANALYSIS

VAN09000705.1

CLIENT JOB INFORMATION

Project: Kirkland Creek
Shipment ID:
P.O. Number
Number of Samples: 58

SAMPLE PREPARATION AND ANALYTICAL PROCEDURES

Method Code	Number of Samples	Code Description	Test Wgt (g)	Report Status
R200	58	Crush split and pulverize drill core to 200 mesh		
1DX	58	1:1:1 Aqua Regia digestion ICP-MS analysis	0.5	Completed

SAMPLE DISPOSAL

STOR-PLP Store After 90 days Invoice for Storage
STOR-RJT Store After 90 days Invoice for Storage

ADDITIONAL COMMENTS

Acme does not accept responsibility for samples left at the laboratory after 90 days without prior written instructions for sample storage or return.

Invoice To: 695809 B.C. Ltd.
520 - 700 W. Pender St.
Vancouver BC V6C 1G8
Canada

CC:



This report supersedes all previous preliminary and final reports with this file number dated prior to the date on this certificate. Signature indicates final approval, preliminary reports are unsigned and should be used for reference only. All results are considered the confidential property of the client. Acme assumes the liabilities for actual cost of analysis only.
*** astensk indicates that an analytical result could not be provided due to unusually high levels of interference from other elements.



1020 Cordova St. East Vancouver BC V6A 4A3 Canada
 Phone (604) 253-3158 Fax (604) 253-1716

ACME ANALYTICAL LABORATORIES L

www.acmelab.com

Client: **New Shoshoni Ventures**
 609 - 475 Howe St.
 Vancouver BC V6C 2B3 Canada

Project: Kirkland Creek
 Report Date: March 20, 2009

Page: 2 of 3 Part 1

CERTIFICATE OF ANALYSIS

VAN09000705 1

Method	WGHT	1DX	1DX	1DX	1DX	1DX	1DX	1DX	1DX	1DX	1DX	1DX	1DX	1DX	1DX	1DX	1DX	1DX	1DX	1DX	
Analyte	Wgt	Mo	Cu	Pb	Zn	Ag	Ni	Co	Mn	Fe	As	U	Au	Th	Sr	Cd	Sb	Bi	V	Ca	
Unit	kg	ppm	ppm	ppm	ppm	ppm	ppm	ppm	ppm	%	ppm	ppm	ppb	ppm	ppm	ppm	ppm	ppm	ppm	%	
MDL	0.01	0.1	0.1	0.1	1	0.1	0.1	0.1	1	0.01	0.5	0.1	0.5	0.1	1	0.1	0.1	0.1	2	0.01	
59151	Drill Core	1.48	0.5	3.0	248.2	35	0.7	5.1	0.1	357	0.42	1.5	1.1	<0.5	11.7	14	1.1	<0.1	0.2	<2	0.16
59152	Drill Core	2.41	0.6	8.0	44.3	173	<0.1	3.0	8.1	1074	3.67	3.3	1.5	6.3	61	0.4	<0.1	0.2	12	1.07	
59153	Drill Core	2.17	1.4	5.9	24.8	138	0.1	2.2	7.2	1440	5.06	5.6	0.9	1.6	2.4	97	0.2	0.3	0.1	8	2.24
59154	Drill Core	2.45	1.1	5.1	23.5	142	0.1	0.5	6.0	1174	4.77	5.3	0.8	0.9	2.0	92	0.3	0.3	0.2	9	1.87
59155	Drill Core	2.58	1.1	7.0	19.7	152	0.1	1.1	7.1	1054	5.31	4.2	0.8	1.0	2.0	88	0.3	0.3	0.1	10	1.15
59156	Drill Core	5.81	0.4	1.7	25.2	113	<0.1	0.2	1.7	1200	3.29	5.8	1.1	0.6	2.5	100	0.2	0.1	<0.1	<2	1.61
59157	Drill Core	3.58	0.6	3.1	17.7	88	<0.1	1.5	1.7	1041	3.37	5.5	0.8	<0.5	2.5	141	0.2	0.2	<0.1	<2	1.75
59158	Drill Core	3.50	0.3	2.3	13.7	110	<0.1	0.3	1.9	968	3.27	5.8	0.9	0.8	2.5	104	0.2	0.1	<0.1	<2	1.23
59159	Drill Core	3.58	0.7	5.0	17.6	78	<0.1	2.2	1.9	985	3.51	6.8	0.7	<0.5	2.5	122	0.2	0.2	0.2	<2	1.64
59160	Drill Core	6.33	0.4	1.6	17.1	118	<0.1	0.4	2.5	1220	3.65	4.4	0.7	<0.5	2.5	81	0.4	<0.1	<0.1	<2	1.45
59161	Drill Core	6.53	0.5	2.2	17.7	135	<0.1	1.0	1.9	1230	3.20	5.2	1.0	<0.5	2.5	98	0.2	<0.1	<0.1	<2	1.61
59162	Drill Core	6.23	0.2	3.0	10.9	106	<0.1	0.4	5.0	1022	2.38	0.7	0.8	0.6	4.3	38	0.2	0.4	<0.1	17	2.12
59163	Drill Core	3.25	0.4	1.1	7.6	72	<0.1	1.2	5.2	1170	2.72	2.0	0.8	<0.5	4.1	44	0.3	<0.1	<0.1	20	2.30
59164	Drill Core	0.70	0.9	5.9	11.9	235	<0.1	1.0	5.5	438	2.31	5.8	1.2	1.2	4.8	31	0.1	<0.1	<0.1	20	0.68
59165	Drill Core	5.31	2.5	5.2	8.0	150	<0.1	1.3	4.4	875	2.67	2.1	1.3	0.6	5.0	26	0.2	<0.1	<0.1	18	0.67
59166	Drill Core	3.56	0.5	5.8	19.4	59	<0.1	1.1	3.3	499	1.54	4.6	1.6	1.0	6.8	59	0.5	<0.1	0.2	15	1.28
59168	Drill Core	2.99	0.3	5.0	15.4	62	<0.1	1.3	6.0	650	2.16	2.8	1.4	0.9	6.2	122	0.3	<0.1	0.1	21	2.00
59169	Drill Core	2.42	0.2	3.4	14.8	73	<0.1	0.9	4.4	565	1.98	2.1	2.1	0.5	7.2	58	0.3	<0.1	0.1	14	1.49
59170	Drill Core	2.17	0.3	5.6	10.2	115	<0.1	1.5	9.9	2031	2.76	1.9	1.5	0.6	4.1	160	0.2	<0.1	<0.1	36	5.00
59171	Drill Core	2.67	0.2	6.7	7.9	69	<0.1	2.0	11.8	2554	3.44	2.0	1.9	<0.5	3.2	240	0.4	<0.1	<0.1	54	5.63
59172	Drill Core	2.15	0.1	1.8	18.5	58	<0.1	0.7	1.9	156	0.93	1.8	4.9	2.3	10.7	72	0.7	<0.1	0.1	<2	0.71
59173	Drill Core	4.31	0.7	0.5	33.5	38	<0.1	0.2	0.3	914	0.41	0.9	1.2	<0.5	6.3	21	0.2	<0.1	<0.1	<2	0.30
59174	Drill Core	4.39	0.3	0.7	24.6	39	<0.1	0.6	0.2	1011	0.47	1.2	0.9	<0.5	6.7	19	0.3	<0.1	0.1	<2	0.35
59175	Drill Core	5.59	0.2	0.4	13.1	37	<0.1	0.1	<0.1	58	0.35	0.9	0.9	<0.5	6.7	18	<0.1	<0.1	<0.1	<2	0.36
59176	Drill Core	5.01	0.2	0.4	27.6	43	<0.1	0.5	<0.1	110	0.45	1.7	1.1	<0.5	6.7	18	<0.1	<0.1	<0.1	<2	0.38
59177	Drill Core	4.94	0.2	0.3	14.6	37	<0.1	0.1	0.1	364	0.42	1.7	1.4	<0.5	6.7	19	0.5	<0.1	<0.1	<2	0.38
59178	Drill Core	4.65	<0.1	0.8	22.6	76	0.2	0.5	0.2	28	0.40	2.0	5.0	0.5	7.5	147	0.5	<0.1	0.1	<2	0.61
59179	Drill Core	4.64	<0.1	1.3	21.6	75	<0.1	0.4	0.3	25	0.37	1.7	2.8	<0.5	7.9	139	0.6	<0.1	0.2	<2	0.56
59180	Drill Core	4.83	<0.1	1.7	24.8	64	<0.1	0.4	0.4	49	0.52	1.3	2.6	<0.5	9.5	87	0.7	<0.1	0.2	<2	0.55
59181	Drill Core	3.20	<0.1	1.0	18.3	39	<0.1	0.3	0.1	26	0.49	2.1	2.5	<0.5	8.1	105	0.4	<0.1	0.1	<2	0.50

This report supersedes all previous preliminary and final reports with this file number dated prior to the date on this certificate. Signature indicates final approval; preliminary reports are unsigned and should be used for reference only.



AcmeLabs

ACME ANALYTICAL LABORATORIES L

1020 Cordova St. East Vancouver BC V6A 4A3 Canada
Phone (604) 253-3158 Fax (604) 253-1716

www.acmelab.com

Client: **New Shoshoni Ventures**
609 - 475 Howe St.
Vancouver BC V6C 2B3 Canada

Project: Kirkland Creek
Report Date: March 20, 2009

Page: 2 of 3 Part 2

CERTIFICATE OF ANALYSIS

VAN09000705.1

Method	1DX	1DX	1DX	1DX	1DX	1DX	1DX	1DX	1DX	1DX	1DX	1DX	1DX	1DX	1DX	1DX	1DX	
Analyte	P	La	Cr	Mg	Ba	Ti	B	Al	Na	K	W	Hg	Sc	Ti	S	Ga	Se	
Unit	%	ppm	ppm	%	ppm	%	ppm	%	%	%	ppm	ppm	ppm	ppm	%	ppm	ppm	
MDL	0.001	1	1	0.01	1	0.001	20	0.01	0.001	0.01	0.1	0.01	0.1	0.1	0.05	1	0.5	
59151	Drill Core	0.003	60	11	0.05	27	0.001	<20	0.74	0.025	0.40	0.7	0.16	0.7	0.2	<0.05	5	<0.5
59152	Drill Core	0.170	43	2	0.29	238	0.078	<20	1.53	0.076	0.22	<0.1	0.02	6.4	<0.1	<0.05	7	<0.5
59153	Drill Core	0.102	36	3	0.30	447	0.197	<20	0.79	0.110	0.30	0.1	<0.01	5.9	<0.1	<0.05	7	<0.5
59154	Drill Core	0.084	37	1	0.29	628	0.166	<20	0.80	0.076	0.32	0.1	<0.01	6.2	<0.1	<0.05	8	<0.5
59155	Drill Core	0.115	39	1	0.40	501	0.121	<20	0.96	0.098	0.28	<0.1	0.01	6.0	<0.1	<0.05	10	<0.5
59156	Drill Core	0.129	35	<1	0.16	299	0.252	<20	0.74	0.067	0.28	0.1	<0.01	2.8	<0.1	<0.05	6	<0.5
59157	Drill Core	0.125	34	2	0.16	350	0.242	<20	0.64	0.088	0.33	0.2	<0.01	3.1	<0.1	<0.05	5	<0.5
59158	Drill Core	0.116	36	<1	0.19	356	0.255	<20	0.71	0.071	0.35	0.1	<0.01	3.0	<0.1	<0.05	6	<0.5
59159	Drill Core	0.116	33	2	0.19	263	0.222	<20	0.57	0.089	0.32	0.2	<0.01	3.8	<0.1	<0.05	5	<0.5
59160	Drill Core	0.111	36	<1	0.20	257	0.182	<20	0.88	0.072	0.25	0.1	<0.01	3.4	<0.1	<0.05	7	<0.5
59161	Drill Core	0.132	37	<1	0.18	285	0.195	<20	0.84	0.088	0.33	<0.1	<0.01	2.9	<0.1	<0.05	7	<0.5
59162	Drill Core	0.196	30	<1	0.26	124	0.064	<20	0.46	0.088	0.22	<0.1	<0.01	6.4	<0.1	<0.05	3	<0.5
59163	Drill Core	0.169	30	1	0.24	67	0.098	<20	0.51	0.111	0.24	<0.1	<0.01	6.9	<0.1	<0.05	3	<0.5
59164	Drill Core	0.173	41	3	0.31	62	0.173	<20	1.01	0.077	0.20	<0.1	<0.01	5.6	0.2	<0.05	4	<0.5
59165	Drill Core	0.142	40	2	0.21	67	0.251	<20	0.53	0.097	0.24	<0.1	<0.01	6.8	0.1	<0.05	3	<0.5
59166	Drill Core	0.084	38	4	0.46	283	0.011	<20	1.51	0.146	0.18	<0.1	0.01	4.8	0.2	<0.05	5	<0.5
59168	Drill Core	0.078	37	33	0.33	198	0.019	<20	1.78	0.278	0.26	<0.1	<0.01	7.4	0.2	<0.05	5	<0.5
59169	Drill Core	0.088	39	9	0.47	68	0.026	<20	1.65	0.220	0.16	<0.1	<0.01	5.8	0.1	<0.05	5	<0.5
59170	Drill Core	0.128	30	37	0.41	70	0.070	<20	2.37	0.302	0.19	<0.1	<0.01	9.5	0.1	<0.05	6	<0.5
59171	Drill Core	0.080	24	95	0.52	77	0.034	<20	3.47	0.464	0.19	<0.1	<0.01	13.3	<0.1	<0.05	7	<0.5
59172	Drill Core	0.010	51	<1	0.40	104	0.004	<20	1.74	0.473	0.26	<0.1	0.03	2.2	<0.1	<0.05	6	0.6
59173	Drill Core	0.004	48	<1	0.05	271	0.004	<20	0.69	0.596	0.33	<0.1	0.02	1.2	0.2	<0.05	3	<0.5
59174	Drill Core	0.004	48	<1	0.04	293	0.005	<20	0.81	0.648	0.36	<0.1	<0.01	1.4	0.3	<0.05	3	<0.5
59175	Drill Core	0.005	50	<1	0.04	50	0.005	<20	0.77	0.649	0.35	<0.1	<0.01	1.1	0.2	<0.05	3	<0.5
59176	Drill Core	0.005	49	<1	0.04	55	0.003	<20	0.75	0.573	0.30	<0.1	0.01	1.2	0.2	<0.05	3	<0.5
59177	Drill Core	0.004	45	<1	0.03	150	0.003	<20	0.70	0.651	0.29	<0.1	0.03	1.1	0.3	<0.05	3	<0.5
59178	Drill Core	0.005	50	<1	0.13	569	0.001	<20	1.50	0.863	0.38	<0.1	0.09	1.1	0.2	<0.05	4	<0.5
59179	Drill Core	0.005	51	<1	0.12	574	0.002	<20	1.38	0.899	0.36	<0.1	0.09	1.1	0.2	<0.05	4	<0.5
59180	Drill Core	0.007	50	1	0.12	364	0.003	<20	1.40	0.761	0.30	<0.1	0.06	1.4	0.2	<0.05	4	<0.5
59181	Drill Core	0.007	49	1	0.08	415	0.002	<20	1.21	0.846	0.37	<0.1	0.09	1.6	0.3	<0.05	4	<0.5

This report supersedes all previous preliminary and final reports with this file number dated prior to the date on this certificate. Signature indicates final approval; preliminary reports are unsigned and should be used for reference only.



1020 Cordova St. East Vancouver BC V6A 4A3 Canada
Phone (604) 253-3158 Fax (604) 253-1716

ACME ANALYTICAL LABORATORIES L

www.acmelab.com

Client: **New Shoshoni Ventures**
609 - 475 Howe St.
Vancouver BC V6C 2B3 Canada

Project: Kirkland Creek
Report Date: March 20, 2009

Page: 3 of 3 Part 1

CERTIFICATE OF ANALYSIS

VAN09000705.1

Method	WGHT	1DX	1DX	1DX	1DX	1DX	1DX	1DX	1DX	1DX	1DX	1DX	1DX	1DX	1DX	1DX	1DX	1DX	1DX	1DX	
Analyte	Wgt	Mo	Cu	Pb	Zn	Ag	Ni	Co	Mn	Fe	As	U	Au	Th	Sr	Cd	Sb	Bi	V	Ca	
Unit	kg	ppm	ppm	ppm	ppm	ppm	ppm	ppm	ppm	%	ppm	ppm	ppb	ppm	ppm	ppm	ppm	ppm	ppm	%	
MDL	0.01	0.1	0.1	0.1	1	0.1	0.1	0.1	1	0.01	0.5	0.1	0.5	0.1	1	0.1	0.1	0.1	2	0.01	
59182	Drill Core	3.53	0.1	1.1	19.7	43	<0.1	0.3	0.5	32	0.53	2.0	3.0	<0.5	8.6	124	0.3	<0.1	<0.1	<2	0.56
59183	Drill Core	4.87	0.1	1.3	24.7	45	<0.1	0.2	0.3	94	0.57	1.4	3.9	<0.5	8.9	50	0.3	<0.1	0.1	<2	0.50
59184	Drill Core	2.50	0.7	1.8	68.2	46	<0.1	0.2	0.3	240	0.54	1.7	2.9	<0.5	10.1	87	0.2	<0.1	0.2	2	0.49
59186	Drill Core	3.72	0.2	2.1	11.5	31	<0.1	18.4	0.5	57	0.48	1.6	1.7	<0.5	9.7	44	0.1	<0.1	0.1	<2	0.72
59187	Drill Core	2.95	1.4	7.8	19.3	68	1.2	9.4	4.5	288	1.42	10.5	2.2	0.6	8.3	69	0.3	<0.1	0.2	10	1.21
59189	Drill Core	3.39	0.3	3.6	29.7	43	<0.1	2.8	2.2	126	0.83	3.5	3.3	<0.5	12.3	53	0.3	<0.1	0.2	7	0.61
59190	Drill Core	2.61	0.8	10.5	9.2	64	<0.1	7.7	2.7	318	1.71	1.3	1.4	0.8	6.4	24	0.1	<0.1	<0.1	28	0.64
59191	Drill Core	4.42	1.0	3.8	21.3	70	<0.1	1.2	4.1	549	1.14	10.2	1.4	<0.5	9.7	134	0.5	<0.1	0.2	11	1.22
59192	Drill Core	2.43	0.4	2.9	15.6	79	<0.1	1.0	6.7	1049	1.60	4.2	2.0	0.6	7.7	100	0.5	<0.1	0.1	13	1.61
59193	Drill Core	5.59	0.5	2.1	8.1	114	<0.1	0.3	2.7	1078	2.12	1.6	1.7	<0.5	5.0	23	0.3	<0.1	<0.1	17	1.39
59194	Drill Core	3.41	0.3	2.7	15.6	42	<0.1	0.2	1.1	250	0.69	1.3	1.4	<0.5	9.7	99	0.5	<0.1	0.1	4	0.64
59195	Drill Core	2.70	0.3	4.3	18.0	29	<0.1	0.2	0.6	117	0.42	1.5	1.4	<0.5	9.9	105	0.7	<0.1	0.2	<2	0.72
59196	Drill Core	4.21	<0.1	1.3	14.7	25	<0.1	0.2	0.2	39	0.35	1.9	3.4	<0.5	7.2	101	0.3	<0.1	0.2	<2	0.45
59197	Drill Core	5.19	0.1	0.8	19.5	34	<0.1	0.3	0.2	30	0.29	2.4	4.6	<0.5	8.0	90	0.3	<0.1	0.2	<2	0.44
59198	Drill Core	4.06	0.3	1.1	20.6	34	<0.1	0.3	0.2	21	0.21	4.7	9.5	<0.5	8.1	68	2.7	0.2	0.1	<2	0.51
59199	Drill Core	3.74	0.1	0.6	19.3	33	<0.1	<0.1	0.1	43	0.27	4.4	2.9	<0.5	6.6	20	0.6	<0.1	0.1	<2	0.40
59200	Drill Core	4.79	0.2	0.5	16.6	34	<0.1	<0.1	<0.1	60	0.35	3.9	1.3	<0.5	6.4	20	0.4	<0.1	<0.1	<2	0.37
59201	Drill Core	4.63	0.3	0.6	19.6	43	<0.1	0.3	0.1	73	0.48	2.6	1.4	<0.5	6.5	21	0.8	<0.1	<0.1	<2	0.45
59202	Drill Core	4.48	0.2	0.5	13.6	27	<0.1	0.3	0.1	30	0.30	2.2	1.3	<0.5	7.3	24	0.2	<0.1	<0.1	<2	0.43
59203	Drill Core	4.19	0.2	1.5	19.7	29	<0.1	0.3	0.4	171	0.55	2.6	1.5	<0.5	8.3	73	3.8	<0.1	0.1	<2	0.46
59204	Drill Core	4.59	0.9	1.5	41.6	19	<0.1	0.5	0.4	1523	0.35	2.2	0.9	<0.5	9.7	26	1.4	<0.1	0.1	<2	0.37
59205	Drill Core	4.86	<0.1	1.9	12.1	21	<0.1	0.3	0.1	43	0.39	1.3	0.8	<0.5	9.1	62	0.1	<0.1	0.1	<2	0.50
59206	Drill Core	4.96	<0.1	1.4	12.6	24	<0.1	0.2	0.2	48	0.50	1.1	0.8	<0.5	9.8	50	0.1	<0.1	0.2	<2	0.53
59207	Drill Core	4.90	<0.1	1.4	9.6	28	<0.1	0.4	0.2	44	0.50	1.1	1.5	<0.5	11.7	52	<0.1	<0.1	0.1	<2	0.64
59208	Drill Core	4.92	0.9	2.0	18.2	61	<0.1	0.4	0.1	699	0.67	1.9	1.8	<0.5	11.7	6	0.7	0.1	<0.1	<2	0.10
59209	Drill Core	5.16	0.8	0.7	20.6	71	<0.1	0.1	0.1	474	0.64	1.2	1.3	<0.5	9.5	2	<0.1	0.1	<0.1	<2	0.01
59210	Drill Core	4.98	0.5	3.1	84.9	72	<0.1	0.5	1.6	3213	1.26	2.4	2.7	<0.5	10.6	15	5.0	<0.1	<0.1	<2	0.23
59211	Drill Core	6.28	0.9	1.3	16.9	98	<0.1	0.2	<0.1	101	0.84	1.3	1.4	<0.5	10.4	2	0.2	0.2	<0.1	<2	0.01

This report supersedes all previous preliminary and final reports with this file number dated prior to the date on this certificate. Signature indicates final approval; preliminary reports are unsigned and should be used for reference only.



AcmeLabs

ACME ANALYTICAL LABORATORIES L

1020 Cordova St. East Vancouver BC V6A 4A3 Canada
 Phone (604) 253-3158 Fax (604) 253-1716

www.acmelab.com

Client: **New Shoshoni Ventures**
 609 - 475 Howe St
 Vancouver BC V6C 2B3 Canada

Project: Kirkland Creek
 Report Date: March 20, 2009

Page: 3 of 3 Part 2

CERTIFICATE OF ANALYSIS

VAN09000705.1

Method	1DX	1DX	1DX	1DX	1DX	1DX	1DX	1DX	1DX	1DX	1DX	1DX	1DX	1DX	1DX	1DX	1DX	1DX
Analyte	P	La	Cr	Mg	Ba	Ti	B	Al	Na	K	W	Hg	Sc	Tl	S	Ga	Se	
Unit	%	ppm	ppm	%	ppm	%	ppm	%	%	%	ppm	ppm	ppm	ppm	%	ppm	ppm	
MDL	0.001	1	1	0.01	1	0.001	20	0.01	0.001	0.01	0.1	0.01	0.1	0.1	0.05	1	0.5	
59182	Drill Core	0.005	48	<1	0.08	421	0.002	<20	1.38	0.940	0.34	<0.1	0.07	1.2	0.2	<0.05	4	<0.5
59183	Drill Core	0.008	61	<1	0.12	133	0.002	<20	1.20	0.517	0.24	<0.1	0.03	2.0	0.1	<0.05	4	<0.5
59184	Drill Core	0.008	64	2	0.11	300	0.002	<20	1.23	0.605	0.31	<0.1	<0.01	2.2	0.1	<0.05	4	0.6
59186	Drill Core	0.009	66	3	0.20	181	<0.001	<20	1.10	0.400	0.10	<0.1	0.05	1.5	<0.1	<0.05	4	<0.5
59187	Drill Core	0.078	39	6	0.37	131	0.010	<20	0.99	0.097	0.13	<0.1	0.02	4.2	0.2	<0.05	3	<0.5
59189	Drill Core	0.034	53	6	0.29	298	0.010	<20	1.07	0.297	0.26	<0.1	<0.01	2.4	0.2	<0.05	4	<0.5
59190	Drill Core	0.146	39	28	0.21	94	0.035	<20	0.59	0.070	0.29	<0.1	<0.01	4.6	0.1	<0.05	2	0.5
59191	Drill Core	0.041	35	4	0.23	614	0.009	<20	1.38	0.393	0.41	<0.1	<0.01	3.0	0.3	<0.05	4	0.6
59192	Drill Core	0.085	41	3	0.29	385	0.024	<20	1.31	0.281	0.28	<0.1	<0.01	3.7	0.2	<0.05	4	<0.5
59193	Drill Core	0.110	36	<1	0.20	87	0.078	<20	0.59	0.102	0.18	<0.1	<0.01	4.2	<0.1	<0.05	3	<0.5
59194	Drill Core	0.021	47	2	0.21	965	0.005	<20	1.17	0.432	0.32	<0.1	<0.01	1.6	0.2	<0.05	3	<0.5
59195	Drill Core	0.008	51	<1	0.21	1286	0.002	<20	1.02	0.493	0.33	<0.1	<0.01	1.1	0.2	<0.05	3	<0.5
59196	Drill Core	0.008	48	<1	0.13	293	0.002	<20	0.93	0.758	0.36	<0.1	<0.01	0.8	0.2	<0.05	2	<0.5
59197	Drill Core	0.013	52	1	0.11	445	0.003	<20	0.90	0.876	0.37	<0.1	<0.01	1.5	0.2	<0.05	3	0.6
59198	Drill Core	0.005	57	<1	0.09	416	0.001	<20	0.67	0.834	0.25	<0.1	0.02	1.0	0.2	<0.05	2	<0.5
59199	Drill Core	0.005	51	<1	0.09	123	<0.001	<20	0.59	0.463	0.17	<0.1	0.02	0.9	0.2	<0.05	2	<0.5
59200	Drill Core	0.003	50	<1	0.03	63	0.002	<20	0.66	0.589	0.25	<0.1	0.02	1.0	0.2	<0.05	2	<0.5
59201	Drill Core	0.004	45	<1	0.07	39	<0.001	<20	0.77	0.299	0.18	<0.1	0.03	1.1	0.2	<0.05	3	<0.5
59202	Drill Core	0.003	42	<1	0.05	59	<0.001	<20	0.67	0.722	0.22	<0.1	0.02	0.9	0.2	<0.05	2	<0.5
59203	Drill Core	0.009	51	<1	0.09	269	0.001	<20	0.90	0.723	0.28	<0.1	0.02	0.9	0.3	<0.05	3	<0.5
59204	Drill Core	0.007	57	<1	0.06	410	0.001	<20	0.63	0.567	0.22	<0.1	<0.01	2.4	0.3	<0.05	2	<0.5
59205	Drill Core	0.006	49	<1	0.09	172	<0.001	<20	0.93	0.591	0.24	<0.1	<0.01	2.4	<0.1	<0.05	3	<0.5
59206	Drill Core	0.007	58	<1	0.10	95	0.001	<20	1.00	0.555	0.21	<0.1	<0.01	2.7	<0.1	<0.05	3	<0.5
59207	Drill Core	0.008	70	<1	0.12	88	<0.001	<20	1.08	0.657	0.21	<0.1	0.03	2.8	<0.1	<0.05	4	<0.5
59208	Drill Core	0.005	38	2	0.02	131	0.011	<20	0.31	0.097	0.14	<0.1	0.02	1.3	0.2	<0.05	2	<0.5
59209	Drill Core	0.003	28	2	<0.01	73	0.026	<20	0.22	0.090	0.19	<0.1	<0.01	0.9	<0.1	<0.05	1	<0.5
59210	Drill Core	0.004	46	1	0.04	460	0.002	<20	0.55	0.076	0.10	<0.1	<0.01	1.5	0.7	<0.05	3	<0.5
59211	Drill Core	0.002	20	3	<0.01	11	0.027	<20	0.23	0.088	0.20	0.2	<0.01	1.7	<0.1	<0.05	1	<0.5