

095076



KLUANE DRILLING LTD.

**ASSESSMENT REPORT ON THE
2008 DIAMOND DRILLING PROGRAM**

ON

Bornite 73783

Heather 4 76500

And

Gin 12 YC08861

Claims

Whitehorse Copper Belt

August 18 – October 7, 2008

NTS 105 D/11

In the

**Whitehorse Mining District
Yukon Territory**

**Prepared by
R. Stroshein, P.Eng.**

March 20, 2009

TABLE OF CONTENTS

	Page
1. SUMMARY AND RECOMMENDATIONS	1
2. INTRODUCTION	1
3. CLAIM STATUS	1
4. PROPERTY, LOCATION AND ACCESS	1
5. HISTORY	3
6. REGIONAL GEOLOGY	3
7. GEOLOGY OF THE SKARN DEPOSITS	3
8. 2008 DIAMOND DRILLING PROGRAM	3
9. CONCLUSIONS AND DISCUSSION OF RESULTS	9
10. REFERENCES	10

LIST OF FIGURES

Figure 1	Location Map	2
Figure 2	Verona – Arctic Chief Pendant	5
Figure 3	Drill Section VRN-08-03, -04	6
Figure 4	Gin Skarn Zone DDH Location Map	7
Figure 5	Rabbit's Foot Pendant	8
APPENDIX 1	STATEMENT OF QUALIFICATIONS	
APPENDIX 2	LIST OF CLAIMS	
APPENDIX 3	DISTRIBUTION OF EXPENDITURES	
APPENDIX 4	DIAMOND DRILL LOGS	

1. SUMMARY AND RECOMMENDATIONS

The 2008 diamond drilling program was designed to test the potential of the Arctic Chief pendant at depth, a magnetic anomaly east of the Gin occurrence and skarn mineralization in the Rabbit's Foot canyon area on the Whitehorse Copper Belt.

Significant unmineralized skarn zones were intersected at depths of 400 and 700 meters in the Arctic Chief Pendant. The drill holes have confirmed that the extent of the favorable stratigraphy indicates the potential for a large deposit within the pendant. The skarn zones have not been sampled or analyzed.

The drill hole near the Gin skarn zone did not explain the large magnetic anomaly in the area.

The drill hole in the Rabbit's Foot Pendant has helped to define the southern margin of the pendant. The weakly mineralized skarn in the drill hole is consistent with the numerous showings in the area and suggests deeper drilling within the pendant is warranted.

Further diamond drilling is recommended for all of the targets.

2. INTRODUCTION

Kluane Drilling Ltd. completed a program of diamond drilling (four (4) holes totaling 1530.9 meters) on three (3) exploration targets between August 29 and October 7, 2008. The targets occur over a distance of 10 kilometers on the northern end of the Whitehorse Copper Belt on the western edge of the Whitehorse Batholith. Figure 1 Location Map.

The drill holes included:

1.	VRN 08-03	Heather 4 claim	Deep test Arctic Chief Pendant
2.	VRN 08-04	Heather 4 claim	Deep test Arctic Chief Pendant
3.	Gin 08-06	Gin 12 claim	Gin MagneticTarget
4.	RF 08-05	Bornite1 claim	Rabbit's Foot Pendant

3. CLAIM STATUS

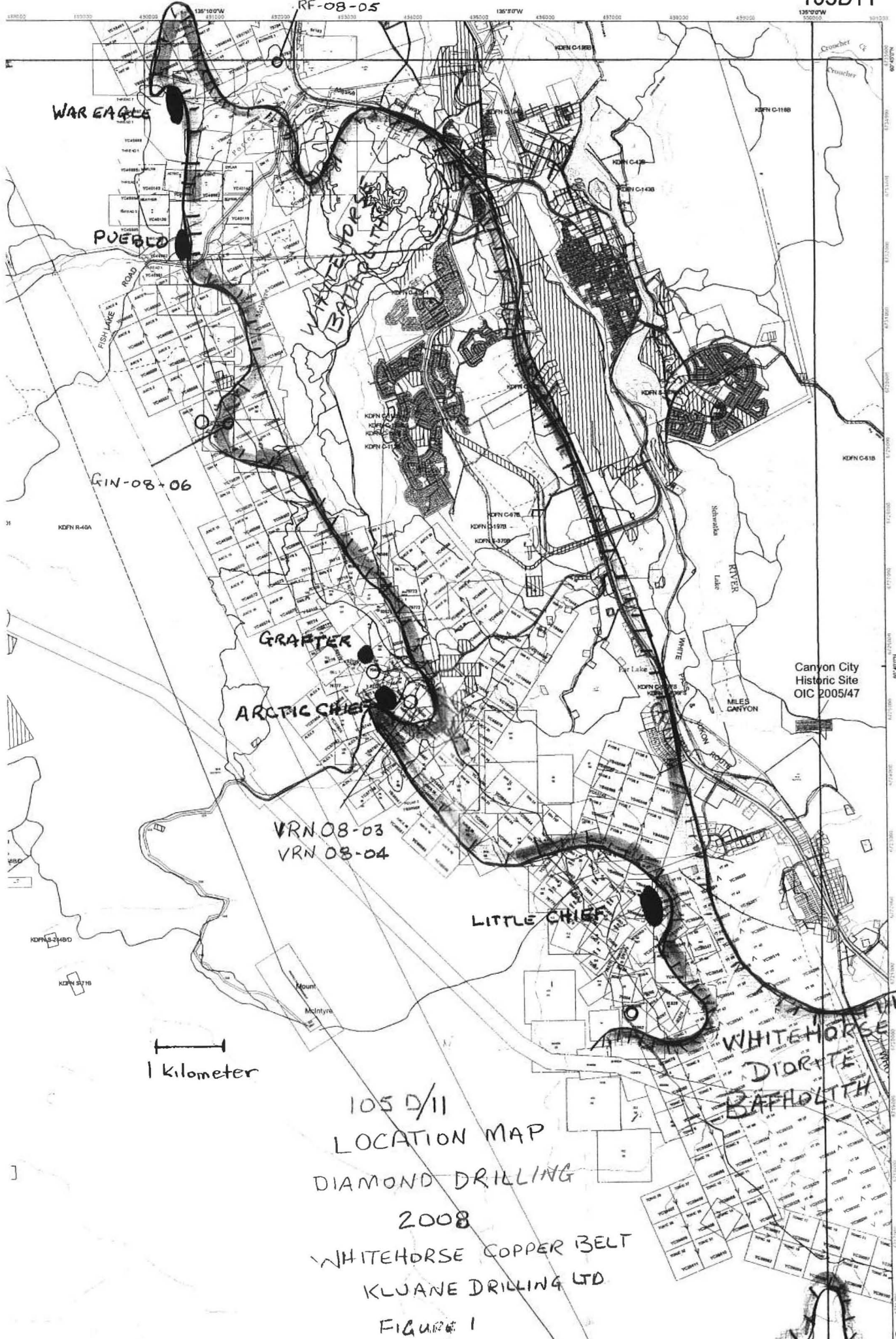
The Whitehorse Copper Belt property owned or controlled by Kluane Drilling Ltd. consists of 325 claims and fractions in the Whitehorse Mining District, NTS 105 D/11 and 14. A complete listing of the claims and current status are included as appendix 2 of this report. The claim maps showing the claim distribution can be viewed on line at web site:

[Http://www.yukonminingrecorder.ca/PDFs/105/105D11.pdf](http://www.yukonminingrecorder.ca/PDFs/105/105D11.pdf)

4. PROPERTY, LOCATION AND ACCESS

The claims cover the northern portion of the Whitehorse Copper Belt that has past mining production from several deposits including the Little Chief, Arctic Chief, War Eagle, Pueblo and Grafter skarn copper deposits. The claims are within the Whitehorse City Limits on the west and south of the Alaska Highway which traverses the city limits.

The claims are traversed by the old Whitehorse Copper Haul Road that carried ore from the War Eagle deposit near the northern end of the belt to the Mill located at the Little Chief mine near the center of the belt. A net work of roads still exists that provides access to all of the known occurrences and targets in this area.



WAR EAGLE

PUERTO

GRATER

ARCTIC CHIEF

LITTLE CHIEF

WHITEHORSE
DIORITE
BAFFLOTH

Canyon City
Historic Site
OIC 2005/47

105 D/11
 LOCATION MAP
 DIAMOND DRILLING
 2008
 WHITEHORSE COPPER BELT
 KLUANE DRILLING LTD
 FIGURE 1

1 kilometer

RF-08-05

GIN-08-06

VRN 08-03
VRN 08-04

5. HISTORY

Copper mineralization was first discovered in 1897 on the Whitehorse Copper Belt as it became to be known. Exploration and mining development have been carried out intermittently since that time with the main production era lasting between 1967 and 1982 where production totaled 267,500,000 pounds copper, 225,000 ounces of gold and 2,838,000 ounces of silver from 11.1 million tons of mineralized skarn ore milled.

The list of references that is included with this report provides a more complete history of the property.

Kluane Drilling first acquired claims from Hudson Bay Exploration and Development Company Limited in 1998 and added claims since that time to include the current land position. Kluane Drilling has carried out exploration programs on various targets since the acquisition that included, IP surveys, bulldozer trenching and diamond drilling.

6. REGIONAL GEOLOGY

The Whitehorse Copper Belt is located within the Whitehorse Trough, a structural/geological subdivision of the Intermontane Belt. The trough trends northwesterly through south central Yukon and is comprised of rocks that formed an Island Arch Complex that ranges from upper Paleozoic through Jurassic time period.

Within the Whitehorse Copper Belt, clastic and carbonate rocks of the Upper Triassic Lewes River Group and clastic rocks of the Lower Jurassic Laberge Group predominate. The copper bearing skarns occur over a length of 32 kilometers along the western flank of the Whitehorse Batholith, a Cretaceous diorite body of the Coast Plutonic Complex.

7. GEOLOGY OF THE SKARN DEPOSITS

Ore bodies occur mainly within limestone of the Lewes River Group adjacent to or in proximity to the Whitehorse Batholith contact. Skarn deposits commonly form within irregularities or pendants of the batholith. The most extensive ore zones are developed in coarsely crystalline limestones of the Lewes River Group near the contact with quartzite footwall rocks of the Laberge Group where the contact sup-parallel the diorite batholith contact.

Iron-rich magnetite skarns contain abundant serpentine, talc and chlorite. Calc-silicate skarn deposits contain only minor magnetite and serpentine but are rich in garnet, tremolite, wollastonite, actinolite and diopside.

8. 2008 DIAMOND DRILLING PROGRAM

Three separate targets were selected for diamond drill testing in 2008. The program consisted of four drill holes totaling 1530.9 meters between August 29 and October 7, 2008. The diamond drilling was carried out by Kluane Drilling Ltd. utilizing a Hydra Core drill with thin-walled H and N drill rods (HTW and NTW core size).

A distribution summary of expenditures is included in this report as Appendix 3. Diamond drill logs are submitted in Appendix 4.

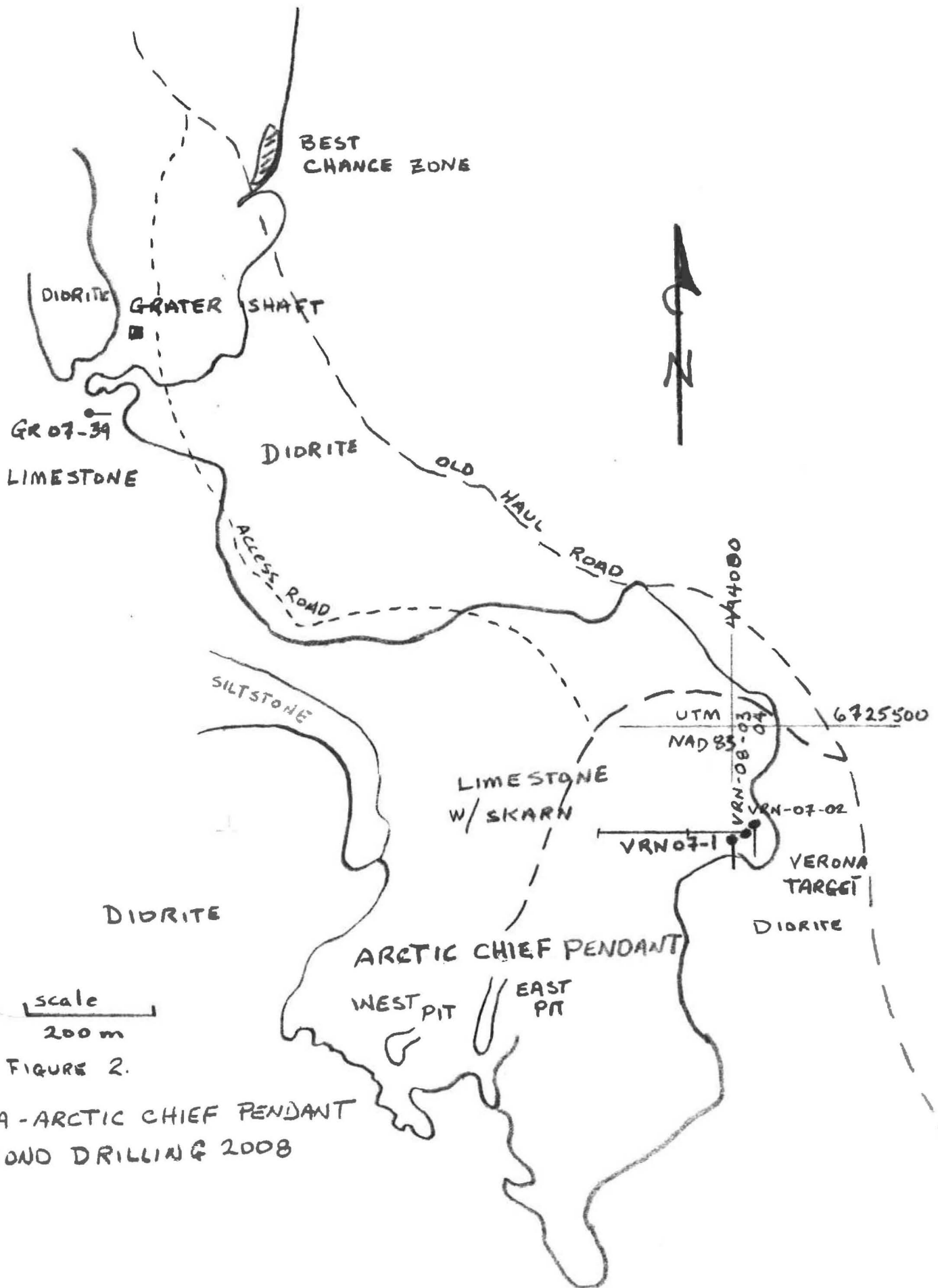


FIGURE 2.

VERONA - ARCTIC CHIEF PENDANT
DIAMOND DRILLING 2008

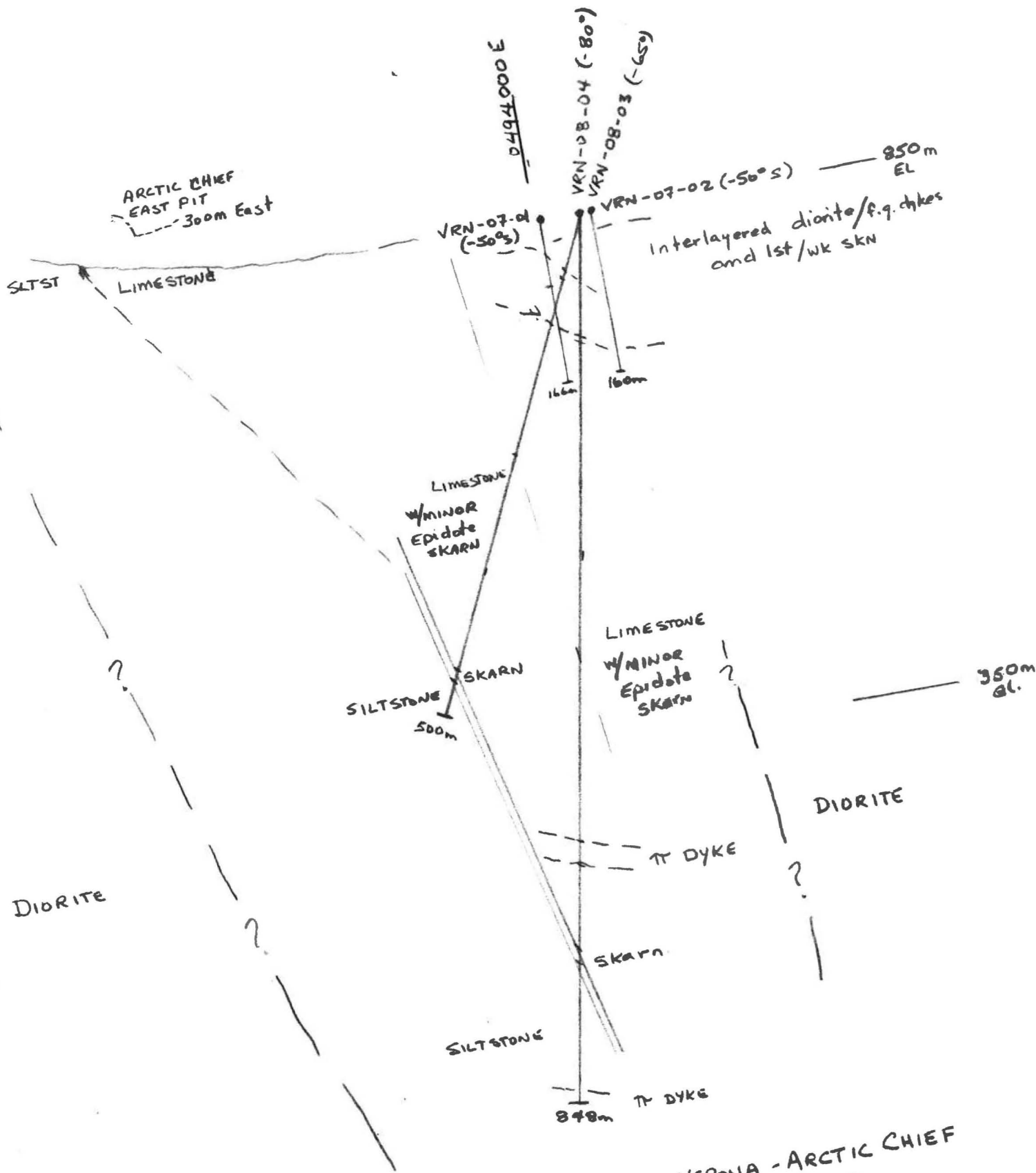


FIGURE 3.

VERONA - ARCTIC CHIEF
 PENDANT
 SECTION 6725325N
 LOOKING NORTH
 scale 1:500 metric



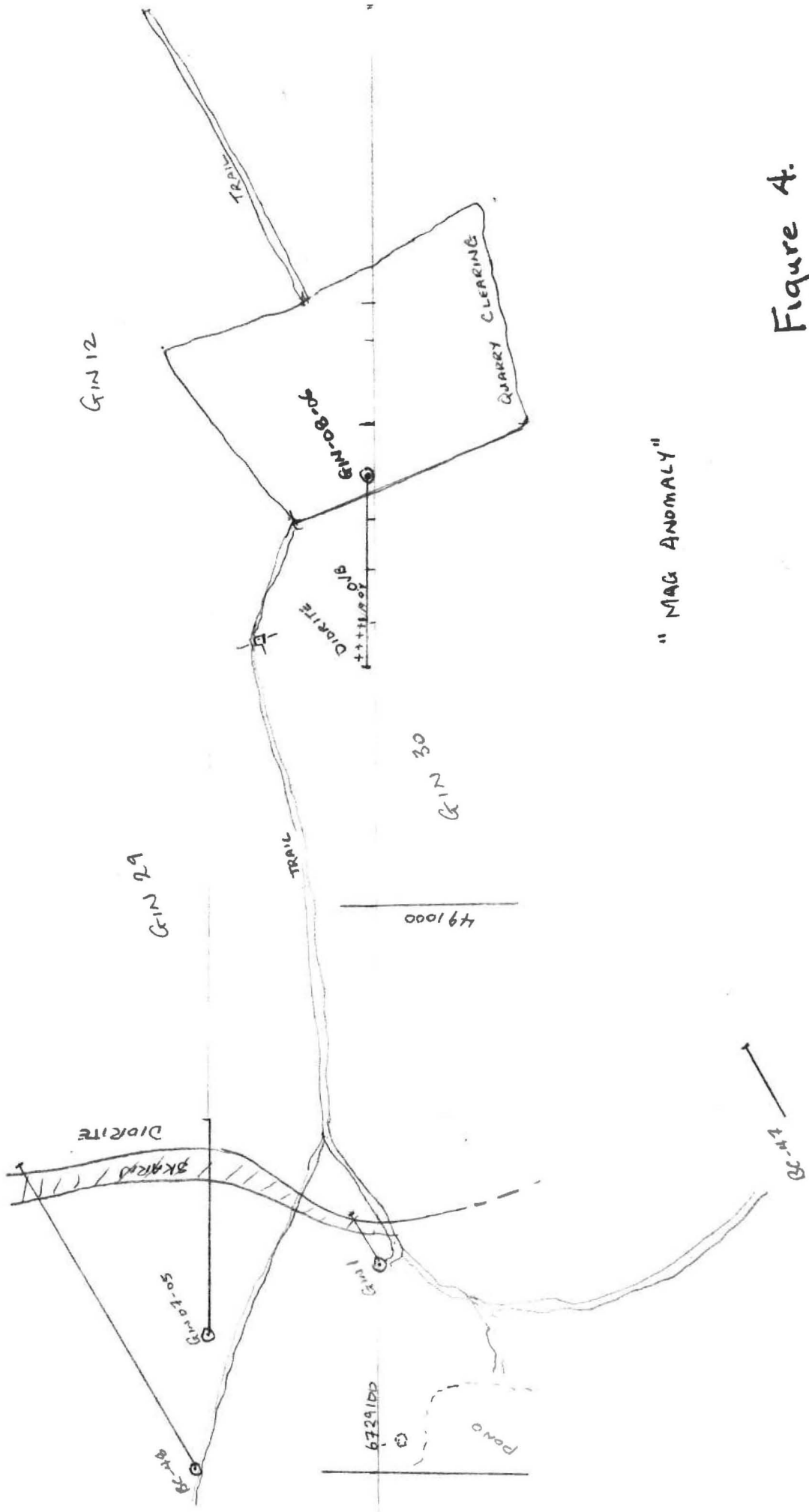
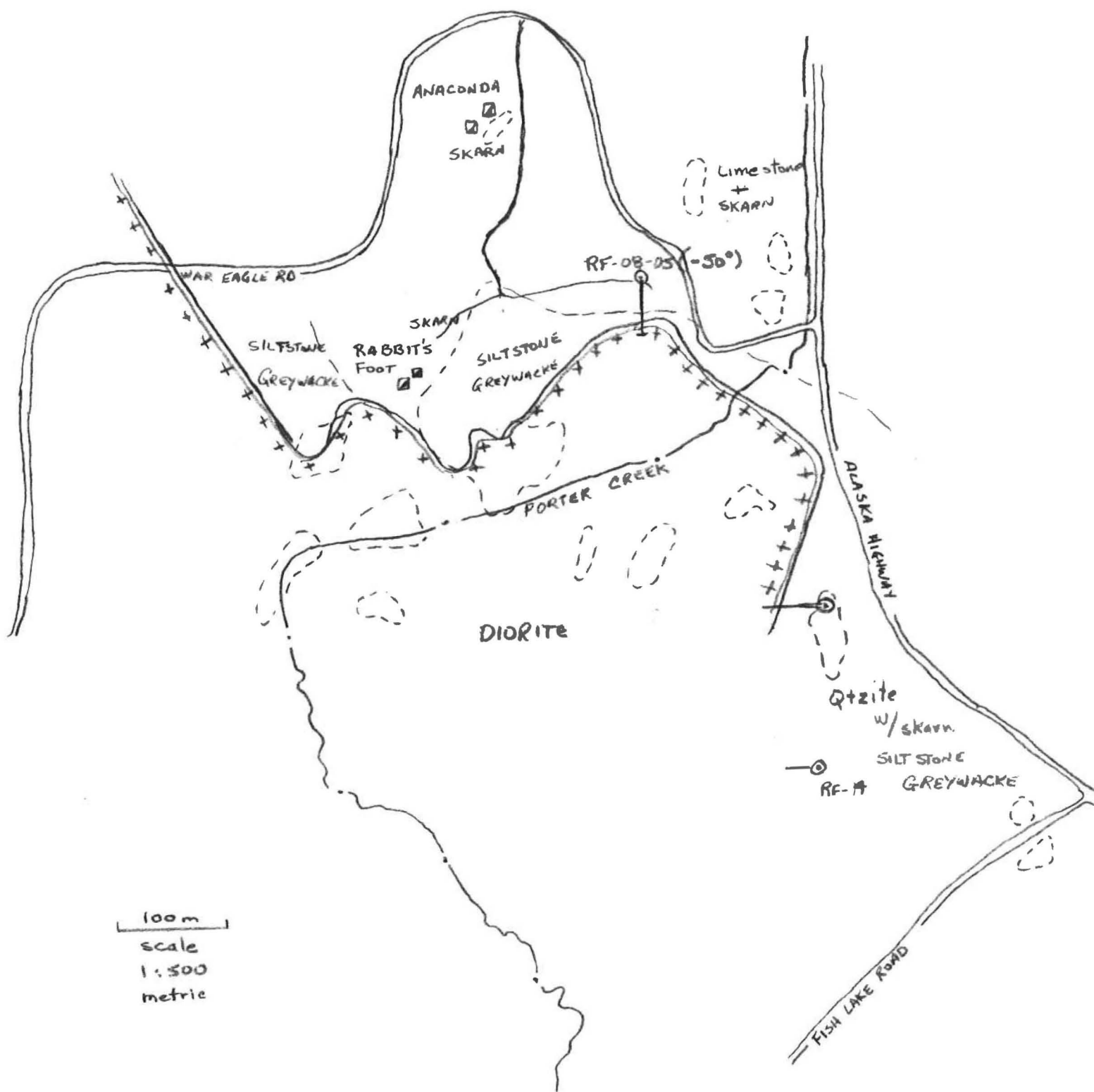


Figure 4.

GIN SKARN ZONE
 DDH GIN-08-06
 2008

KLUANE DRILLING LTD
WHITEHORSE COPPER MINES
2008 DIAMOND
DRILLING
RF-08-05



9. CONCLUSIONS AND DISCUSSION OF RESULTS – 2008 DIAMOND DRILLING

Verona- Arctic Chief Pendant

The drill holes confirmed the location of the favorable prospective skarn horizon between the Lewes River Limestone and the underlying Laberge Group sedimentary rocks of siltstone, argillite and sandstone. Although the skarn zones were unmineralized with copper-gold rich sulfides the deep testing has confirmed the extent of the potential within the Arctic Chief Pendant. The persistence of the zone to the 700 meter depth and northern extension of 300 meters from the Arctic Chief deposits allows considerable room for a significant deposit in the pendant. The horizon is open to depth and the total depth of the pendant is still unknown. The copper-gold rich deposits are produced at the horizon when in close proximity to the diorite intrusive contact. The diorite was not intersected at depth.

Further drilling is recommended to test the horizon south of the VRN-08-03,-04 section towards the section of the Arctic Chief deposits. Progressively deeper drilling in succeeding drill holes will define the favorable stratigraphy within the pendant. The skarn mineralization in drill holes VRN-08-03,-04 should be sampled and analyzed.

Gin Claims Magnetic Target

The drilling encountered clay-rich strongly weathered diorite. The area is deeply covered with overburden and therefore will require more sophisticated geophysical surveys (possibly IP or gravimetric) to delineate the limestone-diorite contact along strike and depth. The presence of high grade copper in drill Hole GIN – 1 may indicate more favorable host rock stratigraphy and/or proximity of the diorite more closely paralleling the stratigraphy.

Further diamond drilling is required to complete any geophysical interpretation and to map the bedrock geology along strike and to depth.

Rabbit's Foot Canyon Pendant

The drill hole intersected weakly mineralized skarn zones in the favorable stratigraphy near the contact with the diorite. The drill hole has help define the southern margin of the pendant near surface. The abundance of mineralized skarn showings in the area is favorable to develop more extensive mineralization. The limited drilling in the area has not defined the depth of the pendant and deeper drill holes are recommended to test the pendant.

10. LIST OF REFERENCES

Bidwell, G., 1986, Assessment Report 092042.

Dobrowolsky, H., Ingram, R., 1993, A History of the Whitehorse Copper Belt. Department of Indian and Northern Affairs Canada, Open File 1993-1, 31p.

Gordey, S.P., Makepeace, A.J., 1999, Yukon Digital Geology. Geological Survey of Canada, Open File D3826; Exploration and Geological Services Division, Yukon, Indian and Northern Affairs Canada, Open File #1999-1(D).

MacKay, G., et.al., 1993, Whitehorse Copper Belt – A simplified Technical History. Department of Indian and Northern Affairs Canada, Open File 1993-2 (1), 48p.

Stroshein, R., 1987, Assessment Report 091718.

Tenney, D., 1981, The Whitehorse Copper Belt: Mining Exploration and Geology (1967-1980). Department of Indian and Northern Affairs, Geology Section, Yukon Region, Bulletin 1, 29p.

Watson, P.H., 1984, The Whitehorse Copper Belt – A Compilation. Exploration and Geological Services Division – Yukon, Indian and Northern Affairs Canada, Open File #1984-1, 1:25,000 scale map with marginal notes.

Xiangdong, J., 2000, Assessment Report 094139.

Xiangdong, J., 2002, Assessment Report 094325.

Zuran, R.J., 2001, Assessment Report 094265.

APPENDIX 1

STATEMENT OF QUALIFICATIONS


ROBERT W. STROSHEIN P.ENG.

I, Robert W. Stroshein of the City of Whitehorse, Yukon Territory, hereby certify that:

1. I am a Professional Engineer registered (No. 1165) as a member of the Association of Professional Engineers of Yukon Territory.
2. I graduated from the University of Saskatchewan at Saskatoon, Saskatchewan in 1973 with a Bachelor of Science Degree in Geological Engineering.
3. I have been actively engaged as an Exploration Geologist in the Mineral Industry in Western Canada since graduation. This included a number of exploration programs on the Whitehorse Copper Belt for Hudson Bay Exploration, Company Limited and Kluane Drilling Ltd.
4. I have planned, supervised and reported on the exploration on the Whitehorse Copper Belt Project for Kluane Drilling Ltd. in 2008.
5. My business and residential mailing address is:

Box 10559
Whitehorse, Yukon Territory
Y1A 7A1

Signed,



Robert W. Stroshein, P.Eng.

April 2, 2009

APPENDIX 2

CLAIM STATUS

Whitehorse Copper 2008

Claim Listing and

Assessment Request

Kluane Drilling Ltd.
Whitehorse Copper Project
Claim Listing 2008

Claim Name	Claim No.	Grant Pre	Grant No.	Expiry Date	Lease No.
Zircon	2		64183	11-Nov-14	
Bonzo			72699	1-Jan-08	
Bornite	1		73783	11-Nov-14	
Bornite	2		73784	11-Nov-14	
Oro	1		73893	3-Mar-13	3528
Oro	2		73894	3-Mar-13	3529
Oro	3		73895	3-Mar-13	3530
Oro	4		73896	3-Mar-13	3531
Oro	5		73897	3-Mar-13	3532
Zircon	4		74157	11-Nov-14	
Emily	1		75709	1-Jan-08	
Emily	2		75710	1-Jan-08	
Gladys	3		75711	1-Jan-08	
Gladys	4		75712	1-Jan-08	
Cameron	1		75982	1-Jan-08	
Bob	3		76094	1-Jan-08	
Bob	5		76096	1-Jan-08	
Bob	6		76097	1-Jan-08	
Margaret	1		76178	1-Jan-08	
Dorothy	2		76179	1-Jan-08	
Betty	3		76180	1-Jan-08	
Tess	1		76395	1-Jan-08	
Tess	2		76396	1-Jan-08	
Tess	3		76397	1-Jan-08	
Tess	4		76398	1-Jan-08	
Ken	1		76403	1-Jan-08	
Heather	1		76497	1-Jan-09	
Heather	2		76498	1-Jan-09	
Heather	3		76499	1-Jan-09	
Heather	4		76500	1-Jan-09	
Bill	1		76770	1-Jan-08	
Bill	2		76771	1-Jan-08	
Bill	3		76772	1-Jan-08	
Bill	4		76773	1-Jan-08	
Bill	5		76774	1-Jan-08	
Bill	6		76775	1-Jan-08	
Bill	7		76776	1-Jan-08	
Bill	8		76777	1-Jan-08	
Peter	1		76778	3-Mar-13	3533
Peter	2		76779	3-Mar-13	3534
Parke	1		77664	1-Jan-08	
Parke	2		77665	1-Jan-08	
Parke	3		77666	1-Jan-08	
Ley	1		82027	1-Jan-08	
Ley	2		82028	1-Jan-08	
Ley	3		82029	1-Jan-08	
Ley	4		82030	1-Jan-08	
Pitt	4		85088	1-Jan-08	
Jan	1		85566	1-Jan-08	
Peter	1		85743	3-Mar-13	3535
Peter	2		85744	3-Mar-13	3536

Kluane Drilling Ltd.
Whitehorse Copper Project
Claim Listing 2008

Claim Name	Claim No.	Grant Pre	Grant No.	Expiry Date	Lease No.
Emidel	12		91827	1-Jan-08	
Emidel	13		91828	1-Jan-08	
Emidel	14		91829	1-Jan-08	
Parke	4	Y	12210	1-Jan-08	
Pitt	5	Y	20334	1-Jan-08	
Tess	7	Y	29677	1-Jan-08	
Tess	8	Y	29678	1-Jan-08	
Bill	9	Y	52111	1-Jan-08	
Bill	10	Y	52112	1-Jan-08	
Bill	11	Y	52113	1-Jan-08	
Parke	5	Y	52114	1-Jan-08	
Emily	3	Y	52115	1-Jan-08	
Emily	4	Y	52116	1-Jan-08	
Hat	1	YB	57537	11-Nov-14	
Hat	2	YB	57538	11-Nov-14	
Hat	3	YB	57539	11-Nov-14	
Hat	4	YB	57540	11-Nov-14	
Hat	5	YB	57541	11-Nov-14	
Hat	6	YB	57542	11-Nov-14	
Hat	7	YB	57543	11-Nov-14	
Hat	8	YB	57544	11-Nov-14	
Hat	9	YB	57545	11-Nov-14	
Hat	10	YB	57546	11-Nov-14	
Hat	11	YB	57547	11-Nov-14	
Hat	12	YB	57548	11-Nov-14	
Hat	13	YB	57549	11-Nov-14	
Hat	14	YB	57550	11-Nov-14	
Hat	15	YB	57551	11-Nov-14	
Hat	16	YB	57552	11-Nov-14	
Hat	17	YB	57553	11-Nov-14	
Hat	18	YB	57554	11-Nov-14	
Hat	19	YB	57555	11-Nov-14	
Hat	20	YB	57556	11-Nov-14	
Hat	21	YB	58021	11-Nov-16	
Hat	22	YB	58022	11-Nov-16	
Hat	23	YB	58023	11-Nov-16	
Hat	24	YB	58024	11-Nov-16	
Hat	25	YB	58025	11-Nov-16	
Hat	26	YB	58026	11-Nov-16	
Hat	27	YB	58049	11-Nov-16	
Hat	28	YB	58050	11-Nov-16	
Hat	29	YB	58051	11-Nov-16	
Hat	30	YB	58052	11-Nov-16	
Hat	31	YB	58053	11-Nov-16	
Hat	32	YB	58054	11-Nov-16	
Hat	33	YB	58055	11-Nov-16	
Hat	34	YB	58056	11-Nov-16	
Hat	35	YB	58139	11-Nov-15	
Hat	36	YB	58140	11-Nov-15	
Hat	37	YB	66395	11-Nov-14	
Hat	38	YB	66396	11-Nov-14	

Kluane Drilling Ltd.
Whitehorse Copper Project
Claim Listing 2008

Claim Name	Claim No.	Grant Pre	Grant No.	Expiry Date	Lease No.
Hat	39	YB	66397	11-Nov-14	
Hat	40	YB	66398	11-Nov-14	
Gin	21	YC	8842	2-Dec-07	
Gin	22	YC	8843	2-Dec-07	
Gin	23	YC	8844	2-Dec-07	
Gin	24	YC	8845	2-Dec-07	
Gin	25	YC	8846	2-Dec-07	
Gin	26	YC	8847	2-Dec-07	
Gin	27	YC	8848	2-Dec-07	
Gin	28	YC	8849	2-Dec-07	
Gin	1	YC	8850	3-Jul-07	
Gin	2	YC	8851	3-Jul-07	
Gin	3	YC	8852	3-Jul-07	
Gin	4	YC	8853	3-Jul-07	
Gin	5	YC	8854	3-Jul-07	
Gin	6	YC	8855	3-Jul-07	
Gin	7	YC	8856	3-Jul-07	
Gin	8	YC	8857	3-Jul-07	
Gin	9	YC	8858	3-Jul-07	
Gin	10	YC	8859	3-Jul-07	
Gin	11	YC	8860	3-Jul-07	
Gin	12	YC	8861	3-Jul-07	
Gin	13	YC	8862	3-Jul-07	
Gin	14	YC	8863	3-Jul-07	
Gin	15	YC	8864	3-Jul-07	
Gin	16	YC	8865	3-Jul-07	
Gin	17	YC	8866	3-Jul-07	
Gin	18	YC	8867	3-Jul-07	
Gin	19	YC	8868	3-Jul-07	
Gin	20	YC	8869	3-Jul-07	
Gin	29	YC	18021	20-Jul-07	
Gin	30	YC	18022	20-Jul-07	
Gin	31	YC	18023	20-Jul-07	
Gin	32	YC	18024	20-Jul-07	
Gin	33	YC	18025	27-Jul-07	
Gin	34	YC	18026	27-Jul-07	
Hat	41	YC	18449	11-Nov-14	
Hat	42	YC	18450	11-Nov-14	
Hat	43	YC	18451	11-Nov-14	
Hat	44	YC	18452	11-Nov-14	
Hat	47	YC	18853	11-Nov-20	
Hat	48	YC	18854	11-Nov-20	
Hat	45	YC	18695	11-Nov-14	
Hat	46	YC	18696	11-Nov-14	
Gin	37	YC	19484	4-Jun-13	
Gin	38	YC	19485	4-Jun-14	
Gin	39	YC	19486	4-Jun-10	
Gin	40	YC	19487	4-Jun-10	
Gin	41	YC	19488	4-Jun-10	
Gin	42	YC	19489	4-Jun-10	
Gin	43	YC	19490	4-Jun-10	

Kluane Drilling Ltd.
Whitehorse Copper Project
Claim Listing 2008

Claim Name	Claim No.	Grant Pre	Grant No.	Expiry Date	Lease No.
Gin	44	YC	19491	4-Jun-10	
Gin	45	YC	19492	12-Jun-09	
Gin	46	YC	19493	12-Jun-09	
Gin	47	YC	19494	12-Jun-09	
Gin	48	YC	19495	12-Jun-09	
Howard	1	YC	37796	29-Dec-07	
Howard	2	YC	37797	29-Dec-07	
Alex	1	YC	37798	29-Dec-07	
Alex	2	YC	37799	29-Dec-07	
Alex	3	YC	37800	29-Dec-07	
Alex	4	YC	37801	29-Dec-07	
Alex	5	YC	37802	29-Dec-07	
Alex	6	YC	37803	29-Dec-07	
Alex	7	YC	37804	29-Dec-07	
Alex	8	YC	37805	29-Dec-07	
Tonic	1	YC	39077	1-Jan-08	
Tonic	2	YC	39078	22-Feb-08	
Tonic	3	YC	39079	22-Feb-08	
Tonic	4	YC	39080	22-Feb-08	
Tonic	5	YC	39081	22-Feb-08	
Tonic	6	YC	39082	22-Feb-08	
Tonic	7	YC	39083	22-Feb-08	
Tonic	8	YC	39084	22-Feb-08	
Tonic	9	YC	39085	22-Feb-08	
Tonic	10	YC	39086	22-Feb-08	
Tonic	11	YC	39087	22-Feb-08	
Tonic	12	YC	39088	22-Feb-08	
Tonic	13	YC	39089	22-Feb-08	
Tonic	14	YC	39090	22-Feb-08	
Tonic	15	YC	39091	22-Feb-08	
Tonic	16	YC	39092	22-Feb-08	
Tonic	17	YC	39093	22-Feb-08	
Tonic	18	YC	39094	22-Feb-08	
Tonic	19	YC	39095	22-Feb-08	
Tonic	20	YC	39096	22-Feb-08	
Tonic	21	YC	39097	22-Feb-08	
Tonic	22	YC	39098	22-Feb-08	
Tonic	23	YC	39099	22-Feb-08	
Tonic	24	YC	39100	22-Feb-08	
Tonic	25	YC	39101	22-Feb-08	
Tonic	26	YC	39102	22-Feb-08	
Tonic	27	YC	39406	8-Jun-07	
Tonic	28	YC	39407	8-Jun-07	
Tonic	29	YC	39408	8-Jun-07	
Tonic	30	YC	39409	8-Jun-07	
Tonic	31	YC	39410	8-Jun-07	
Tonic	32	YC	39411	8-Jun-07	
Ata	79	YC	40198	26-Sep-07	
Juice	1	YC	46556	16-Mar-08	
Juice	2	YC	46557	16-Mar-08	
Juice	3	YC	46558	16-Mar-08	

Kluane Drilling Ltd.
Whitehorse Copper Project
Claim Listing 2008

Claim Name	Claim No.	Grant Pre	Grant No.	Expiry Date	Lease No.
Juice	4	YC	46559	16-Mar-08	
Juice	5	YC	46560	16-Mar-08	
Juice	6	YC	46561	16-Mar-08	
Juice	7	YC	46562	16-Mar-08	
Juice	8	YC	46563	16-Mar-08	
Juice	9	YC	46564	16-Mar-08	
Juice	10	YC	46565	16-Mar-08	
Juice	11	YC	46566	16-Mar-08	
Juice	12	YC	46567	16-Mar-08	
Juice	13	YC	46568	16-Mar-08	
Juice	14	YC	46569	16-Mar-08	
Juice	15	YC	46570	16-Mar-08	
Juice	16	YC	46571	16-Mar-08	
Juice	17	YC	46572	16-Mar-08	
Juice	18	YC	46573	16-Mar-08	
Juice	19	YC	46574	16-Mar-08	
Juice	20	YC	46575	16-Mar-08	
Juice	21	YC	46576	16-Mar-08	
Juice	22	YC	46577	16-Mar-08	
Juice	23	YC	46578	16-Mar-08	
Juice	24	YC	46579	16-Mar-08	
Juice	25	YC	46580	16-Mar-08	
Juice	26	YC	46581	16-Mar-08	
Juice	27	YC	46582	16-Mar-08	
Juice	28	YC	46583	16-Mar-08	
Juice	29	YC	46584	16-Mar-08	
Juice	30	YC	46585	16-Mar-08	
Juice	31	YC	46586	16-Mar-08	
Juice	32	YC	46587	16-Mar-08	
Juice	33	YC	46588	16-Mar-08	
Juice	34	YC	46589	16-Mar-08	
Juice	37	YC	46592	16-Mar-08	
Juice	38	YC	46593	16-Mar-08	
Juice	39	YC	46594	16-Mar-08	
Juice	40	YC	46595	16-Mar-08	
Jack	1	YC	54444	5-Dec-07	
Juice	2	YC	66222	10-Oct-08	
Juice	3	YC	66223	10-Oct-08	
Juice	4	YC	66224	10-Oct-08	
Juice	5	YC	66225	10-Oct-08	
Juice	6	YC	66226	10-Oct-08	
Juice	7	YC	66227	10-Oct-08	
Juice	8	YC	66228	10-Oct-08	
Juice	9	YC	66229	10-Oct-08	
Juice	10	YC	66230	10-Oct-08	
Juice	11	YC	66231	10-Oct-08	
Juice	12	YC	66232	10-Oct-08	
Juice	13	YC	66233	10-Oct-08	
Juice	14	YC	66234	10-Oct-08	
Juice	15	YC	66235	10-Oct-08	
Juice	16	YC	66236	10-Oct-08	

Kluane Drilling Ltd.
Whitehorse Copper Project
Claim Listing 2008

Claim Name	Claim No.	Grant Pre	Grant No.	Expiry Date	Lease No.
Juice	17	YC	66237	10-Oct-08	
Juice	18	YC	66238	10-Oct-08	
Juice	19	YC	66239	10-Oct-08	
Juice	20	YC	66240	10-Oct-08	
Juice	21	YC	66241	10-Oct-08	
Juice	22	YC	66242	10-Oct-08	
Juice	23	YC	66243	10-Oct-08	
Juice	24	YC	66244	10-Oct-08	
Juice	25	YC	66245	10-Oct-08	
Juice	26	YC	66246	10-Oct-08	
Juice	27	YC	66247	10-Oct-08	
Juice	28	YC	66248	10-Oct-08	
Juice	29	YC	66249	10-Oct-08	
Juice	30	YC	66250	10-Oct-08	
Juice	31	YC	66251	10-Oct-08	
Juice	32	YC	66252	10-Oct-08	
Juice	33	YC	66253	10-Oct-08	
Juice	34	YC	66254	10-Oct-08	
Juice	35	YC	66255	10-Oct-08	
Juice	36	YC	66256	10-Oct-08	
Juice	37	YC	66257	10-Oct-08	
Juice	38	YC	66258	10-Oct-08	
Juice	39	YC	66259	10-Oct-08	
Juice	40	YC	66260	10-Oct-08	
Juice	41	YC	66261	10-Oct-08	
Juice	42	YC	66262	10-Oct-08	
Juice	43	YC	66263	10-Oct-08	
Juice	44	YC	66264	10-Oct-08	
Juice	45	YC	66265	10-Oct-08	
Juice	46	YC	66266	10-Oct-08	
Juice	47	YC	66267	10-Oct-08	
Juice	48	YC	66268	10-Oct-08	
Juice	49	YC	66269	10-Oct-08	
Juice	50	YC	66270	10-Oct-08	
Juice	51	YC	66271	10-Oct-08	
Juice	52	YC	66272	10-Oct-08	
Juice	53	YC	66273	10-Oct-08	
Juice	54	YC	66274	10-Oct-08	
Juice	55	YC	66275	10-Oct-08	
Juice	56	YC	66276	10-Oct-08	
Juice	57	YC	66277	10-Oct-08	
Juice	58	YC	66278	10-Oct-08	
Juice	59	YC	66279	10-Oct-08	
Juice	60	YC	66280	10-Oct-08	
Juice	61	YC	66281	10-Oct-08	
Juice	62	YC	66282	10-Oct-08	
Juice	63	YC	66283	10-Oct-08	
Juice	64	YC	66284	10-Oct-08	
Juice	65	YC	66285	10-Oct-08	
Juice	66	YC	66286	10-Oct-08	
Juice	67	YC	66287	10-Oct-08	

Kluane Drilling Ltd.
Whitehorse Copper Project
Claim Listing 2008

Claim Name	Claim No.	Grant Pre	Grant No.	Expiry Date	Lease No.
Juice	68	YC	66288	10-Oct-08	
Juice	69	YC	66289	10-Oct-08	
Juice	70	YC	66290	10-Oct-08	
Juice	71	YC	66291	10-Oct-08	
Juice	72	YC	66292	10-Oct-08	
Juice	73	YC	66293	10-Oct-08	
Juice	74	YC	66294	10-Oct-08	
Juice	75	YC	66295	10-Oct-08	
Juice	76	YC	66296	10-Oct-08	
Juice	77	YC	66297	10-Oct-08	
Juice	78	YC	66298	10-Oct-08	
Juice	79	YC	66299	10-Oct-08	
Juice	80	YC	66300	10-Oct-08	
Juice	81	YC	66301	10-Oct-08	
Juice	82	YC	66302	10-Oct-08	
Juice	83	YC	66303	10-Oct-08	
Juice	84	YC	66304	10-Oct-08	
Juice	85	YC	66305	10-Oct-08	
Juice	86	YC	66306	10-Oct-08	

**Attachment
Claim Renewal Requested**

Claim Name	Claim No.	Grant Pre	Grant No.	Expiry Date	Grouping No.	Renew Yrs	Renew Date
Bonzo			72699	1-Jan-12	7,8	4	1-Jan-16
Tess	1		76395	1-Jan-12	13	4	1-Jan-16
Tess	2		76396	1-Jan-12	13	4	1-Jan-16
Tess	3		76397	1-Jan-11	13	4	1-Jan-15
Tess	4		76398	1-Jan-11	13	4	1-Jan-15
Ken	1		76403	1-Jan-12	7,8,13	4	1-Jan-16
Heather	1		76497	1-Jan-13	9,10	4	1-Jan-17
Heather	2		76498	1-Jan-13	11,12	4	1-Jan-17
Heather	3		76499	1-Jan-13	13	4	1-Jan-17
Heather	4		76500	1-Jan-13	7,8,9,10,11,12,13	4	1-Jan-17
Bill	1		76770	1-Jan-12	13	4	1-Jan-16
Bill	2		76771	1-Jan-12	12	4	1-Jan-16
Bill	3		76772	1-Jan-12	12	4	1-Jan-16
Bill	4		76773	1-Jan-12	12	4	1-Jan-16
Bill	5		76774	1-Jan-11	7	4	1-Jan-15
Bill	6		76775	1-Jan-11	7	4	1-Jan-15
Bill	7		76776	1-Jan-11	7	4	1-Jan-15
Bill	8		76777	1-Jan-11	7,8	4	1-Jan-15
Parke	1		77664	1-Jan-12	7,8,13	4	1-Jan-16
Parke	3		77666	1-Jan-12	7,8,13	4	1-Jan-16
Ley	1		82027	1-Jan-12	13	4	1-Jan-16
Ley	2		82028	1-Jan-12	13	4	1-Jan-16
Ley	3		82029	1-Jan-12	13	4	1-Jan-16
Ley	4		82030	1-Jan-12	13	4	1-Jan-16
Jan	1		85566	1-Jan-11	13	4	1-Jan-15
Bill	11	Y	52113	1-Jan-11	7,8	4	1-Jan-15
Gin	21	YC	8842	2-Dec-12	10	4	1-Jan-16
Gin	22	YC	8843	2-Dec-12	10	4	1-Jan-16
Gin	23	YC	8844	2-Dec-12	10	4	1-Jan-16
Gin	24	YC	8845	2-Dec-12	10	4	1-Jan-16
Gin	25	YC	8846	2-Dec-12	10	4	1-Jan-16
Gin	26	YC	8847	2-Dec-12	10	4	1-Jan-16
Gin	27	YC	8848	2-Dec-12	10	4	1-Jan-16
Gin	28	YC	8849	2-Dec-12	10	4	1-Jan-16
Gin	37	YC	19484	3-Jan-10	11	4	3-Jan-14
Gin	38	YC	19485	3-Jan-10	11	4	3-Jan-14
Gin	38	YC	19486	20-Jan-10	11	4	20-Jan-14
Gin	40	YC	19487	20-Jan-10	11	4	20-Jan-14
Gin	41	YC	19488	20-Jan-10	11	4	20-Jan-14
Gin	42	YC	19489	20-Jan-10	11	4	20-Jan-14
Gin	43	YC	19490	27-Jan-10	11	4	20-Jan-14
Gin	44	YC	19491	27-Jan-10	11	4	20-Jan-14
Gin	45	YC	19492	12-Jun-13	9	4	12-Jun-17
Gin	46	YC	19493	12-Jun-13	10	4	12-Jun-17
Gin	47	YC	19494	12-Jun-13	10	4	12-Jun-17
Gin	48	YC	19495	12-Jun-13	10	4	12-Jun-17
Alex	1	YC	37798	29-Dec-09	8	4	29-Dec-13
Alex	2	YC	37799	29-Dec-09	8	4	29-Dec-13
Alex	3	YC	37800	29-Dec-09	8	4	29-Dec-13
Alex	4	YC	37801	29-Dec-09	8	4	29-Dec-13
Alex	5	YC	37802	29-Dec-09	8	4	29-Dec-13
Alex	6	YC	37803	29-Dec-09	8	4	29-Dec-13
Alex	7	YC	37804	29-Dec-09	8	4	29-Dec-13
Alex	8	YC	37805	29-Dec-09	8	4	29-Dec-13
Juice	21	YC	46576	16-Mar-12	11	4	16-Mar-16
Juice	22	YC	46577	16-Mar-12	11,12	4	16-Mar-16

**Attachment
Claim Renewal Requested**

Claim Name	Claim No.	Grant Pre	Grant No.	Expiry Date	Grouping No.	Renew Yrs	Renew Date	
Juice	23	YC	46578	16-Mar-12	11	4	16-Mar-16	
Juice	24	YC	46579	16-Mar-12	11,12	4	16-Mar-16	
Juice	27	YC	46582	16-Mar-12	11	4	16-Mar-16	
Juice	28	YC	46583	16-Mar-12	11	4	16-Mar-16	
Juice	29	YC	46584	16-Mar-12	12	4	16-Mar-16	
Juice	30	YC	46585	16-Mar-12	12	4	16-Mar-16	
Juice	31	YC	46586	16-Mar-12	12	4	16-Mar-16	
Juice	32	YC	46587	16-Mar-12	12	4	16-Mar-16	
Juice	33	YC	46588	16-Mar-12	12	4	16-Mar-16	
Juice	34	YC	46589	16-Mar-12	12	4	16-Mar-16	
Juice	37	YC	46592	16-Mar-12	10	4	16-Mar-16	
Juice	38	YC	46593	16-Mar-12	9,10	4	16-Mar-16	
Juice	39	YC	46594	16-Mar-12	10	4	16-Mar-16	
Juice	40	YC	46595	16-Mar-12	9	4	16-Mar-16	
Juice	41	YC	66222	10-Oct-08	10	5	10-Oct-13	
Juice	42	YC	66223	10-Oct-08	9	5	10-Oct-13	
Juice	43	YC	66224	10-Oct-08	9	5	10-Oct-13	
Juice	44	YC	66225	10-Oct-08	9	5	10-Oct-13	
Juice	45	YC	66226	10-Oct-08	9	5	10-Oct-13	
Juice	46	YC	66227	10-Oct-08	9	5	10-Oct-13	
Juice	47	YC	66228	10-Oct-08	9	5	10-Oct-13	
Juice	48	YC	66229	10-Oct-08	9	5	10-Oct-13	
Juice	49	YC	66230	10-Oct-08	9	5	10-Oct-13	
Juice	50	YC	66231	10-Oct-08	9	5	10-Oct-13	
Juice	51	YC	66232	10-Oct-08	9	5	10-Oct-13	
Juice	52	YC	66233	10-Oct-08	9	5	10-Oct-13	
Juice	53	YC	66234	10-Oct-08	7	5	10-Oct-13	
Juice	54	YC	66235	10-Oct-08	7	5	10-Oct-13	
Juice	55	YC	66236	10-Oct-08	7	5	10-Oct-13	
Juice	56	YC	66237	10-Oct-08	7	5	10-Oct-13	
Juice	57	YC	66238	10-Oct-08	7	5	10-Oct-13	
Juice	58	YC	66239	10-Oct-08	7	5	10-Oct-13	
Juice	59	YC	66240	10-Oct-08	3	2.25	10-Jan-11	Common dated
Juice	60	YC	66241	10-Oct-08	3	2.25	10-Jan-11	Common dated
Juice	61	YC	66242	10-Oct-08	3	3.25	10-Jan-12	Common dated
Juice	62	YC	66243	10-Oct-08	3	3.25	10-Jan-12	Common dated
Juice	63	YC	66244	10-Oct-08	3	3.25	10-Jan-12	Common dated
Juice	64	YC	66245	10-Oct-08	3	3.25	10-Jan-12	Common dated
Juice	65	YC	66246	10-Oct-08	3	3.25	10-Jan-12	Common dated
Juice	66	YC	66247	10-Oct-08	3	3.25	10-Jan-12	Common dated
Juice	67	YC	66248	10-Oct-08	2	4	10-Oct-12	
Juice	68	YC	66249	10-Oct-08	2	4	10-Oct-12	
Juice	69	YC	66250	10-Oct-08	2	4	10-Oct-12	
Juice	70	YC	66251	10-Oct-08	2	4	10-Oct-12	
Juice	71	YC	66252	10-Oct-08	2	4	10-Oct-12	
Juice	72	YC	66253	10-Oct-08	2	4	10-Oct-12	
Juice	73	YC	66254	10-Oct-08	2	4	10-Oct-12	
Juice	74	YC	66255	10-Oct-08	2	4	10-Oct-12	
Juice	75	YC	66256	10-Oct-08	2	4	10-Oct-12	
Juice	76	YC	66257	10-Oct-08	2	4	10-Oct-12	
Juice	77	YC	66258	10-Oct-08	1	4	10-Oct-12	
Juice	78	YC	66259	10-Oct-08	1	4	10-Oct-12	
Juice	79	YC	66260	10-Oct-08	1	4	10-Oct-12	
Juice	80	YC	66261	10-Oct-08	1	4	10-Oct-12	
Juice	81	YC	66262	10-Oct-08	5	2.25	10-Jan-11	Common dated
Juice	82	YC	66263	10-Oct-08	5	2.25	10-Jan-11	Common dated

**Attachment
Claim Renewal Requested**

Claim Name	Claim No.	Grant Pre	Grant No.	Expiry Date	Grouping No.	Renew Yrs	Renew Date	
Juice	83	YC	66264	10-Oct-08	5	2.25	10-Jan-11	Common dated
Juice	84	YC	66265	10-Oct-08	5	2.25	10-Jan-11	Common dated
Juice	85	YC	66266	10-Oct-08	5	2.25	10-Jan-11	Common dated
Juice	86	YC	66267	10-Oct-08	5	2.25	10-Jan-11	Common dated
Juice	87	YC	66268	10-Oct-08	5	2.25	10-Jan-11	Common dated
Juice	88	YC	66269	10-Oct-08	5	2.25	10-Jan-11	Common dated
Juice	89	YC	66270	10-Oct-08	5	2.25	10-Jan-11	Common dated
Juice	90	YC	66271	10-Oct-08	5	2.25	10-Jan-11	Common dated
Juice	91	YC	66272	10-Oct-08	4	2.25	10-Jan-11	Common dated
Juice	92	YC	66273	10-Oct-08	5	2.25	10-Jan-11	Common dated
Juice	93	YC	66274	10-Oct-08	4	2.25	10-Jan-11	Common dated
Juice	94	YC	66275	10-Oct-08	5	2.25	10-Jan-11	Common dated
Juice	95	YC	66276	10-Oct-08	4	2.25	10-Jan-11	Common dated
Juice	96	YC	66277	10-Oct-08	4	2.25	10-Jan-11	Common dated
Juice	97	YC	66278	10-Oct-08	5	2.25	10-Jan-11	Common dated
Juice	98	YC	66279	10-Oct-08	5	2.25	10-Jan-11	Common dated
Juice	99	YC	66280	10-Oct-08	6	2.25	10-Jan-11	Common dated
Juice	100	YC	66281	10-Oct-08	4	2.25	10-Jan-11	Common dated
Juice	101	YC	66282	10-Oct-08	6	2.25	10-Jan-11	Common dated
Juice	102	YC	66283	10-Oct-08	4	2.25	10-Jan-11	Common dated
Juice	103	YC	66284	10-Oct-08	6	2.25	10-Jan-11	Common dated
Juice	104	YC	66285	10-Oct-08	4	2.25	10-Jan-11	Common dated
Juice	105	YC	66286	10-Oct-08	4	2.25	10-Jan-11	Common dated
Juice	106	YC	66287	10-Oct-08	4	2.25	10-Jan-11	Common dated
Juice	107	YC	66288	10-Oct-08	6	2.25	10-Jan-11	Common dated
Juice	108	YC	66289	10-Oct-08	6	2.25	10-Jan-11	Common dated
Juice	109	YC	66290	10-Oct-08	6	2.25	10-Jan-11	Common dated
Juice	110	YC	66291	10-Oct-08	6	2.25	10-Jan-11	Common dated
Juice	111	YC	66292	10-Oct-08	6	2.25	10-Jan-11	Common dated
Juice	112	YC	66293	10-Oct-08	4	2.25	10-Jan-11	Common dated
Juice	113	YC	66294	10-Oct-08	4	2.25	10-Jan-11	Common dated
Juice	114	YC	66295	10-Oct-08	4	2.25	10-Jan-11	Common dated
Juice	115	YC	66296	10-Oct-08	4	2.25	10-Jan-11	Common dated
Juice	116	YC	66297	10-Oct-08	1	4	10-Oct-12	
Juice	117	YC	66298	10-Oct-08	1	4	10-Oct-12	
Juice	118	YC	66299	10-Oct-08	1	4	10-Oct-12	
Juice	119	YC	66300	10-Oct-08	1	4	10-Oct-12	
Juice	120	YC	66301	10-Oct-08	1	4	10-Oct-12	
Juice	121	YC	66302	10-Oct-08	1	4	10-Oct-12	
Juice	122	YC	66303	10-Oct-08	6	2.25	10-Jan-11	Common dated
Juice	123	YC	66304	10-Oct-08	6	2.25	10-Jan-11	Common dated
Juice	124	YC	66305	10-Oct-08	1	4	10-Oct-12	
Juice	125	YC	66306	10-Oct-08	1	4	10-Oct-12	
Totals	155					565.25		

Kluane Drilling Ltd.

**Whitehorse Copper Belt
Distribution Summary of Drilling Expenditures
August 18 to October 7, 2008**

Appendix 3

Claim No.	Claim Name	Drill Hole No.	Meters	Cost @ 100\$/m	Geo RWS	Date start/end	Total Cost/claim
73783	Bornite	RF-08-05	82.3	\$8,230	\$600	October 6 - 7, 2008	\$8,830.00
YC08861	Gin 12	GIN-08-06	100.6	\$10,060	\$750	October 4 - 6, 2008	\$10,810.00
76500	Heather 4	VRN-07-03	500.0	\$50,000	\$2,100	August 18 - 29, 2008	
		VRN-07-04	848.0	\$84,800	\$1,800	Aug. 29 - Sept. 13, 2008	
		Totals	1348.0	\$134,800	\$3,900		\$138,700.00
		Grand Totals	1530.9	\$153,090.00	\$5,250.00		\$158,340.00

Kluane Drilling Ltd.
 Diamond Drilling Summary
 August 19 - October 7, 2008

DDH	UTM East	UTM North	Elevation	Dip	Azimuth	Date Start	Date End	Depth (m)	Claim	Claim No.
Vrn-08-03	494040	6725326	851	-60	270	18-Aug-08	29-Aug-08	500.0	Heather 4	76500
Vrn-08-04	494041	6725326	851	-80	270	29-Aug-08	13-Sep-08	848.0	Heather 4	76500
Gin-08-06	491147	6729103	836	-50	270	4-Oct-08	6-Oct-08	100.6	Gin 12	YC08861
RF-08-05	492025	6734943	768	-50	180	6-Oct-08	7-Oct-08	82.3	Bornite	73783
								1530.9		

Drill UTM Coordinates are Zone 8, Nad 83

APPENDIX 4

DIAMOND DRILL HOLE LOGS

**VRN-08-03,-04
GIN-08-06
RF-08-05**

Core HTW

Company: KLUANE DRILLING LTD	DDH: VRN-08-03	UTM E: 0494040 XAD 83	DDH#: VRN-08-03 p.1/ 3
Property/Claim: HEATHER 4 (76500)	az: 270° (West)	UTM N: 6725326 EL 851masl	drilled by: KLUANE DRILLING
acid tests: —	angle: -65°	grid coord E:	logged by: RWS
sample nos:	depth: 500m	grid coord N:	Date start/end: AUG 19-29, 2008

From (m)	To (m)	lith	Description/alt/structure	sample no	from	to	length	description
0.0	3.1	OVB	Overburden.					
3.1	6.1	DIOR	dark grey porphyritic Diorite CN ∇ 40°					
6.1	53.3	LST	Light grey crystalline lat. narrow bands white crystalline marble/calcite +/- epidote ∇ on hrs @ 40°-45° banded dark grey argillaceous beds 44.2m shear w/slickensides ∇ 10° shear slickensides rotated @ 35° to ∇					
53.3	53.9	DIOR	equigranular diorite light grey green upper CN @ 30° ∇ lower CN @ 40° ∇					

From (m)	To (m)	lith	Description/alt/structure	sample no	from	to	length	description
53.9	58.7	LST	light grey crystalline limestone w/ weak gas-epi skarn					
58.7	64.2	DIOR.	Light grey-green Hbl'd diorite					
64.2	89.6	LST	Light grey crystalline limestone irregular CN wk band argillaceous beds w/ weak biotite alt ^m 460°					
89.6	96.2	DIOR	HBLD Diorite upper CN @ 60° lower CN @ 75° Xenoliths wkly skarnified lst / argillite					
96.2	106.4	LST	light grey, generally massive lst.					
106.4	107.9	DIOR	Diorite upper CN @ 40° lower CN @ 80°					
107.9	452.6	LST	light grey crystalline lst locally dark grey argillaceous banding 163-167 f.g. dark grey dykelets 7° 0.2-1.0 m Bedding / DN 30-35° Rare fossiliferous beds rare graphitic slips on shearing					

From (m)	To (m)	lith	Description/alt/structure	sample no	from	to	length	description
452.6	465.3	SKARN	<p>Epilote - Kspar - hematite - Qz - wollastonite skarn zone. Trace pyrite disc and fine bands green - pink - red - white in colour.</p> <p>* 45° @ lower CN.</p>					
465.3	500	SLST	<p>PINK-TAN-Grey Hornfels SILTSTONE ZONE @ CN.</p> <p>Well banded light grey-green * 42° - 47° BANDING SLST - SST - ARG</p> <p>fine - medium grained</p> <p>486.8 - 489.2 m Dark grey-green med grained mafic dyke. light grey-white feil spar phenocrysts</p>					
	500	EDH						

CORE NTW

Company: KLVANE DRILLING LTD	DDH: VRN-08-04	UTM E: 0494041 NAD 83	DDH#: VRN-08-04 p.11 4
Property/Claim: HEATHER 4 (76500)	az: 270°(west)	UTM N: 6725326 EL. 851m asl	drilled by: KLVANE DRILLING
acid tests: —	angle: -80°	grid coord E:	logged by: RWS
sample nos:	depth: 848	grid coord N:	Date start/end: AUG 29-Sept 13, 2008

From (m)	To (m)	lith	Description/alt/structure	sample no	from	to	length	description
0.0	3.1	OVB	overburden.					
3.1	121.2	LST/ DIDR	INTERLAYER Crystalline Limestone w/ marble and Epidote skarn with equigranular diorite dykes/sills Limestone light grey Marble white coarse crystalline Epidote skarn light green wispy bands/vnlets Diorite tan grey 0.5m to 4m thick ± variable 20°-50°					

From	To	lith	Description/alt/structure	sample no	from	to	length	description
121.2	599.3	LST	<p>Light grey crystalline limestone w/ white crystalline marble. dark grey argillaceous bvs scattered light green epidote skarn in wispy bands and veinlets</p> <p>Bedding $\&$ averaging 15°-20° variable from sub-parallel to 30°.</p>					
599.3	622.1	Dyke	<p>Dark grey feldspar porphyry dyke. Fine grained dark matrix and fine white feldspar phenocrysts (mm size)</p> <p>$\&$ 20° on contact. irregular CN. w/ skarn Bvs near CN.</p>					

From (m)	To (m)	lith	Description/alt/structure	sample no	from	to	length	description
622.1	701.6	LST	light grey crystalline limestone wk epidote skarn bands and seams Bedding $\approx 15^\circ$					
701.6	717.8	SKN	SKARN ZONE					
			701.6 - 703.2 m epidote - garnet - wollastonite - calcite skarn green - brown - white - tan					
			704.1 - 705.6 m epidote - wollastonite - calcite skarn w/ diss pyrite					
			705.6 - 717.8 m interbedded epidote - serpentine - garnet skarn and brown - purple hornfelsed siltstone					

From	To	lith	Description/alt/structure	sample no	from	to	length	description
717.8	848.0	SLST	Thin well bedded siltstone and argillite minor sandstone beds					
			Contact \neq @ 20° Bedding \neq @ $15^\circ-20^\circ$ 717.8 - 756.2m moderate to weak hornfels alteration rare bands skarn possibly calcareous beds.					
			848 m dark green mafic dyke w/ fine blocks phenocrysts and disseminated light grey feldspar granitic					
	848.0	EO4						

CORE HTW

Company: KLUANE DRILLING LTD	DDH: GIN-08-06	UTM E: 0491147 NAD 83	DDH#: GIN-08-06 p.11.1
Property/Claim: GIN 12 (YC08861)	az: 270° (West)	UTM N: 6729103 EL. 836.051	drilled by: KLUANE DRILLING
acid tests: —	angle: -50	grid coord E:	logged by: RWS
sample nos: —	depth: 100.6	grid coord N:	Date start/end: Oct. 4-6, 2008

From	To	lith	Description/alt/structure	sample no	from	to	length	description
0.0	78.7	DVB	GLACIAL TILL					
78.7	100.6	DIOR	Strongly weathered diorite. light orange brown clay rich Hole squeezing with clay rich expansion					
	100.6	EDH						

CORE HTW

From (m)	To (m)	lith	Description/alt/structure	sample no	from	to	length	description
0.0	3.5	OVB	Overburden					
3.5	30.5	LST	Light grey crystalline limestone Minor diorite lenses					
30.5	33.5	SKN	SKARN ZONE Brown-green garnet-epidote w/tr chalcocite					
33.5	60.7	ARG	Dark grey f.g banded argillite w/ SILTSTONE x250					
60.7	82.3	DIOR	Equigranular light brown tan Diorite					
	82.3	EOH						

Company: KLUANG DRILLING LTD	DDH: RF-08-05	UTM E: 0492025 NAD 83	DDH#: RF-08-05 p.1/1
Property/Claim: BORNITE (73783)	az: 180° (South)	UTM N: 6734943 EL. 768 m asl	drilled by: KLUANG DRILLING
acid tests: —	angle: -50°	grid coord E:	logged by: RWS
sample nos: —	depth: 82.3 m	grid coord N:	Date start/end: Oct 6-7, 2008


SKARN ZONE VRN-08-04 (686 - 700.7m)




SKARN ZONE

VRN-08-04


(700.7 - 713.2 m)



SKARN ZONE VRN-08-04 (700.7-719.0m)




SKARN ZONE VRN-08-04 (686 - 700.7m)




SKARN ZONE

VRN-08-04

(700.7 - 713.2 m)



SKARN ZONE VRN-08-04 (700.7-719.0m)



CORE HTW

Company: KLUANE DRILLING LTD	DDH: GIN-08-06	UTM E: 0491147 NAD 83	DDH#: GIN-08-06 p.11.1
Property/Claim: GIN 12 (YC08861)	az: 270° (West)	UTM N: 6729103 EL. 836 _{masl}	drilled by: KLUANE DRILLING
acid tests: —	angle: -50	grid coord E:	logged by: RWS
sample nos: —	depth: 100.6	grid coord N:	Date start/end: Oct. 4-6, 2008

From	To	lith	Description/alt/structure	sample no	from	to	length	description
0.0	78.7	DVB	GLACIAL TILL					
78.7	100.6	DIOR	Strongly weathered diorite. light orange brown clay rich Hole squeezing with clay rich expansion					
	100.6	EDH						

CORE HTW

Company: KLVANE DRILLING LTD	DDH: RF-08-05	UTM E: 0492025 NAD 83	DDH#: RF-08-05 p.1/1
Property/Claim: BORNITE (73783)	az: 180° (South)	UTM N: 6734943 EL. 768 m asl	drilled by: KLVANE DRILLING
acid tests: —	angle: -50°	grid coord E:	logged by: RWS
sample nos: —	depth: 82.3 m	grid coord N:	Date start/end: Oct 6-7, 2008

From (m)	To (m)	lith	Description/alt/structure	sample no	from	to	length	description
0.0	3.5	OVB	Overburden					
3.5	30.5	LST	Light grey crystalline limestone Minor diorite lenses					
30.5	33.5	SKN	SKARN ZONE Brown-green garnet-epidote w/trichalcite					
33.5	60.7	ARG	Dark grey f.g banded argillite w/ SILTSTONE X250					
60.7	82.3	DIOR	Equigranular light brown tan Diorite					
	82.3	EOH						