



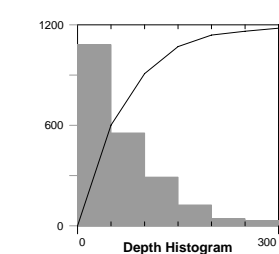
GEOTECH LTD.

Survey Specifications:
Date Flown: September, 2007
Survey Base: Whitehorse, YT
Aircraft: Astar B3 helicopter, Registration C-GTFX
Nominal Flight Line Spacing: 100 metres
Nominal Flight Line Direction: N54°W
Nominal Tie Line Spacing: 1000 metres
Nominal Tie Line Direction: N36°E
Nominal helicopter terrain clearance 140 metres
EM Loop is 40 metres under helicopter
Magnetic sensor is 15 metres under helicopter

Instruments:
Geotech Time Domain Electromagnetic System (VTEM)
with concentric Rx/Tx geometry
Transmitter Loop Diameter 26 m, Base Frequency 30 Hz
Dipole Moment 400,000 NIA
Transmitter Wave Form: Trapezoid, Pulse Width 7.13 ms
Geometrics Optically-pumped,
High Sensitivity Cesium Magnetometer
Magnetometer Resolution 0.02 nT at 10 samples/sec

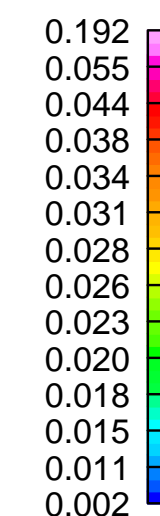
Euler Solutions
Depth (m)

- > 300
- 200 - 300
- 100 - 200
- 50 - 100
- < 50



EM Anomaly Symbols
Conductance < 5.0 siemens
5.0 < Conductance < 10.0
10.0 < Conductance < 15.0
15.0 < Conductance < 20.0
20.0 < Conductance

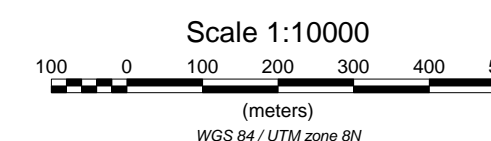
Anomaly ID
Depth (m)
Dip (°)
Conductance (S)
Tau (ms)



AS
nT/m

Topographic legend:

Topo contours
Lakes, Rivers



Strategic Metals Ltd.
HIDDEN Property
Yukon, Canada

Geotech VTEM System
INTERPRETATION MAP



Flown and processed by Geotech Ltd.
245 Industrial Parkway North
Aurora, Ontario, Canada, L4G 4C4
www.geotech.ca

March 2008

