

094595

**SOIL GEOCHEMICAL and
TOTAL MAGNETIC FIELD SURVEY
On the MEX and ICO PROPERTIES,
JAKES CORNER AREA, YUKON TERRITORY**

CLAIMS

MEX 1-4	YB46669-YB46672
MEX 5-7	YB46677-YB46679
ICO 1-10	YB46750-YB46759
ICO 11-15	YC40219-YC40223
ICO 16-19	YC40277-YC40280

Work By
Marvin Sherman
Whitehorse, Yukon

Report By
Scott Casselman B.Sc, P. Geo.
Aurora Geosciences Ltd
108 Gold Road
Whitehorse, Yukon, Y1A 2W3

Location: Latitude 60° 22' N, Longitude 134° 04' W
Mining District: Whitehorse
NTS: 105P/08
Date: November 9, 2005



Costs associated with this report have been approved in the amount of \$ 10,100.00 for assessment credit under Certificate of Work No. QW 27837, QW 27838

A. Sautter
Mining Recorder
Whitehorse Mining District

SUMMARY

A soil geochemical sampling survey and total magnetic field survey was conducted on the Mex and Ico properties between the dates of June 10 and August 29, 2005. The properties are contiguous and straddle the Alaska Highway. They are located 65 km southeast of Whitehorse, near Jakes Corner on NTS sheet 105 D/08. A total of 182 samples were collected from two grids (the Mex and Ico grids) and 3.35 km of magnetic surveying on the Ico grid.

The soil-sampling program on the Mex and Ico Properties defined a weakly anomalous gold, copper and nickel trend on the Mex grid and a very strong gold anomaly with coincident magnetic high anomaly on the Ico grid. On the Mex grid, the gold anomaly is coincident with a north trending magnetic anomaly and VLF-EM anomaly identified from previous ground surveys.

The gold/magnetic anomaly on the Ico grid is very distinct and strong. It appears to be structurally controlled due to its strong linear trend and sharp cut-off on the east and west. The anomaly is not associated with base metals and is open to the north and south.

Recommendations for follow-up work on the property are to expand the Ico grid and conduct additional soil geochemical and magnetic surveying to the north and south of the gold anomaly. A VLF-EM survey may help to define any structural control to the source of the anomaly and prospecting and hand trenching is recommended to determine the cause of the anomaly.

The scattered, weakly anomalous gold values located on the Mex grid could be tested with some hand-dug pits and the soil sample and magnetic survey grid could be expanded in this area. This area, however, would be of secondary priority to the Ico grid area.

The budget for the next phase of exploration would be \$50,000.

TABLE OF CONTENTS

1.0 INTRODUCTION 1

2.0 LOCATION AND ACCESS 1

3.0 HISTORY 1

4.0 PROPERTY STATUS 3

5.0 GEOLOGY AND MINERAL POTENTIAL 3

6.0 FIELD AND ANALYTICAL PROCEDURES 5

7.0 RESULTS 6

8.0 CONCLUSIONS AND RECOMMENDATIONS 7

9.0 STATEMENT OF EXPENDITURES 8

10.0 REFERENCES 9

LIST OF FIGURES

Figure 1. Property location 2

Figure 2. Claim and Grid Location Map 4

Figure 3. Soil Geochemical Survey, Sample Location Map In Pocket

Figure 4. Soil Sample Gold Geochemistry In Pocket

Figure 5. Soil Sample Copper Geochemistry In Pocket

Figure 6. Soil Sample Nickel Geochemistry In Pocket

Figure 7. Soil Sample Lead Geochemistry In Pocket

Figure 8. Soil Sample Zinc Geochemistry In Pocket

Figure 9. Colour Contour Total Magnetic Field Survey In Pocket

APPENDICES

Appendix I Statement of Qualifications

Appendix II Geochemical Analytical Certificates

1.0 INTRODUCTION

Between the period of June 10 to August 29, 2005, Marvin Sherman of Whitehorse, Yukon conducted a field program of gridding and soil geochemical sampling on the Mex and Ico Properties. A total of 12 days were spent doing the field program during this time. As well, Mr. Gary Lee was contracted to perform a one-day total magnetic field survey on the Ico grid on June 15, 2005. A total of 182 soil samples were collected on two grids and 3.35 km of magnetic surveying was completed.

Aurora Geosciences Ltd. was retained by Mr Sherman to prepared this report documenting the soil sampling survey, the magnetic survey, data, results and an interpretation.

2.0 LOCATION AND ACCESS

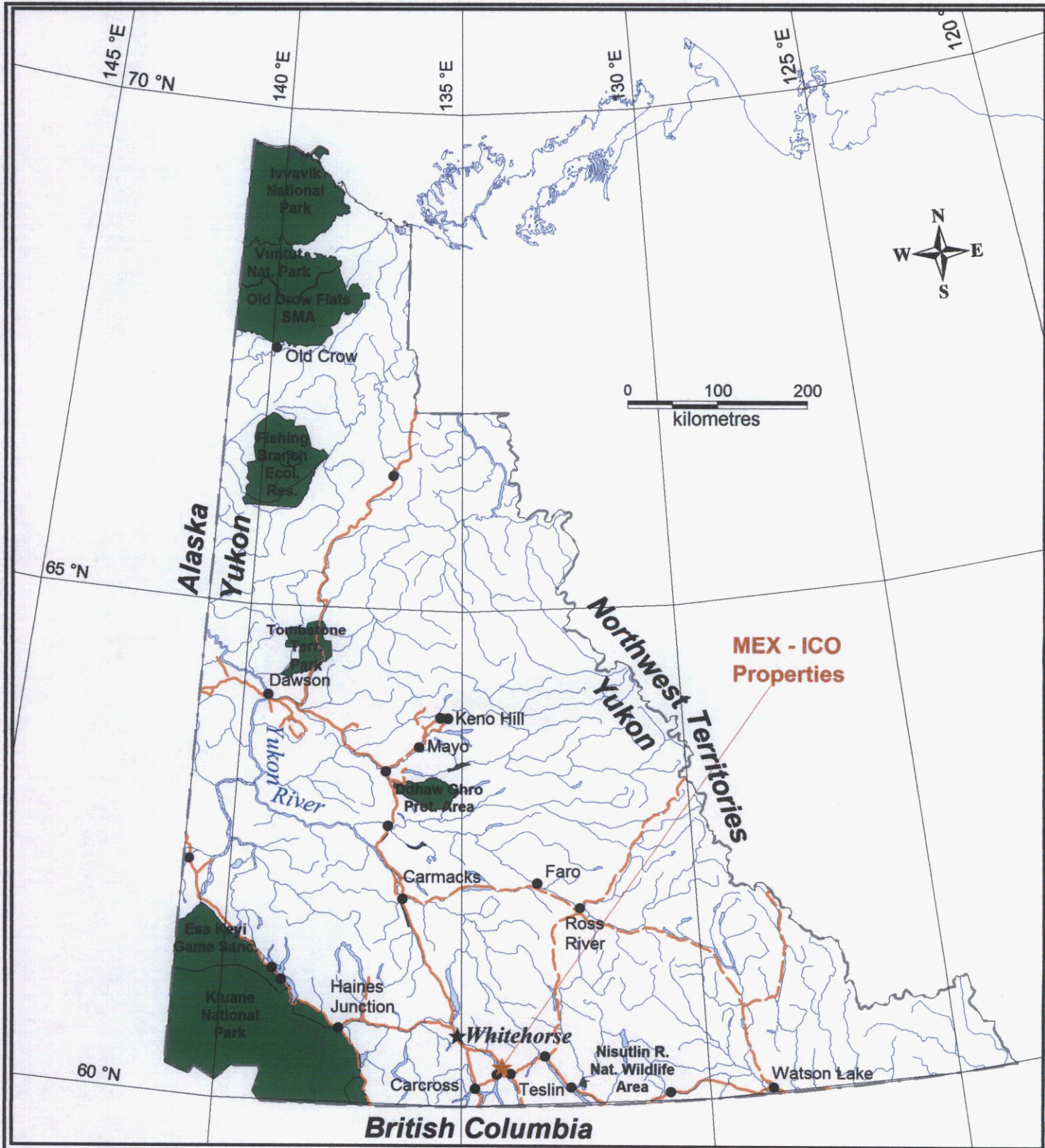
The Mex and Ico Properties are located 65 km southeast of Whitehorse on the Alaska Highway near Jakes Corner in the southern Yukon (Figure 1). It is centered at 60° 22'N, 134° 04'W, on NTS map sheet 105 D/08. It is accessible by the Alaska Highway and trails on either side of the highway that lead into each of the properties. For the 2005 program access was provided by 8-wheel drive Argo. Mr Sherman camped on the property at the beginning of the program, however due to severe weather, he had to abandon his camp and commuted from his home in Whitehorse for the remainder.

3.0 HISTORY

Mineral exploration in the Jakes Corner area dates back to the 1890's, when quartz-carbonate alteration of ultramafic rocks was examined by prospectors during the Klondike Gold Rush. The ultramafic rocks were examined in the 1960's and 1970's for potential asbestos mineralization and in 1967, International Mine Services conducted an airborne magnetic survey covering a large area east of Marsh Lake.

Numerous properties were staked and explored for both placer and lode gold in the area through the 1990's. In 1994, the Yukon Prospectors Association contracted an airborne magnetic and electromagnetic survey to be flown over much of NTS sheets 105C/05, 12, 105D/08 and 09 (Smith, 1994). In 1995, Indian and Northern Affairs Canada mapped the area covered by the 1994 geophysical survey at 1:50,000 scale (Hunt, et al, 1995).

The Mex and Ico claims were staked in 1994. In 1995, 1996 and 2000 geophysical surveys consisting of ground magnetic and VLF-EM were conducted on the Mex property and in 2001 a soil geochemical survey was conducted on the Mex Property.



PROFESSIONAL
 PROVINCE OF
 S. G. CASSELMAN
 BRITISH COLUMBIA
 GEOSCIENTISTS
 Nov 9, 2005

MARVIN SHERMAN
MEX and ICO PROPERTIES
LOCATION MAP

Figure 1

November 4, 2005

4.0 PROPERTY STATUS

The Mex and Ico Properties consist of the Mex 1 to 7 and the Ico 1 to 19 mineral claims staked in accordance with the Yukon Quartz Mining Act in the Whitehorse Mining Division. Marvin Sherman owns the claims 100%. Claim information is summarized below:

Claim	Grant #	Expiry Date
MEX 1-4	YB46669 – YB46672	April 5, 2012
MEX 5-7	YB46677 – YB46679	April 18, 2012
ICO 1-10	YB46750 – YB46759	May 6, 2012
ICO 11-15	YC40219 – YC40223	September 1, 2006
ICO 16-19	YC40277 – YC40280	September 19, 2006

Claims and the survey area are shown in Figure 2.

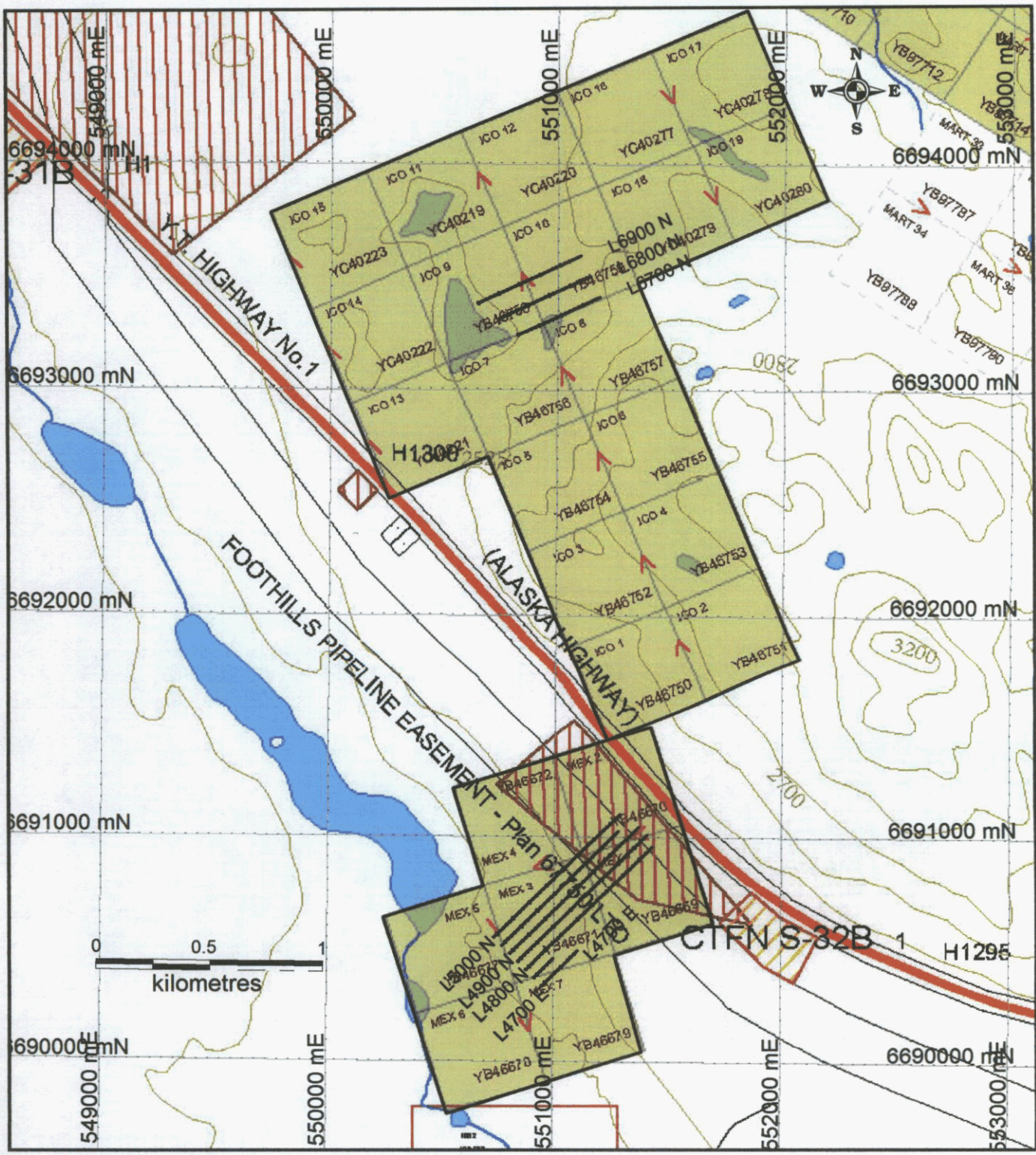
5.0 GEOLOGY AND MINERAL POTENTIAL

The Jakes Corner area was mapped by the Yukon Geology Program in 1995 as a follow-up to the 1994 airborne geophysical survey (Open File 1995-7(G)). Volcanic rocks of the Cache Creek Group underlie the area. The volcanic rocks are andesite, basalt and minor dacite. They are typically massive greenstone, commonly spherulitic, and pillowed, grey to orange-grey weathering, greyish-green to dark grey and aphyric.

East of the Alaska Highway are a number of peridotite, serpentized peridotite and associated ultramafic ophiolite complexes. Locally, the volcanic rocks are interbedded with thin chert beds. The rocks are cut by lamprophyre and felsic dykes.

Open File 1995-7(G) describes the area as having potential for:

- 1) Ultramafic-associated nickel-copper sulphide deposits
- 2) Chromite deposits
- 3) Volcanogenic massive sulphide deposits
- 4) Gold in listhwaenite-hosted quartz veins
- 5) Structurally controlled epithermal vein deposits
- 6) Asbestos deposits, and
- 7) Skarn/replacement deposits in limestone



PROFESSIONAL
 GEOSCIENTIST
 PROVINCE OF
 BRITISH COLUMBIA
 G. GASSELMANN
 November 4, 2005

MARVIN SHERMAN
MEX and ICO PROPERTIES
CLAIM LOCATION MAP
Jakes Corner area, Yukon

Whitehorse Mining District NTS 105D/08
Figure 1 **November 4, 2005**

Scale 1:25,000
 NAD 83 UTM coordinates, zone 8

AURORA GEOSCIENCES LTD

6.0 FIELD and ANALYTICAL PROCEDURES

The grid was re-established and expanded upon a grid that was originally constructed in 2000. Lines were established by hipchain and compass and marked by flagging, stations were marked by survey pickets. Line spacing was 50 m on the Mex Property grid and 100 m on the Ico property grid. Soil samples were collected at 20 m sample intervals. There was a problem with the labelling of the sample numbers and samples plotted on the location map are in the correct position, however the numbering is not sequential.

The soil sampling consisted of collecting 1 to 2 kg of "B-horizon" material from pits at a depth of 15 to 30 cm and placing in a kraft wet-strength sample bag. The samples were air dried and shipped to Assayers Canada, 8282 Sherbrooke Street, Vancouver for processing. The processing consisted of drying the sample and sieving to -80 mesh. A 0.5 gm split was then analyzed for 30 elements by aqua regia leach (concentrated hydrochloric and nitric acids) and ICP-AES analysis. As well, a 15 gm split was analyzed for gold by fire assay with atomic absorption finish.

For the magnetic survey Mr. Lee was equipped with the following instruments and equipment:

Field unit: 1 - Gem GSM-19 Overhauser magnetometers.
Base unit: 1 - Gem GSM-19T proton precession magnetometer.

The magnetometer survey was conducted according to the following specifications:

Station spacing: 5 m nominal.

Base station magnetometer: Installed near the grid in a magnetically quiet area and cycled at 10 s intervals.

Levelling: No levelling was required as there was only one operator and one day surveying

Station Coordinates: The survey data was collected using grid coordinates. The grid later superimposed on a topographic map to determine geographic coordinates in NAD 83 UTM, zone 8N. The grid was not surveyed by GPS and locations are approximate.

The total magnetic field data was corrected for temporal geomagnetic variation relative to the base station unit using software incorporating linear interpolation.

7.0 RESULTS

Geochemical Analytical Certificates are included in Appendix II. A Soil Sample Location plot is included in Figure 3 and plots for gold, copper, nickel, lead and zinc in Figures 4 through 8, respectively and a plot of total magnetic field survey is included in Figure 9.

Soil sample geochemical analysis from the 2001 sampling program was included with the 2005 data for statistical analysis. The 2001 data is comparable to the 2005 data. The 2001 samples are indicated with triangles on the soil geochemistry plots, while the 2005 data is indicated with circles. Statistical analysis of the data for gold, copper, nickel, lead and zinc returned the following results:

Element	<u>Au ppb</u>	<u>Cu ppm</u>	<u>Ni ppm</u>	<u>Pb ppm</u>	<u>Zn ppm</u>
# of samples	277	277	277	277	277
Minimum value	<0.1	2.0	14	<2	15
Maximum value	1191.0	106.0	294	11	134
Average	11.7	9.7	44.2	2	51.1
Standard Deviation	77.8	7.8	39.4	2.3	23.7

The analyses for silver returned more than 90% of the values less than the detection limit of 0.2 ppm, thus an average and standard deviation could not be reliably calculated for the population. A maximum silver value of 0.9 ppm is not significantly anomalous.

On the Mex grid the soil geochemical survey returned a few scattered very weakly anomalous gold values that correspond with weakly anomalous copper, lead and zinc. The highest gold value on the Mex grid is 67 ppb, which is slightly below the average plus one standard deviation of the total population. There does not appear to be a well-developed trend to the anomalies, they are generally isolated spot highs.

The weak gold, copper and nickel on the Mex grid coincides with a ground magnetic anomaly and VLF-EM conductor from the ground geophysical surveys previously performed on the property. It is also nearly coincident with a conductor from the 1994 airborne EM survey.

The soil geochemical results on the Ico grid are much more interesting. The gold plot exhibits a well-defined, strong, linear anomaly trending north north westerly that strikes across the 200 m width of the grid. Gold values in soil are up to 1191 ppb.

The copper, nickel, lead and zinc plots show good corresponding patterns of mildly anomalous values, with copper to 106 ppm, nickel to 294 ppm, lead to 8 ppm and zinc to 134 ppm. These anomalies, however, are slightly offset and do not correspond with the gold.

The total magnetic field plot shows a weak north north westerly trending magnetic high that corresponds with the linear gold anomaly on the Ico grid. The centre of the

anomaly trends from line 6600 N at 75 E to line 6900 N at 75E and it is open to the northwest. The anomaly is on the order of 50 nano Tesla. As well, there is a strong magnetic high anomaly on the northeast corner of the grid that trends east westerly. The anomaly is on the order of 100 nano Tesla and trends from line 6800 N at 370 E to line 6930 N at 250 E.

8.0 CONCLUSIONS AND RECOMMENDATIONS

The soil-sampling program on the Mex and Ico Properties defined a weakly anomalous gold, copper and nickel trend on the Mex grid and a very strong gold anomaly with coincident magnetic high anomaly on the Ico grid. On the Mex grid, the gold anomaly is coincident with a north trending magnetic anomaly and VLF-EM anomaly identified from previous ground surveys. This mineral association is typical of ultramafic-associated nickel-copper sulphide mineralization.


The gold/magnetic anomaly on the Ico grid is very distinct and strong. It appears to be structurally controlled due to its strong linear trend and sharp cut-off on the east and west. The anomaly is not associated with base metals. The anomaly is open to the north and south.

Recommendations for follow-up work on the property are to expand the Ico grid and conduct additional soil geochemical and magnetic surveying to the north and south of the gold anomaly. A VLF-EM survey may help to define any structural control to the source of the anomaly and prospecting and hand trenching is recommended to determine the cause of the anomaly.

The Mex grid returned some scattered, weakly anomalous gold values, however no clear pattern is developed. Expanding the soil survey and magnetic survey in this area may help to define a pattern. Test pitting at the anomalous sites may help to determine the cause of the anomalous values. This area, however, would be of secondary priority to the Ico grid area.

The budget for the next phase of exploration would be on the order of \$50,000.


Respectfully submitted,
AURORA GEOSCIENCES LTD.



Scott Casselman, B.Sc. P.Geol.
Geologist

9.0 STATEMENT OF EXPENDITURES

Wages - Marvin Sherman - 12 days @ \$250	3,000.00
Argo Rental - 12 days @ \$50	600.00
Truck Rental - 12 days @ \$100	1,200.00
Vehicle km charges - 1000 km @ \$0.475	475.00
Camp rental - 2 days @ \$50	100.00
Analytical - 182 samples @ \$17.62	3,206.80
Supplies	112.73
Groceries	70.00
Magnetometer Rental and Operator	356.27
Shipping	135.77
Report Preparation	856.00
Total project expenses	<u>\$10,112.57</u>



10.0 REFERENCES

- Casselmann, S., 2001. Soil Geochemical Survey on the Mex Property, Jakes Corner Area, Yukon Territory. Wilson Creek Placers Assessment Report.
- Hunt, J. A., Hart, C. J. R., Gordey, S. P., 1995. Geology of the Jakes Corner Geophysical Survey Area, Southern Yukon, Indian and Northern Canada, Affairs Open File 1995-7(G).
- Lee, G. C., 2000. Geophysical Survey on the MEX and ICO Quartz Claims, Wilson Creek Placers Assessment Report.
- Power, M.A., 1995. Notes to Prospectors - Jakes Corner Dighem Survey Interpretation, _____ Indian and Northern Affairs Canada, Open File 1995-12(G).
- Smith, P. A., 1994. Dighem V Survey for the Yukon Prospectors Association, Jakes Corner Project, Yukon Territory (105C/5, 12, 105D/8, 9). Exploration and Geological Services Division, Yukon, Indian and Northern Affairs Canada, Open File 1994-10(G).


APPENDIX I
STATEMENT OF QUALIFICATIONS

STATEMENT OF QUALIFICATIONS

I, Scott Casselman, P. Geo., certify that:

- 1) I reside at 33 Firth Road, Whitehorse, Yukon Territory, Y1A 4R5
- 2) I am a geologist employed by Aurora Geosciences Ltd. of Whitehorse, Yukon Territory.
- 3) I graduated from Carleton University in Ottawa, Ontario with a Bachelor of Science Degree in Geology in 1985 and have worked as a geologist since that time.
- 4) I am a member of the Association of Professional Engineers and Geoscientists of British Columbia, Registration No. 20032.
- 5) I compiled this report on the MEX and ICO Properties from data collected and supplied by Marvin Sherman during the summer of 2005.
- 6) I have not visited the MEX or ICO Properties.

Dated this 9th day of November, 2005, at Whitehorse, Yukon Territory.



Scott G. Casselman, B.Sc., P. Geo.
Geologist

APPENDIX I
GEOCHEMICAL ANALYTICAL CERTIFICATES



Assayers Canada
8282 Sherbrooke St.
Vancouver, B.C.
V5X 4R6
Tel: (604) 327-3436
Fax: (604) 327-3423

Quality Assaying for over 25 Years

Geochemical Analysis Certificate

5V-0684-SG1

Company: **Marvin Sherman**
Project:
Attn: **Marvin Sherman**

Aug-19-05

We hereby certify the following geochemical analysis of 22 soils samples submitted Aug-08-05

Sample Name	Au PPB
L4850N 4600E	<1
L4850N 4700E	<1
L4850N 4720E	17
L4850N 4740E	2
L4850N 4760E	2
L4850N 4780E	11
L4850N 4800E	1
L4850N 4820E	6
L4850N 4840E	6
L4850N 4860E	4
L4850N 4880E	2
L4850N 4920E	2
L4850N 4940E	39
L4850N 4960E	2
L4850N 4980E	4
L4850N 5160E	2
L4850N 5180E	3
L4850N 5200E	4
L4850N 5220E	9
L4850N 5240E	3
L4850N 5260E	4
L4850N 5280E	3
*GS-1A	716
*BLANK	<1

Certified by _____

Assayers Canada

8282 Sherbrooke St., Vancouver, B.C., V5X 4R6

Tel: (604) 327-3436 Fax: (604) 327-3423

Report No : 5V0684 SJ

Date : Aug-19-05

Marvin Sherman

Attention: Marvin Sherman

Project:


Sample: soils

MULTI-ELEMENT ICP ANALYSIS

Aqua Regia Digestion

Sample Number	Ag ppm	Al %	As ppm	Ba ppm	Be ppm	Bi ppm	Ca %	Cd ppm	Co ppm	Cr ppm	Cu ppm	Fe %	K %	Mg %	Mn ppm	Mo ppm	Na %	Ni ppm	P ppm	Pb ppm	Sb ppm	Sc ppm	Sn ppm	Sr ppm	Ti %	V ppm	W ppm	Y ppm	Zn ppm	Zr ppm
L4850N 4600E	<0.2	0.93	<5	293	<0.5	<5	0.26	<1	7	30	6	1.54	0.05	0.26	250	<2	0.02	21	728	3	<5	2	<10	16	0.06	36	<10	2	34	3
L4850N 4700E	<0.2	1.24	6	447	<0.5	<5	0.34	<1	11	54	12	2.45	0.08	0.46	459	<2	0.02	40	1022	6	<5	3	<10	19	0.07	57	<10	4	93	6
L4850N 4720E	<0.2	1.07	7	315	<0.5	<5	0.30	<1	8	46	8	1.99	0.08	0.31	116	<2	0.02	28	419	<2	<5	3	<10	17	0.07	51	<10	3	28	5
L4850N 4740E	<0.2	1.21	5	407	<0.5	<5	0.34	<1	9	47	11	2.22	0.06	0.42	164	<2	0.02	37	1013	5	<5	3	<10	16	0.07	55	<10	4	43	5
L4850N 4760E	<0.2	1.15	<5	346	<0.5	<5	0.27	<1	8	42	8	2.06	0.07	0.34	163	<2	0.02	27	466	<2	<5	2	<10	15	0.07	53	<10	3	45	5
L4850N 4780E	<0.2	1.24	<5	471	<0.5	<5	0.32	<1	10	49	9	2.34	0.06	0.40	379	<2	0.02	36	1039	4	<5	3	<10	16	0.07	56	<10	4	92	4
L4850N 4800E	<0.2	0.98	6	269	<0.5	<5	0.30	<1	9	43	14	1.88	0.07	0.35	285	<2	0.02	29	487	4	<5	3	<10	17	0.06	45	<10	2	35	5
L4850N 4820E	<0.2	1.30	6	511	<0.5	<5	0.36	<1	13	60	19	2.57	0.10	0.51	332	<2	0.02	51	1074	4	<5	4	<10	22	0.08	61	<10	5	94	7
L4850N 4840E	<0.2	1.34	<5	550	<0.5	<5	0.31	<1	10	53	13	2.38	0.06	0.41	293	<2	0.02	38	711	3	<5	3	<10	17	0.07	58	<10	3	62	5
L4850N 4860E	<0.2	1.07	6	338	<0.5	<5	0.27	<1	7	40	9	1.75	0.05	0.29	128	<2	0.02	25	390	<2	<5	2	<10	16	0.06	44	<10	3	27	5
L4850N 4880E	<0.2	0.83	6	328	<0.5	<5	0.34	<1	8	35	14	1.84	0.06	0.38	184	<2	0.02	26	672	3	<5	3	<10	20	0.06	44	<10	3	38	5
L4850N 4920E	<0.2	1.16	6	390	<0.5	<5	0.28	<1	10	42	6	2.17	0.08	0.34	246	<2	0.02	25	323	3	<5	2	<10	16	0.09	55	<10	2	50	5
L4850N 4940E	<0.2	1.51	6	417	<0.5	<5	0.33	<1	13	46	9	2.57	0.08	0.46	241	<2	0.02	33	394	4	<5	3	<10	19	0.09	64	<10	3	70	5
L4850N 4960E	<0.2	0.90	<5	212	<0.5	<5	0.26	<1	7	32	5	1.63	0.06	0.27	185	<2	0.02	18	477	<2	<5	2	<10	15	0.07	39	<10	2	27	3
L4850N 4980E	<0.2	1.10	5	379	<0.5	<5	0.29	<1	8	49	8	2.32	0.09	0.36	189	<2	0.02	32	592	4	<5	3	<10	16	0.07	59	<10	3	38	5
L4850N 5160E	<0.2	1.07	<5	340	<0.5	<5	0.25	<1	8	37	9	1.77	0.05	0.33	547	<2	0.02	26	618	3	<5	3	<10	14	0.06	43	<10	3	44	2
L4850N 5180E	<0.2	1.49	8	469	0.5	<5	0.35	<1	14	54	25	2.64	0.11	0.58	347	<2	0.02	55	744	3	<5	4	<10	22	0.07	59	<10	3	69	5
L4850N 5200E	<0.2	1.21	<5	430	<0.5	<5	0.27	<1	9	42	9	2.03	0.06	0.35	681	<2	0.02	28	677	<2	<5	3	<10	15	0.08	47	<10	3	70	3
L4850N 5220E	<0.2	1.44	7	437	<0.5	<5	0.32	<1	10	42	11	2.38	0.07	0.43	275	<2	0.02	34	412	<2	<5	3	<10	17	0.09	57	<10	3	54	5
L4850N 5240E	<0.2	0.83	<5	185	<0.5	<5	0.26	<1	6	31	4	1.44	0.05	0.30	159	<2	0.02	17	330	2	<5	2	<10	15	0.08	38	<10	2	29	2
L4850N 5260E	<0.2	0.91	5	209	<0.5	<5	0.26	<1	7	34	9	1.62	0.08	0.33	258	<2	0.02	23	672	3	<5	2	<10	15	0.06	37	<10	3	46	2
L4850N 5280E	<0.2	1.14	6	345	<0.5	<5	0.26	<1	8	34	8	1.86	0.08	0.30	457	<2	0.02	23	393	2	<5	2	<10	16	0.08	43	<10	2	48	4

A .5 gm sample is digested with 5 ml 3:1 HCl/HNO3 at 95c for 2 hours and diluted to 25ml with D.I.H2O.





Quality Assaying for over 25 Years

Geochemical Analysis Certificate

5V-0685-SG1

Company: **Marvin Sherman**
Project:
Attn: **Marvin Sherman**

Aug-19-05

We hereby certify the following geochemical analysis of 22 soils samples
submitted Aug-08-05

Sample Name	Au PPB
L49N 4700E	2
L49N 4720E	1
L49N 4740E	9
L49N 4760E	5
L49N 4780E	5
L49N 4800E	10
L49N 4820E	6
L49N 4840E	9
L49N 4860E	6
L49N 4880E	3
L49N 4920E	2
L49N 4940E	3
L49N 4960E	3
L49N 4980E	3
L49N 5140E	2
L49N 5160E	4
L49N 5180E	3
L49N 5200E	17
L49N 5220E	2
L49N 5240E	4
L49N 5260E	3
L49N 5280E	9
*97-45	1474
*BLANK	<1

Certified by _____

Marvin Sherman
 Attention: Marvin Sherman
 Project:
 Sample: soils

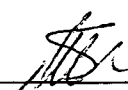
Assayers Canada
 8282 Sherbrooke St., Vancouver, B.C., V5X 4R6
 Tel: (604) 327-3436 Fax: (604) 327-3423

Report No : 5V0685 SJ
 Date : Aug-19-05

MULTI-ELEMENT ICP ANALYSIS
 Aqua Regia Digestion

Sample Number	Ag ppm	Al %	As ppm	Ba ppm	Be ppm	Bi ppm	Ca %	Cd ppm	Co ppm	Cr ppm	Cu ppm	Fe %	K %	Mg %	Mn ppm	Mo ppm	Na %	Ni ppm	P ppm	Pb ppm	Sb ppm	Sc ppm	Sn ppm	Sr ppm	Ti %	V ppm	W ppm	Y ppm	Zn ppm	Zr ppm
L49N 4700E	<0.2	0.82	<5	290	<0.5	<5	0.34	<1	7	36	10	1.69	0.09	0.30	194	<2	0.02	28	656	4	<5	3	<10	14	0.05	39	<10	4	44	4
L49N 4720E	<0.2	1.16	<5	351	<0.5	<5	0.29	<1	9	43	8	2.05	0.07	0.34	230	<2	0.02	31	697	<2	<5	3	<10	14	0.07	49	<10	4	58	7
L49N 4740E	<0.2	1.22	<5	408	<0.5	<5	0.30	<1	9	47	12	2.15	0.06	0.39	162	<2	0.02	35	784	<2	<5	3	<10	14	0.07	54	<10	3	71	7
L49N 4760E	<0.2	1.19	<5	356	<0.5	<5	0.29	<1	10	51	12	2.32	0.06	0.40	305	<2	0.02	36	767	4	<5	3	<10	12	0.07	58	<10	4	66	7
L49N 4780E	<0.2	1.04	<5	426	<0.5	<5	0.32	<1	9	50	12	2.22	0.08	0.36	510	<2	0.02	33	633	2	<5	3	<10	15	0.07	56	<10	4	58	6
L49N 4800E	<0.2	1.27	<5	551	<0.5	<5	0.37	<1	11	54	11	2.62	0.08	0.42	248	<2	0.02	39	969	3	<5	4	<10	17	0.07	62	<10	4	84	7
L49N 4820E	<0.2	1.22	7	481	<0.5	<5	0.37	<1	13	61	19	2.79	0.11	0.53	355	<2	0.02	51	903	3	<5	4	<10	20	0.08	67	<10	6	58	7
L49N 4840E	<0.2	1.39	<5	474	<0.5	<5	0.31	<1	10	52	10	2.22	0.08	0.39	231	<2	0.02	35	406	<2	<5	3	<10	16	0.09	55	<10	3	53	5
L49N 4860E	<0.2	1.47	7	447	<0.5	<5	0.30	<1	11	50	14	2.41	0.08	0.47	179	<2	0.02	39	609	<2	<5	3	<10	16	0.07	59	<10	3	66	5
L49N 4880E	<0.2	1.10	6	360	<0.5	<5	0.27	<1	8	41	10	1.87	0.05	0.33	130	<2	0.02	30	392	<2	<5	2	<10	15	0.06	49	<10	3	27	4
L49N 4920E	<0.2	0.79	<5	314	<0.5	<5	0.24	<1	7	26	5	1.32	0.05	0.19	428	<2	0.02	16	358	<2	<5	2	<10	13	0.05	30	<10	4	43	3
L49N 4940E	<0.2	0.93	<5	281	<0.5	<5	0.29	<1	7	31	7	1.67	0.04	0.27	142	<2	0.02	21	677	<2	<5	2	<10	16	0.05	40	<10	2	36	4
L49N 4960E	<0.2	1.30	<5	382	<0.5	<5	0.27	<1	9	42	9	2.05	0.07	0.32	162	<2	0.02	28	340	<2	<5	2	<10	16	0.08	51	<10	2	40	5
L49N 4980E	<0.2	0.97	6	249	<0.5	<5	0.32	<1	8	41	11	2.13	0.05	0.39	152	<2	0.02	30	595	3	<5	2	<10	16	0.06	55	<10	3	26	6
L49N 5140E	<0.2	0.92	6	218	<0.5	<5	0.30	<1	8	35	12	1.67	0.04	0.36	274	<2	0.02	26	668	<2	<5	2	<10	15	0.05	40	<10	3	30	2
L49N 5160E	<0.2	1.20	<5	344	<0.5	<5	0.30	<1	8	41	11	1.86	0.05	0.36	216	<2	0.02	29	814	<2	<5	3	<10	14	0.06	47	<10	3	34	2
L49N 5180E	<0.2	1.22	<5	376	<0.5	<5	0.29	<1	9	41	10	1.92	0.06	0.34	240	<2	0.02	28	430	<2	<5	2	<10	17	0.07	48	<10	3	38	4
L49N 5200E	<0.2	0.92	<5	287	<0.5	<5	0.28	<1	7	33	6	1.54	0.06	0.28	145	<2	0.02	20	434	<2	<5	2	<10	14	0.06	37	<10	2	38	3
L49N 5220E	<0.2	1.17	5	352	<0.5	<5	0.27	<1	9	42	12	2.01	0.06	0.41	190	<2	0.02	33	645	<2	<5	3	<10	14	0.07	48	<10	3	57	4
L49N 5240E	<0.2	0.87	<5	182	<0.5	<5	0.31	<1	7	36	8	1.50	0.05	0.34	175	<2	0.02	23	472	<2	<5	3	<10	15	0.07	37	<10	4	23	4
L49N 5260E	<0.2	0.95	<5	204	<0.5	<5	0.33	<1	9	43	12	2.00	0.07	0.47	301	<2	0.02	32	824	2	<5	3	<10	16	0.06	47	<10	4	38	3
L49N 5280E	<0.2	1.79	8	498	0.5	<5	0.35	<1	14	55	18	2.70	0.10	0.58	262	<2	0.02	50	505	<2	<5	4	<10	20	0.09	65	<10	3	58	7

A .5 gm sample is digested with 5 ml 3:1 HCl/HNO3 at 95c for 2 hours and diluted to 25ml with D.I.H2O.





Quality Assaying for over 25 Years

Geochemical Analysis Certificate

5V-0686-SG1

Company: **Marvin Sherman**
Project:
Attn: **Marvin Sherman**

Aug-19-05

We hereby certify the following geochemical analysis of 21 soils samples submitted Aug-09-05

Sample Name	Au PPB
L50N 4600E	2
L50N 4700E	2
L50N 4720E	2
L50N 4740E	4
L50N 4760E	3
L50N 4780E	4
L50N 4800E	5
L50N 4820E	4
L50N 4840E	3
L50N 4860E	4
L50N 4880E	3
L50N 4920E	6
L50N 4940E	27
L50N 4960E	4
L50N 4980E	3
L50N 5160E	5
L50N 5180E	7
L50N 5200E	48
L50N 5220E	3
L50N 5240E	2
L50N 5260E	3
*GS-1P5	1633
*BLANK	<1

Certified by _____

Assayers Canada

8282 Sherbrooke St., Vancouver, B.C., V5X 4R6

Tel: (604) 327-3436 Fax: (604) 327-3423

Report No : 5V0686 SJ

Date : Aug-19-05

Marvin Sherman
Attention: Marvin Sherman

Project:


Sample: soils


MULTI-ELEMENT ICP ANALYSIS

Aqua Regia Digestion

Sample Number	Ag ppm	Al %	As ppm	Ba ppm	Be ppm	Bi ppm	Ca %	Cd ppm	Co ppm	Cr ppm	Cu ppm	Fe %	K %	Mg %	Mn ppm	Mo ppm	Na %	Ni ppm	P ppm	Pb ppm	Sb ppm	Sc ppm	Sn ppm	Sr ppm	Ti %	V ppm	W ppm	Y ppm	Zn ppm	Zr ppm
L50N 4600E	<0.2	0.75	<5	188	<0.5	<5	0.34	<1	7	34	8	1.58	0.08	0.33	174	<2	0.02	21	338	<2	<5	2	<10	18	0.08	39	<10	4	30	5
L50N 4700E	<0.2	0.80	<5	349	<0.5	<5	0.28	<1	7	32	6	1.48	0.08	0.24	240	<2	0.02	17	231	3	<5	2	<10	12	0.07	36	<10	2	22	4
L50N 4720E	<0.2	0.78	<5	248	<0.5	<5	0.32	<1	6	31	6	1.54	0.09	0.28	187	<2	0.02	22	715	2	<5	2	<10	12	0.07	36	<10	3	28	4
L50N 4740E	<0.2	0.89	<5	245	<0.5	<5	0.34	<1	7	36	6	1.62	0.08	0.32	182	<2	0.02	24	568	3	<5	2	<10	15	0.07	37	<10	3	39	5
L50N 4760E	<0.2	1.08	<5	405	<0.5	<5	0.31	<1	9	35	6	1.75	0.07	0.27	201	<2	0.02	28	586	4	<5	3	<10	14	0.08	39	<10	3	53	4
L50N 4780E	<0.2	1.31	<5	444	<0.5	<5	0.32	<1	10	45	11	2.09	0.08	0.33	205	<2	0.02	30	864	3	<5	3	<10	14	0.08	49	<10	4	81	6
L50N 4800E	<0.2	1.09	<5	424	<0.5	<5	0.27	<1	9	36	6	1.68	0.06	0.29	302	<2	0.02	22	529	<2	<5	2	<10	13	0.07	41	<10	2	57	4
L50N 4820E	<0.2	0.80	<5	314	<0.5	<5	0.32	<1	7	37	10	1.70	0.09	0.30	180	<2	0.02	29	470	2	<5	3	<10	13	0.06	41	<10	5	25	6
L50N 4840E	<0.2	1.13	<5	364	<0.5	<5	0.28	<1	7	41	7	1.82	0.05	0.30	153	<2	0.02	25	316	<2	<5	3	<10	13	0.07	45	<10	2	29	5
L50N 4860E	<0.2	1.07	8	345	<0.5	<5	0.30	<1	7	40	9	1.77	0.05	0.29	122	<2	0.02	25	315	<2	<5	2	<10	16	0.06	43	<10	3	26	5
L50N 4880E	<0.2	0.92	<5	312	<0.5	<5	0.32	<1	7	42	9	1.81	0.05	0.29	164	<2	0.02	23	363	2	<5	3	<10	15	0.06	45	<10	3	22	5
L50N 4920E	<0.2	1.52	7	572	<0.5	<5	0.38	<1	12	51	16	2.38	0.12	0.50	224	<2	0.02	48	972	3	<5	4	<10	20	0.08	54	<10	4	52	7
L50N 4940E	<0.2	1.26	<5	408	<0.5	<5	0.31	<1	9	37	7	1.88	0.09	0.32	264	<2	0.02	27	521	<2	<5	2	<10	14	0.07	43	<10	2	46	4
L50N 4960E	<0.2	1.28	5	404	<0.5	<5	0.26	<1	8	39	9	1.86	0.05	0.35	195	<2	0.02	30	386	2	<5	2	<10	14	0.07	46	<10	2	53	3
L50N 4980E	<0.2	1.31	<5	480	<0.5	<5	0.27	<1	10	39	8	1.92	0.07	0.37	215	<2	0.02	28	410	<2	<5	3	<10	14	0.08	48	<10	3	88	5
L50N 5160E	<0.2	0.88	<5	245	<0.5	<5	0.26	<1	6	34	5	1.59	0.07	0.29	240	<2	0.02	21	409	<2	<5	2	<10	11	0.06	42	<10	3	33	3
L50N 5180E	<0.2	1.15	<5	375	<0.5	<5	0.28	<1	9	39	7	1.81	0.07	0.32	306	<2	0.02	23	479	<2	<5	3	<10	15	0.07	44	<10	3	51	4
L50N 5200E	<0.2	1.64	8	489	<0.5	<5	0.31	<1	15	58	20	2.80	0.08	0.60	331	<2	0.02	47	820	5	<5	4	<10	15	0.09	68	<10	3	82	4
L50N 5220E	<0.2	1.16	5	162	<0.5	<5	0.27	<1	7	37	10	1.65	0.04	0.32	224	<2	0.02	22	207	<2	<5	2	<10	10	0.05	44	<10	2	25	4
L50N 5240E	<0.2	1.67	<5	173	<0.5	<5	0.25	<1	12	41	11	2.50	0.04	0.34	759	<2	0.02	28	389	<2	<5	4	<10	9	0.09	66	<10	4	105	3
L50N 5260E	<0.2	1.31	<5	403	<0.5	<5	0.27	<1	10	43	9	2.10	0.07	0.39	189	<2	0.02	32	416	3	<5	3	<10	11	0.07	51	<10	2	79	5

A .5 gm sample is digested with 5 ml 3:1 HCl/HNO3 at 95c for 2 hours and diluted to 25ml with D.I.H2O.





Assayers Canada
8282 Sherbrooke St.
Vancouver, B.C.
V5X 4R6
Tel: (604) 327-3436
Fax: (604) 327-3423

Quality Assaying for over 25 Years

Geochemical Analysis Certificate

5V-0618-SG2

Company: **Marvin Sherman**
Project:
Attn: **Marvin Sherman**

Aug-09-05

We hereby certify the following geochemical analysis of 24 samples submitted Jul-29-05

Sample Name	Au PPB
L48N 5200E	4
L48N 5220E	4
L48N 5240E	1
L48N 5260E	12
L48N 5280E	4
4800N BL	3
L4950N 4600E	2
L4950N 4700E	9
L4950N 4720E	3
L4950N 4740E	2
L4950N 4760E	2
L4950N 4780E	3
L4950N 4800E	1
L4950N 4820E	3
L4950N 4840E	6
L4950N 4860E	3
L4950N 4880E	5
L4950N 4920E	6
L4950N 4940E	4
L4950N 4960E	2
L4950N 4980E	1
L4950N 5160E	2
L4950N 5180E	5
L4950N 5200E	1

Certified by _____



Quality Assaying for over 25 Years

Geochemical Analysis Certificate

5V-0618-SG1

Company: **Marvin Sherman**
Project:
Attn: **Marvin Sherman**

Aug-09-05

We hereby certify the following geochemical analysis of 24 soil samples
submitted Jul-29-05

Sample Name	Au PPB
L48N 4600E	24
L48N 4700E	2
L48N 4720E	1
L48N 4740E	4
L48N 4760E	2
L48N 4780E	1
L48N 4800E	8
L48N 4820E	2
L48N 4840E	9
L48N 4860E	1
L48N 4880E	1
L48N 4920E	2
L48N 4940E	3
L48N 4960E	2
L48N 4980E	3
L48N 5020E	4
L48N 5040E	1
L48N 5060E	2
L48N 5080E	2
L48N 5100E	1
L48N 5120E	1
L48N 5140E	<1
L48N 5160E	1
L48N 5180E	2

Certified by _____

Marvin Sherman
 Attention: Marvin Sherman
 Project:
 Sample: soil


Assayers Canada
 8282 Sherbrooke St., Vancouver, B.C., V5X 4R6
 Tel: (604) 327-3436 Fax: (604) 327-3423

Report No : 5V0618 SJ
 Date : Aug-09-05

MULTI-ELEMENT ICP ANALYSIS
 Aqua Regia Digestion

Sample Number	Ag ppm	Al %	As ppm	Ba ppm	Be ppm	Bi ppm	Ca %	Cd ppm	Co ppm	Cr ppm	Cu ppm	Fe %	K %	Mg %	Mn ppm	Mo ppm	Na %	Ni ppm	P ppm	Pb ppm	Sb ppm	Sc ppm	Sn ppm	Sr ppm	Ti %	V ppm	W ppm	Y ppm	Zn ppm	Zr ppm
L4950N 4600E	<0.2	0.95	<5	291	<0.5	<5	0.25	<1	7	33	2	1.66	0.07	0.27	209	<2	0.02	20	613	4	<5	2	<10	12	0.06	38	<10	2	35	4
L4950N 4700E	<0.2	0.88	<5	368	<0.5	<5	0.28	<1	6	34	5	1.53	0.05	0.29	212	<2	0.02	24	430	2	<5	2	<10	13	0.05	36	<10	3	43	5
L4950N 4720E	<0.2	0.87	<5	206	<0.5	<5	0.27	<1	7	35	5	1.71	0.07	0.29	174	<2	0.02	23	336	4	<5	3	<10	15	0.07	40	<10	3	27	6
L4950N 4740E	<0.2	1.04	<5	336	<0.5	<5	0.24	<1	7	38	7	1.84	0.05	0.27	123	<2	0.01	26	648	3	<5	2	<10	12	0.07	44	<10	3	40	6
L4950N 4760E	<0.2	0.83	<5	252	<0.5	<5	0.31	<1	7	40	11	1.84	0.05	0.35	232	<2	0.02	29	672	5	<5	3	<10	14	0.05	46	<10	4	42	6
L4950N 4780E	<0.2	0.91	<5	357	<0.5	<5	0.26	<1	7	39	5	1.86	0.05	0.29	262	<2	0.02	26	691	3	<5	2	<10	12	0.05	44	<10	3	54	4
L4950N 4800E	<0.2	1.14	<5	348	<0.5	<5	0.22	<1	7	38	7	1.72	0.05	0.29	132	<2	0.02	27	322	11	<5	2	<10	13	0.06	43	<10	3	43	4
L4950N 4820E	<0.2	0.90	<5	415	<0.5	<5	0.30	<1	8	34	8	1.69	0.07	0.37	393	<2	0.02	28	637	3	<5	3	<10	15	0.06	38	<10	3	69	4
L4950N 4840E	<0.2	1.27	<5	428	<0.5	<5	0.29	<1	9	40	7	1.89	0.06	0.34	234	<2	0.02	29	353	3	<5	3	<10	14	0.07	46	<10	3	54	6
L4950N 4860E	<0.2	1.10	<5	334	<0.5	<5	0.29	<1	8	42	5	1.92	0.05	0.34	143	<2	0.02	28	467	3	<5	2	<10	16	0.07	49	<10	3	49	5
L4950N 4880E	<0.2	1.21	<5	486	<0.5	<5	0.29	<1	9	37	6	1.89	0.06	0.29	384	<2	0.02	25	651	2	<5	3	<10	17	0.08	43	<10	2	73	4
L4950N 4920E	<0.2	0.93	<5	309	<0.5	<5	0.23	<1	7	30	3	1.57	0.05	0.26	220	<2	0.01	19	881	3	<5	2	<10	11	0.05	37	<10	2	54	2
L4950N 4940E	<0.2	1.13	<5	391	<0.5	<5	0.25	<1	8	32	7	1.71	0.07	0.36	347	<2	0.02	26	575	5	<5	2	<10	14	0.06	39	<10	2	51	5
L4950N 4960E	<0.2	0.92	<5	322	<0.5	<5	0.22	<1	6	29	4	1.53	0.04	0.24	139	<2	0.01	18	441	3	<5	2	<10	12	0.06	36	<10	2	29	3
L4950N 4980E	<0.2	0.94	<5	522	<0.5	<5	0.29	<1	7	27	8	1.48	0.08	0.26	509	<2	0.02	22	759	3	<5	2	<10	19	0.05	32	<10	2	41	3
L4950N 5160E	<0.2	1.34	<5	428	<0.5	<5	0.35	<1	9	40	10	2.09	0.06	0.41	220	<2	0.02	26	332	4	<5	3	<10	18	0.07	52	<10	3	49	4
L4950N 5180E	<0.2	1.05	<5	291	<0.5	<5	0.24	<1	7	34	6	1.63	0.03	0.30	177	<2	0.02	20	385	<2	<5	2	<10	14	0.06	42	<10	2	33	2
L4950N 5200E	<0.2	1.02	<5	231	<0.5	<5	0.26	<1	8	38	7	1.77	0.06	0.33	157	<2	0.02	23	251	2	<5	3	<10	14	0.08	43	<10	3	26	4

A .5 gm sample is digested with 5 ml 3:1 HCl/HNO3 at 95c for 2 hours and diluted to 25ml with D.I.H2O.



Marvin Sherman
 Attention: Marvin Sherman
 Project:
 Sample: soil

Assayers Canada
 8282 Sherbrooke St., Vancouver, B.C., V5X 4R6
 Tel: (604) 327-3436 Fax: (604) 327-3423

Report No : 5V0618 SJ
 Date : Aug-09-05

MULTI-ELEMENT ICP ANALYSIS
 Aqua Regia Digestion

Sample Number	Ag ppm	Al %	As ppm	Ba ppm	Be ppm	Bi ppm	Ca %	Cd ppm	Co ppm	Cr ppm	Cu ppm	Fe %	K %	Mg %	Mn ppm	Mo ppm	Na %	Ni ppm	P ppm	Pb ppm	Sb ppm	Sc ppm	Sn ppm	Sr ppm	Ti %	V ppm	W ppm	Y ppm	Zn ppm	Zr ppm
L48N 4600E	<0.2	0.92	<5	289	<0.5	<5	0.25	<1	7	37	8	1.77	0.07	0.29	213	<2	0.02	24	396	4	<5	2	<10	14	0.06	41	<10	3	29	4
L48N 4700E	<0.2	0.81	<5	350	<0.5	<5	0.28	<1	7	30	6	1.61	0.06	0.31	495	<2	0.02	25	652	4	<5	2	<10	13	0.05	35	<10	3	43	5
L48N 4720E	<0.2	0.85	<5	274	<0.5	<5	0.23	<1	6	33	4	1.57	0.07	0.23	132	<2	0.02	20	406	2	<5	2	<10	14	0.06	37	<10	2	53	4
L48N 4740E	<0.2	1.11	<5	504	<0.5	<5	0.33	<1	10	35	7	1.95	0.08	0.35	665	<2	0.02	27	647	4	<5	2	<10	20	0.06	44	<10	2	80	4
L48N 4760E	<0.2	1.22	<5	501	0.5	<5	0.35	<1	10	38	9	2.11	0.06	0.40	270	<2	0.02	28	652	3	<5	3	<10	20	0.06	50	<10	3	80	5
L48N 4780E	<0.2	0.88	<5	329	<0.5	<5	0.26	<1	7	30	5	1.63	0.05	0.33	243	<2	0.02	25	842	2	<5	2	<10	13	0.05	36	<10	3	69	5
L48N 4800E	<0.2	0.86	<5	262	<0.5	<5	0.25	<1	6	32	6	1.64	0.05	0.29	134	<2	0.02	23	538	4	<5	2	<10	13	0.06	38	<10	3	27	5
L48N 4820E	<0.2	0.97	<5	377	<0.5	<5	0.29	<1	9	46	11	1.98	0.06	0.43	304	<2	0.02	35	672	5	<5	3	<10	15	0.06	46	<10	4	49	6
L48N 4840E	<0.2	1.12	6	357	<0.5	<5	0.29	<1	9	48	11	2.02	0.06	0.44	224	<2	0.02	34	628	4	<5	3	<10	16	0.06	46	<10	3	52	6
L48N 4860E	<0.2	0.93	<5	313	<0.5	<5	0.24	<1	6	35	4	1.74	0.06	0.26	111	<2	0.02	22	538	3	<5	2	<10	13	0.06	41	<10	2	26	5
L48N 4880E	<0.2	0.82	<5	324	<0.5	<5	0.24	<1	6	29	2	1.57	0.05	0.26	273	<2	0.02	19	519	<2	<5	2	<10	13	0.05	37	<10	2	34	4
L48N 4920E	<0.2	0.88	6	234	<0.5	<5	0.23	<1	6	32	4	1.70	0.07	0.28	137	<2	0.02	21	345	3	<5	2	<10	12	0.06	42	<10	2	21	3
L48N 4940E	<0.2	0.80	<5	211	<0.5	<5	0.26	<1	6	33	5	1.68	0.07	0.26	107	<2	0.02	20	452	3	<5	2	<10	14	0.06	42	<10	2	17	4
L48N 4960E	<0.2	0.85	<5	403	<0.5	<5	0.29	<1	8	28	2	1.66	0.08	0.25	254	<2	0.02	21	794	3	<5	2	<10	17	0.08	33	<10	3	92	5
L48N 4980E	<0.2	0.79	<5	239	<0.5	<5	0.27	<1	5	31	5	1.50	0.06	0.26	103	<2	0.02	21	646	<2	<5	2	<10	13	0.05	33	<10	3	18	4
L48N 5020E	<0.2	1.22	6	400	<0.5	<5	0.27	<1	8	47	10	2.07	0.05	0.41	168	<2	0.02	36	680	4	<5	2	<10	16	0.06	49	<10	2	39	5
L48N 5040E	<0.2	1.13	<5	396	<0.5	<5	0.29	<1	9	38	9	1.95	0.07	0.44	239	<2	0.02	32	751	4	<5	2	<10	17	0.06	45	<10	2	66	4
L48N 5060E	<0.2	1.66	<5	654	0.6	<5	0.27	<1	13	47	9	2.64	0.06	0.46	240	<2	0.02	40	1113	2	<5	3	<10	18	0.10	57	<10	2	113	5
L48N 5080E	<0.2	1.30	<5	540	<0.5	<5	0.29	<1	11	43	8	2.21	0.06	0.49	413	<2	0.02	33	642	3	<5	3	<10	17	0.06	50	<10	3	92	5
L48N 5100E	<0.2	0.99	<5	366	<0.5	<5	0.23	<1	7	32	5	1.67	0.05	0.35	167	<2	0.02	26	422	3	<5	2	<10	12	0.06	38	<10	2	68	4
L48N 5120E	<0.2	1.24	<5	393	<0.5	<5	0.21	<1	9	37	5	2.10	0.05	0.39	157	<2	0.01	29	697	3	<5	2	<10	11	0.07	50	<10	2	95	4
L48N 5140E	<0.2	0.95	<5	346	<0.5	<5	0.25	<1	8	30	6	1.66	0.04	0.36	360	<2	0.02	22	559	4	<5	2	<10	12	0.05	38	<10	2	42	3
L48N 5160E	<0.2	1.37	5	475	0.5	<5	0.22	<1	10	44	7	2.38	0.05	0.39	225	<2	0.02	34	1167	4	<5	3	<10	11	0.07	55	<10	2	98	5
L48N 5180E	<0.2	1.04	<5	419	<0.5	<5	0.22	<1	9	34	6	1.85	0.04	0.34	550	<2	0.02	23	562	3	<5	2	<10	12	0.05	45	<10	2	48	1
L48N 5200E	<0.2	1.34	5	402	<0.5	<5	0.24	<1	11	43	13	2.14	0.05	0.47	228	<2	0.02	37	772	4	<5	3	<10	12	0.07	52	<10	2	75	5
L48N 5220E	<0.2	1.30	<5	442	<0.5	<5	0.27	<1	11	41	10	2.05	0.06	0.42	276	<2	0.02	30	546	3	<5	3	<10	14	0.07	47	<10	3	108	5
L48N 5240E	<0.2	0.70	<5	202	<0.5	<5	0.30	<1	6	29	7	1.39	0.04	0.36	134	<2	0.02	23	793	4	<5	2	<10	13	0.04	32	<10	3	17	3
L48N 5260E	0.9	1.75	<5	145	<0.5	<5	0.23	<1	11	42	15	2.30	0.03	0.41	195	<2	0.02	34	302	3	<5	3	<10	10	0.11	63	<10	3	78	6
L48N 5280E	<0.2	1.29	6	417	<0.5	<5	0.34	<1	12	48	15	2.42	0.06	0.55	230	<2	0.02	37	1117	5	<5	3	<10	17	0.08	55	<10	3	95	4
4800N BL	<0.2	0.75	<5	307	<0.5	<5	0.25	<1	6	28	6	1.37	0.07	0.22	319	<2	0.02	20	325	3	<5	2	<10	12	0.06	31	<10	3	28	4

A .5 gm sample is digested with 5 ml 3:1 HCl/HNO3 at 95c for 2 hours and diluted to 25ml with D.I.H2O.





Quality Assaying for over 25 Years

Geochemical Analysis Certificate

5V-0515-SG1

Company: Marvin Sherman
Project:
Attn: Marvin Sherman

Jul-22-05

We hereby certify the following geochemical analysis of 23 soil samples
submitted Jul-13-05

Sample Name	Au PPB
TL2 BL 6700N	2
L67N 20E	1
L67N 40E	9
L67N 60E	15
L67N 80E	496
L67N 100E	2
L67N 120E	4
L67N 140E	<1
L67N 160E	3
L67N 180E	2
L67N 200E	8
L67N 220E	2
L67N 240E	2
L67N 260E	1
L67N 280E	3
L67N 300E	1
L67N 320E	3
L67N 340E	<1
L67N 380E	4
L67N 400E	18
TL2 BL 6800N	132
L68N 20E	15
L68N 20W	2
*GS-1A	766
*BLANK	<1

Certified by _____



Quality Assaying for over 25 Years

Geochemical Analysis Certificate

5V-0515-SG2

Company: **Marvin Sherman**
Project:
Attn: **Marvin Sherman**

Jul-22-05

We hereby certify the following geochemical analysis of 24 soil samples submitted Jul-13-05

Sample Name	Au PPB
L68N 40E	2
L68N 40W	1
L68N 60E	2
L68N 80E	2
L68N 100E	1191
L68N 120E	5
L68N 140E	1
L68N 160E	9
L68N 180E	7
L68N 200E	1
L68N 220E	<1
L68N 240E	2
L68N 260E	2
L68N 280E	<1
L68N 300E	2
L68N 320E	3
L68N 340E	5
L68N 360E	6
L68N 380E	2
L68N 400E	<1
TL2 BL 6900N	1
L69N 20E	1
L69N 20W	<1
L29N 40E	<1
*GS-1A	766
*BLANK	<1

Certified by _____



Quality Assaying for over 25 Years

Geochemical Analysis Certificate

5V-0515-SG3

Company: **Marvin Sherman**
Project:
Attn: **Marvin Sherman**

Jul-22-05

We hereby certify the following geochemical analysis of 22 soil samples
submitted Jul-13-05

Sample Name	Au PPB
L69N 40W	17
L69N 60E	2
L69N 60W	3
L69N 80E	4
L69N 80W	5
L69N 100E	59
L69N 100W	2
L69N 120E	3
L69N 140E	1
L69N 160E	8
L69N 180E	6
L69N 200E	2
L69N 220E	3
L69N 240E	12
L69N 260E	26
L69N 280E	3
L69N 300E	2
L69N 320E	2
L69N 340E	5
L69N 360E	8
L69N 380E	2
L69N 400E	5
*GS-1A	750
*BLANK	<1

Certified by _____

Marvin Sherman
 Attention: Marvin Sherman
 Project:
 Sample: soil


Assayers Canada
 8282 Sherbrooke St., Vancouver, B.C., V5X 4R6
 Tel: (604) 327-3436 Fax: (604) 327-3423

Report No : 5V0515 SJ
 Date : Jul-22-05

MULTI-ELEMENT ICP ANALYSIS
 Aqua Regia Digestion

Sample Number	Ag ppm	Al %	As ppm	Ba ppm	Be ppm	Bi ppm	Ca %	Cd ppm	Co ppm	Cr ppm	Cu ppm	Fe %	K %	Mg %	Mn ppm	Mo ppm	Na %	Ni ppm	P ppm	Pb ppm	Sb ppm	Sc ppm	Sn ppm	Sr ppm	Ti %	V ppm	W ppm	Y ppm	Zn ppm	Zr ppm
TL2 BL 6700N	<0.2	0.62	<5	109	<0.5	<5	0.51	1	17	60	106	1.53	0.06	0.51	409	<2	0.02	294	680	3	<5	3	<10	17	0.04	31	<10	9	32	1
L67N 20E	<0.2	0.69	<5	111	<0.5	<5	0.53	<1	9	49	19	1.55	0.04	0.44	234	<2	0.02	103	372	2	<5	2	<10	12	0.05	38	<10	3	27	2
L67N 40E	<0.2	1.06	<5	142	<0.5	<5	0.52	<1	19	123	17	2.38	0.07	0.74	323	<2	0.02	133	220	3	6	5	<10	11	0.07	54	<10	6	35	5
L67N 60E	<0.2	1.11	<5	233	<0.5	<5	0.43	<1	16	126	10	2.29	0.07	0.47	490	<2	0.02	66	225	<2	7	4	<10	6	0.07	48	<10	2	32	3
L67N 80E	<0.2	1.59	<5	265	<0.5	<5	0.44	<1	23	209	13	3.07	0.07	0.82	517	<2	0.02	118	349	<2	9	5	<10	8	0.10	68	<10	3	75	4
L67N 100E	<0.2	0.76	<5	138	<0.5	<5	0.26	<1	8	43	8	1.50	0.03	0.29	318	<2	0.02	37	221	3	<5	2	<10	4	0.05	36	<10	2	30	2
L67N 120E	<0.2	1.21	<5	104	<0.5	<5	0.31	<1	18	146	6	2.71	0.06	0.57	198	<2	0.02	85	166	<2	8	3	<10	4	0.09	64	<10	2	38	4
L67N 140E	<0.2	1.34	<5	225	<0.5	<5	0.41	<1	19	136	12	3.01	0.08	0.63	574	<2	0.02	79	329	<2	8	5	<10	5	0.10	69	<10	3	56	4
L67N 160E	<0.2	1.74	<5	373	0.5	<5	0.76	<1	31	218	36	3.66	0.12	1.03	941	<2	0.02	154	536	2	12	9	<10	14	0.10	80	<10	8	85	5
L67N 180E	<0.2	1.36	<5	236	<0.5	<5	0.44	<1	18	159	12	2.82	0.08	0.63	382	<2	0.02	102	363	<2	8	6	<10	7	0.09	62	<10	4	45	5
L67N 200E	<0.2	1.32	<5	315	<0.5	<5	0.69	<1	30	209	48	3.01	0.12	1.19	876	<2	0.02	158	552	<2	9	7	<10	13	0.07	60	<10	7	71	4
L67N 220E	<0.2	1.36	<5	346	<0.5	<5	0.81	<1	24	144	26	2.75	0.10	0.91	689	<2	0.02	130	554	2	8	6	<10	13	0.08	58	<10	6	68	4
L67N 240E	<0.2	1.38	<5	247	<0.5	<5	0.45	<1	16	104	10	2.64	0.05	0.51	432	<2	0.02	67	303	<2	5	4	<10	8	0.09	61	<10	3	63	4
L67N 260E	<0.2	1.52	<5	279	<0.5	<5	0.44	<1	19	130	12	2.90	0.06	0.57	528	<2	0.02	88	286	<2	8	5	<10	8	0.10	67	<10	3	78	5
L67N 280E	<0.2	1.40	<5	167	<0.5	<5	0.34	<1	11	86	11	2.39	0.04	0.46	159	<2	0.02	75	130	<2	6	3	<10	10	0.09	59	<10	2	39	6
L67N 300E	<0.2	0.88	<5	251	<0.5	<5	0.30	<1	8	35	5	1.55	0.04	0.24	533	<2	0.02	25	227	2	<5	2	<10	7	0.06	36	<10	2	27	2
L67N 320E	<0.2	1.59	<5	236	<0.5	<5	0.53	<1	23	214	16	3.24	0.05	0.78	301	<2	0.02	178	233	<2	10	6	<10	12	0.10	76	<10	4	44	7
L67N 340E	<0.2	1.57	<5	316	<0.5	<5	0.71	<1	25	249	16	3.22	0.05	1.02	516	<2	0.02	188	319	<2	12	7	<10	10	0.09	66	<10	3	33	5
L67N 380E	<0.2	1.30	<5	178	<0.5	<5	0.37	<1	15	147	9	2.52	0.04	0.51	219	<2	0.02	101	203	<2	8	4	<10	5	0.08	59	<10	3	32	4
L67N 400E	<0.2	1.48	<5	156	<0.5	<5	0.58	<1	23	234	12	3.13	0.06	0.96	260	<2	0.02	134	250	<2	10	5	<10	10	0.09	70	<10	3	50	4
TL2 BL 6800N	<0.2	1.55	<5	384	<0.5	<5	0.49	<1	32	225	12	3.49	0.10	0.99	911	<2	0.02	124	620	3	12	5	<10	5	0.11	70	<10	3	118	5
L68N 20E	<0.2	1.64	<5	282	<0.5	<5	0.51	<1	34	437	21	4.13	0.11	1.97	484	<2	0.02	203	898	<2	17	10	<10	7	0.09	80	<10	5	43	6
L68N 20W	<0.2	1.14	<5	258	<0.5	<5	0.35	<1	18	106	7	2.27	0.09	0.44	528	<2	0.02	65	273	<2	7	3	<10	4	0.09	48	<10	2	54	4
L68N 40E	<0.2	0.93	<5	179	<0.5	<5	0.31	<1	12	103	6	2.22	0.07	0.49	194	<2	0.02	60	223	5	5	4	<10	11	0.06	49	<10	3	25	5
L68N 40W	<0.2	1.01	<5	214	<0.5	<5	0.27	<1	14	78	6	2.09	0.06	0.37	346	<2	0.02	44	209	5	<5	3	<10	11	0.07	47	<10	2	38	4
L68N 60E	<0.2	1.32	<5	189	<0.5	<5	0.34	<1	17	178	10	2.95	0.07	0.63	243	<2	0.02	99	477	4	7	4	<10	13	0.09	66	<10	3	45	5
L68N 80E	<0.2	1.66	<5	245	<0.5	<5	0.48	<1	17	167	15	3.27	0.07	0.68	252	<2	0.02	106	277	3	9	6	<10	16	0.10	81	<10	3	33	7
L68N 100E	<0.2	1.87	<5	322	0.5	<5	0.61	<1	25	249	21	4.17	0.10	1.02	479	<2	0.02	140	530	3	10	9	<10	17	0.10	98	<10	5	63	7
L68N 120E	<0.2	1.10	<5	182	<0.5	<5	0.32	<1	12	86	7	2.46	0.06	0.40	257	<2	0.02	61	326	3	<5	3	<10	12	0.07	58	<10	2	26	3
L68N 140E	<0.2	0.86	<5	156	<0.5	<5	0.27	<1	7	42	5	1.78	0.04	0.28	203	<2	0.01	26	182	5	<5	2	<10	10	0.05	44	<10	2	20	3

A .5 gm sample is digested with 5 ml 3:1 HCl/HNO3 at 95c for 2 hours and diluted to 25ml with D.I.H2O.

Signed: 

Marvin Sherman
 Attention: Marvin Sherman

Assayers Canada
 8282 Sherbrooke St., Vancouver, B.C., V5X 4R6
 Tel: (604) 327-3436 Fax: (604) 327-3423


Report No : 5V0515 SJ
 Date : Jul-22-05

Project:
 Sample: soil

MULTI-ELEMENT ICP ANALYSIS
 Aqua Regia Digestion

Sample Number	Ag ppm	Al %	As ppm	Ba ppm	Be ppm	Bi ppm	Ca %	Cd ppm	Co ppm	Cr ppm	Cu ppm	Fe %	K %	Mg %	Mn ppm	Mo ppm	Na %	Ni ppm	P ppm	Pb ppm	Sb ppm	Sc ppm	Sn ppm	Sr ppm	Ti %	V ppm	W ppm	Y ppm	Zn ppm	Zr ppm
L68N 160E	<0.2	1.06	<5	199	<0.5	<5	0.34	<1	10	76	4	2.20	0.05	0.33	292	<2	0.02	46	294	4	<5	2	<10	11	0.07	48	<10	2	31	3
L68N 180E	<0.2	0.68	<5	197	<0.5	<5	0.27	<1	6	30	6	1.32	0.02	0.26	157	<2	0.02	19	260	4	<5	2	<10	11	0.05	31	<10	3	15	4
L68N 200E	<0.2	0.84	<5	224	<0.5	<5	0.29	<1	7	30	3	1.52	0.04	0.23	377	<2	0.01	18	905	2	<5	2	<10	11	0.04	34	<10	2	33	2
L68N 220E	<0.2	0.88	<5	280	<0.5	<5	0.31	<1	10	43	6	1.87	0.05	0.25	651	<2	0.01	27	353	7	<5	2	<10	11	0.07	40	<10	2	30	3
L68N 240E	<0.2	1.64	<5	251	<0.5	<5	0.52	<1	23	240	16	3.58	0.09	1.04	364	<2	0.02	150	408	4	10	7	<10	14	0.09	80	<10	4	50	7
L68N 260E	<0.2	1.68	<5	442	<0.5	<5	0.49	<1	31	223	13	3.61	0.08	0.89	1353	<2	0.02	144	761	5	12	6	<10	15	0.09	75	<10	3	88	5
L68N 280E	<0.2	0.99	<5	233	<0.5	<5	0.36	<1	12	91	7	2.13	0.05	0.44	362	<2	0.02	56	338	2	<5	4	<10	12	0.06	49	<10	3	36	3
L68N 300E	<0.2	1.20	<5	205	<0.5	<5	0.32	<1	11	86	6	2.29	0.04	0.41	258	<2	0.02	57	337	3	<5	2	<10	12	0.07	55	<10	2	35	2
L68N 320E	<0.2	1.20	<5	223	<0.5	<5	0.34	<1	11	76	9	2.23	0.05	0.46	254	<2	0.02	54	488	<2	6	3	<10	11	0.07	50	<10	3	27	5
L68N 340E	<0.2	1.10	<5	180	<0.5	<5	0.40	<1	14	76	5	2.27	0.05	0.34	273	<2	0.02	50	211	3	7	3	<10	14	0.08	53	<10	2	43	4
L68N 360E	<0.2	1.12	<5	160	<0.5	<5	0.26	<1	13	92	5	2.44	0.04	0.40	236	<2	0.01	60	247	2	<5	2	<10	9	0.08	56	<10	2	56	3
L68N 380E	<0.2	1.36	<5	205	<0.5	<5	0.47	<1	25	169	13	3.10	0.09	0.74	548	<2	0.02	103	376	4	9	5	<10	17	0.07	68	<10	3	109	4
L68N 400E	<0.2	0.96	<5	171	<0.5	<5	0.57	<1	18	66	17	2.14	0.07	0.41	829	<2	0.02	58	381	4	<5	3	<10	31	0.06	45	<10	3	134	4
TL2 BL 6900N	<0.2	1.11	<5	205	<0.5	<5	0.38	<1	13	117	9	2.42	0.05	0.47	304	<2	0.02	74	202	4	7	4	<10	12	0.07	57	<10	3	43	4
L69N 20E	<0.2	1.45	<5	279	<0.5	<5	0.40	<1	14	79	8	2.82	0.07	0.43	304	<2	0.02	63	500	5	7	3	<10	16	0.09	66	<10	2	94	5
L69N 20W	<0.2	1.15	<5	289	<0.5	<5	0.35	<1	13	78	6	2.40	0.06	0.39	606	<2	0.02	56	396	10	<5	3	<10	12	0.07	53	<10	3	52	3
L29N 40E	<0.2	1.46	<5	313	<0.5	<5	0.39	<1	19	104	8	2.75	0.06	0.46	626	<2	0.02	69	413	5	6	3	<10	14	0.08	60	<10	2	123	3
L69N 40W	<0.2	0.86	<5	232	<0.5	<5	0.32	<1	8	35	5	1.69	0.04	0.26	446	<2	0.02	24	589	5	<5	2	<10	12	0.06	38	<10	3	34	2
L69N 60E	<0.2	1.46	<5	311	0.5	<5	0.40	<1	16	116	13	2.91	0.06	0.48	455	<2	0.02	74	437	4	10	6	<10	14	0.10	66	<10	4	61	4
L69N 60W	<0.2	1.26	<5	275	<0.5	<5	0.35	<1	15	122	11	2.68	0.09	0.53	407	<2	0.02	86	481	6	8	6	<10	14	0.08	59	<10	4	69	5
L69N 80E	<0.2	1.84	<5	363	0.5	<5	0.73	<1	25	212	19	3.85	0.09	0.99	475	<2	0.02	151	683	3	13	7	<10	19	0.13	90	<10	4	93	7
L69N 80W	<0.2	1.51	<5	418	0.5	<5	0.44	<1	23	135	15	3.17	0.12	0.83	788	<2	0.02	103	953	4	8	6	<10	18	0.09	66	<10	4	77	3
L69N 100E	<0.2	1.48	<5	249	0.5	<5	0.30	<1	14	100	11	2.86	0.04	0.56	239	<2	0.02	100	360	<2	8	3	<10	13	0.10	69	<10	3	37	4
L69N 100W	<0.2	1.21	<5	143	<0.5	<5	0.41	<1	9	64	10	1.73	0.06	0.77	159	<2	0.02	74	100	2	5	4	<10	18	0.09	46	<10	3	21	5
L69N 120E	<0.2	1.53	<5	281	<0.5	<5	0.45	<1	19	137	14	3.48	0.05	0.72	307	<2	0.02	109	456	4	8	5	<10	14	0.11	88	<10	3	60	6
L69N 140E	<0.2	1.40	<5	310	<0.5	<5	0.40	<1	19	142	8	3.08	0.09	0.64	527	<2	0.02	96	387	3	8	4	<10	14	0.10	67	<10	3	63	5
L69N 160E	<0.2	1.18	<5	250	<0.5	<5	0.39	<1	12	89	7	2.41	0.05	0.40	434	<2	0.02	49	230	<2	7	3	<10	12	0.08	56	<10	3	31	5
L69N 180E	<0.2	1.19	<5	259	<0.5	<5	0.39	<1	12	99	8	2.66	0.05	0.42	209	<2	0.02	63	392	4	7	4	<10	13	0.08	61	<10	3	46	4
L69N 200E	<0.2	1.60	<5	243	<0.5	<5	0.45	<1	21	235	14	3.57	0.07	0.84	342	<2	0.02	136	538	4	12	6	<10	15	0.10	84	<10	4	41	7
L69N 220E	<0.2	1.70	<5	281	0.5	<5	0.45	<1	23	246	14	3.79	0.07	0.83	358	<2	0.02	149	450	<2	13	7	<10	14	0.11	90	<10	4	50	7

A 5 gm sample is digested with 5 ml 3:1 HCl/HNO3 at 95c for 2 hours and diluted to 25ml with D.I.H2O.



Marvin Sherman
 Attention: Marvin Sherman
 Project:
 Sample: soil


Assayers Canada
 8282 Sherbrooke St., Vancouver, B.C., V5X 4R6
 Tel: (604) 327-3436 Fax: (604) 327-3423

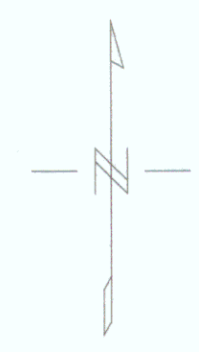
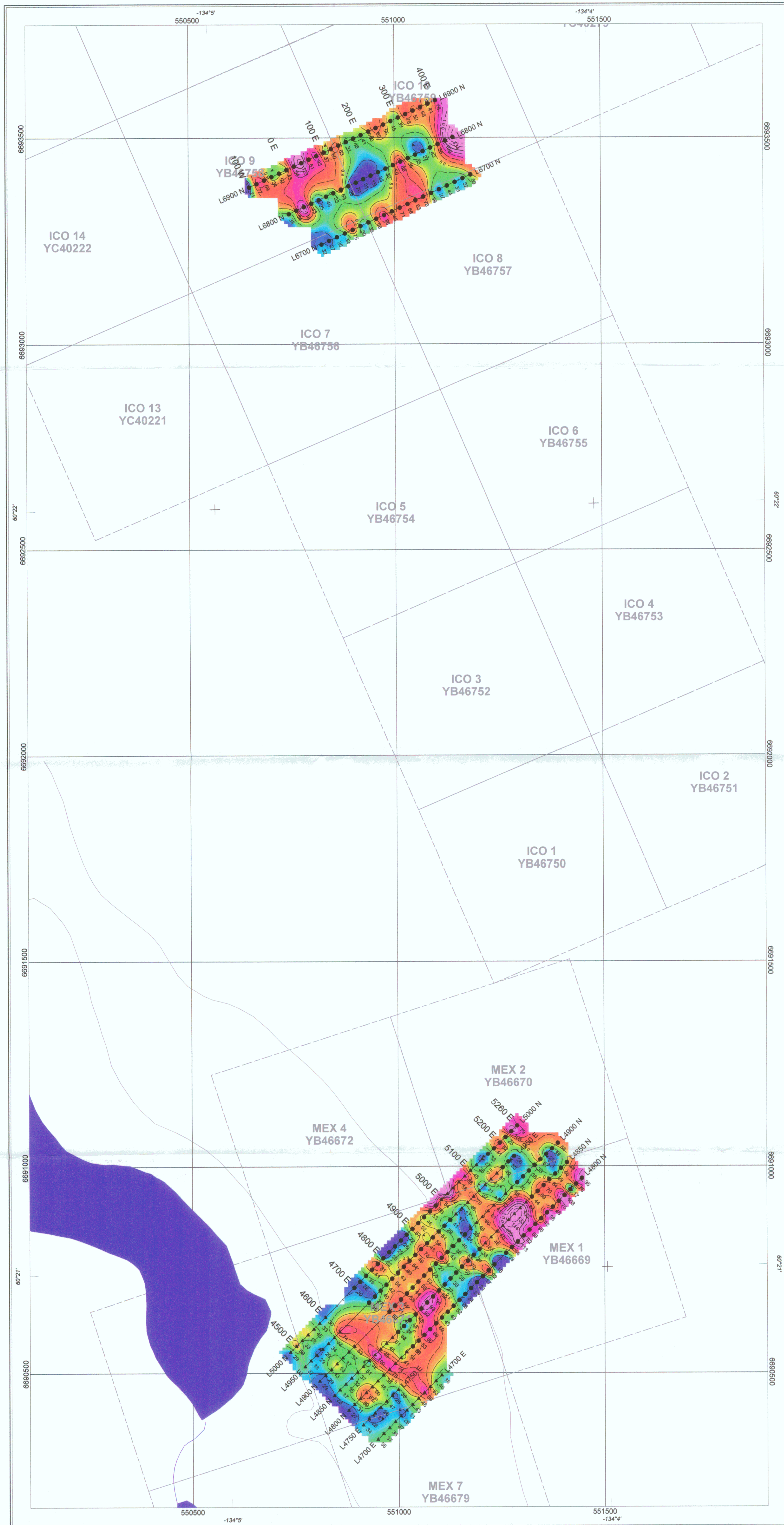
Report No : 5V0515 SJ
 Date : Jul-22-05

MULTI-ELEMENT ICP ANALYSIS
 Aqua Regia Digestion

Sample Number	Ag ppm	Al %	As ppm	Ba ppm	Be ppm	Bi ppm	Ca %	Cd ppm	Co ppm	Cr ppm	Cu ppm	Fe %	K %	Mg %	Mn ppm	Mo ppm	Na %	Ni ppm	P ppm	Pb ppm	Sb ppm	Sc ppm	Sn ppm	Sr ppm	Ti %	V ppm	W ppm	Y ppm	Zn ppm	Zr ppm
L69N 240E	<0.2	1.61	<5	317	<0.5	<5	0.55	<1	20	171	14	3.46	0.08	0.71	354	<2	0.02	100	480	3	10	6	<10	15	0.10	82	<10	3	69	5
L69N 260E	<0.2	1.51	<5	284	<0.5	<5	0.49	<1	20	152	16	3.49	0.07	0.69	534	<2	0.02	102	470	<2	8	5	<10	13	0.11	87	<10	4	56	5
L69N 280E	<0.2	1.93	<5	275	0.6	<5	0.66	<1	21	177	21	3.99	0.08	0.94	352	<2	0.02	131	469	3	12	7	<10	18	0.12	95	<10	4	45	8
L69N 300E	<0.2	1.89	<5	247	0.6	<5	0.56	<1	22	208	23	4.03	0.09	0.93	311	<2	0.02	147	597	5	12	6	<10	15	0.11	98	<10	4	39	6
L69N 320E	<0.2	1.53	<5	241	0.5	<5	0.47	<1	19	130	11	3.20	0.07	0.55	416	<2	0.02	99	390	5	8	5	<10	15	0.11	76	<10	4	78	7
L69N 340E	<0.2	1.74	<5	251	0.5	<5	0.53	<1	28	280	17	4.01	0.09	1.06	529	<2	0.02	165	449	3	11	8	<10	14	0.11	93	<10	5	52	7
L69N 360E	<0.2	1.52	<5	267	<0.5	<5	0.54	<1	23	227	12	3.51	0.10	0.88	477	<2	0.02	145	563	2	11	5	<10	15	0.10	74	<10	3	68	5
L69N 380E	<0.2	1.49	<5	198	<0.5	<5	0.40	<1	16	129	11	2.96	0.06	0.63	254	<2	0.02	97	394	3	9	3	<10	14	0.10	70	<10	3	41	5
L69N 400E	<0.2	1.62	<5	213	0.5	<5	0.45	<1	18	113	8	3.37	0.07	0.57	318	<2	0.02	79	359	4	8	4	<10	14	0.11	84	<10	3	78	6

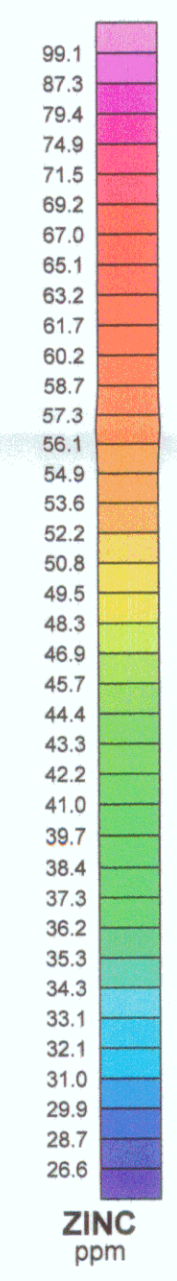
A .5 gm sample is digested with 5 ml 3:1 HCl/HNO3 at 95c for 2 hours and diluted to 25ml with D.I.H2O.





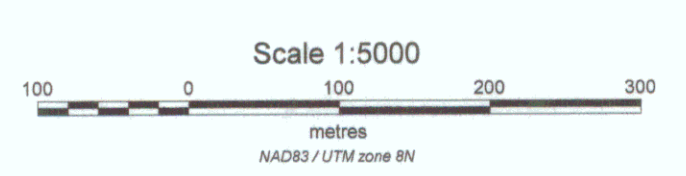
LEGEND

- ▲ 2001 soil sample
- 2005 soil sample

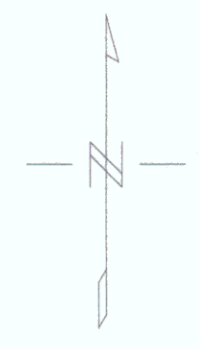
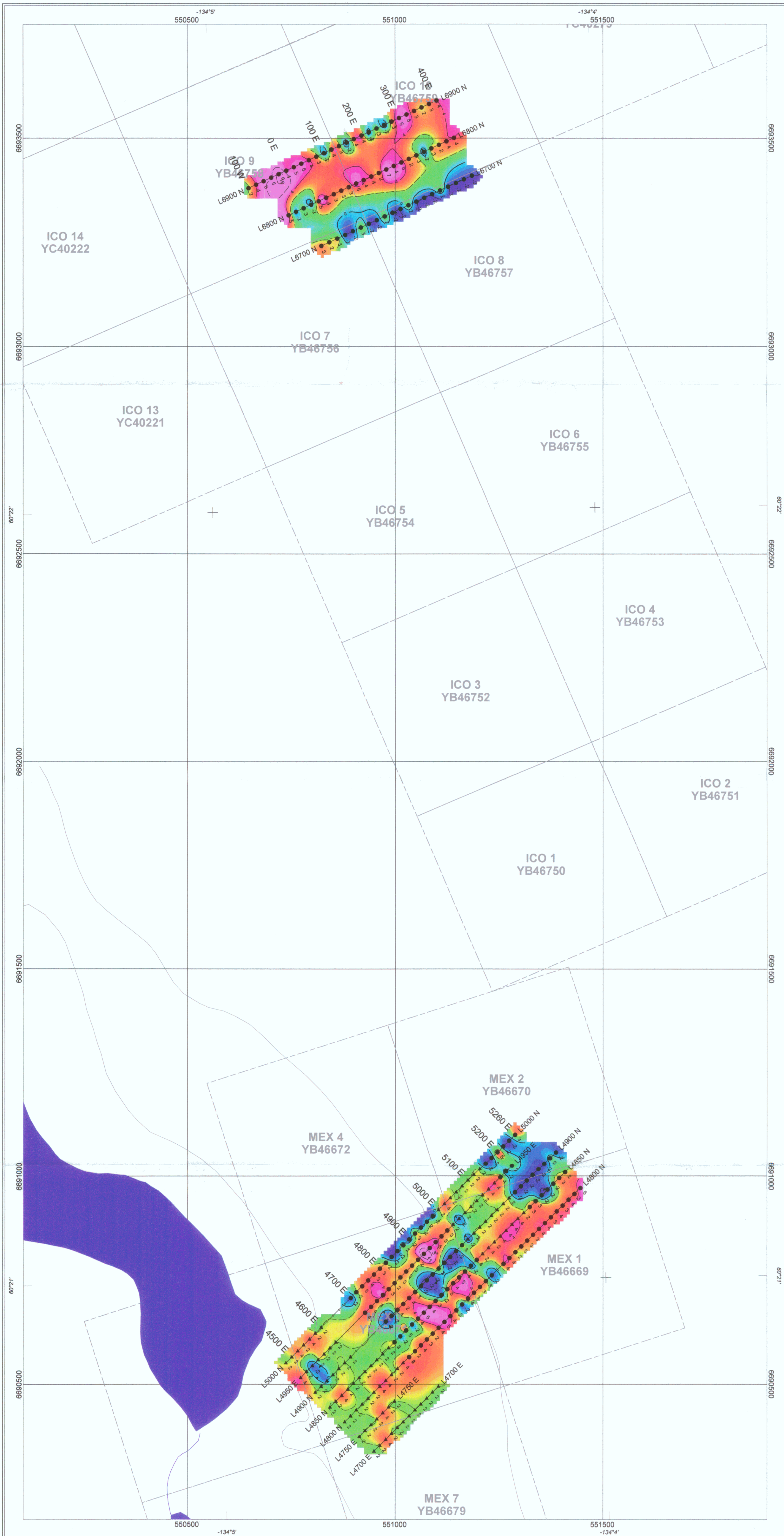


ZINC
ppm

Handwritten signature: Marvin Sherman




MARVIN SHERMAN	
MEX and ICO PROPERTIES SOIL SAMPLE ZINC GEOCHEMISTRY Jakes Corner area, Yukon	
Whitehorse Mining District Figure 8	NTS 105D/08 November 8, 2005 NAD 83 UTM, zone 8N
AURORA GEOSCIENCES LTD	



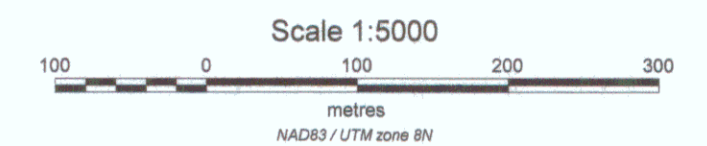
LEGEND

- ▲ 2001 soil sample
- 2005 soil sample

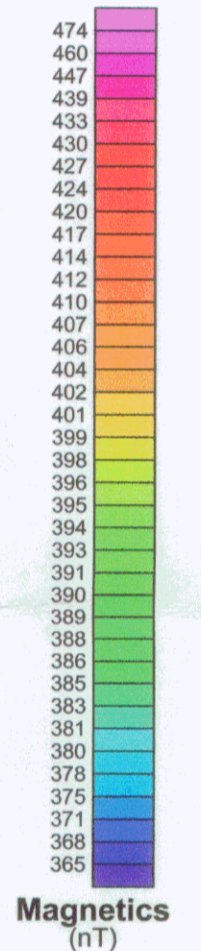
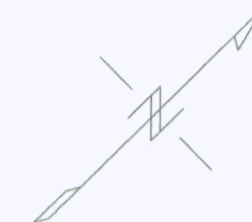
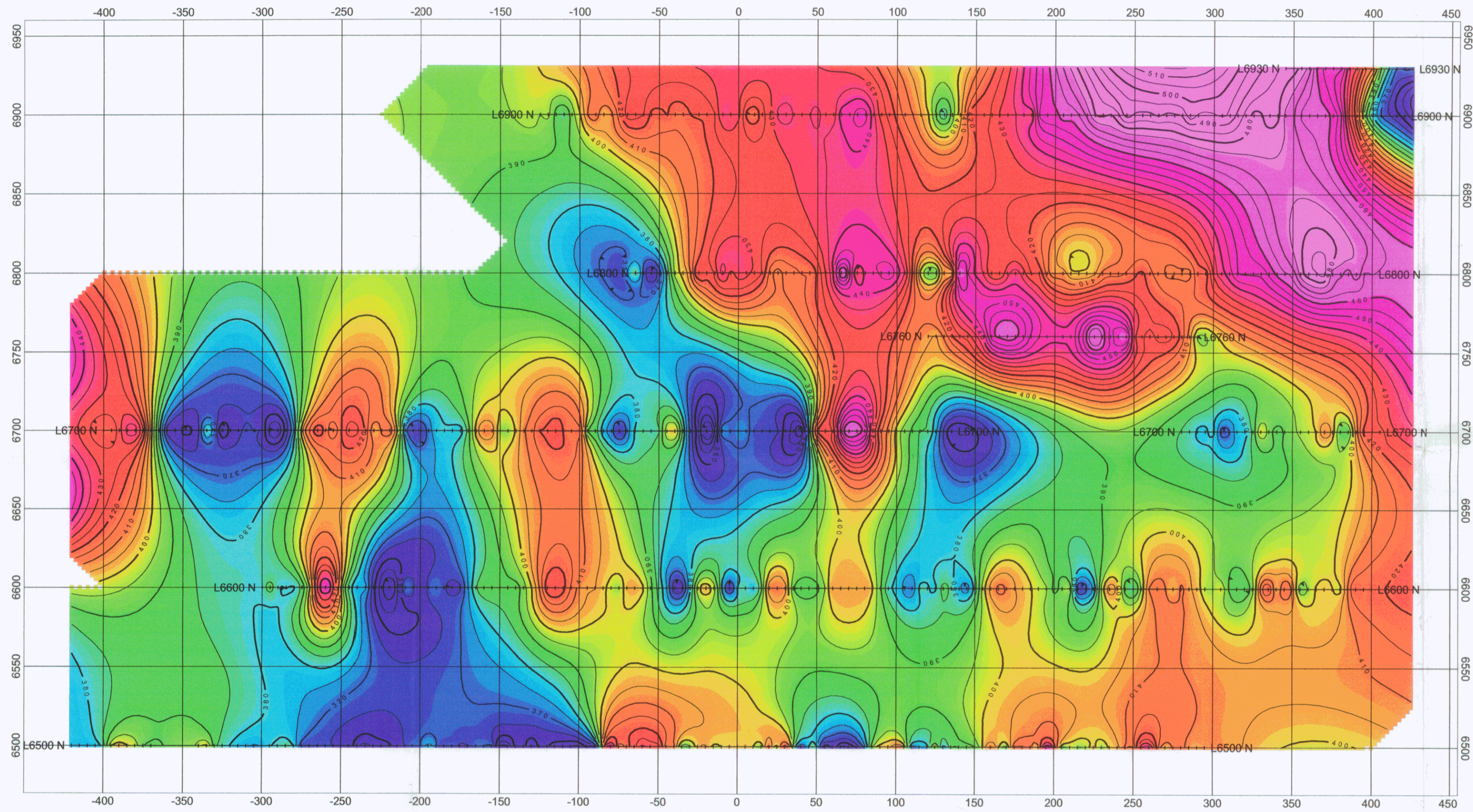


LEAD
ppm

PROFESSIONAL
Geotechnical
November 8, 2005
MARVIN SHERMAN



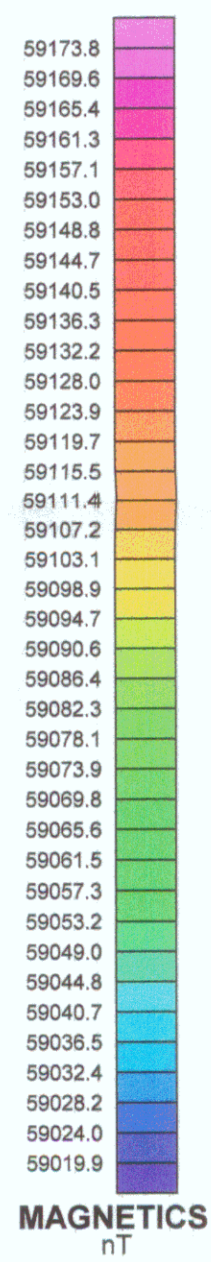
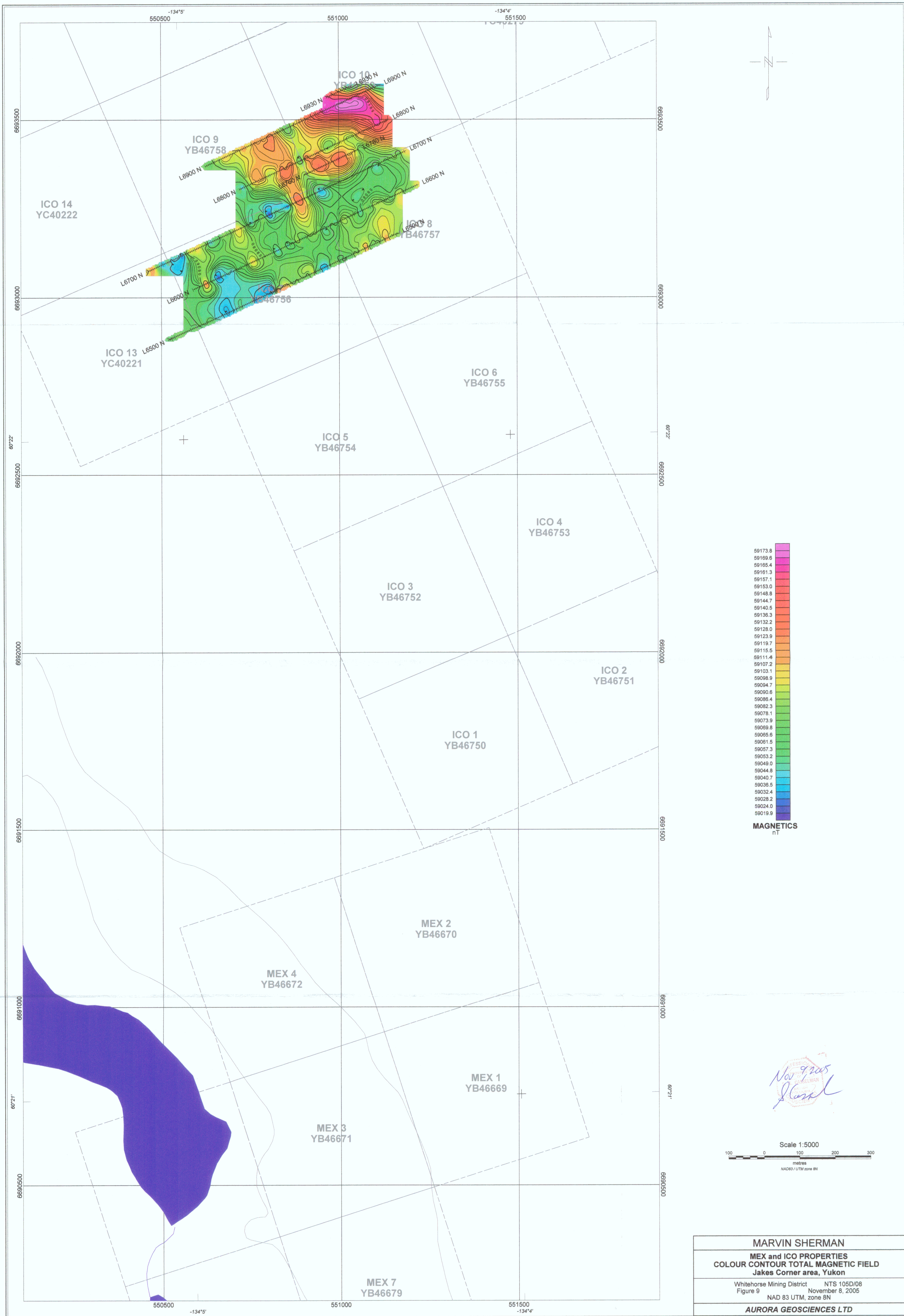
MARVIN SHERMAN	
MEX and ICO PROPERTIES SOIL SAMPLE LEAD GEOCHEMISTRY Jakes Corner area, Yukon	
Whitehorse Mining District Figure 7	NTS 105D/08 November 8, 2005 NAD 83 UTM, zone 8N
AURORA GEOSCIENCES LTD	



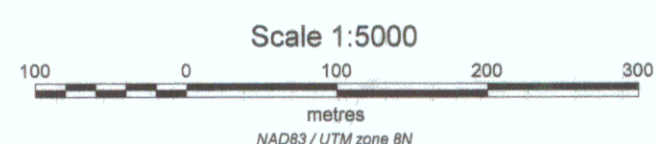
Magnetics (nT)



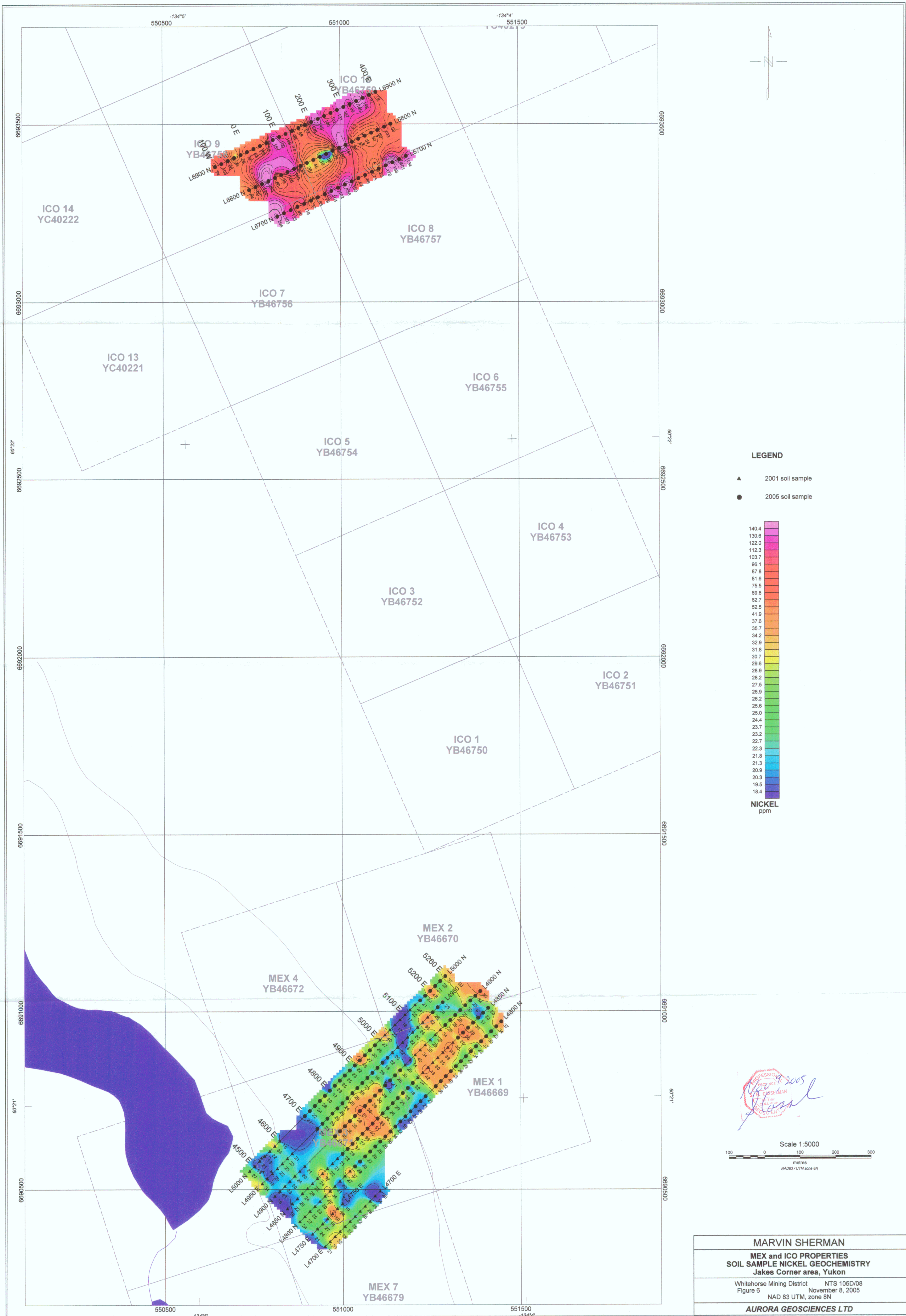
MARVIN SHERMAN
 ICO PROPERTY
 TOTAL MAGNETIC FIELD
 COLOUR CONTOUR MAP
 NTS 105D08 Local Grid Coordinates
 Whitehorse Mining District June 16, 2005
 AURORA GEOSCIENCES LTD



Nov 9 2005
J. Sherman

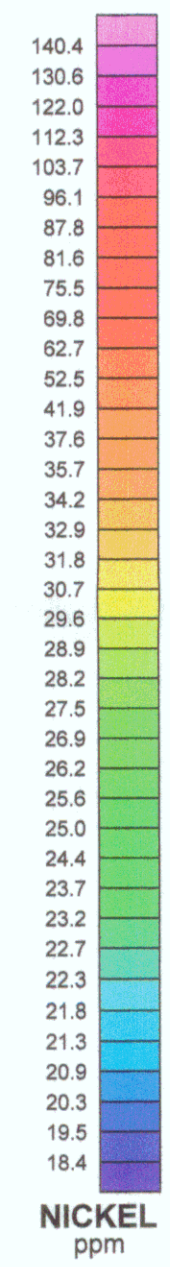


MARVIN SHERMAN
MEX and ICO PROPERTIES
COLOUR CONTOUR TOTAL MAGNETIC FIELD
Jakes Corner area, Yukon
 Whitehorse Mining District NTS 105D/08
 Figure 9 November 8, 2005
 NAD 83 UTM, zone 8N
AURORA GEOSCIENCES LTD



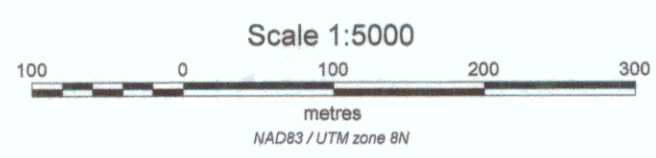
LEGEND

- ▲ 2001 soil sample
- 2005 soil sample

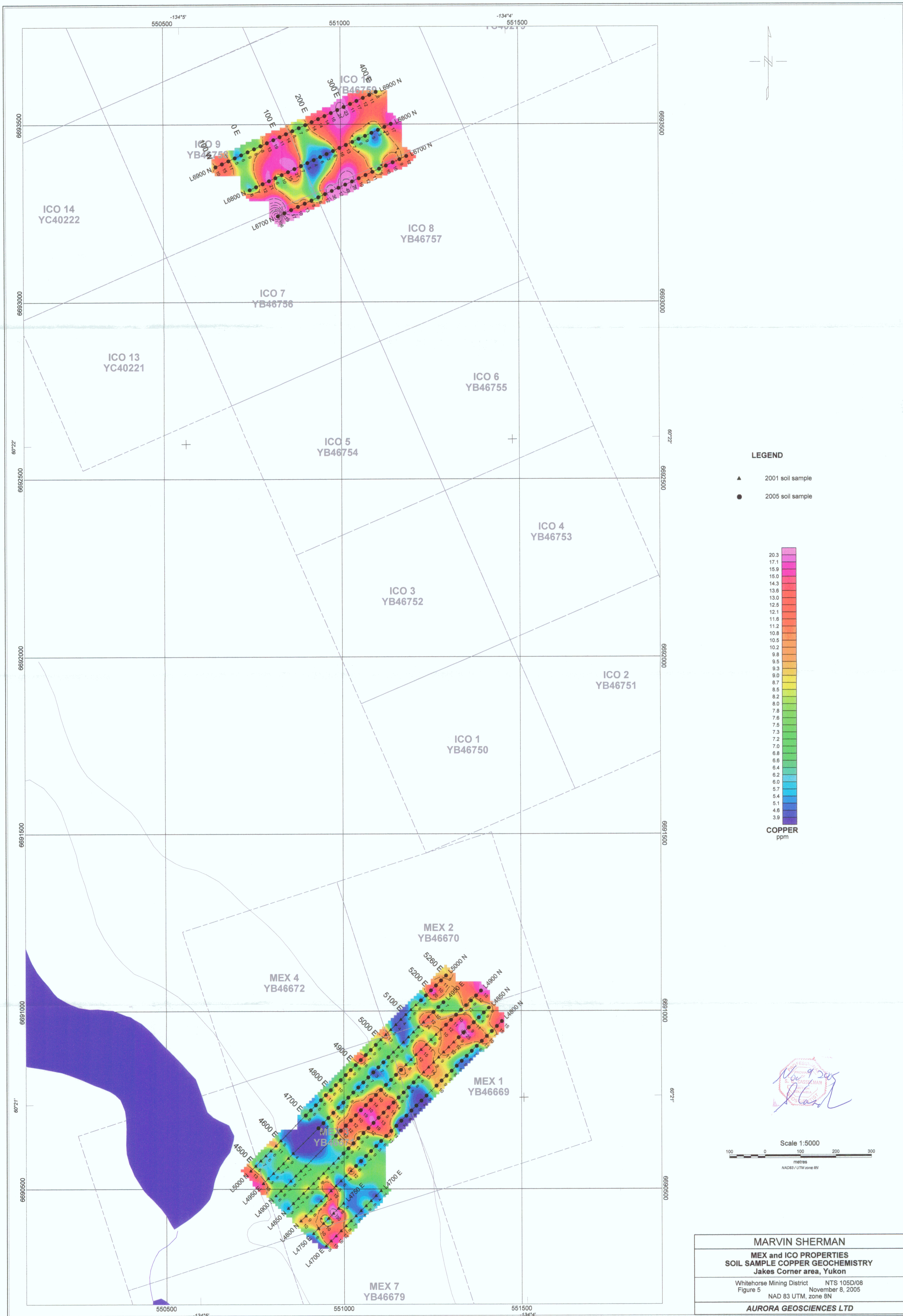


NICKEL
ppm

PROFESSIONAL
Geoscientist
M. CASSEMAN
Geology
REGULATED
2005

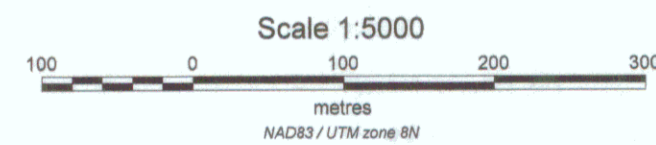



MARVIN SHERMAN	
MEX and ICO PROPERTIES SOIL SAMPLE NICKEL GEOCHEMISTRY Jakes Corner area, Yukon	
Whitehorse Mining District Figure 6	NTS 105D/08 November 8, 2005
NAD 83 UTM, zone 8N	
AURORA GEOSCIENCES LTD	

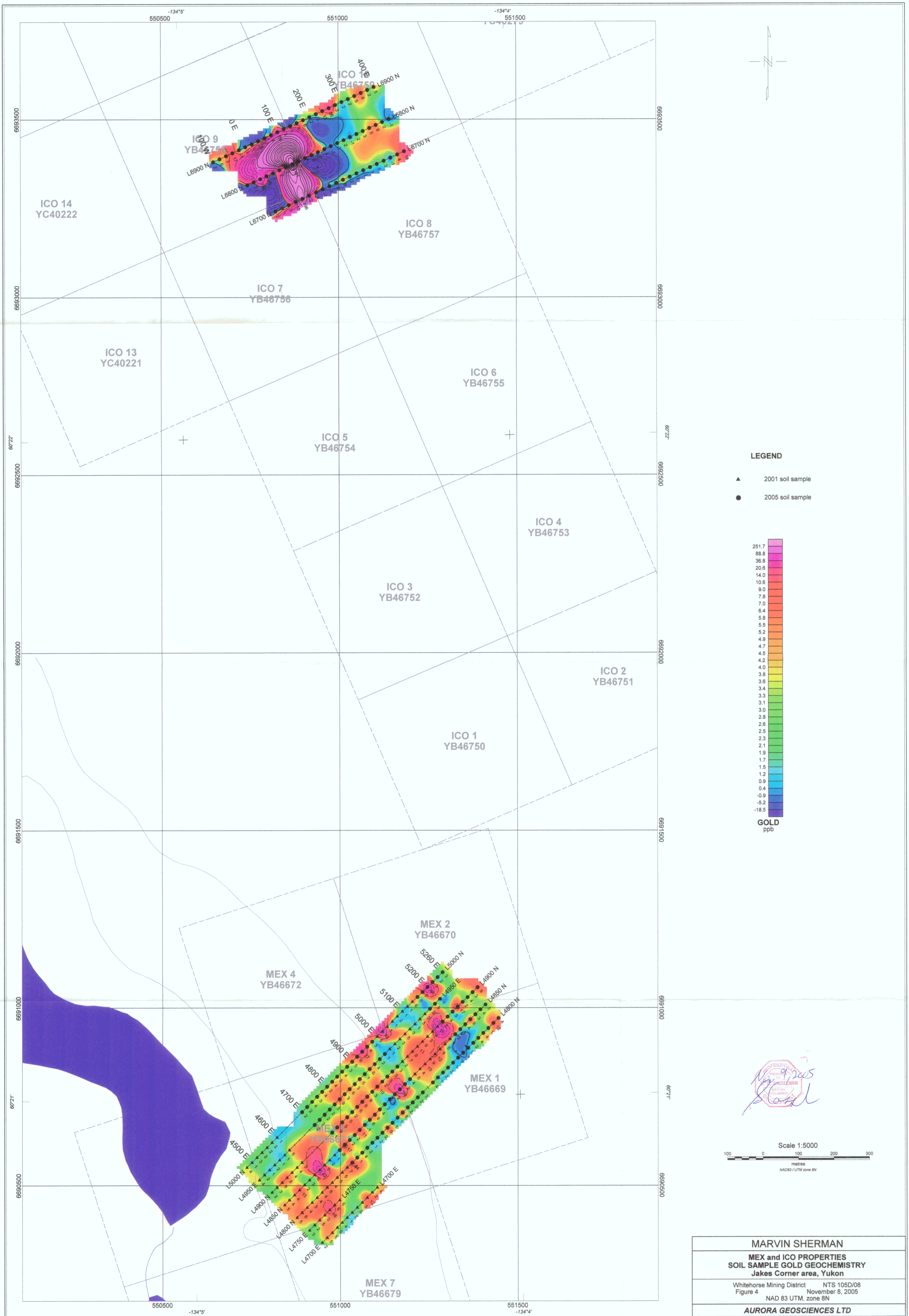


LEGEND

- ▲ 2001 soil sample
- 2005 soil sample




MARVIN SHERMAN
MEX and ICO PROPERTIES
SOIL SAMPLE COPPER GEOCHEMISTRY
Jakes Corner area, Yukon
 Whitehorse Mining District NTS 105D/08
 Figure 5 November 8, 2005
 NAD 83 UTM, zone 8N
AURORA GEOSCIENCES LTD



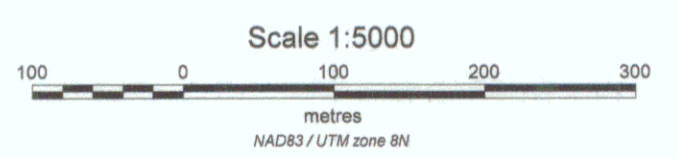
LEGEND

- ▲ 2001 soil sample
- 2005 soil sample

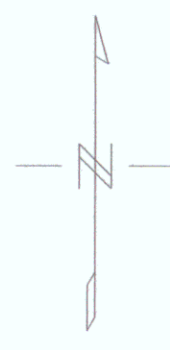
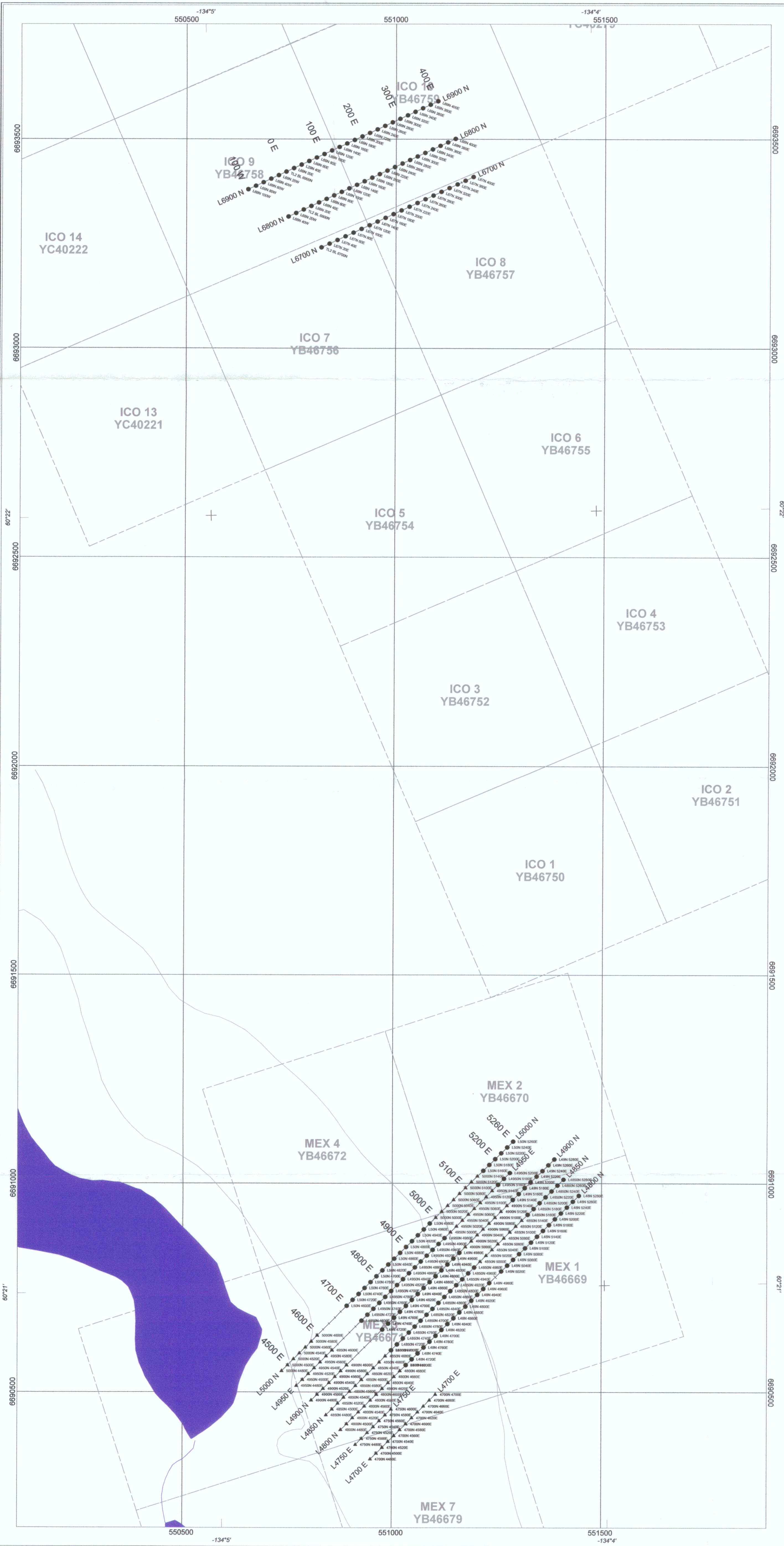


GOLD
ppb

Marvin Sherman
 PROFESSIONAL GEOLOGIST
 BRITISH COLUMBIA
 REG. NO. 12345




MARVIN SHERMAN	
MEX and ICO PROPERTIES SOIL SAMPLE GOLD GEOCHEMISTRY Jakes Corner area, Yukon	
Whitehorse Mining District	NTS 105D/08 November 8, 2005
Figure 4 NAD 83 UTM, zone 8N	
AURORA GEOSCIENCES LTD	



LEGEND

- ▲ 2001 soil sample
- 2005 soil sample



MARVIN SHERMAN
MEX and ICO PROPERTIES
SOIL SAMPLE LOCATION MAP
Jakes Corner area, Yukon
 Whitehorse Mining District NTS 105D/08
 Figure 3 November 8, 2005
 NAD 83 UTM, zone 8N
AURORA GEOSCIENCES LTD