

ARCHER, CATHRO

& ASSOCIATES (1981) LIMITED

CONSULTING GEOLOGICAL ENGINEERS

1016 - 510 WEST HASTINGS STREET, VANCOUVER, B.C. V6B 1L8 TEL (604) 688 - 2568 • FAX (604) 688 - 2578

ASSESSMENT REPORT

describing

PROSPECTING, SOIL GEOCHEMISTRY AND DIAMOND DRILLING

on the

CONVERT PROPERTY

Convert 1-10	YB60028-YB60037
11-30	YB63774-YB63793
31-320	YB75068-YB75357

Latitude 60°20' N; Longitude 131°47' W

NTS 105B/5

in the

WATSON LAKE MINING DISTRICT

YUKON TERRITORY

Prepared by

Archer, Cathro & Associates (1981) Limited


for

NORDAC RESOURCES LTD.

W.A. Wengzynowski, B.A.Sc.

February, 1998

093866



This report has been examined by
the Geological Evaluation Unit
under Section 53 (4) Yukon Quartz
Act and is allowed as
expenditure work in the amount
of 92,600.00.

for *M. Burk*
Regional Manager, Exploration and
Geological Services for Commissioner
of Yukon Territory.

TABLE OF CONTENTS

	<u>PAGE</u>
INTRODUCTION	1
PROPERTY, LOCATION AND ACCESS	2
GEOMORPHOLOGY	3
REGIONAL GEOLOGY	4
REGIONAL MINERALIZATION	6
REGIONAL GEOCHEMISTRY	9
PROPERTY GEOLOGY AND STRUCTURE	11
SURFACE MINERALIZATION AND SOIL GEOCHEMISTRY	14
PROPERTY GEOPHYSICS	19
DIAMOND DRILLING	21
CONCLUSIONS AND RECOMMENDATIONS	25
SELECTED REFERENCES	28

APPENDICES

- I AUTHOR'S STATEMENT OF QUALIFICATIONS
- II CERTIFICATES OF ANALYSIS
- III MAXMIN 1-10 SURVEY CONDUCTED ON THE CONVERT PROPERTY DURING
APRIL 18 TO 23, 1997. MEMORANDUM PREPARED FOR NORDAC RESOURCES
LTD. BY AMEROK GEOSCIENCES LTD. OF WHITEHORSE, YUKON
- IV GPS DATA
- V SYNOPTIC LOGS

FIGURES

<u>NO.</u>	<u>DESCRIPTION</u>	<u>LOCATION</u>
1	Property Location	Following Page 2
2	Claim Location	Following Page 2
3	Tectonic Setting	Following Page 4
4	Regional Geology	Following Page 4
5	Regional Deposit Location	Following Page 6
6	Property Geology, Grid 1	In Pocket
7	Property Geology, Grids 2 and 3	In Pocket
8	Property Geology, Grid 4	In Pocket
9	Geochemical Compilation	Following Page 14
10	Sample Location, Grid 1	In Pocket
11	Silver Geochemistry, Grid 1	In Pocket
12	Lead Geochemistry, Grid 1	In Pocket
13	Zinc Geochemistry, Grid 1	In Pocket
14	Copper Geochemistry, Grid 1	In Pocket
15	Sample Location, Grids 2 and 3	In Pocket
16	Silver Geochemistry, Grids 2 and 3	In Pocket
17	Lead Geochemistry, Grids 2 and 3	In Pocket
18	Zinc Geochemistry, Grids 2 and 3	In Pocket
19	Copper Geochemistry, Grids 2 and 3	In Pocket
20	Sample Location, Grid 4	In Pocket
21	Silver Geochemistry, Grid 4	In Pocket
22	Lead Geochemistry, Grid 4	In Pocket
23	Zinc Geochemistry, Grid 4	In Pocket
24	Copper Geochemistry, Grid 4	In Pocket
25	Detail Drill Plan	Following Page 21
26	Drill Hole Section -97-01, -03, -05	Following Page 21
27	Drill Hole Section CV-97-02	Following Page 23
28	Drill Hole Section CV-97-04	Following Page 23
29	Drill Hole Section CV-97-06	Following Page 23

INTRODUCTION

Nordac Resources Ltd. has a 100% interest in the Convert property which protects a previously unstaked volcanogenic massive sulphide (VMS) target identified in 1971 by Wolf Lake Joint Venture during a regional exploration program managed by Archer, Cathro & Associates Limited. In 1985 Archer, Cathro & Associates (1981) Limited geologists revisited the target and discovered a prominent kill zone which yielded strongly anomalous multi-element soil geochemical response.

Nordac staked the first ten claims to cover the core of the target in summer 1995 and later conducted grid soil sampling, prospecting and mapping (Carne, 1996). In early 1996 three hundred and ten claims were added and airborne and ground geophysical surveys were performed. The following summer geological mapping, prospecting and soil sampling were conducted at reconnaissance scale over the entire property and in more detail on four grids (Wengzynowski, 1997).

This report describes field exploration conducted by Nordac in summer 1997. The program consisted of 993 m of diamond drilling in six holes, prospecting of previously outlined soil geochemical anomalies, and additional grid and reconnaissance soil sampling. The diamond drilling was done with daily helicopter support from a trailer camp on the Alaska Highway while the other work was performed from fly camps on the property. Work was managed by Archer Cathro and supervised by the author. Appendix I contains the Author's Statement of Qualifications.

PROPERTY, LOCATION AND ACCESS

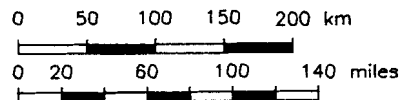
The property is located in southeastern Yukon at latitude 60°20'N and longitude 131°47'W on NTS map sheet 105B/5 (Figure 1). It is comprised of 320 contiguous mineral claims (Figure 2) registered with the Watson Lake Mining Recorder in the name of Archer, Cathro & Associates (1981) Limited which holds them in trust for Nordac Resources Ltd. Claim registration data are listed below.

<u>Claim Name</u>	<u>Grant Number</u>	<u>Expiry Date*</u>
Convert 1-10	YB60028-YB60037	February 15, 2005
11-30	YB63774-YB63793	February 15, 2001
31-320	YB75068-YB75357	February 15, 2002

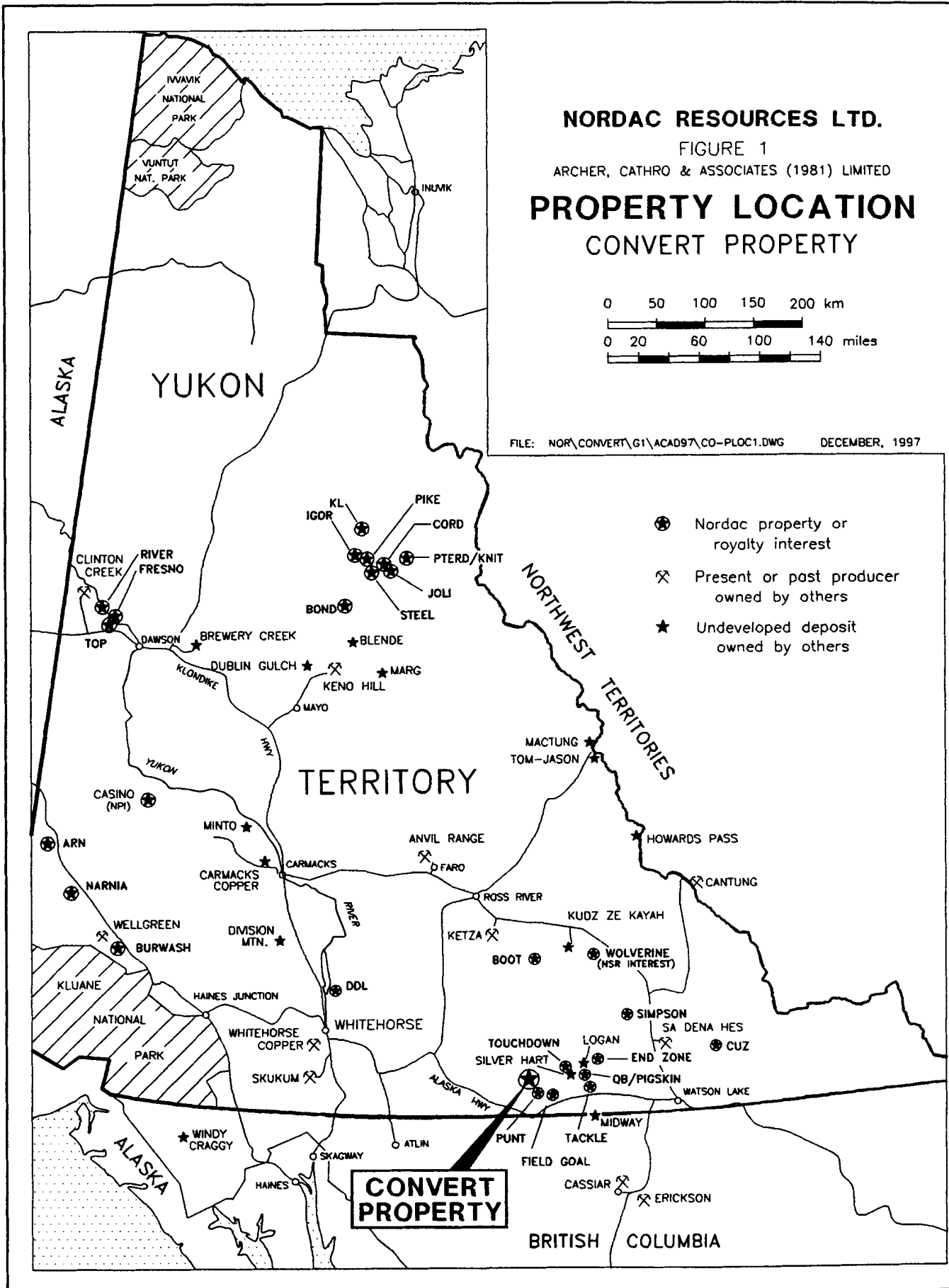
*Expiry dates include 1997 work filed for assessment credit but not yet accepted.

The 1997 diamond drill program was supported by an Aerospatiale B1 contracted from Kluane Helicopters and based at Nordac's trailer camp located on the Alaska Highway 173 km southeast of Whitehorse and 3 km west of the Morley River Lodge. A Bell 206B Jet Ranger was also used on occasion for fly camp support. This machine was provided by Trans North Helicopters based in Whitehorse. Slim Lake, located about 8 km east of the drill area, is accessible by float plane.

NORDAC RESOURCES LTD.
 FIGURE 1
 ARCHER, CATHRO & ASSOCIATES (1981) LIMITED
PROPERTY LOCATION
CONVERT PROPERTY

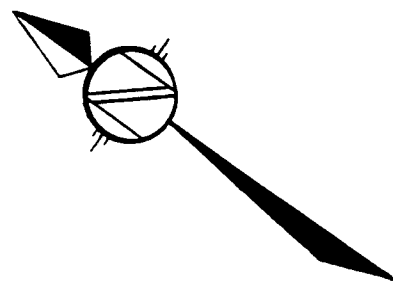


FILE: NOR\CONVERT\G1\ACAD97\CO-PLOC1.DWG DECEMBER, 1997



- Nordac property or royalty interest
- ⊗ Present or past producer owned by others
- ★ Undeveloped deposit owned by others

CONVERT PROPERTY



80° 22' N

131° 48' W

44	43	56	55	82	81	31	32	35	36	39	40	199	200
46	45	58	57	84	83	33	34	37	38	41	42	197	198
48	47	60	59	86	85	19	20	23	24	27	28	195	196
50	49	62	61	88	87	1	2	5	6	9	10	193	194
52	51	64	63	90	89	11	12	15	16	17	18	191	192
54	53	66	65	92	91	13	14	17	18	21	22	202	201
		68	67	94	93	7	8	11	12	15	16	204	205
		70	69	96	95	9	10	13	14	17	18	206	205
		72	71	98	97	11	12	15	16	19	20	208	207
		74	73	100	99	13	14	17	18	21	22	209	208
		76	75	102	101	15	16	19	20	23	24	210	209
		78	77	104	103	17	18	21	22	25	26	211	210
		80	79	106	105	19	20	23	24	27	28	212	211
						21	22	25	26	29	30	213	212
						23	24	27	28	31	32	214	213
						25	26	29	30	33	34	215	214
						27	28	31	32	35	36	216	215
						29	30	33	34	37	38	217	216
						31	32	35	36	39	40	218	217
						33	34	37	38	41	42	219	218
						35	36	39	40	43	44	220	219
						37	38	41	42	45	46	221	220
						39	40	43	44	47	48	222	221
						41	42	45	46	49	50	223	222
						43	44	47	48	51	52	224	223
						45	46	49	50	53	54	225	224
						47	48	51	52	55	56	226	225
						49	50	53	54	57	58	227	226
						51	52	55	56	59	60	228	227
						53	54	57	58	61	62	229	228
						55	56	59	60	63	64	230	229
						57	58	61	62	65	66	231	230
						59	60	63	64	67	68	232	231
						61	62	65	66	69	70	233	232
						63	64	67	68	71	72	234	233
						65	66	69	70	73	74	235	234
						67	68	71	72	75	76	236	235
						69	70	73	74	77	78	237	236
						71	72	75	76	79	80	238	237
						73	74	77	78	81	82	239	238
						75	76	79	80	83	84	240	239
						77	78	81	82	85	86	241	240
						79	80	83	84	87	88	242	241
						81	82	85	86	89	90	243	242
						83	84	87	88	91	92	244	243
						85	86	89	90	93	94	245	244
						87	88	91	92	95	96	246	245
						89	90	93	94	97	98	247	246
						91	92	95	96	99	100	248	247
						93	94	97	98	101	102	249	248
						95	96	99	100	103	104	250	249
						97	98	101	102	105	106	251	250
						99	100	103	104	107	108	252	251
						101	102	105	106	109	110	253	252
						103	104	107	108	111	112	254	253
						105	106	109	110	113	114	255	254
						107	108	111	112	115	116	256	255
						109	110	113	114	117	118	257	256
						111	112	115	116	119	120	258	257
						113	114	117	118	121	122	259	258
						115	116	119	120	123	124	260	259
						117	118	121	122	125	126	261	260
						119	120	123	124	127	128	262	261
						121	122	125	126	129	130	263	262
						123	124	127	128	131	132	264	263
						125	126	129	130	133	134	265	264
						127	128	131	132	135	136	266	265
						129	130	133	134	137	138	267	266
						131	132	135	136	139	140	268	267
						133	134	137	138	141	142	269	268
						135	136	139	140	143	144	270	269
						137	138	141	142	145	146	271	270
						139	140	143	144	147	148	272	271
						141	142	145	146	149	150	273	272
						143	144	147	148	151	152	274	273
						145	146	149	150	153	154	275	274
						147	148	151	152	155	156	276	275
						149	150	153	154	157	158	277	276
						151	152	155	156	159	160	278	277
						153	154	157	158	161	162	279	278
						155	156	159	160	163	164	280	279
						157	158	161	162	165	166	281	280
						159	160	163	164	167	168	282	281
						161	162	165	166	169	170	283	282
						163	164	167	168	171	172	284	283
						165	166	169	170	173	174	285	284
						167	168	171	172	175	176	286	285
						169	170	173	174	177	178	287	286
						171	172	175	176	179	180	288	287
						173	174	177	178	181	182	289	288
						175	176	179	180	183	184	290	289
						177	178	181	182	185	186	291	290
						179	180	183	184	187	188	292	291
						181	182	185	186	189	190	293	292
						183	184	187	188	191	192	294	293
						185	186	189	190	193	194	295	294
						187	188	191	192	195	196	296	295
						189	190	193	194	197	198	297	296
						191	192	195	196	199	200	298	297
						193	194	197	198	201	202	299	298
						195	196	199	200	203	204	300	299
						197	198	201	202	205	206	301	300
						199	200	203	204	207	208	302	301
						201	202	205	206	209	210	303	302
						203	204	207	208	211	212	304	303
						205	206	209	210	213	214	305	304
						207	208	211	212	215	216	306	305
						209	210	213	214	217	218	307	306
						211	212	215	216	219	220	308	307
						213	214	217	218	221	222	309	308
						215	216	219	220	223	224	310	309
						217	218	221	222	225	226	311	310
						219	220	223	224	227	228	312	311
						221	222	225	226	229	230	313	312
						223	224	227	228	231	232	314	313
						225	226	229	230	233	234		
						227	228	231	232	235	236		
						229	230	233	234	237	238		
						231	232	235	236	239	240		
						233	234	237	238	241	242		
						235	236	239	240	243	244		
						237	238	241	242	245	246		
						239	240	243	244	247	248		
						241	242	245	246	249	250		
						243	244	247	248	251	252		
						245	246	249	250	253	254		
						247	248	251	252	255	256		
						249	250	253	254	257	258		
						251	252	255	256	259	260		
						253	254	257	258	261	262		
						255	256	259	260	263	264		
						257	258	261	262	265	266		
						259	260	263	264	267	268		
						261	262	265	266	269	270		

GEOMORPHOLOGY

The Convert property covers a series of broad knolls and ridges on the flanks of the Morley River within the Cassiar Mountains. Creeks draining the property all flow into the Morley River, a tributary of the Yukon River watershed.

Local elevations range from 900 m at the banks of the Morley River to 1915 m on a ridge in the southeastern part of the property. Topographic relief is gentle over most of the property (averaging 10°) with steeper areas along creek cuts and at higher elevations (>1300 m). Pleistocene valley glaciers carved prominent cirques in the southeastern corner of the property and deposited a blanket of till ranging from 0.5 to 10 m thick over the valley floors and on the adjacent hillsides up to about 1300 m elevation.

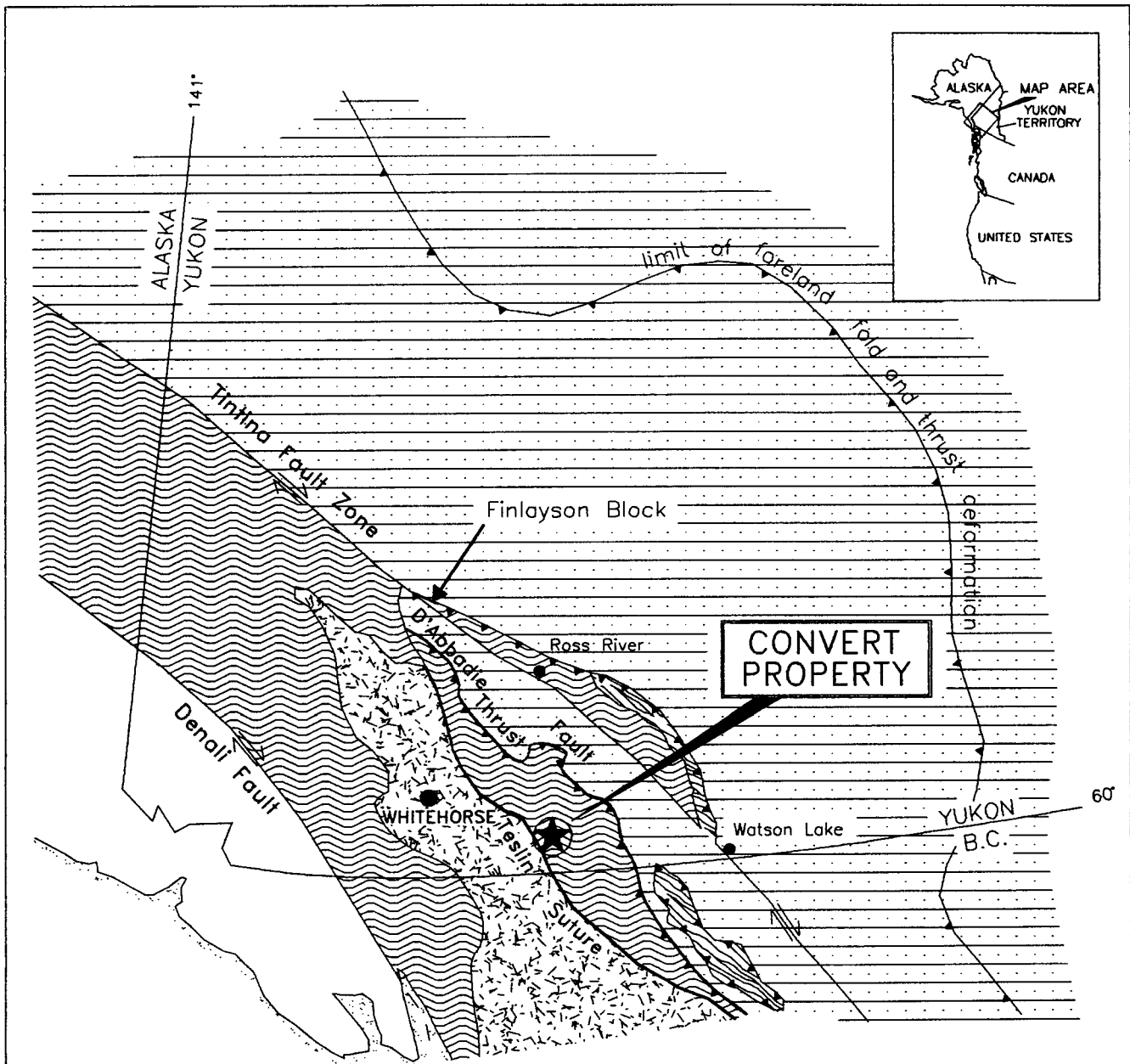
The property is below treeline with the exception of two areas in the northwestern and southeastern corners. Vegetation consists of dense growths of mature spruce and pine intermixed with alder and willow giving way to stunted black spruce with buckbrush and eventually alpine grass and moss above 1400 m.







REGIONAL GEOLOGY

The Convert property lies within a belt of metamorphic rocks belonging to the Yukon-Tanana Terrane and Cassiar Platform (Figure 3). This belt extends from northern B.C. across the Yukon into Alaska. The northeastern edge of the belt is defined by the Tintina Fault Zone, a series of subparallel transcurrent faults which produced about 450 km of dextral offset in Late Cretaceous and/or Early Tertiary times (Tempelman-Kluit, et al, 1976). The southwestern side is bounded by the Teslin Suture, an enigmatic zone composed of thrust and high angle faults.

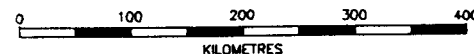
Yukon-Tanana Terrane and Cassiar Platform rocks are composed of Paleozoic stratigraphy which has been intruded by Jurassic to Cretaceous plutons as illustrated on Figure 4. Both terranes are considered "suspect terranes" representing variably distal metamorphosed equivalents of North American continental margin sediments. Yukon-Tanana, the furthest outboard of the two terranes, is thrust onto Cassiar Platform rocks by the D'Abbadie Thrust Fault. The regional metamorphic fabric within both terranes strikes northwesterly and dips moderately toward the northeast.

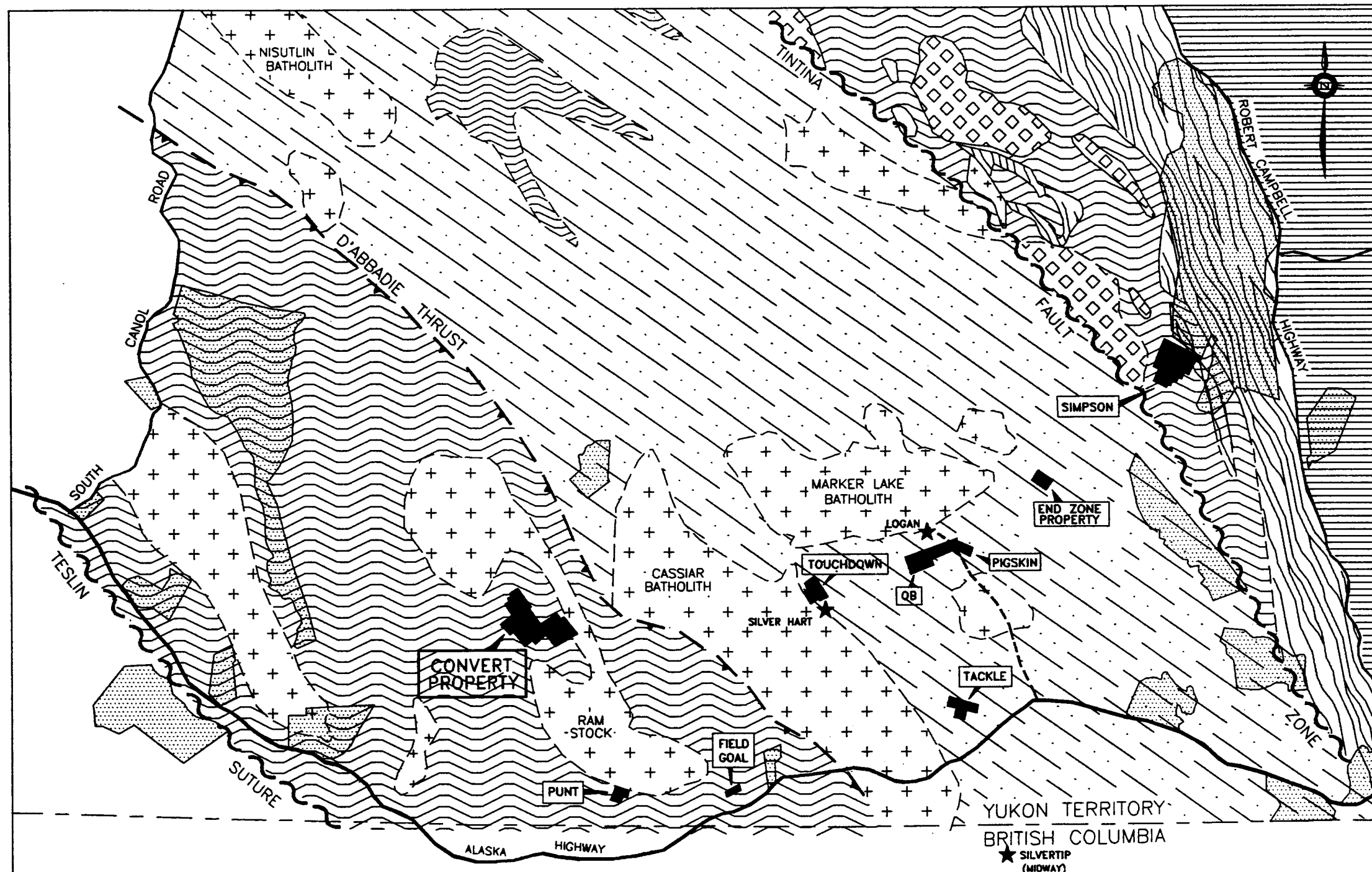
Yukon-Tanana Terrane stratigraphy is the offset extension of similar rocks in the Finlayson Lake region some 85 km to the northeast. The Finlayson Lake rocks host Kuroko (Kudz Ze Kayah and Wolverine Deposits) and Besshi (Fyre Lake Deposit) VMS mineralization. The most recent mapping by DIAND geologist D. Murphy suggests these deposits are contained within a regionally extensive package of stacked felsic and mafic metavolcanic rocks. The metavolcanic rocks occur within a sequence of predominantly dark siliceous phyllite and schist that becomes



-  Thrust fault
-  Steep fault
-  Yukon-Tanana Terrane
-  Slide Mountain Terrane
-  Stikinia and other Terranes
-  Cassiar Platform and other North American Miogeoclinal Strata

Modified after Mortensen and Jilson (1985), Mortensen (1992) and Johnston and Mortensen (1994).

NORDAC RESOURCES LTD.	
FIGURE 3 ARCHER, CATHRO & ASSOCIATES (1981) LIMITED	
TECTONIC SETTING	
CONVERT PROPERTY	
 0 100 200 300 400 KILOMETRES	
DRAWN/REVISED BY: TCB/AG	PROJECT:
FILE: CON.\ACAD97\CO-TECTO.DWG	DATE: DECEMBER, 1997



- North American Miogeocline**
- Pre-Triassic sedimentary and volcanic rocks
- Slide Mountain Terrane**
- Chert, ultramafic, greenstone, metavolcanic and carbonate rocks
- Yukon-Tanana Terrane**
- Paleozoic metasedimentary and metavolcanic rocks
- Cassiar Platform**
- Paleozoic metasedimentary and metavolcanic rocks
- Intrusive Suites**
- Paleozoic metaplutonic rocks
 - Mesozoic plutonic rocks
- Native land claim
 - Property owned 100% by Nordac Resources Ltd.
 - Deposit owned by others
 - Access route to property

NORDAC RESOURCES LTD.

FIGURE 4
 ARCHER, CATHRO & ASSOCIATES (1981) LIMITED

REGIONAL GEOLOGY

CONVERT PROPERTY

0 10 20 30 40 50 Km

REVISIONED BY TCB/AG PROJECT
 FILE: NDR\COMMON\G1\ACAD\G1\CO-REG04.DWG DATE: DECEMBER, 1997

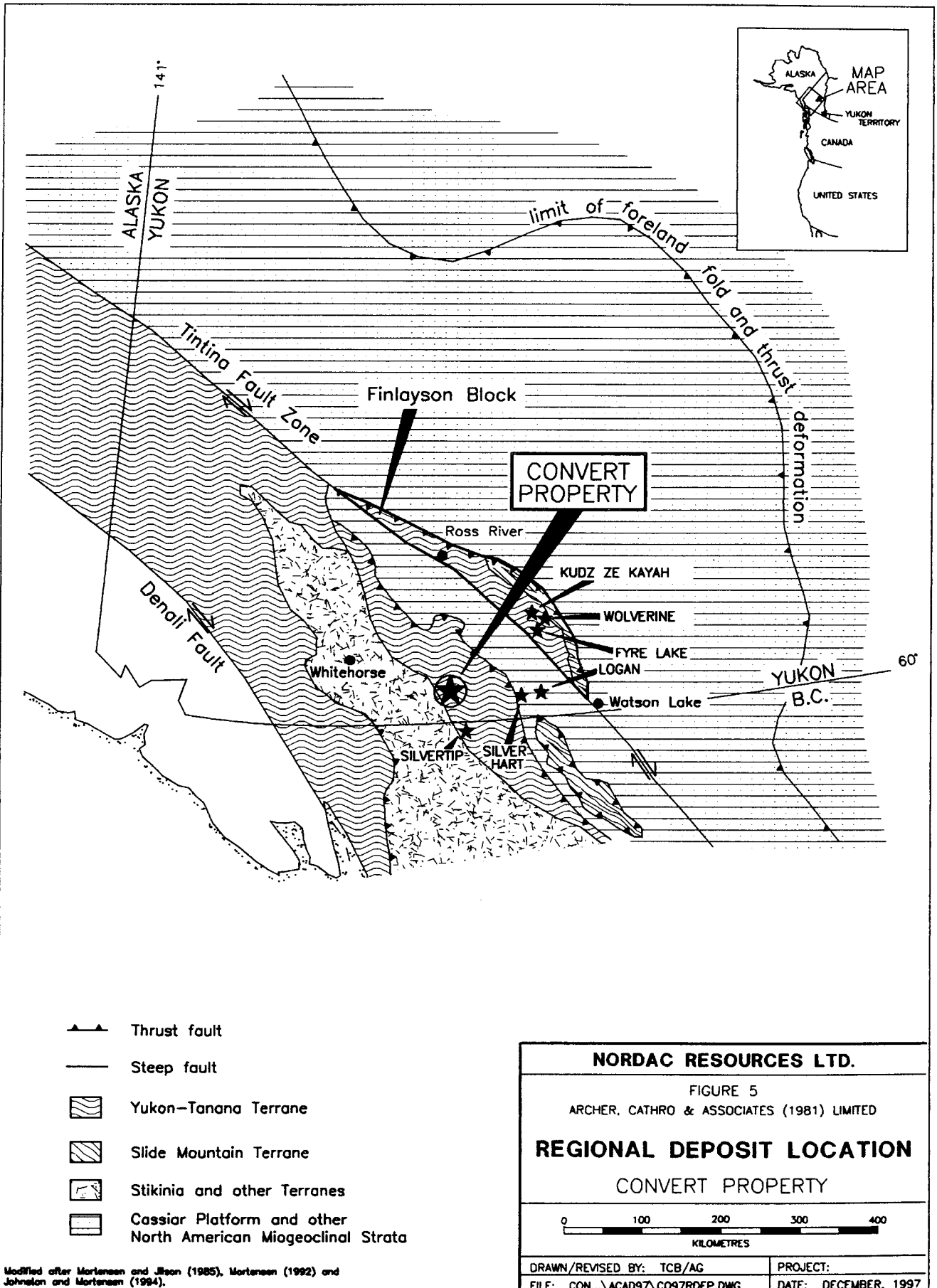
carbonaceous and calcareous toward the base of the section (Mortensen and Jilson, 1985; Murphy, 1997). This package is Devono-Mississippian and older in age and is collectively referred to as the Layered Metamorphic Sequence.

Rocks of similar age and composition have been mapped in the Convert area by the Geological Survey of Canada (GSC) (Poole, et al, 1960). The regional mapping has recognized but not differentiated the metavolcanic stratigraphy.

REGIONAL MINERALIZATION

Over 140 mineral occurrences have been reported within the Yukon-Tanana Terrane and Cassiar Platform rocks on NTS mapsheet 105B (DIAND, 1995). The majority of the occurrences found in the area consist of silver-lead-zinc±copper±gold veins with lesser tin-tungsten-zinc skarns. Several lead-zinc-silver replacement-type occurrences are also noted. The most significant discoveries in this region to date are vein and replacement-type mineralization at the Logan, Silvertip and Silver Hart Deposits. Vein/shear-hosted mineralization occurs within the Cretaceous Marker Lake Batholith at the Logan Deposit where reserves are estimated at 12.3 million tonnes grading 6.17% zinc and 26 g/t silver (DIAND, 1995). The Silvertip Deposit is classified as a manto replacement body hosted by Devonian limestone. Diamond drilling and underground development have outlined a mineral resource containing 2,570,000 tonnes with an average grade of 325 g/t silver, 6.4% lead, 8.8% zinc and 0.63 g/t gold (GCNL, 1998). The Silver Hart Deposit consists of a series of high grade silver-bearing veins reportedly containing 99,000 kg of silver (DIAND, 1995).

Recent VMS discoveries within Yukon-Tanana Terrane in the Finlayson Lake area (approximately 150 km northeast of the Convert property) have prompted exploration in similar stratigraphy elsewhere in the region. Two occurrences have definite economic potential, the Kudz Ze Kayah and Wolverine Deposits (Figure 5). These Kuroko-type occurrences are the main "type-deposits" for Nordac's exploration on the Convert property and are briefly described as follows.



The Kudz Ze Kayah Deposit is a VMS deposit hosted by an overturned assemblage of felsic pyroclastics, aphanitic massive rhyolites and metasiliclastic rocks belonging to the middle unit of the Layered Metamorphic Sequence. (Cominco Exploration, 1995; Whiteway, 1995) Although both the sulphides and wallrocks are highly strained and exhibit pervasive schistosity, compositional layering in the vicinity of the deposit is relatively undeformed with a consistent, shallow northerly dip. Sphalerite, chalcopyrite and galena are the main economic minerals while the gangue includes various mixtures of magnetite, barite, pyrrhotite, pyrite and carbonate. The deposit averages about 18 m thick and has been traced 700 m along strike and up to 400 m downdip. Open pit mineable ore reserves are reported to be 11 million tonnes grading 5.9% zinc, 0.9% copper, 1.5% lead, 130 g/t silver and 1.3 g/t gold (Schultze, 1996). Preliminary studies suggest that satisfactory lead, zinc and copper concentrates can be produced using conventional flotation processes (Cominco Exploration, 1995). The mineralization responds well to magnetic and electromagnetic surveys but geochemical response is somewhat erratic because the entire deposit is covered by 2 to 10 m of glacial till.

The Wolverine Deposit is located 25 km east of the Kudz Ze Kayah property near a contact between Yukon-Tanana and overlying Slide Mountain rocks. It consists of the Wolverine, Lynx and Sable Zones which are hosted by rhyolitic metavolcanics and argillites lying within the middle unit of the Layered Metamorphic Sequence. The mineralization consists primarily of semi-massive to massive pyrite and sphalerite with varying amounts of galena, chalcopyrite, tetrahedrite and native gold. The surface expression of the Wolverine Zone is marked by a vegetation kill

zone containing weakly malachite-stained argillite while the Lynx and Sable Zones are blanketed by glacial till. Westmin has traced the deposit 700 m along strike and up to 450 m downdip and it is still open. The mineralization averages 6.1 m thick and dips shallowly to the north. The Sable Zone, which lies about 1500 m to the southeast, was discovered in late 1997 when two holes yielded high grade intersections over narrow widths. All three zones contain significantly more zinc and precious metals than Kudz Ze Kayah. The most recent geological inventory is reported to be 6,237,000 tonnes grading 12.66% zinc, 1.33% copper, 1.55% lead, 370.9 g/t silver and 1.76 g/t gold (Westmin News Release, January 15, 1998). Soil geochemistry outlined weakly to moderately anomalous values along the projected surface trace of the deposit while magnetic surveys easily traced a laterally extensive, banded iron formation which occurs about 50 m up-section from the massive sulphide horizon. Interpretation of electromagnetic results is complicated by the presence of graphite within the argillite.

REGIONAL GEOCHEMISTRY

Published geochemical data for the Convert area are limited to reconnaissance scale stream sediment sampling conducted in the late 1970's by the GSC (Hornbrook, 1980). The sampling was done at an approximate density of one sample per thirteen sq km. Each sample was analyzed for twenty elements including such common indicator elements for VMS deposits as copper, lead, zinc, silver and arsenic.

Nordac was able to supplement the published reports with private data summarizing results of 1971-72 exploration managed by Archer Cathro on behalf of the Wolf Lake Joint Venture (Archer and Cathro, 1971 and 1972). The Archer Cathro samples include approximately 3600 soils and stream sediments collected at a density of about one sample per three sq km. They were analyzed for lead, zinc, silver, copper, molybdenum and tungsten and provide relatively uniform coverage over most of the region.

The following table illustrates regional geochemical background for four of the VMS pathfinder metals and anomalous thresholds used for target selection.

GEOCHEMICAL BACKGROUNDS AND ANOMALOUS THRESHOLDS (ppm)

<u>Metal</u>	<u>Background</u>	<u>A n o m a l o u s T h r e s h o l d s</u>			<u>Peak Value</u>
		<u>Weak</u>	<u>Moderate</u>	<u>Strong</u>	
Silver	0.1	1	2	5	20
Lead	25	50	100	200	1000
Zinc	80	200	500	1000	5000
Copper	15	50	100	200	554

Stream sediment and soil samples taken by the GSC in 1978 and Archer Cathro in 1971 in the vicinity of the Convert property returned strongly anomalous values for zinc (4500 ppm), lead (670 ppm) and silver (7.8 ppm). Copper values were only moderately anomalous with a peak value of 140 ppm.

PROPERTY GEOLOGY AND STRUCTURE

Outcrop exposure is generally poor at lower elevations, not exceeding 1%, and is sporadic in upland areas ranging from 2 to 5%. Foliation is well developed and trends north to northwest with variable dips (Figures 6 to 8). Ten units are recognized within the claim block. The first three units described are believed to belong to Yukon-Tanana Terrane while the next three are likely part of Cassiar Platform. The remaining four units are assigned to the Mesozoic Plutonic Suite.

Lithology

Quartz-muscovite±biotite±chlorite schist is well foliated and varies from tan to pale green to green with white bands. This unit most commonly occurs in the southern part of the property. Quartz is the main mineral (≥30%) and commonly forms eyes up to 2 mm across. Muscovite, biotite and chlorite define well developed foliation. Individual horizons vary from non- to moderately calcareous and occasionally contain minor graphite. In drill core some intervals are strongly chlorite or sericite altered and contain calcareous porphyroblasts.

Chert is most abundant in the northern part of the claim block. It is moderately banded, white, grey or tan and thickly to thinly laminated. Muscovite content varies from 0 to 20% and in places this unit grades into quartz-muscovite schist. Minor pyrite and hematite parallel foliation in several areas while magnetite and graphite laminae are observed in float boulders and drill core from Grid 1 in the northern part of the claim block.

Phyllite has only been identified in the northern part of the property where it is the dominant unit in drill core. Outcrops are well foliated, dark grey and in places contain thin quartz and/or graphite laminae. In drill core phyllite is normally dark grey or black but becomes grey to pale green where it is sericite or chlorite altered. Crenulations are common and minor disseminated pyrite is often present.

Quartz-feldspar-muscovite±biotite grit is found south of the Morley River. It is tan to yellow and weakly to moderately foliated. Quartz forms between 20 and 40% of the rock and typically exhibits sucrosic texture. Pitting is common, likely resulting from feldspar weathering to clay.

Limestone is grey to white, buff weathering and thinly bedded. Disseminated pyrite is present in minor quantities. This unit is exposed in the southeastern part of the property.

Peridotite outcrops along the southerly edge of the claim block. It is greenish black, moderately to strongly serpentized and weakly to moderately magnetic. Narrow discontinuous bands of chrysotile (≤ 1 mm) are present in some float boulders.

Quartz-feldspar porphyry occurs within a localized float train in the southeastern corner of the property. It is white to tan and non-foliated. Quartz and feldspar phenocrysts range from 1 to 4 mm in diameter.

Andesite is grey to orange weathering, green on fresh surfaces, aphanitic and moderately foliated. This unit occurs on Grids 2 and 3. It is generally strongly fractured and contains foliaform quartz-carbonate veins and crosscutting veinlets. Trace pyrite is present in some outcrops.

Granodiorite is tan, grey or white, generally blocky weathering and non-foliated. It locally weathers to fine, uniform pebble-sized rubble where feldspar is dominant. Composition is variable ranging from granite to hornblende diorite. The two largest exposures are found along the eastern and western edges of the claim block while smaller dykes and sills outcrop in the southeastern part of the property.

Greenstone is medium grained, olive green and strongly calcareous. It is comprised dominantly of chlorite, quartz and carbonate with regular 2 to 3 mm wide carbonate veins. This unit is only seen in the drill area where it appears to form <1 m wide dykes with sharp but irregular contacts.

Structure

Property scale faults are observed both subparallel and perpendicular to foliation. Displacement of faults is not known. Defining features include brecciation and slickensides at surface and gouge zones in drill core.

Outcrop scale folding occurs throughout the property. In the northern part, folds are generally broad high-amplitude structures whereas in the south, isoclinal folds are dominant. Deformation fabrics are well developed in outcrops and in drill core. Phase 1 deformation is indicated by foliation which generally strikes northwesterly and dips moderately to the southwest. Phase 2 deformation is defined by slaty cleavage only observed in drill core. Angles between these two planar features range between 0 and 40°. Relict bedding is rarely preserved and where present is roughly parallel to foliation.

Quartz±carbonate veins, veins and veinlets are common in all units except the granodiorite and porphyry.

SURFACE MINERALIZATION AND SOIL GEOCHEMISTRY

Prospecting and additional soil sampling were conducted on three of the four soil grids established in 1996. Prospecting focused on areas where strong geochemical response had been outlined while the grids were extended to further delineate the extent of the anomalies. The 1997 sampling was done from compass controlled baselines that were cleared to line-of-sight. Slope corrected stations were established at 100 m intervals and marked with 1 m lath bearing aluminum tags inscribed with grid coordinates. Soil samples were collected at 100 m intervals along lines spaced 100 m apart and run perpendicular to the baselines. Each sample site is marked by a 0.5 m lath bearing an aluminum tag inscribed with grid coordinates and sample number.

Rock and soil samples were sent to Chemex Labs Ltd. in North Vancouver. Soil samples were screened to -80 mesh, digested in nitric-aqua regia and analyzed geochemically for 32 elements using the Induced Coupled Plasma (ICP) technique. Rock samples were geochemically analyzed for 32 elements and/or assayed for lead, zinc, copper and silver. Select samples were also analyzed for gold by atomic absorption and fire assay. Certificates of Analysis appear in Appendix II.

Eight target areas outlined in 1996 and 1997 are discussed in the following paragraphs while their general locations are shown on Figure 9. Sample locations and results for silver, lead, zinc and copper are plotted for the various grids on Figures 10 to 24. Table I lists the threshold values chosen for contouring geochemical results and Table II shows the peak values for six VMS pathfinder elements in each target area. Some of the geochemical anomalies have typical VMS signatures but others are better explained by a skarn or vein source.

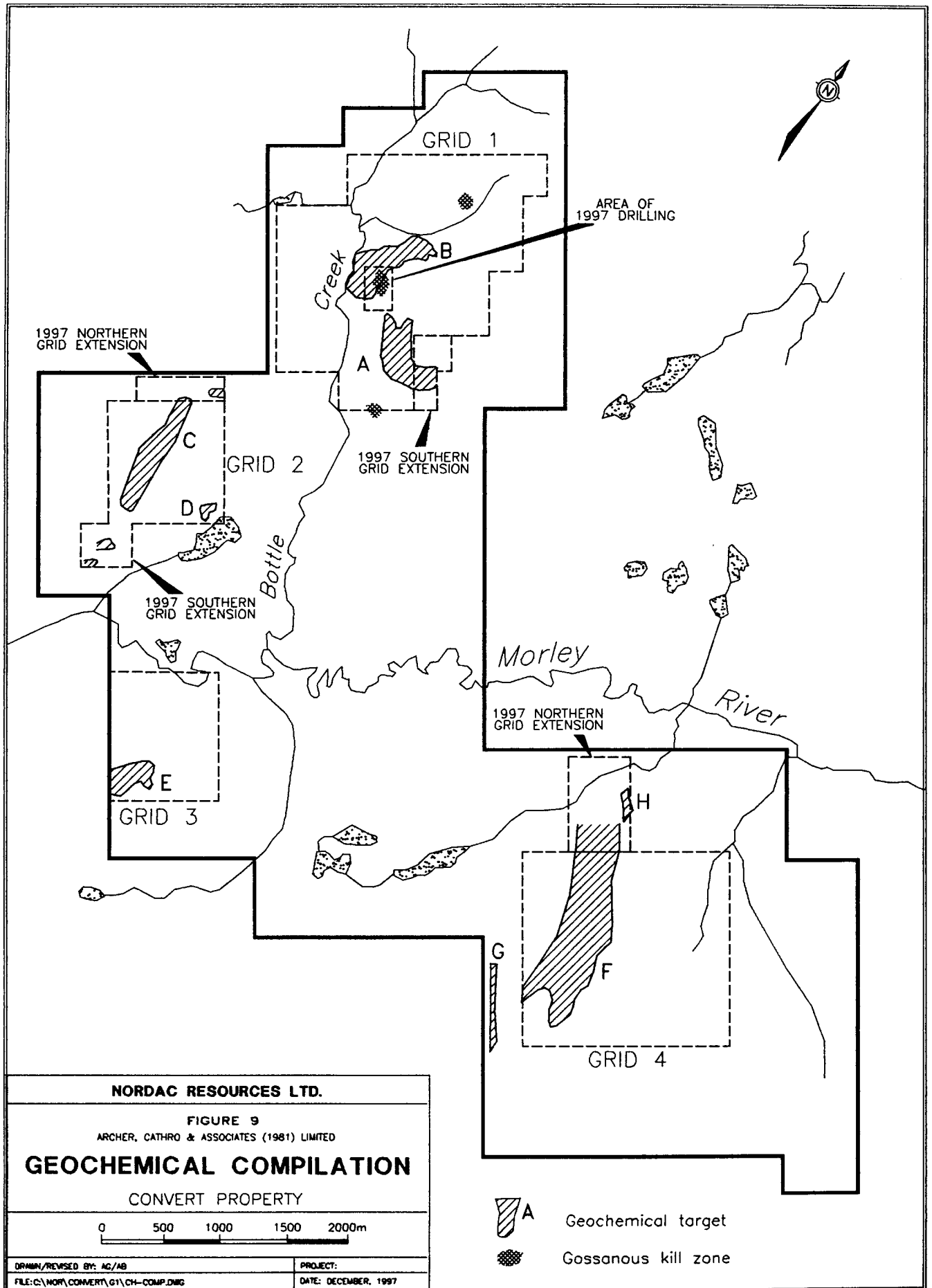


TABLE 1
Anomalous Threshold Values (ppm)

<u>Element</u>	<u>Weak</u>	<u>Moderate</u>	<u>Strong</u>
Silver	1	2	5
Lead	50	100	200
Zinc	200	500	1000
Copper	50	100	200

TABLE II
Peak Values (ppm)

<u>Target</u>	<u>Lead</u>	<u>Zinc</u>	<u>Copper</u>	<u>Cobalt</u>	<u>Molybdenum</u>	<u>Silver</u>
A	682	9720	306	165	16	10.6
B	348	>10000	1345	458	11	10.6
C	4050	5320	499	38	3	21.0
D	300	754	88	22	2	1.8
E	3500	3410	100	42	10	14.6
F	3270	2070	369	59	19	139.0
G	602	542	119	27	4	1.2
H	182	1235	68	17	4	5.4

Target A is a 1000 by 300 m area of weak to strong lead-zinc response with sporadic copper and silver support. The anomaly trends northwesterly approximately parallel to topography and is associated with a ferricrete kill zone at its southern end. Follow-up prospecting within this target traced discontinuous thin (1 to 5 cm) foliaform bands of sucrosic barite along strike for approximately 150 m. The barite is located near the uphill edge of the anomaly but no mineralization was found to explain the geochemistry.

Target B was the focus of the 1997 drill program. It covers a 900 by 250 m area and exhibits multi-element response. The anomaly is arcuate with the strongest zinc values occurring within and immediately downhill from a 75 by 50 m ferricrete kill zone. Lead and silver response crosscuts the zinc trend and is best developed above the kill zone. Copper values are highest within the kill zone.

Follow-up prospecting in the target area led to the discovery of three showings, two of which suggest that the geochemical anomalies are at least in part derived from a VMS source. A 30 cm in diameter block of muscovite chert was found at the base of a cliff. This talus boulder contains fine laminations of galena, honey sphalerite and lesser pyrite. Specimen 58209 was from the boulder and returned 52.0 g/t silver, 2.73% lead and 0.70% zinc. Barite float was found near (9+650N, 10+300E) but could not be traced to bedrock.

The third showing consists of weakly manganese-stained, limonite healed breccia, some of which was found occurring perpendicular to local foliation. A sample of this material (58208) returned elevated lead (946 ppm) but background values for zinc, copper and silver.

Target C consists of a 2300 by 300 m northerly-trending cluster of coincident lead-zinc response within which are scattered copper and silver values. The anomaly is roughly parallel to foliation and open to the south where it covers a strong magnetic high that parallels the anomalous trend. Rocks in the vicinity of the grid are foliated andesite with minor limestone. These units are underlain by chert and phyllite.

Skarn float was discovered within the anomalous trend. It consists dominantly of calc-silicates with magnetite and patchy disseminated galena and sphalerite (up to 15% combined). A specimen of skarn mineralization collected in 1996 (59037) returned 69.0 g/t silver, 5.37% lead, 4.83% zinc, 200 ppm copper and 20 ppb gold, while fragments of strongly oxidized material collected in 1971 from a shallow hand pit (the pit has not been relocated) reportedly yielded 21.30% zinc (Archer and Cathro, 1971).

Target D is located in the southeastern corner of Grid 2 and consists of two strongly anomalous lead-zinc values with slightly elevated copper and silver. Prospecting in 1997 failed to explain these anomalies.

Target E covers a 600 by 300 m area in southern part of Grid 3. The anomaly is defined by strong lead response with a zinc-rich core. Copper and silver values are elevated in the vicinity of the strongest lead-zinc response. A skarn float specimen (59040) collected 600 m north of the anomaly returned 7.40 g/t silver, 0.74% lead and 0.38% zinc.

Target F consists of a 2300 by 900 m northerly-trending zone of anomalous lead response situated in the western part of Grid 4. The target also contains clusters of high zinc, silver and copper values. The anomalous trend is open to the north where it projects beneath thick till cover and to the south where sampling was terminated by cliffs. Strongly anomalous lead values define two linear trends (azimuths 327 and 355°) within the broad zone of weakly anomalous response.

Cerrucite bearing vein float (58210) was discovered along one of the trends and returned 231.0 g/t silver, 1.05% lead and 280 ppb gold. Mineralized skarn float was found 600 m southeast of the anomaly. One specimen (935935) containing disseminated pyrrhotite, galena and sphalerite with actinolite and diopside returned up to 47.0 g/t silver, 0.45% lead and 1.86% zinc. Discontinuous semi-massive pyrrhotite lenses occur with quartz-muscovite schist on cliffs south of the anomalous zone. Samples from this material returned low values for most metals.

Target G consists of a 1300 m string of strongly anomalous lead, zinc and copper values obtained from reconnaissance samples taken along a claim line. The anomalous sample line is located 700 m west of Grid 4. Pyrrhotite-galena-sphalerite bearing diopside skarn float was discovered 1 km west of this target. A sample of the float (935937) returned 97.0 g/t silver, 1.73% lead and 0.89% zinc.

Target H is a 900 m sequence of strongly anomalous lead, zinc and silver values returned from samples collected on a reconnaissance line downhill and north of Target F. No mineralization has been discovered in this area.

PROPERTY GEOPHYSICS

A helicopter-borne EM/resistivity/magnetic survey was conducted over the Convert property in early 1996 (Dighem, 1996) and was followed shortly after by a ground magnetometer-VLF survey over the soil geochemical anomaly previously outlined on Grid 1 (Lee, 1997).

Three strong airborne EM conductors were identified, two of which roughly coincide with soil geochemical anomalies. The strongest conductor is located at the southern end of Target A and strikes approximately northwest parallel to the trend of the geochemical anomaly. The conductor extends 600 m southeast beyond the area of soil geochemical coverage. A similar conductor is located immediately east of the geochemical anomaly on Grid 3. It strikes northeasterly at an acute angle to the geochemical trend. The third conductor is a point anomaly near the Morley River where no soil samples have been collected.

Airborne magnetic response is elevated on and adjacent to Grids 2 and 4. Target C is directly correlated with a strong magnetic anomaly that is 900 m long and trends due north. Northwesterly-trending magnetic highs are scattered along the length of Target F and continue along that trend culminating with a 1500 by 400 m area of positive magnetic response which has not been systematically soil sampled.

The ground geophysical survey identified a set of slightly divergent VLF conductors in the vicinity of Targets A and B. One of the conductors passes directly through the ferricrete kill zone at Target B and roughly parallels foliation in nearby outcrops. Magnetic response from the ground survey was relatively flat which confirms results from the airborne survey in that part of the property.

In April 1997 a MaxMin 1-10 survey was conducted on Grid 1 by Amerok Geosciences Ltd. of Whitehorse. A report describing procedures and results from the survey is contained in Appendix III. The work outlined seven weakly to moderately intense conductors, none of which is more than 200 m long. All conductors appear to be caused by thin tabular bodies dipping steeply to the southwest or southeast.

DIAMOND DRILLING


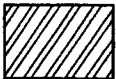




In mid-June a Longyear 38 diamond drill was mobilized to test stratigraphy underlying ferricrete kill zones and associated geochemical anomalies on Grid 1. A total of 993 m of drilling was completed in six holes by E. Caron Diamond Drilling of Whitehorse. All holes were collared with HQ equipment but most reduced to NQ. Table III lists drill hole survey data while hole locations are shown on Figure 25.

TABLE III
1997 Drill Hole Survey Data


<u>DDH</u>	<u>Easting</u>	<u>Northing</u>	<u>Azimuth (°)</u>	<u>Dip (°)</u>	<u>Depth (m)</u>
CV-97-01	9+863	9+579	058	-50	210.9
CV-97-02	9+912	9+400	058	-50	146.9
CV-97-03	10+112	9+587	058	-50	171.3
CV-97-04	10+200	9+800	058	-50	170.1
CV-97-05	10+237	9+596	058	-50	136.9
CV-97-06	10+870	9+700	058	-50	156.7

Deviation of drill holes was checked with an acid dip test at the bottom of each hole. All acid tests were corrected for meniscus effects using a table of dip angle corrections. Drill collar locations are marked by wooden posts labelled with inscribed metal tags. GPS survey readings were taken at drill hole collars using a handheld Trimble Geoexplorer GPS unit. The readings were later corrected using base station data acquired from the Department of Indian and Northern Affairs (Forestry) office in Whitehorse. The corrected data appears with previously collected claim data in Appendix IV.

LEGEND

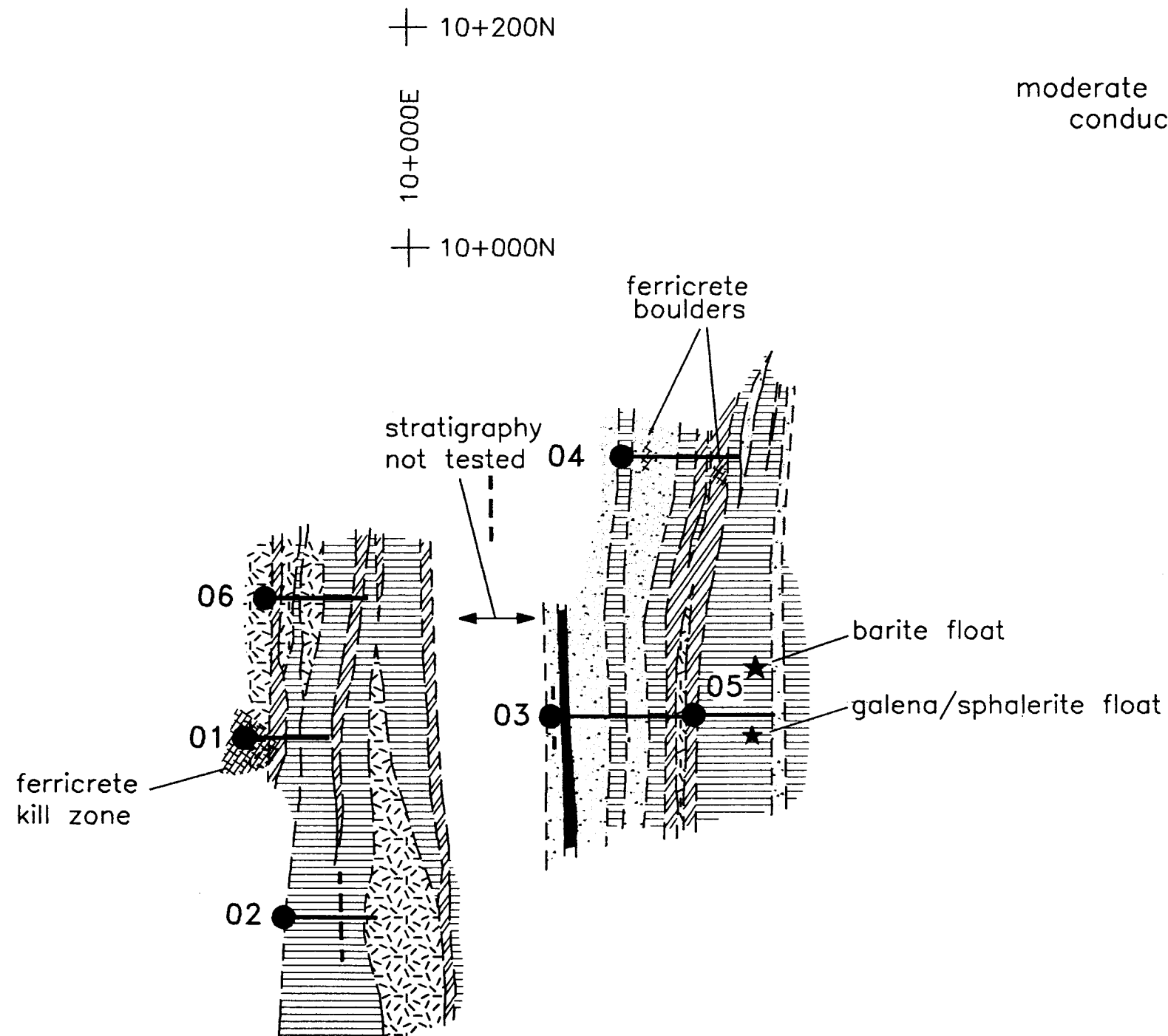
- weak to moderate MaxMin conductor
-  Quartz chlorite schist
-  Sericite schist
-  Graphite phyllite
-  Chert
-  Barite
-  Gossan

 ferricrete kill zone



★ magnetite-bearing chert float boulders

moderate MaxMin conductor



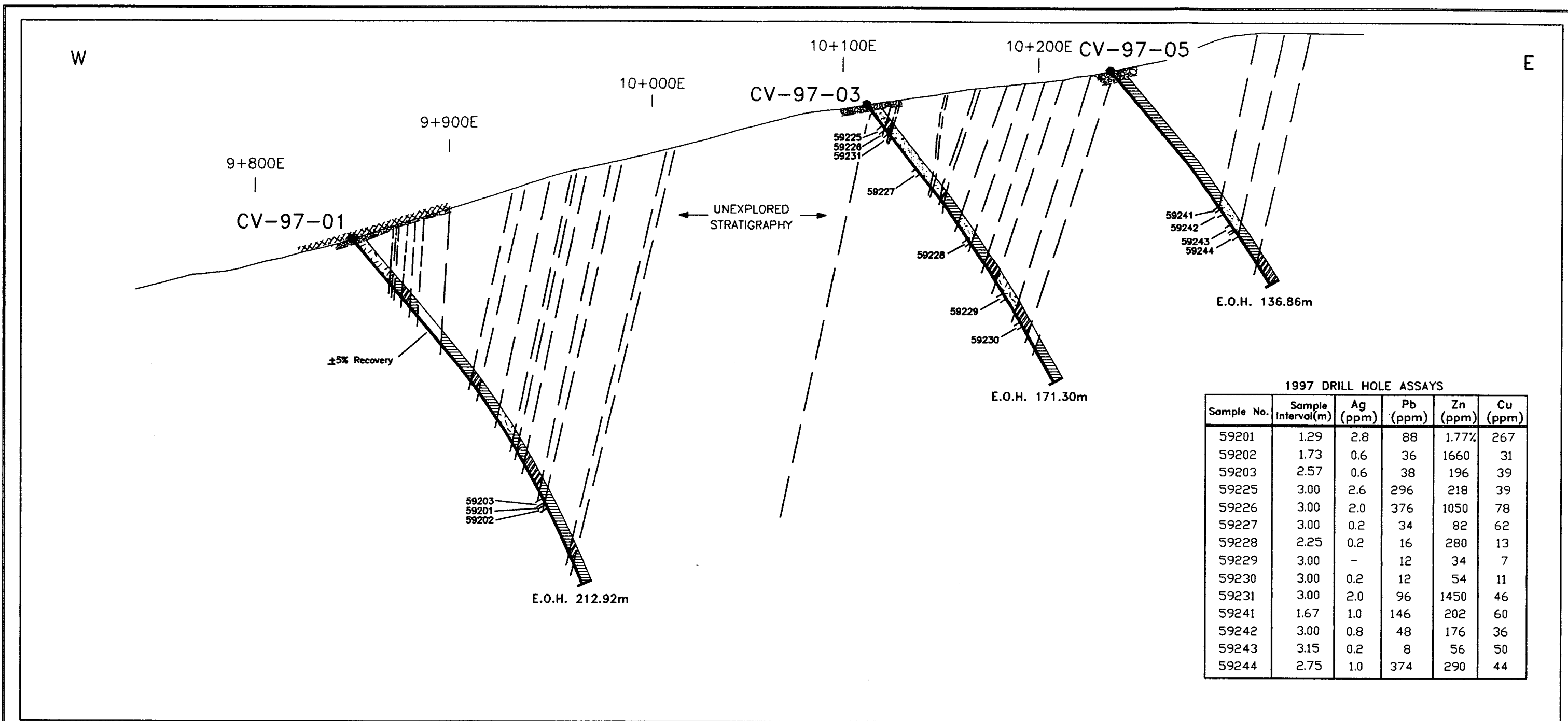
NORDAC RESOURCES LTD.

FIGURE 25
ARCHER, CATHRO & ASSOCIATES (1981) LIMITED

DETAIL DRILL PLAN
CONVERT PROPERTY







SCALE 1:5000
0 50 100 150 200 250m

DRAWN/REVISED BY: AG	PROJECT:
FILE: NOR\CONVERT\G1\ACAD97\DET-DP.DWG	DATE: DECEMBER, 1997



1997 DRILL HOLE ASSAYS

Sample No.	Sample Interval(m)	Ag (ppm)	Pb (ppm)	Zn (ppm)	Cu (ppm)
59201	1.29	2.8	88	1.77%	267
59202	1.73	0.6	36	1660	31
59203	2.57	0.6	38	196	39
59225	3.00	2.6	296	218	39
59226	3.00	2.0	376	1050	78
59227	3.00	0.2	34	82	62
59228	2.25	0.2	16	280	13
59229	3.00	-	12	34	7
59230	3.00	0.2	12	54	11
59231	3.00	2.0	96	1450	46
59241	1.67	1.0	146	202	60
59242	3.00	0.8	48	176	36
59243	3.15	0.2	8	56	50
59244	2.75	1.0	374	290	44

- | | | | |
|---|------------------------|--|--------|
|  | Quartz chlorite schist |  | Chert |
|  | Sericite phyllite |  | Barite |
|  | Graphite phyllite |  | Gossan |

NORDAC RESOURCES LTD.

FIGURE 26
 ARCHER, CATHRO & ASSOCIATES (1981) LIMITED
DRILL HOLE SECTIONS
CV-97-01, 03 & 05
 CONVERT PROPERTY

SCALE 1:2000
 0 20 40 60 80 100m

DRAWN/REVISED BY: AC	PROJECT: PROJECT:
FILE: NOR\CONVERT\ACAD97\XS-135.OWG	DATE: DECEMBER,1997

Core was flown from the drill site back to Nordac's base camp on a daily basis and logged both geologically and geotechnically. It was relogged in Whitehorse during October. Intervals selected for analysis were split and sent to Chemex Labs where they were crushed and pulverized to better than 90% 100 micron (-150 mesh) using a chrome steel ring mill. Samples were dissolved in a nitric-aqua regia solution and analyzed for 32 elements using ICP-AES techniques or directly assayed for lead, zinc, silver and gold. Certificates of Analysis appear in Appendix II while synoptic logs are included as Appendix V. The core is currently stored in the drill contractor's yard at MacRae some 15 km south of Whitehorse.

Drill Results

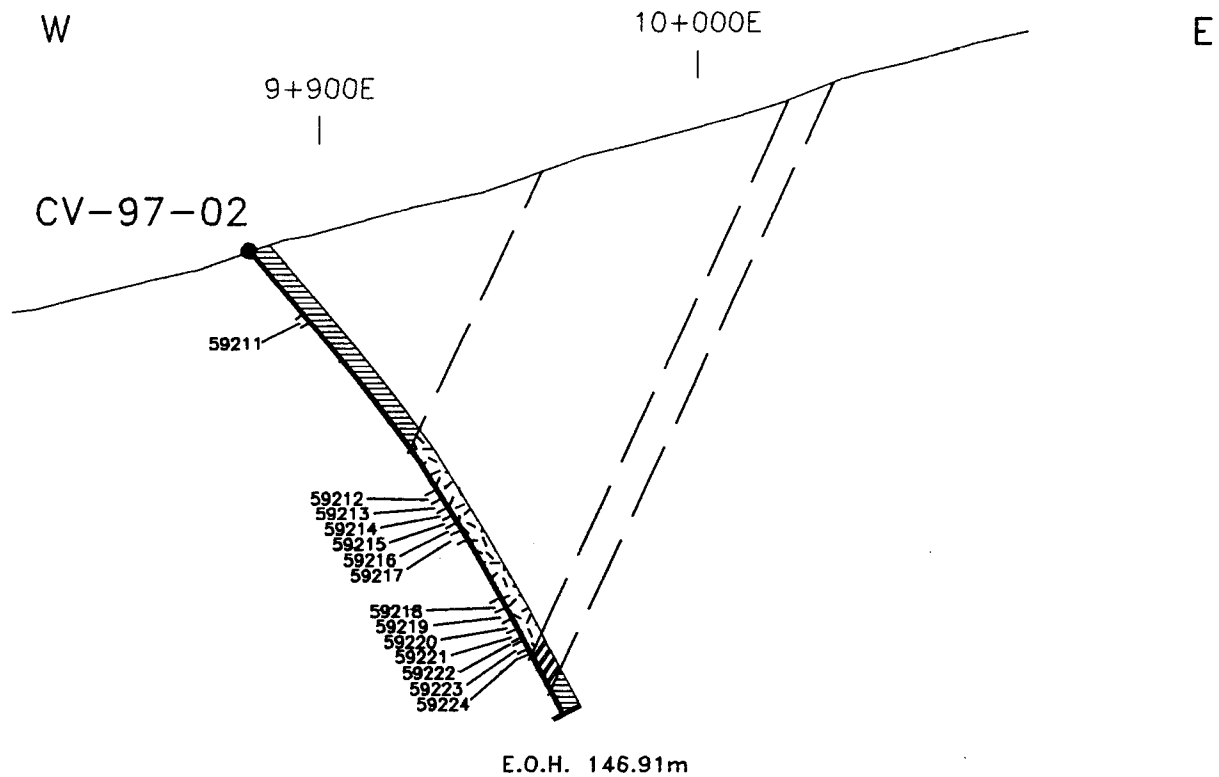
Six drill holes tested stratigraphy in the vicinity of the main geochemical anomaly and kill zones for about 400 m along strike, 210 m downdip and 450 m across stratigraphy. Compositional banding attitudes, where observed, are relatively uniform and lithologies are well correlated between drill holes. Local stratigraphy dips between 50 and 80° to the southwest and appears to be overturned.

Two general packages of rocks were identified. The footwall sequence includes interbanded graphite phyllite, quartz chlorite schist and lesser sericite schist while the hanging wall exhalite assemblage is composed of chert with lesser interlayered graphitic phyllite, quartz chlorite schist and sericite schist. Drill hole placement was intended to test a continuous stratigraphic sequence from the main ferricrete kill zone up-section into the chert exhalite package. While geological modelling done during the drill program indicated that the entire system was tested, subsequent relogging and reinterpretation suggest the holes failed to test a 100 m thick stratigraphic interval ("transition zone") lying between the hanging wall and footwall sequences.

CV-97-01, -02 and -06 were collared within and along strike from the main kill zone testing the footwall sequence while CV-97-03, -04 and -05 intersected hanging wall stratigraphy. Cross sections are illustrated in Figures 26 to 29.

CV-97-01 was collared at the downslope edge of the ferricrete kill zone. The first 72 m of the hole intersected chlorite schist with narrow alternating intervals of graphite and sericite schist. A 19.81 m zone of extremely poor recovery ($\leq 5\%$) was encountered at a depth of 52.42 m. Stratigraphic interpretation suggests this zone projects to surface near the top of the kill zone. The remainder of the hole is composed of graphitic phyllite with narrow interbeds of sericite and chlorite schist. Coarse recrystallized pyrite, pyrrhotite and sphalerite comprise up to 5% of the phyllite between 166.09 and 167.38 m. The sulphides occur as disseminations and wisps parallel to foliation and along quartz and calcite vein selvages. A 1.29 m interval returned 3.0 g/t silver, 1.77% zinc and 0.03% copper.

CV-97-02 is located about 150 m southeast of CV-97-01. It was collared approximately 35 m up-section and as a result did not test the strike extension of the poor recovery zone encountered in CV-97-01. The top half of CV-97-02 contains weakly pyritic graphite phyllite with local quartz and calcite veinlets while the remainder of the hole is dominantly chlorite and sericite schists. Disseminated sphalerite, pyrite and trace galena occur throughout the lower section. A 13.87 m interval within this section returned a weighted average of 3.3 g/t silver, 0.2% lead and 0.79% zinc, while a 60 cm sphalerite rich band within this interval yielded 25.6 g/t silver, 0.03% lead, 9.41% zinc, 0.03% copper and 35 ppb gold. The mineralized interval approximately underlies a MaxMin conductor as shown on Figure 25.



1997 DRILL HOLE ASSAYS

Sample No.	Sample Interval(m)	Ag (ppm)	Pb (ppm)	Zn (ppm)	Cu (ppm)	Sample No.	Sample Interval(m)	Ag (ppm)	Pb (ppm)	Zn (ppm)	Cu (ppm)
59211	3.05	0.4	42	262	34	59218	2.95	0.2	24	62	6
59212	3.05	0.6	256	190	8	59219	3.20	1.8	332	2540	23
59213	2.74	1.6	494	764	12	59220	3.00	1.8	128	2690	22
59214	2.88	3.2	1150	1745	12	59221	2.75	2.2	216	3560	23
59215	2.30	0.2	20	40	6	59222	0.60	25.6	306	9.41%	269
59216	2.00	3.4	746	626	11	59223	3.30	2.6	162	5730	17
59217	2.70	0.2	46	70	5	59224	1.02	4.2	110	8670	62



Quartz chlorite schist



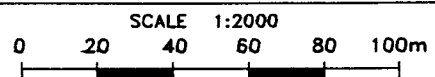
Sericite phyllite



Graphite phyllite

NORDAC RESOURCES LTD.

FIGURE 27
 ARCHER, CATHRO & ASSOCIATES (1981) LIMITED
DRILL HOLE SECTION
CV-97-02
 CONVERT PROPERTY

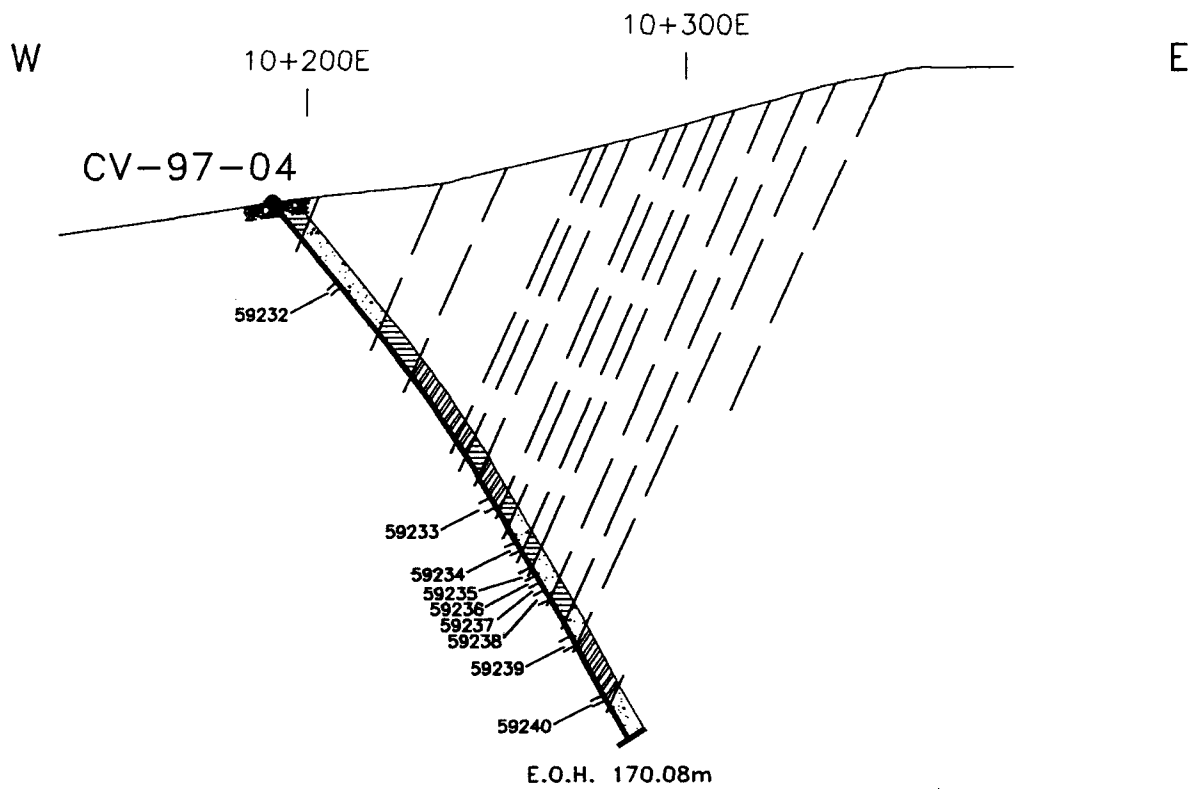


DRAWN/REVISED BY: AG

PROJECT:

FILE: NOR\CONVERT\ACAD97\XS-2.DWG

DATE: DECEMBER, 1997



1997 DRILL HOLE ASSAYS

Sample No.	Sample Interval(m)	Ag (ppm)	Pb (ppm)	Zn (ppm)	Cu (ppm)	Sample No.	Sample Interval(m)	Ag (ppm)	Pb (ppm)	Zn (ppm)	Cu (ppm)
59232	1.49	1.6	166	876	14	59237	2.95	0.6	80	262	91
59233	3.00	0.2	20	54	12	59238	2.21	0.6	114	198	62
59234	3.00	0.4	174	1955	25	59239	2.59	-	8	34	26
59235	2.77	1.4	514	1725	85	59240	1.42	1.2	366	364	66
59236	1.82	0.6	74	84	91						



Chert



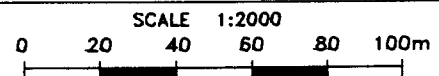
Sericite phyllite



Graphite phyllite

NORDAC RESOURCES LTD.

FIGURE 28
 ARCHER, CATHRO & ASSOCIATES (1981) LIMITED
DRILL HOLE SECTION
CV-97-04
 CONVERT PROPERTY



DRAWN/REVISED BY: AG

PROJECT:

FILE: NOR\CONVERT\ACAD97\XS-4.DWG

DATE: DECEMBER, 1997

W

E

9+800E

10+000E

CV-97-06

59245

59246

59247

E.O.H. 156.67m

1997 DRILL HOLE ASSAYS

Sample No.	Sample Interval(m)	Ag (ppm)	Pb (ppm)	Zn (ppm)	Cu (ppm)
59245	2.44	-	38	226	4
59246	2.44	0.2	12	66	22
59247	2.28	-	8	68	17



Quartz chlorite schist



Chert



Sericite phyllite

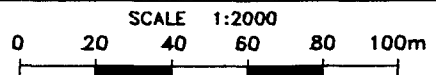


Graphite phyllite

NORDAC RESOURCES LTD.

FIGURE 29
 ARCHER, CATHRO & ASSOCIATES (1981) LIMITED
DRILL HOLE SECTION
CV-97-06

CONVERT PROPERTY



DRAWN/REVISED BY: AG

PROJECT:

FILE: NOR\CONVERT\ACAD97\XS-6.DWG

DATE: DECEMBER, 1997

CV-97-03, collared 260 m up-section from CV-97-01, cut manganiferous pyritic chert and a 20 cm barite horizon within the top 60 m of the hole. The barite horizon is similar to the surface occurrence discovered some 1300 m along strike to the southeast. A 6.0 m chert interval, containing the barite horizon and weakly disseminated sphalerite and pyrite, returned weakly elevated values for silver (2.0 g/t) and zinc (1250 ppm). The remainder of the hole is unmineralized and is composed of interlayered phyllite and chert with minor chlorite and sericite schist.

CV-97-04 encountered interbanded chert, graphite phyllite and sericite schist. Minor disseminated pyrite occurs in all units while traces of sphalerite occur within chert units at various depths in the hole. Intervals sampled (≥ 2.50 m) returned up to 1.6 g/t silver, 0.05% lead, 0.20% zinc and 0.01% copper.

CV-97-05 was collared 125 m further up-section from CV-97-03 and cut mainly graphite phyllite with lesser chert and sericite schist. No mineralization was intersected.

CV-97-06, located 125 m along strike to the northwest from CV-97-01, encountered dominantly chlorite schist in the top 60 m of the hole and alternating graphite phyllite and sericite schist in the remainder. All units were unmineralized.

CONCLUSIONS AND RECOMMENDATIONS

The Convert property is underlain by metasedimentary and metavolcanic rocks of the Yukon-Tanana Terrane and Cassiar Platform plus intrusives belonging to the Mesozoic Plutonic Suite. Exploration conducted to date has identified an excellent VMS target plus skarn and vein prospects elsewhere on the property. The VMS target is located in the northwestern part of the property where multi-element soil geochemical anomalies coincide with ferricrete kill zones. Diamond drilling concentrated on one part of this target.

Six drill holes, located within a 400 by 400 m area intersected lithologies similar to those which typically host Kuroko-style VMS deposits. The sequence is believed to be slightly overturned, dipping steeply to the southwest. Sulphide mineralization and barite were discovered in two lithological sequences, but approximately 100 m of stratigraphy in the "transition zone" between the footwall and hanging wall sequences is untested. The footwall sequence is comprised of interfingering mafic and felsic metavolcanic rocks plus graphitic metasediments while the hanging wall assemblage consists of chert with lesser phyllite and a thin barite horizon. The barite horizon is traceable intermittently on surface for over 1300 m. The best mineralization was discovered in the footwall sequence about 150 m along strike from the main kill zone but the hole drilled directly beneath the kill zone yielded extremely poor core recovery from a key section of stratigraphy.

Metal zonation in typical Kuroko-style VMS deposits is characterized by copper rich vent proximal facies gradationally becoming a zinc rich distal facies. The mineralized metavolcanic and chert/barite exhalite horizons analyzed from the Convert drill core are dominantly zinc enriched with moderate silver and weakly anomalous lead and copper values. Although this metal signature is likely indicative of a vent distal facies, it is also possible the untested "transition zone" stratigraphy could host massive sulphide mineralization.

Silver-lead-zinc rich skarn and vein targets are outlined in the western and southern parts of the claim block, respectively. The skarn prospect covers a 2000 by 300 m area of coincident moderately to strongly anomalous geochemical and magnetic response. The vein target is outlined by prominent northwesterly-trending linear geochemical anomalies up to 2300 m long. Cursory prospecting of both targets discovered float specimens which returned >10% combined lead/zinc (skarn) and 231.0 g/t silver plus 1.05% lead (vein).

Continued exploration on the Convert property should be done for all three types of mineralization. The first phase at the VMS target should include detailed geological mapping, prospecting and hand trenching. This work should focus on wallrock alteration and attempt to locate deeply weathered limonitic bedrock that could be the source of the metal rich ferricrete zones. Detailed surface mapping should be done to assess the potential for multiple mineralized horizons. The second phase of exploration should consist of diamond drilling. At least two holes are warranted to test key gaps in the stratigraphy in the vicinity of the main ferricrete kill zone while additional drilling is required to explore these horizons along strike to the south.

Detailed prospecting, soil sampling and hand trenching should also be done at the skarn and vein targets. At the present time vein mineralization is particularly interesting because silver prices have increased substantially. Silver-to-lead ratios based on soil geochemistry suggest that veins on the Convert property could be uncommonly silver rich and could produce high grade concentrates.

Respectfully submitted,

ARCHER, CATHRO & ASSOCIATES (1981) LIMITED



W.A. Wengzynowski, B.A.Sc.

SELECTED REFERENCES

Archer, A.R. and Cathro, R.J.

1971 Final Report, Wolf Lake Joint Venture, December 1971, p.59.

1972 Wolf Lake Joint Venture, Final Report, November 1972, p.52.

Carne, R.C.

1996 Prospecting and Geochemical Summary Report on the Convert 1-30 Claims, Watson Lake Mining District, Yukon Territory, April 1996.

Cominco Exploration

1995 Kudz Ze Kayah Program, Yukon; Information handout from Cordilleran Roundup, Spring 1995.

DIAND

1995 Yukon Minfile, WP 5.1 Version, 20 Nov/95. Exploration and Geological Services, Indian and Northern Affairs Canada, Map 105B and occurrences 105B/21 and 99.

Dighem, A Division of CGG Canada Ltd.

1996 Dighem^V Survey for Nordac Resources Ltd., Convert Property, Simpson Property, Watson Lake, Yukon, NTS 105B/5, 105A/13 by R.A. Pritchard, April 12, 1996.

George Cross News Letter Ltd.

1998 Imperial Metals Corp., Silvertip Resource Update; GCNL #10, January 15.

Hornbrook, E.H.W.

1980 Regional Stream Sediment and Water Geochemical Reconnaissance Data, Yukon Territory 1978, GSC OF 563 (Rev.80), NGR 43-1978, NTS 105B.

Johnston, S.T. and Mortensen, J.K.

1994 Regional setting of porphyry Cu-Mo deposits, volcanogenic massive sulphide deposits, and mesothermal gold deposits in the Yukon-Tanana Terrane, Yukon; Yukon Metallogeny: Recent Developments, Canadian-Yukon Economic Development Agreement, pp.30-34.

Lee, C.A.

1997 Ground Geophysical Report on the Convert Property, Watson Lake Mining District for Nordac Resources Ltd., by C.A. Lee, Amerok Geosciences Ltd., May 6, 1997.

Mortensen, J.K.

- 1992 Pre-Mid-Mesozoic Tectonic Evolution of the Yukon-Tanana Terrane, Yukon and Alaska; *Tectonics*, Vol.11, No.4, pp.836-853.

Mortensen, J.K. and Jilson, G.A.

- 1985 Evolution of the Yukon-Tanana: Evidence from Southeastern Yukon Territory; *Geology*, V.13, pp.806-810.

Murphy, D.C.

- 1997 Preliminary Geological Map of Grass Lakes Area, Pelly Mountains, southeastern Yukon (105G-7). Exploration and Geological Services Division, Yukon, Indian and Northern Affairs Canada, Open File 1997-3.

Poole, W.H., Roddick J.A. and Green, L.H.

- 1960 Geology of Wolf Lake (105B), Yukon Territory, Geological Survey of Canada, Map 10-1960.

Schultze, H.C.

- 1996 Summary of the Kudz Ze Kayah Project, volcanic hosted massive sulphide deposit Yukon Territory; *in*: Yukon Exploration and Geology, 1995, Exploration and Geological Services Division, Yukon, Indian and Northern Affairs Canada, pp.29-32.

Tempelman-Kluit, D.J., Gordey, S.P. and Read, B.C.

- 1976 Stratigraphic and Structural Studies in the Pelly Mountains, Yukon Territory; Geological Survey of Canada Paper 76-1A, pp.97-106.

Wengzynowski, W.A.

- 1997 Assessment Report describing 1996 Geological Mapping, Prospecting, Soil Geochemistry and Geophysical Surveys on the Convert Property for Nordac Resources Ltd.

Westmin Resources Limited

- 1998 News Release, Joint Release with Atna Resources Ltd; January 15, 1998.

Whiteway, P.

- 1995 "Fast-Tracking" ABM; *in* Canadian Mining Journal, June 1995, pp.17-21.

APPENDIX I
AUTHOR'S STATEMENT OF QUALIFICATIONS

STATEMENT OF QUALIFICATIONS

I, William A. Wengzynowski, geological engineer, with business addresses in Whitehorse, Yukon Territory and Vancouver, British Columbia and residential address in North Vancouver, British Columbia, do hereby certify that:

1. I graduated from the University of British Columbia in 1993 with a B.A.Sc. in geological engineering, option 1, mineral and fuel exploration.
2. From 1983 to present, I have been actively engaged in mineral exploration in the Yukon Territory and am presently employed with Archer, Cathro & Associates (1981) Limited.
3. I have personally participated in and supervised the field work reported herein.


W.A. Wengzynowski, B.A.Sc.

APPENDIX II
CERTIFICATES OF ANALYSIS



Chemex Labs Ltd.

Analytical Chemists * Geochemists * Registered Assayers

212 Brooksbank Ave., North Vancouver
 British Columbia, Canada V7J 2C1
 PHONE: 604-984-0221 FAX: 604-984-0218

To: NORDAC RESOURCES LTD.
 C/O ARCHER, CATHRO
 BOX 4127, 2054 SECOND AVE.
 WHITEHORSE, YT
 Y1A 3S9

Project: CONVERT CV-97-2
 Comments:

Page Number : 1
 Total Pages : 1
 Certificate Date: 16-MAR-98
 Invoice No. : 19814071
 P.O. Number :
 Account : MTT

CERTIFICATE OF ANALYSIS

A9814071

SAMPLE	PREP CODE		Se ppm										
	244	287											
059222M	244	287	1.0										

CERTIFICATION:

Hart Bickler



Chemex Labs Ltd.

Analytical Chemists * Geochemists * Registered Assayers

212 Brooksbank Ave., North Vancouver
British Columbia, Canada V7J 2C1
PHONE: 604-984-0221 FAX: 604-984-0218

To: NORDAC RESOURCES LTD.
C/O ARCHER, CATHRO
BOX 4127, 2054 SECOND AVE.
WHITEHORSE, YT
Y1A 3S9

Project : CONVERT CV-97-2
Comments:

Page per : 1
Total Pages : 1
Certificate Date: 10-AUG-97
Invoice No. : 19736061
P.O. Number :
Account : MTT

CERTIFICATE OF ANALYSIS

A9736061

SAMPLE	PREP CODE	Au ppb FA+AA									
059214M	244 --	25									
059215M	244 --	< 5									
059216M	244 --	< 5									
059217M	244 --	< 5									
059218M	244 --	< 5									
059219M	244 --	< 5									
059220M	244 --	< 5									
059221M	244 --	< 5									
059222M	244 --	35									
059223M	244 --	< 5									
059224M	244 --	< 5									

CERTIFICATION:

Theresa Vank



Chemex Labs Ltd.

Analytical Chemists * Geochemists * Registered Assayers

212 Brooksbank Ave., North Vancouver
British Columbia, Canada V7J 2C1
PHONE: 604-984-0221 FAX: 604-984-0218

To: NORDAC RESOURCES LTD.
C/O ARCHER, CATHRO
BOX 4127, 2054 SECOND AVE.
WHITEHORSE, YT
Y1A 3S9

Project : CONVERT
Comments:

Page : 1
Total : 1
Certificate Date: 09-AUG-97
Invoice No. : I9736060
P.O. Number :
Account : MTT

CERTIFICATE OF ANALYSIS

A9736060

SAMPLE	PREP CODE	Au ppb FA+AA										
058210	244 --	280										

CERTIFICATION:

Frank Vomh



Chemex Labs Ltd.

Analytical Chemists * Geochemists * Registered Assayers
212 Brooksbank Ave., North Vancouver
British Columbia, Canada V7J 2C1
PHONE: 604-984-0221 FAX: 604-984-0218

To: NORDAC RESOURCES LTD.
C/O ARCHER, CATHRO
BOX 4127, 2054 SECOND AVE.
WHITEHORSE, YT
Y1A 3S9

Page : 1
Total : 1
Certificate Date: 09-AUG-97
Invoice No. : 19736059
P.O. Number :
Account : MTT

Project : QB
Comments:

CERTIFICATE OF ANALYSIS	A9736059
--------------------------------	-----------------

SAMPLE	PREP CODE	Au ppb FA+AA										
058216	244 --	< 5										

CERTIFICATION: *Shuk Vank*



Chemex Labs Ltd.

Analytical Chemists * Geochemists * Registered Assayers

212 Brooksbank Ave., North Vancouver
British Columbia, Canada V7J 2C1
PHONE: 604-984-0221 FAX: 604-984-0218

to: NORDAC RESOURCES LTD.
C/O ARCHER, CATHRO
BOX 4127, 2054 SECOND AVE.
WHITEHORSE, YT
Y1A 3S9

Project: CONVERT - GRID 4
Comments:

Page Number : 1
Total Pages : 1
Certificate Date: 21-JUL-97
Invoice No. : 19732737
P.O. Number :
Account : MTT

CERTIFICATE OF ANALYSIS

A9732737

SAMPLE	PREP CODE	Ag FA g/t									
058210	244 --	231									

CERTIFICATION:



Chemex Labs Ltd.

Analytical Chemists * Geochemists * Registered Assayers

212 Brooksbank Ave., North Vancouver
British Columbia, Canada V7J 2C1
PHONE: 604-984-0221 FAX: 604-984-0218

NORDAC RESOURCES LTD.
C/O ARCHER, CATHRO
BOX 4127, 2054 SECOND AVE.
WHITEHORSE, YT
Y1A 3S9

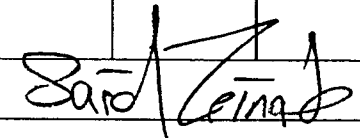
Project : CONVERT CV-97-2
Comments:

Page : 1
Total Pages : 1
Certificate Date: 19-JUL-97
Invoice No. : 19732527
P.O. Number :
Account : MTT

CERTIFICATE OF ANALYSIS

A9732527

SAMPLE	PREP CODE	Zn %																		
059222M	244	--	9.41																	

CERTIFICATION: 



Chemex Labs Ltd.

Analytical Chemists * Geochemists * Registered Assayers
212 Brooksbank Ave., North Vancouver
British Columbia, Canada V7J 2C1
PHONE: 604-984-0221 FAX: 604-984-0218

NORDAC RESOURCES LTD.
C/O ARCHER, CATHRO
BOX 4127, 2054 SECOND AVE.
WHITEHORSE, YT
Y1A 3S9

Page : 1
Total Pages : 1
Certificate Date: 19-JUL-97
Invoice No. : I9732526
P.O. Number :
Account : MTT

Project : CONVERT CV-97-1
Comments:

CERTIFICATE OF ANALYSIS

A9732526

SAMPLE	PREP CODE	Zn %											
059201M	244 --	1.77											

CERTIFICATION:



Chemex Labs Ltd.

Analytical Chemists * Geochemists * Registered Assayers

212 Brooksbank Ave., North Vancouver
British Columbia, Canada V7J 2C1
PHONE: 604-984-0221 FAX: 604-984-0218

Project: NORDAC RESOURCES LTD.
C/O ARCHER, CATHRO
BOX 4127, 2054 SECOND AVE.
WHITEHORSE, YT
Y1A 3S9

Project: CONVERT - Drill Hole ?
Comments:

Page: 1-A
Total Pages: 1
Certificate Date: 23-JUL-97
Invoice No.: 19732291
P.O. Number:
Account: MTT

CERTIFICATE OF ANALYSIS A9732291

SAMPLE	PREP CODE		Ag	Al	As	Ba	Be	Bi	Ca	Cd	Co	Cr	Cu	Fe	Ga	Hg	K	La	Mg	Mn	Mo
			ppm	%	ppm	ppm	ppm	ppm	%	ppm	ppm	ppm	ppm	%	ppm	ppm	%	ppm	%	ppm	ppm
59241	205	294	1.0	0.44	4	720	< 0.5	< 2	0.08	1.0	4	132	60	0.59	< 10	< 1	0.19	< 10	0.05	200	1
59242	205	294	0.8	0.68	< 2	430	< 0.5	< 2	0.08	0.5	6	133	36	1.11	< 10	< 1	0.27	< 10	0.10	490	2
59243	205	294	0.2	0.56	8	440	< 0.5	< 2	0.05	< 0.5	8	106	50	1.48	< 10	< 1	0.22	< 10	0.23	1590	1
59244	205	294	1.0	0.47	< 2	490	< 0.5	< 2	0.03	1.0	3	120	44	1.02	< 10	< 1	0.16	< 10	0.20	1915	< 1
59245	205	294	< 0.2	1.04	< 2	230	< 0.5	< 2	0.30	< 0.5	4	108	4	1.10	< 10	< 1	0.19	10	0.65	720	< 1
59246	205	294	0.2	1.43	< 2	180	< 0.5	< 2	1.28	< 0.5	7	56	22	1.71	< 10	< 1	0.20	< 10	0.89	490	1
59247	205	294	< 0.2	1.54	< 2	130	< 0.5	< 2	2.84	< 0.5	7	37	17	2.38	< 10	< 1	0.17	< 10	0.92	1050	2

CERTIFICATION: Hart Bichler



Chemex Labs Ltd.

Analytical Chemists * Geochemists * Registered Assayers

212 Brooksbank Ave., North Vancouver
British Columbia, Canada V7J 2C1
PHONE: 604-984-0221 FAX: 604-984-0218

Project : NORDAC RESOURCES LTD.
C/O ARCHER, CATHRO
BOX 4127, 2054 SECOND AVE.
WHITEHORSE, YT
Y1A 3S9

Project : CONVERT
Comments:

Page : 1-B
Total Pages : 1
Certificate Date: 23-JUL-97
Invoice No. : 19732291
P.O. Number :
Account : MTT

CERTIFICATE OF ANALYSIS

A9732291

SAMPLE	PREP CODE	Na %	Ni ppm	P ppm	Pb ppm	Sb ppm	Sc ppm	Sr ppm	Ti %	Tl ppm	U ppm	V ppm	W ppm	Zn ppm
59241	205 294	< 0.01	22	340	146	< 2	1	26	< 0.01	< 10	< 10	17	< 10	202
59242	205 294	< 0.01	23	370	48	< 2	1	23	< 0.01	< 10	< 10	13	< 10	176
59243	205 294	< 0.01	22	160	8	< 2	1	17	< 0.01	< 10	< 10	10	< 10	56
59244	205 294	< 0.01	11	80	374	< 2	1	6	< 0.01	< 10	< 10	7	< 10	290
59245	205 294	0.01	12	110	38	< 2	< 1	26	< 0.01	< 10	< 10	1	< 10	226
59246	205 294	< 0.01	15	340	12	< 2	1	114	< 0.01	< 10	< 10	6	< 10	66
59247	205 294	0.01	8	270	8	< 2	1	182	< 0.01	< 10	< 10	10	< 10	68

CERTIFICATION: Hart Bichler



Chemex Labs Ltd.

Analytical Chemists * Geochemists * Registered Assayers

212 Brooksbank Ave., North Vancouver
British Columbia, Canada V7J 2C1
PHONE: 604-984-0221 FAX: 604-984-0218

To: NORDAC RESOURCES LTD.
C/O ARCHER, CATHRO
BOX 4127, 2054 SECOND AVE.
WHITEHORSE, YT
Y1A 3S9

Project: CONVERT CV-97-4
Comments:

Page Number: 1-A
Total Pages: 1
Certificate Date: 21-JUL-97
Invoice No.: 19731797
P.O. Number:
Account: MTT

CERTIFICATE OF ANALYSIS

A9731797

SAMPLE	PREP CODE		Ag	Al	As	Ba	Be	Bi	Ca	Cd	Co	Cr	Cu	Fe	Ga	Hg	K	La	Mg	Mn	Mo
			ppm	%	ppm	ppm	ppm	ppm	%	ppm	ppm	ppm	ppm	%	ppm	ppm	%	ppm	%	ppm	ppm
59232	205	276	1.6	0.17	< 2	320	< 0.5	< 2	0.02	1.5	4	187	14	0.71	< 10	< 1	0.05	< 10	0.03	60	< 1
59233	205	276	0.2	1.02	< 2	150	< 0.5	< 2	1.96	< 0.5	2	90	12	1.38	< 10	< 1	0.30	20	0.75	580	< 1
59234	205	276	0.4	0.45	2	240	< 0.5	< 2	0.48	6.0	6	201	25	0.69	< 10	< 1	0.19	10	0.20	265	< 1
59235	205	276	1.4	0.31	< 2	560	< 0.5	< 2	0.04	4.5	6	201	85	0.71	< 10	< 1	0.11	< 10	0.03	65	< 1
59236	205	276	0.6	0.32	< 2	480	< 0.5	< 2	0.05	< 0.5	6	167	91	0.88	< 10	< 1	0.12	< 10	0.03	60	1
59237	205	276	0.6	0.61	< 2	190	< 0.5	< 2	0.14	0.5	10	188	91	1.52	< 10	< 1	0.22	< 10	0.13	480	1
59238	205	276	0.6	0.52	2	520	< 0.5	< 2	0.16	0.5	8	198	62	1.01	< 10	< 1	0.20	< 10	0.09	215	3
59239	205	276	< 0.2	0.36	6	80	< 0.5	< 2	0.14	< 0.5	5	208	26	5.39	< 10	< 1	0.01	< 10	0.71	5060	< 1
59240	205	276	1.2	0.55	< 2	550	< 0.5	< 2	0.16	0.5	9	181	66	1.52	< 10	< 1	0.12	< 10	0.22	920	< 1

CERTIFICATION:

Hart Bickler



Chemex Labs Ltd.

Analytical Chemists * Geochemists * Registered Assayers

212 Brooksbank Ave., North Vancouver
British Columbia, Canada V7J 2C1
PHONE: 604-984-0221 FAX: 604-984-0218

o: NORDAC RESOURCES LTD.
C/O ARCHER, CATHRO
BOX 4127, 2054 SECOND AVE.
WHITEHORSE, YT
Y1A 3S9

Project : CONVERT CV-97-4
Comments:

Page : 1-B
Total Pages : 1
Certificate Date: 21-JUL-97
Invoice No. : 19731797
P.O. Number :
Account : MTT

CERTIFICATE OF ANALYSIS A9731797

SAMPLE	PREP CODE	Na %	Ni ppm	P ppm	Pb ppm	Sb ppm	Sc ppm	Sr ppm	Ti %	Tl ppm	U ppm	V ppm	W ppm	Zn ppm
59232	205 276	< 0.01	18	60	166	< 2	< 1	8	< 0.01	< 10	< 10	2	< 10	876
59233	205 276	< 0.01	3	140	20	< 2	< 1	190	< 0.01	< 10	< 10	3	< 10	54
59234	205 276	< 0.01	17	220	174	< 2	< 1	53	< 0.01	< 10	< 10	5	< 10	1955
59235	205 276	< 0.01	34	160	514	< 2	< 1	22	< 0.01	< 10	< 10	10	< 10	1725
59236	205 276	< 0.01	44	90	74	< 2	< 1	12	< 0.01	< 10	< 10	12	< 10	84
59237	205 276	< 0.01	46	300	80	< 2	1	41	< 0.01	< 10	< 10	11	< 10	262
59238	205 276	< 0.01	40	440	114	< 2	1	52	< 0.01	< 10	< 10	14	< 10	198
59239	205 276	< 0.01	25	270	8	< 2	1	33	< 0.01	< 10	< 10	16	< 10	34
59240	205 276	< 0.01	49	240	366	< 2	1	56	0.01	< 10	< 10	17	< 10	364

CERTIFICATION:

Hart Bickler



Chemex Labs Ltd.

Analytical Chemists * Geochemists * Registered Assayers

212 Brooksbank Ave., North Vancouver
British Columbia, Canada V7J 2C1
PHONE: 604-984-0221 FAX: 604-984-0218

To: NORDAC RESOURCES LTD.
C/O ARCHER, CATHRO
BOX 4127, 2054 SECOND AVE.
WHITEHORSE, YT
Y1A 3S9

Project : CONVERT CV-97-3
Comments:

Page Number : 1-A
Total Pages : 1
Certificate Date: 17-JUL-97
Invoice No. : 19731401
P.O. Number :
Account : MTT

CERTIFICATE OF ANALYSIS A9731401

SAMPLE	PREP CODE	Ag ppm	Al %	As ppm	Ba ppm	Be ppm	Bi ppm	Ca %	Cd ppm	Co ppm	Cr ppm	Cu ppm	Fe %	Ga ppm	Hg ppm	K %	La ppm	Mg %	Mn ppm	Mo ppm
059225M	205 276	2.6	0.37	12	1830	< 0.5	< 2	< 0.01	< 0.5	1	78	39	0.63	< 10	< 1	0.08	< 10	0.03	15	< 1
059226M	205 276	2.0	0.42	14	370	< 0.5	< 2	< 0.01	3.5	7	146	78	0.94	< 10	< 1	0.07	< 10	0.04	175	2
059227M	205 276	0.2	0.38	4	290	< 0.5	< 2	0.05	0.5	5	94	62	1.08	< 10	< 1	0.14	< 10	0.11	435	< 1
059228M	205 276	0.2	0.27	8	340	< 0.5	< 2	0.04	0.5	5	100	13	0.47	< 10	< 1	0.13	< 10	0.04	165	< 1
059229M	205 276	< 0.2	0.59	< 2	80	< 0.5	< 2	0.94	< 0.5	3	17	7	1.14	< 10	< 1	0.10	< 10	0.65	540	< 1
059230M	205 276	0.2	0.77	< 2	100	< 0.5	< 2	1.30	< 0.5	3	34	11	1.34	< 10	< 1	0.12	10	0.54	505	2
059231M	205 276	2.0	0.38	4	810	< 0.5	< 2	< 0.01	3.5	1	103	46	0.55	< 10	2	0.03	< 10	0.03	50	2

CERTIFICATION:

Hart Bichler



Chemex Labs Ltd.

Analytical Chemists * Geochemists * Registered Assayers

212 Brooksbank Ave., North Vancouver
British Columbia, Canada V7J 2C1
PHONE: 604-984-0221 FAX: 604-984-0218

To: NORDAC RESOURCES LTD.
C/O ARCHER, CATHRO
BOX 4127, 2054 SECOND AVE.
WHITEHORSE, YT
Y1A 3S9

Project : CONVERT CV-97-3
Comments:

Page ber : 1-B
Total yes : 1
Certificate Date: 17-JUL-97
Invoice No. : I9731401
P.O. Number :
Account : MTT

CERTIFICATE OF ANALYSIS

A9731401

SAMPLE	PREP CODE	Na %	Ni ppm	P ppm	Pb ppm	Sb ppm	Sc ppm	Sr ppm	Ti %	Tl ppm	U ppm	V ppm	W ppm	Zn ppm
059225M	205 276	< 0.01	11	160	296	< 2	< 1	21	< 0.01	< 10	< 10	5	< 10	218
059226M	205 276	< 0.01	23	260	376	8	< 1	32	< 0.01	< 10	< 10	9	< 10	1050
059227M	205 276	< 0.01	22	190	34	< 2	< 1	18	< 0.01	< 10	< 10	9	< 10	82
059228M	205 276	< 0.01	18	140	16	< 2	< 1	10	< 0.01	< 10	< 10	5	< 10	280
059229M	205 276	< 0.01	2	100	12	< 2	< 1	61	< 0.01	< 10	< 10	1	< 10	34
059230M	205 276	< 0.01	5	150	12	< 2	< 1	81	< 0.01	< 10	< 10	1	< 10	54
059231M	205 276	< 0.01	23	200	96	2	< 1	57	< 0.01	< 10	< 10	4	< 10	1450

CERTIFICATION:

Hart Bickler



Chemex Labs Ltd.

Analytical Chemists * Geochemists * Registered Assayers

212 Brooksbank Ave., North Vancouver
British Columbia, Canada V7J 2C1
PHONE: 604-984-0221 FAX: 604-984-0218

To: NORDAC RESOURCES LTD.
C/O ARCHER, CATHRO
BOX 4127, 2054 SECOND AVE.
WHITEHORSE, YT
Y1A 3S9

Project : CONVERT CV-97-2
Comments:

Page Number : 1-A
Total Pages : 1
Certificate Date : 17-JUL-97
Invoice No. : 19731399
P.O. Number :
Account : MTT

CERTIFICATE OF ANALYSIS

A9731399

SAMPLE	PREP CODE	Ag ppm	Al %	As ppm	Ba ppm	Be ppm	Bi ppm	Ca %	Cd ppm	Co ppm	Cr ppm	Cu ppm	Fe %	Ga ppm	Hg ppm	K %	La ppm	Mg %	Mn ppm	Mo ppm
059211M	205 276	0.4	2.22	6	120	< 0.5	< 2	0.31	0.5	11	104	34	3.37	< 10	< 1	0.20	30	1.15	635	< 1
059212M	205 276	0.6	1.08	< 2	110	< 0.5	< 2	1.16	0.5	1	124	8	1.16	< 10	< 1	0.32	10	0.59	655	2
059213M	205 276	1.6	1.06	< 2	90	< 0.5	< 2	1.69	3.0	1	63	12	1.35	< 10	< 1	0.23	10	0.60	1640	< 1
059214M	205 276	3.2	1.58	4	110	< 0.5	< 2	0.48	7.0	2	113	12	2.45	< 10	< 1	0.25	10	0.71	1410	< 1
059215M	205 276	0.2	0.86	< 2	70	< 0.5	< 2	1.56	< 0.5	1	48	6	1.02	< 10	< 1	0.18	< 10	0.63	620	< 1
059216M	205 276	3.4	1.40	< 2	100	< 0.5	< 2	1.39	2.5	2	79	11	1.81	< 10	< 1	0.24	< 10	0.81	1325	< 1
059217M	205 276	0.2	1.17	< 2	80	< 0.5	< 2	1.96	< 0.5	3	66	5	1.39	< 10	< 1	0.16	< 10	0.83	735	< 1
059218M	205 276	0.2	1.35	< 2	150	< 0.5	< 2	0.94	< 0.5	2	54	6	1.32	< 10	< 1	0.29	10	0.81	380	< 1
059219M	205 276	1.8	1.21	10	100	< 0.5	< 2	0.45	11.5	1	68	23	1.89	< 10	< 1	0.17	< 10	0.62	700	1
059220M	205 276	1.8	1.53	< 2	160	< 0.5	< 2	0.12	13.0	1	67	22	2.25	< 10	< 1	0.26	10	0.62	775	1
059221M	205 276	2.2	1.59	10	130	< 0.5	< 2	0.21	16.5	1	57	23	2.51	< 10	< 1	0.21	10	0.70	965	< 1
059222M	205 276	25.6	5.66	262	70	< 0.5	12	0.02	>100.0	15	11	269	12.75	10	< 1	0.09	< 10	1.56	5680	< 1
059223M	205 276	2.6	1.98	< 2	140	< 0.5	< 2	0.06	28.5	2	37	17	3.53	< 10	< 1	0.19	10	0.74	1555	3
059224M	205 276	4.2	2.60	2	270	< 0.5	< 2	0.17	45.5	6	40	62	4.77	< 10	< 1	0.16	< 10	1.00	1640	1

CERTIFICATION:

Hart Bichler



Chemex Labs Ltd.

Analytical Chemists * Geochemists * Registered Assayers

212 Brooksbank Ave., North Vancouver
British Columbia, Canada V7J 2C1
PHONE: 604-984-0221 FAX: 604-984-0218

To: NORDAC RESOURCES LTD.
C/O ARCHER, CATHRO
BOX 4127, 2054 SECOND AVE.
WHITEHORSE, YT
Y1A 3S9

Project: CONVERT CV-97-2
Comments:

Page Number :1-B
Total Pages :1
Certificate Date: 17-JUL-97
Invoice No. :19731399
P.O. Number :
Account :MTT

CERTIFICATE OF ANALYSIS

A9731399

SAMPLE	PREP CODE	Na %	Ni ppm	P ppm	Pb ppm	Sb ppm	Sc ppm	Sr ppm	Ti %	Tl ppm	U ppm	V ppm	W ppm	Zn ppm
059211M	205 276	< 0.01	37	570	42	< 2	1	30	< 0.01	< 10	< 10	19	< 10	262
059212M	205 276	< 0.01	2	90	256	< 2	< 1	85	< 0.01	< 10	< 10	2	< 10	190
059213M	205 276	< 0.01	2	100	494	< 2	< 1	120	< 0.01	< 10	< 10	1	< 10	764
059214M	205 276	< 0.01	3	110	1150	< 2	< 1	20	< 0.01	< 10	< 10	4	< 10	1745
059215M	205 276	< 0.01	1	80	20	< 2	< 1	118	< 0.01	< 10	< 10	1	< 10	40
059216M	205 276	< 0.01	1	80	746	< 2	< 1	128	< 0.01	< 10	< 10	2	< 10	626
059217M	205 276	< 0.01	3	100	46	2	< 1	151	< 0.01	< 10	< 10	2	< 10	70
059218M	205 276	< 0.01	3	90	24	< 2	< 1	137	< 0.01	< 10	< 10	1	< 10	62
059219M	205 276	< 0.01	3	100	332	< 2	< 1	47	< 0.01	< 10	< 10	2	< 10	2540
059220M	205 276	< 0.01	3	110	128	< 2	< 1	18	< 0.01	< 10	< 10	3	< 10	2690
059221M	205 276	< 0.01	2	90	216	2	< 1	39	< 0.01	< 10	< 10	2	< 10	3560
059222M	205 276	< 0.01	3	90	306	6	2	3	< 0.01	< 10	10	15	< 10	>10000
059223M	205 276	< 0.01	2	100	162	4	< 1	5	< 0.01	< 10	< 10	5	< 10	5730
059224M	205 276	< 0.01	7	240	110	< 2	1	15	< 0.01	< 10	< 10	12	< 10	8670

CERTIFICATION:

Hart Buchler



Chemex Labs Ltd.

Analytical Chemists * Geochemists * Registered Assayers
212 Brooksbank Ave., North Vancouver
British Columbia, Canada V7J 2C1
PHONE: 604-984-0221 FAX: 604-984-0218

To: NORDAC RESOURCES LTD.
C/O ARCHER, CATHRO
BOX 4127, 2054 SECOND AVE.
WHITEHORSE, YT
Y1A 3S9

Project : CONVERT CV-97-1
Comments:

Page number : 1-A
Total Pages : 1
Certificate Date: 17-JUL-97
Invoice No. : 19731394
P.O. Number :
Account : MTT

CERTIFICATE OF ANALYSIS

A9731394

SAMPLE	PREP CODE		Ag	Al	As	Ba	Be	Bi	Ca	Cd	Co	Cr	Cu	Fe	Ga	Hg	K	La	Mg	Mn	Mo
			ppm	%	ppm	ppm	ppm	ppm	%	ppm	ppm	ppm	ppm	%	ppm	ppm	%	ppm	%	ppm	ppm
059201M	205	294	2.8	3.16	< 2	80	< 0.5	< 2	0.70	71.5	7	58	267	7.44	10	< 1	0.16	< 10	1.33	1315	1
059202M	205	294	0.6	5.00	28	300	1.5	< 2	2.98	6.5	24	345	31	6.42	10	< 1	0.15	40	4.25	2410	< 1
059203M	205	294	0.6	1.75	< 2	110	< 0.5	< 2	0.76	0.5	6	74	39	2.77	< 10	< 1	0.23	10	0.94	485	< 1

CERTIFICATION:

Hart Bickler



Chemex Labs Ltd.

Analytical Chemists * Geochemists * Registered Assayers

212 Brooksbank Ave., North Vancouver
British Columbia, Canada V7J 2C1
PHONE: 604-984-0221 FAX: 604-984-0218

To: NORDAC RESOURCES LTD.
C/O ARCHER, CATHRO
BOX 4127, 2054 SECOND AVE.
WHITEHORSE, YT
Y1A 3S9

Project: CONVERT CV-97-1
Comments:

Page Number: 1-B
Total Pages: 1
Certificate Date: 17-JUL-97
Invoice No.: 19731394
P.O. Number:
Account: MTT

CERTIFICATE OF ANALYSIS

A9731394

SAMPLE	PREP		Na	Ni	P	Pb	Sb	Sc	Sr	Ti	Tl	U	V	W	Zn
	CODE		%	ppm	ppm	ppm	ppm	ppm	ppm	%	ppm	ppm	ppm	ppm	ppm
059201M	205	294	< 0.01	6	810	88	8	3	68	< 0.01	< 10	< 10	15	20	>10000
059202M	205	294	< 0.01	156	1930	36	2	11	406	0.04	< 10	< 10	113	< 10	1660
059203M	205	294	< 0.01	19	360	38	2	1	55	< 0.01	< 10	< 10	14	< 10	196

CERTIFICATION: Hart Bichler



Chemex Labs Ltd.

Analytical Chemists * Geochemists * Registered Assayers

212 Brooksbank Ave., North Vancouver
British Columbia, Canada V7J 2C1
PHONE: 604-984-0221 FAX: 604-984-0218

To: NORDAC RESOURCES LTD.
C/O ARCHER, CATHRO
BOX 4127, 2054 SECOND AVE.
WHITEHORSE, YT
Y1A 3S9

Project: CONVERT - GRIB 1
Comments:

Page Number: 1-A
Total Pages: 1
Certificate Date: 25-JUN-97
Invoice No.: I9728361
P.O. Number:
Account: MTT

CERTIFICATE OF ANALYSIS

A9728361

SAMPLE	PREP CODE		Ag	Al	As	Ba	Be	Bi	Ca	Cd	Co	Cr	Cu	Fe	Ga	Hg	K	La	Mg	Mn	Mo
			ppm	%	ppm	ppm	ppm	ppm	%	ppm	ppm	ppm	ppm	%	ppm	ppm	%	ppm	%	ppm	ppm
058208M	205	226	2.0	0.48	130	570	< 0.5	< 2	0.01	< 0.5	< 1	219	80	7.76	< 10	< 1	0.23	< 10	0.02	45	21

CERTIFICATION:

Hart Buehler



Chemex Labs Ltd.

Analytical Chemists * Geochemists * Registered Assayers

212 Brooksbank Ave., North Vancouver
British Columbia, Canada V7J 2C1
PHONE: 604-984-0221 FAX: 604-984-0218

To: NORDAC RESOURCES LTD.
C/O ARCHER, CATHRO
BOX 4127, 2054 SECOND AVE.
WHITEHORSE, YT
Y1A 3S9

Project : CONVERT
Comments:

Page Number : 1-B
Total Pages : 1
Certificate Date: 25-JUN-97
Invoice No. : 19728361
P.O. Number :
Account : MTT

CERTIFICATE OF ANALYSIS

A9728361

SAMPLE	PREP CODE	Na %	Ni ppm	P ppm	Pb ppm	Sb ppm	Sc ppm	Sr ppm	Ti %	Tl ppm	U ppm	V ppm	W ppm	Zn ppm
058208M	205 226	< 0.01	6	1880	946	4	1	170	< 0.01	< 10	< 10	49	< 10	134

CERTIFICATION:

Hart Buchler



Chemex Labs Ltd.

Analytical Chemists * Geochemists * Registered Assayers

212 Brooksbank Ave., North Vancouver
British Columbia, Canada V7J 2C1
PHONE: 604-984-0221 FAX: 604-984-0218

to: NORDAC RESOURCES LTD.
C/O ARCHER, CATHRO
BOX 4127, 2054 SECOND AVE.
WHITEHORSE, YT
Y1A 3S9

Project : CONVERT
Comments:

Page : 1-A
Total : 1
Certificate Date: 17-JUL-97
Invoice No. : 19731349
P.O. Number :
Account : MTT

CERTIFICATE OF ANALYSIS

A9731349

SAMPLE	PREP CODE	Ag ppm AAS	Al % (ICP)	Ba ppm (ICP)	Be ppm (ICP)	Bi ppm (ICP)	Ca % (ICP)	Cd ppm (ICP)	Co ppm (ICP)	Cr ppm (ICP)	Cu ppm (ICP)	Fe % (ICP)	K % (ICP)	Mg % (ICP)	Mn ppm (ICP)
Grid 1 058209	208 226	52.0	1.05	5500	< 10	< 20	< 0.05	10	< 10	350	180	0.65	< 0.1	0.05	60
Grid 4 058210	208 226	>200 (231)	0.40	100	< 10	400	0.05	10	< 10	50	740	21.7	< 0.1	< 0.05	140

CERTIFICATION:

Hart Buchler



Chemex Labs Ltd.

Analytical Chemists * Geochemists * Registered Assayers
212 Brooksbank Ave., North Vancouver
British Columbia, Canada V7J 2C1
PHONE: 604-984-0221 FAX: 604-984-0218

To: NORDAC RESOURCES LTD.
C/O ARCHER, CATHRO
BOX 4127, 2054 SECOND AVE.
WHITEHORSE, YT
Y1A 3S9

Page Number : 1-B
Total Pages : 1
Certificate Date: 17-JUL-97
Invoice No. : 19731349
P.O. Number :
Account : MTT

Project : CONVERT
Comments:

CERTIFICATE OF ANALYSIS A9731349

SAMPLE	PREP CODE	Mo ppm (ICP)	Na % (ICP)	Ni ppm (ICP)	Pb % AAS	Sr ppm (ICP)	Ti % (ICP)	V ppm (ICP)	Zn ppm (ICP)						
058209	208 226	10	< 0.05	50	2.73	20	0.05	< 10	7060						
058210	208 226	10	< 0.05	30	1.050	20	0.15	50	220						

CERTIFICATION: Hart Buehler



Chemex Labs Ltd.

Analytical Chemists * Geochemists * Registered Assayers
 212 Brooksbank Ave., North Vancouver
 British Columbia, Canada V7J 2C1
 PHONE: 604-984-0221 FAX: 604-984-0218

To: NORDAC RESOURCES LTD.
 C/O ARCHER, CATHRO
 BOX 4127, 2054 SECOND AVE.
 WHITEHORSE, YT
 Y1A 3S9

Page: 1-A
 Total: 4
 Certificate Date: 17-JUL-97
 Invoice No.: 19731346
 P.O. Number:
 Account: MTT

Project: CONVERT GRIDS 1,2,4
 Comments:

CERTIFICATE OF ANALYSIS A9731346

SAMPLE	PREP CODE		Ag	Al	As	Ba	Be	Bi	Ca	Cd	Co	Cr	Cu	Fe	Ga	Hg	K	La	Mg	Mn	Mo
			ppm	%	ppm	ppm	ppm	ppm	%	ppm	ppm	ppm	ppm	%	ppm	ppm	%	ppm	%	ppm	ppm
26504	201	202	0.8	1.72	16	170	< 0.5	< 2	0.09	< 0.5	5	29	18	3.37	< 10	< 1	0.06	10	0.35	280	< 1
26505	201	202	0.4	1.11	6	100	< 0.5	< 2	0.06	< 0.5	4	19	17	2.39	< 10	< 1	0.05	10	0.14	235	1
26506	201	202	0.2	0.70	2	180	< 0.5	< 2	0.06	< 0.5	2	15	11	1.37	< 10	< 1	0.04	20	0.04	195	< 1
26507	201	202	0.6	0.71	< 2	80	< 0.5	< 2	0.09	< 0.5	< 1	10	5	0.50	< 10	< 1	0.04	10	0.04	40	< 1
26508	201	202	1.8	1.58	20	200	< 0.5	< 2	0.06	< 0.5	5	22	25	3.36	< 10	< 1	0.07	10	0.15	275	3
26509	201	202	1.4	0.50	38	180	< 0.5	< 2	0.07	< 0.5	1	11	21	1.61	< 10	< 1	0.05	10	0.04	90	1
26510	201	202	0.6	1.07	18	350	< 0.5	< 2	0.07	< 0.5	4	12	27	1.91	< 10	< 1	0.07	10	0.15	185	4
26511	201	202	< 0.2	1.76	34	250	0.5	< 2	0.23	< 0.5	8	27	19	2.45	< 10	< 1	0.11	10	0.62	465	1
26512	201	202	< 0.2	1.94	46	200	0.5	< 2	0.19	< 0.5	7	32	25	2.95	< 10	< 1	0.13	10	0.63	390	< 1
26513	201	202	0.2	2.56	74	270	0.5	< 2	0.20	0.5	11	43	37	4.05	< 10	< 1	0.18	10	0.76	630	2
26514	201	202	< 0.2	2.50	82	390	2.0	< 2	0.44	< 0.5	8	28	39	3.32	< 10	< 1	0.56	10	0.80	400	< 1
26515	201	202	< 0.2	1.16	74	130	< 0.5	< 2	0.32	< 0.5	4	20	11	2.04	< 10	1	0.06	< 10	0.46	190	< 1
26516	201	202	< 0.2	1.78	6	120	< 0.5	< 2	0.50	1.5	7	26	9	2.44	< 10	< 1	0.09	10	0.76	330	< 1
26517	201	202	< 0.2	1.56	12	90	< 0.5	< 2	0.17	< 0.5	5	30	11	3.09	< 10	< 1	0.06	10	0.56	235	< 1
26519	201	202	0.8	2.32	26	780	0.5	< 2	0.76	0.5	11	28	27	2.69	< 10	< 1	0.16	10	0.56	565	1
26520	201	202	0.2	2.79	72	550	1.5	< 2	0.57	0.5	11	36	47	3.48	< 10	< 1	0.22	10	0.70	750	2
26521	201	202	< 0.2	1.40	58	240	0.5	< 2	0.41	0.5	5	23	31	2.03	< 10	< 1	0.08	10	0.60	250	< 1
26522	201	202	1.4	2.58	290	380	4.0	< 2	1.06	1.0	8	30	152	2.83	< 10	1	0.18	10	0.72	450	1
26523	201	202	< 0.2	1.56	58	190	< 0.5	< 2	0.45	< 0.5	6	26	16	2.28	< 10	< 1	0.08	10	0.64	460	< 1
26524	201	202	0.2	2.97	44	220	1.0	< 2	0.98	0.5	15	34	48	3.28	< 10	< 1	0.12	10	0.69	760	3
26525	201	202	3.0	2.27	34	140	1.5	< 2	0.11	1.0	11	32	28	5.54	< 10	< 1	0.09	< 10	0.41	1610	3
26528	201	202	0.6	1.27	22	120	< 0.5	< 2	0.07	< 0.5	9	24	20	2.62	< 10	< 1	0.06	10	0.15	1265	2
26529	201	202	1.6	0.97	6	80	< 0.5	< 2	0.08	< 0.5	3	17	15	1.78	< 10	< 1	0.04	10	0.12	110	1
26530	201	202	0.4	0.79	16	270	< 0.5	< 2	0.25	< 0.5	3	18	17	1.85	< 10	< 1	0.06	10	0.13	155	< 1
26531	201	202	0.8	0.31	14	230	< 0.5	< 2	0.03	< 0.5	1	8	11	0.98	< 10	< 1	0.03	20	0.01	60	7
26532	201	202	0.8	0.31	16	1470	< 0.5	< 2	0.03	< 0.5	1	11	11	1.13	< 10	< 1	0.04	10	0.01	75	11
26533	201	202	< 0.2	1.17	16	80	< 0.5	< 2	0.13	< 0.5	5	24	16	2.47	< 10	< 1	0.04	10	0.33	235	< 1
26534	201	202	0.2	0.85	6	100	< 0.5	< 2	0.08	< 0.5	1	12	7	0.83	< 10	< 1	0.03	10	0.06	60	< 1
26535	201	202	0.4	1.08	24	80	< 0.5	< 2	0.05	< 0.5	5	23	21	4.01	< 10	< 1	0.05	< 10	0.20	260	1
26536	201	202	1.6	0.56	36	750	< 0.5	< 2	0.01	< 0.5	< 1	6	24	2.37	< 10	< 1	0.08	20	0.01	30	2
26537	201	202	0.2	0.91	18	170	< 0.5	< 2	0.08	< 0.5	4	19	16	2.63	< 10	< 1	0.06	10	0.16	340	1
26538	201	202	1.6	0.86	28	100	< 0.5	< 2	0.03	< 0.5	1	13	15	3.58	< 10	< 1	0.06	50	0.03	45	5
26540	201	202	0.8	1.49	18	120	< 0.5	< 2	0.11	< 0.5	5	28	45	3.00	< 10	< 1	0.07	10	0.36	250	1
26541	201	202	0.4	0.89	28	350	< 0.5	< 2	0.08	< 0.5	4	18	39	2.77	< 10	< 1	0.11	10	0.10	125	4
26542	201	202	0.8	0.82	36	590	< 0.5	< 2	0.05	< 0.5	3	20	18	2.67	< 10	< 1	0.04	10	0.14	95	5
26543	201	202	0.6	0.29	14	560	< 0.5	< 2	0.07	< 0.5	1	12	7	1.12	< 10	< 1	0.03	< 10	0.01	465	4
26544	201	202	0.8	0.98	22	520	< 0.5	< 2	0.07	< 0.5	3	26	22	2.57	< 10	< 1	0.05	10	0.17	115	4
26545	201	202	2.0	1.18	24	570	< 0.5	< 2	0.02	< 0.5	1	31	157	2.91	< 10	< 1	0.09	10	0.04	35	1
26546	201	202	1.0	0.49	12	100	< 0.5	< 2	0.01	< 0.5	< 1	7	13	1.34	< 10	< 1	0.05	20	0.01	25	1
26547	201	202	0.2	1.68	48	400	< 0.5	< 2	0.17	1.5	23	38	167	3.37	< 10	< 1	0.07	10	0.43	545	3

CERTIFICATION: Hart Buchler



Chemex Labs Ltd.

Analytical Chemists * Geochemists * Registered Assayers
 212 Brooksbank Ave., North Vancouver
 British Columbia, Canada V7J 2C1
 PHONE: 604-984-0221 FAX: 604-984-0218

To: NORDAC RESOURCES LTD.
 C/O ARCHER, CATHRO
 BOX 4127, 2054 SECOND AVE.
 WHITEHORSE, YT
 Y1A 3S9

Page Number : 1-B
 Total Pages : 4
 Certificate Date: 17-JUL-97
 Invoice No. : 19731346
 P.O. Number :
 Account : MTT

Project : CONVERT GRIDS 1,2,4
 Comments:

CERTIFICATE OF ANALYSIS A9731346

SAMPLE	PREP CODE	Na %	Ni ppm	P ppm	Pb ppm	Sb ppm	Sc ppm	Sr ppm	Ti %	Tl ppm	U ppm	V ppm	W ppm	Zn ppm
26504	201 202	< 0.01	16	390	58	< 2	2	15	0.05	< 10	< 10	41	< 10	100
26505	201 202	< 0.01	10	520	18	< 2	1	11	0.05	< 10	< 10	37	< 10	84
26506	201 202	< 0.01	6	290	26	< 2	< 1	13	0.01	< 10	< 10	30	< 10	52
26507	201 202	< 0.01	1	510	22	< 2	< 1	12	0.05	< 10	< 10	13	< 10	12
26508	201 202	< 0.01	14	830	62	< 2	1	19	0.04	< 10	< 10	39	< 10	108
26509	201 202	< 0.01	6	330	140	< 2	< 1	22	0.01	< 10	< 10	38	< 10	90
26510	201 202	< 0.01	10	540	104	< 2	< 1	27	< 0.01	< 10	< 10	19	< 10	94
26511	201 202	< 0.01	18	350	30	< 2	3	16	0.05	< 10	< 10	37	< 10	156
26512	201 202	< 0.01	21	520	32	< 2	3	15	0.06	< 10	< 10	43	< 10	136
26513	201 202	< 0.01	29	510	44	< 2	4	17	0.07	< 10	< 10	61	< 10	246
26514	201 202	< 0.01	19	570	10	< 2	8	19	0.14	< 10	< 10	65	< 10	282
26515	201 202	< 0.01	9	80	20	< 2	2	16	0.10	< 10	< 10	46	< 10	132
26516	201 202	< 0.01	13	110	16	< 2	4	24	0.12	< 10	< 10	49	< 10	538
26517	201 202	< 0.01	14	160	18	< 2	3	24	0.12	< 10	< 10	60	< 10	140
26519	201 202	0.01	25	510	38	< 2	3	46	0.04	< 10	< 10	37	< 10	254
26520	201 202	0.01	29	700	44	< 2	4	41	0.04	< 10	< 10	49	< 10	248
26521	201 202	< 0.01	15	130	22	< 2	2	20	0.07	< 10	< 10	32	< 10	198
26522	201 202	0.01	36	760	28	< 2	4	46	0.05	< 10	< 10	34	< 10	232
26523	201 202	< 0.01	15	210	22	< 2	3	24	0.07	< 10	< 10	35	< 10	156
26524	201 202	< 0.01	29	800	40	2	4	50	0.06	< 10	< 10	47	< 10	270
26525	201 202	< 0.01	26	340	230	6	3	9	0.06	< 10	< 10	57	< 10	342
26528	201 202	< 0.01	10	1240	32	< 2	< 1	14	< 0.01	< 10	< 10	46	< 10	62
26529	201 202	< 0.01	10	320	10	< 2	< 1	11	0.02	< 10	< 10	31	< 10	40
26530	201 202	< 0.01	9	330	42	4	1	34	0.04	< 10	< 10	37	< 10	72
26531	201 202	< 0.01	5	230	78	< 2	< 1	10	0.01	< 10	< 10	20	< 10	42
26532	201 202	< 0.01	6	330	638	4	< 1	24	0.01	< 10	< 10	19	< 10	44
26533	201 202	< 0.01	16	380	18	< 2	1	11	0.05	< 10	< 10	34	< 10	54
26534	201 202	< 0.01	4	230	16	< 2	< 1	11	0.01	< 10	< 10	18	< 10	26
26535	201 202	< 0.01	13	820	44	< 2	1	14	0.04	< 10	< 10	40	< 10	84
26536	201 202	< 0.01	1	580	164	< 2	< 1	63	< 0.01	< 10	< 10	16	< 10	54
26537	201 202	< 0.01	12	610	36	< 2	1	13	0.05	< 10	< 10	41	< 10	76
26538	201 202	< 0.01	4	640	46	< 2	< 1	9	< 0.01	< 10	< 10	42	< 10	98
26540	201 202	< 0.01	21	560	106	< 2	1	22	0.03	< 10	< 10	33	< 10	104
26541	201 202	< 0.01	15	580	162	< 2	1	115	0.04	< 10	< 10	37	< 10	152
26542	201 202	< 0.01	9	540	254	2	< 1	41	0.04	< 10	< 10	30	< 10	62
26543	201 202	< 0.01	3	190	146	< 2	< 1	16	0.03	< 10	< 10	24	< 10	32
26544	201 202	< 0.01	12	540	324	< 2	1	49	0.06	< 10	< 10	40	< 10	52
26545	201 202	< 0.01	19	770	232	< 2	1	60	0.01	< 10	< 10	56	< 10	80
26546	201 202	< 0.01	2	410	90	< 2	< 1	18	< 0.01	< 10	< 10	24	< 10	60
26547	201 202	< 0.01	85	800	108	2	3	51	0.07	< 10	< 10	43	< 10	430

CERTIFICATION: Hart Buchler



Chemex Labs Ltd.

Analytical Chemists * Geochemists * Registered Assayers

212 Brooksbank Ave., North Vancouver
British Columbia, Canada V7J 2C1
PHONE: 604-984-0221 FAX: 604-984-0218

To: NORDAC RESOURCES LTD.
C/O ARCHER, CATHRO
BOX 4127, 2054 SECOND AVE.
WHITEHORSE, YT
Y1A 3S9

Project: CONVERT GRIDS 1,2,4
Comments:


Page Number: 2-A
Total Pages: 4
Certificate Date: 17-JUL-97
Invoice No.: I9731346
P.O. Number:
Account: MTT

CERTIFICATE OF ANALYSIS A9731346

SAMPLE	PREP CODE	Ag ppm	Al %	As ppm	Ba ppm	Be ppm	Bi ppm	Ca %	Cd ppm	Co ppm	Cr ppm	Cu ppm	Fe %	Ga ppm	Hg ppm	K %	La ppm	Mg %	Mn ppm	Mo ppm
26548	201 202	0.6	1.65	14	290	< 0.5	< 2	0.18	0.5	8	36	19	2.68	< 10	< 1	0.06	< 10	0.46	245	< 1
26552	201 202	1.4	2.58	128	740	1.5	< 2	1.49	3.0	14	36	100	3.70	< 10	< 1	0.23	10	0.71	1300	3
26553	201 202	1.8	2.05	246	490	1.5	< 2	1.35	4.5	17	30	153	3.40	< 10	< 1	0.11	10	0.56	1115	1
26554	201 202	0.2	2.03	464	220	5.5	< 2	0.61	1.0	9	30	210	2.83	< 10	< 1	0.11	30	0.66	680	< 1
26555	201 202	0.4	2.97	38	130	0.5	< 2	0.20	0.5	8	33	20	4.47	< 10	< 1	0.09	10	0.51	250	< 1
26556	201 202	< 0.2	2.89	20	170	0.5	< 2	0.15	0.5	7	32	16	3.50	< 10	< 1	0.08	10	0.56	285	< 1
26557	201 202	1.6	2.60	14	380	0.5	< 2	1.49	6.0	9	23	55	4.54	< 10	< 1	0.06	10	0.57	980	3
26558	201 202	0.4	1.47	20	220	< 0.5	< 2	0.25	< 0.5	6	23	19	2.21	< 10	< 1	0.10	10	0.51	330	< 1
26559	201 202	0.2	2.76	60	540	1.5	< 2	0.94	1.0	10	35	55	3.18	< 10	< 1	0.22	10	0.75	670	1
26560	201 202	< 0.2	1.46	6	170	< 0.5	< 2	0.14	< 0.5	5	22	4	2.23	< 10	< 1	0.06	10	0.50	210	< 1
26561	201 202	0.2	1.82	16	130	< 0.5	< 2	0.15	< 0.5	6	27	7	2.62	< 10	< 1	0.06	10	0.68	280	1
26562	201 202	0.8	2.32	40	120	< 0.5	< 2	0.08	< 0.5	7	37	9	3.91	< 10	< 1	0.06	10	0.80	400	< 1
26563	201 202	< 0.2	1.83	8	200	< 0.5	< 2	0.12	< 0.5	7	28	9	2.59	< 10	< 1	0.06	10	0.57	245	< 1
26564	201 202	< 0.2	1.28	12	160	< 0.5	< 2	0.17	< 0.5	5	23	10	1.92	< 10	< 1	0.08	10	0.55	215	< 1
26565	201 202	< 0.2	2.08	20	180	< 0.5	< 2	0.19	0.5	7	36	12	3.02	< 10	< 1	0.09	10	0.69	355	< 1
26566	201 202	0.6	1.47	8	120	< 0.5	< 2	0.14	0.5	6	27	7	2.45	< 10	< 1	0.07	10	0.50	350	< 1
26567	201 202	< 0.2	2.66	14	260	< 0.5	< 2	0.13	< 0.5	10	35	13	3.58	< 10	< 1	0.07	10	0.74	295	< 1
26568	201 202	< 0.2	1.80	10	170	< 0.5	< 2	0.18	< 0.5	8	33	18	2.75	< 10	< 1	0.09	10	0.75	355	< 1
26569	201 202	< 0.2	1.29	18	100	< 0.5	< 2	0.10	< 0.5	6	22	7	2.65	< 10	< 1	0.05	10	0.40	305	< 1
26570	201 202	0.2	1.91	12	210	< 0.5	< 2	0.10	< 0.5	7	25	10	2.52	< 10	< 1	0.06	10	0.51	235	< 1
26571	201 202	0.2	2.12	12	290	< 0.5	< 2	0.63	< 0.5	11	39	23	2.89	< 10	< 1	0.07	10	0.84	505	< 1
26572	201 202	< 0.2	1.50	< 2	200	< 0.5	< 2	0.19	< 0.5	6	24	5	1.72	< 10	< 1	0.05	10	0.44	330	< 1
26573	201 202	< 0.2	1.82	14	160	< 0.5	< 2	0.10	< 0.5	8	29	11	2.91	< 10	< 1	0.06	10	0.64	280	1
26574	201 202	< 0.2	1.72	16	130	< 0.5	< 2	0.10	< 0.5	9	22	7	3.08	< 10	< 1	0.04	< 10	0.83	250	< 1
26575	201 202	< 0.2	1.91	18	200	< 0.5	< 2	0.16	< 0.5	7	29	10	3.55	< 10	< 1	0.06	10	0.68	300	1
26576	201 202	1.6	2.80	48	110	< 0.5	< 2	0.11	1.0	12	42	25	4.74	< 10	< 1	0.06	< 10	0.74	550	1
26577	201 202	0.6	3.21	50	270	0.5	< 2	0.15	1.0	13	47	15	3.78	< 10	< 1	0.08	10	1.02	505	< 1
26578	201 202	< 0.2	2.72	20	180	< 0.5	< 2	0.19	0.5	8	40	18	3.09	< 10	< 1	0.09	10	0.84	340	< 1
26579	201 202	0.2	2.35	26	230	< 0.5	< 2	0.22	0.5	11	38	22	3.18	< 10	< 1	0.10	10	0.96	590	1
26580	201 202	0.2	2.00	8	150	< 0.5	< 2	0.26	< 0.5	7	36	15	2.66	< 10	< 1	0.09	10	0.70	280	< 1
26581	201 202	0.4	2.91	32	230	0.5	< 2	0.20	0.5	11	47	28	4.01	< 10	< 1	0.13	10	1.09	535	1
26582	201 202	< 0.2	1.42	26	120	< 0.5	< 2	0.13	< 0.5	8	27	7	2.98	< 10	< 1	0.07	< 10	0.70	470	< 1
26583	201 202	0.2	2.01	10	150	< 0.5	< 2	0.32	< 0.5	8	34	13	2.70	< 10	< 1	0.10	10	0.69	300	< 1
26584	201 202	0.2	1.72	28	120	< 0.5	< 2	0.26	< 0.5	11	41	17	3.99	< 10	< 1	0.09	< 10	0.67	570	< 1
26585	201 202	0.2	2.01	10	190	< 0.5	< 2	0.15	< 0.5	6	27	8	2.40	< 10	< 1	0.09	10	0.45	265	< 1
26586	201 202	0.2	1.80	12	190	< 0.5	< 2	0.10	< 0.5	6	26	11	2.45	< 10	< 1	0.05	< 10	0.50	200	< 1
26587	201 202	0.2	0.88	8	120	< 0.5	< 2	0.09	< 0.5	2	12	2	1.28	< 10	< 1	0.04	10	0.24	145	< 1
26588	201 202	1.0	2.81	38	260	1.0	< 2	0.42	8.5	18	73	155	3.24	< 10	< 1	0.15	10	0.75	640	< 1
26677	201 202	0.6	2.23	208	100	0.5	< 2	0.25	0.5	13	52	45	3.47	< 10	< 1	0.09	10	1.02	550	1
26678	201 202	< 0.2	1.91	14	90	< 0.5	< 2	0.03	< 0.5	2	16	5	1.10	< 10	< 1	0.05	10	0.13	85	< 1

CERTIFICATION:

Haut Buchler



Chemex Labs Ltd.

Analytical Chemists * Geochemists * Registered Assayers

212 Brooksbank Ave., North Vancouver
British Columbia, Canada V7J 2C1
PHONE: 604-984-0221 FAX: 604-984-0218

To: NORDAC RESOURCES LTD.
C/O ARCHER, CATHRO
BOX 4127, 2054 SECOND AVE.
WHITEHORSE, YT
Y1A 3S9

Project : CONVERT GRIDS 1,2,4
Comments:

Page Number : 2-B
Total Pages : 4
Certificate Date: 17-JUL-97
Invoice No. : 19731346
P.O. Number :
Account : MTT


CERTIFICATE OF ANALYSIS

A9731346

SAMPLE	PREP CODE	Na %	Ni ppm	P ppm	Pb ppm	Sb ppm	Sc ppm	Sr ppm	Ti %	Tl ppm	U ppm	V ppm	W ppm	Zn ppm
26548	201 202	< 0.01	30	720	44	< 2	2	17	0.08	< 10	< 10	45	< 10	166
26552	201 202	0.01	34	830	70	2	3	72	0.05	< 10	< 10	47	< 10	292
26553	201 202	< 0.01	29	690	58	< 2	3	61	0.07	< 10	< 10	49	< 10	338
26554	201 202	< 0.01	27	420	32	< 2	4	36	0.08	< 10	< 10	39	< 10	314
26555	201 202	< 0.01	19	310	38	< 2	4	19	0.12	< 10	< 10	59	< 10	238
26556	201 202	< 0.01	21	160	56	< 2	4	15	0.10	< 10	< 10	50	< 10	328
26557	201 202	0.01	25	1840	90	< 2	2	85	0.03	< 10	< 10	36	< 10	850
26558	201 202	< 0.01	16	390	28	< 2	2	19	0.06	< 10	< 10	30	< 10	134
26559	201 202	0.01	28	760	48	< 2	5	51	0.06	< 10	< 10	46	< 10	278
26560	201 202	< 0.01	9	170	18	< 2	2	12	0.06	< 10	< 10	35	< 10	48
26561	201 202	< 0.01	13	250	48	2	3	10	0.05	< 10	< 10	37	< 10	130
26562	201 202	< 0.01	14	310	106	6	4	6	0.04	< 10	< 10	45	< 10	170
26563	201 202	< 0.01	12	200	22	< 2	3	10	0.06	< 10	< 10	43	< 10	74
26564	201 202	< 0.01	12	250	14	< 2	3	14	0.07	< 10	< 10	35	< 10	64
26565	201 202	< 0.01	23	520	110	< 2	3	14	0.06	< 10	< 10	40	< 10	242
26566	201 202	< 0.01	14	320	34	< 2	2	11	0.07	< 10	< 10	39	< 10	120
26567	201 202	< 0.01	22	200	14	< 2	3	12	0.05	< 10	< 10	38	< 10	96
26568	201 202	< 0.01	23	280	18	< 2	3	13	0.07	< 10	< 10	41	< 10	82
26569	201 202	< 0.01	8	340	18	< 2	3	10	0.09	< 10	< 10	58	< 10	74
26570	201 202	< 0.01	15	290	24	< 2	3	10	0.05	< 10	< 10	38	< 10	90
26571	201 202	< 0.01	25	250	22	< 2	4	29	0.12	< 10	< 10	50	< 10	110
26572	201 202	< 0.01	8	170	20	< 2	3	12	0.08	< 10	< 10	35	< 10	96
26573	201 202	< 0.01	15	310	16	< 2	3	8	0.05	< 10	< 10	41	< 10	66
26574	201 202	< 0.01	10	400	16	< 2	4	7	0.11	< 10	< 10	73	< 10	88
26575	201 202	< 0.01	13	320	16	< 2	3	12	0.04	< 10	< 10	46	< 10	82
26576	201 202	< 0.01	22	930	30	2	4	9	0.11	< 10	< 10	66	< 10	262
26577	201 202	< 0.01	30	310	160	4	5	12	0.05	< 10	< 10	46	< 10	388
26578	201 202	< 0.01	26	350	118	< 2	4	13	0.08	< 10	< 10	44	< 10	278
26579	201 202	< 0.01	21	250	72	< 2	4	14	0.07	< 10	< 10	44	< 10	186
26580	201 202	< 0.01	18	310	16	< 2	4	19	0.13	< 10	< 10	46	< 10	76
26581	201 202	< 0.01	34	450	60	< 2	5	14	0.07	< 10	< 10	54	< 10	170
26582	201 202	< 0.01	11	430	32	< 2	4	9	0.08	< 10	< 10	52	< 10	102
26583	201 202	< 0.01	24	640	14	< 2	4	20	0.10	< 10	< 10	41	< 10	106
26584	201 202	< 0.01	22	980	34	< 2	3	15	0.10	< 10	< 10	65	< 10	108
26585	201 202	< 0.01	15	240	20	< 2	3	15	0.05	< 10	< 10	35	< 10	80
26586	201 202	< 0.01	18	250	18	< 2	2	6	0.04	< 10	< 10	32	< 10	64
26587	201 202	< 0.01	4	150	30	< 2	1	6	0.06	< 10	< 10	27	< 10	28
26588	201 202	< 0.01	52	870	4120	2	6	32	0.06	< 10	< 10	49	< 10	4870
26677	201 202	< 0.01	37	500	60	6	4	19	0.05	< 10	< 10	51	< 10	184
26678	201 202	< 0.01	5	100	12	< 2	1	5	0.01	< 10	< 10	27	< 10	44

CERTIFICATION:

David S. Miller



Chemex Labs Ltd.

Analytical Chemists * Geochemists * Registered Assayers

212 Brooksbank Ave., North Vancouver
British Columbia, Canada V7J 2C1
PHONE: 604-984-0221 FAX: 604-984-0218

To: NORDAC RESOURCES LTD.
C/O ARCHER, CATHRO
BOX 4127, 2054 SECOND AVE.
WHITEHORSE, YT
Y1A 3S9

Page: 3-A
Total Pages: 4
Certificate Date: 17-JUL-97
Invoice No.: 19731346
P.O. Number:
Account: MTT


Project: CONVERT GRIDS 1,2,4
Comments:

CERTIFICATE OF ANALYSIS A9731346

SAMPLE	PREP CODE		Ag	Al	As	Ba	Be	Bi	Ca	Cd	Co	Cr	Cu	Fe	Ga	Hg	K	La	Mg	Mn	Mo
			ppm	%	ppm	ppm	ppm	ppm	%	ppm	ppm	ppm	ppm	%	ppm	ppm	%	ppm	%	ppm	ppm
26681	201	202	1.0	1.72	48	240	0.5	< 2	1.08	0.5	11	92	32	2.52	< 10	< 1	0.07	10	0.99	435	< 1
26682	201	202	1.4	1.51	48	220	< 0.5	< 2	0.54	0.5	12	53	24	2.38	< 10	< 1	0.05	10	0.83	1020	< 1
26683	201	202	0.8	1.12	26	150	< 0.5	< 2	0.72	0.5	7	53	17	1.71	< 10	< 1	0.05	< 10	0.75	265	< 1
26684	201	202	< 0.2	1.06	372	50	< 0.5	< 2	0.23	0.5	19	219	12	3.88	< 10	< 1	0.05	< 10	1.27	475	1
26685	201	202	1.2	1.70	42	90	< 0.5	< 2	0.29	< 0.5	10	59	25	3.13	< 10	< 1	0.06	10	0.80	365	< 1
26686	201	202	0.4	1.96	216	130	0.5	< 2	0.26	1.5	12	71	20	3.73	< 10	1	0.05	10	0.88	370	< 1
26687	201	202	0.2	1.01	4	70	< 0.5	< 2	0.09	< 0.5	6	16	12	1.89	< 10	< 1	0.05	< 10	0.57	210	< 1
26688	201	202	6.8	2.05	2230	120	2.0	2	0.74	21.5	18	57	116	4.71	< 10	2	0.07	10	0.83	855	1
26689	201	202	1.0	2.25	104	80	0.5	< 2	0.11	1.5	10	64	21	4.63	< 10	< 1	0.04	< 10	0.68	565	1
26690	201	202	1.4	1.89	444	70	< 0.5	< 2	0.07	< 0.5	6	55	12	5.22	10	< 1	0.03	< 10	0.42	315	1
26691	201	202	6.6	2.68	402	100	2.5	< 2	0.29	7.0	28	68	55	4.43	< 10	< 1	0.09	10	0.84	1180	1
26692	201	202	< 0.2	1.87	< 2	170	< 0.5	2	0.15	< 0.5	10	133	21	5.18	10	< 1	0.03	< 10	1.26	330	< 1
26693	201	202	1.4	2.18	96	100	1.5	< 2	0.27	2.5	20	54	30	3.87	< 10	< 1	0.05	10	0.68	715	1
26694	201	202	1.0	1.96	32	160	1.5	< 2	1.48	0.5	11	35	83	2.17	< 10	< 1	0.08	110	0.56	590	2
26708	201	202	0.8	2.31	50	130	0.5	< 2	0.13	0.5	13	54	16	4.93	10	< 1	0.07	< 10	0.65	865	1
26709	201	202	1.6	2.41	112	120	0.5	< 2	0.14	1.0	16	60	19	4.99	10	1	0.06	< 10	0.63	735	1
26710	201	202	0.2	1.84	114	120	0.5	< 2	0.17	0.5	13	52	11	4.75	< 10	< 1	0.07	< 10	0.52	645	1
26711	201	202	0.4	1.60	22	90	< 0.5	< 2	0.11	0.5	8	39	11	3.16	< 10	1	0.04	< 10	0.43	375	1
26712	201	202	< 0.2	0.87	26	50	< 0.5	< 2	0.06	< 0.5	5	26	5	2.48	< 10	< 1	0.02	< 10	0.29	225	< 1
26713	201	202	0.2	1.07	44	180	< 0.5	< 2	0.19	5.0	16	34	12	2.90	< 10	< 1	0.08	< 10	0.39	1450	< 1
26714	201	202	0.6	2.20	54	140	0.5	< 2	0.22	< 0.5	9	43	15	3.28	< 10	< 1	0.08	10	0.69	250	1
26715	201	202	0.4	2.01	48	140	< 0.5	< 2	0.37	< 0.5	7	45	23	3.02	< 10	< 1	0.09	10	0.91	290	1
26716	201	202	0.4	1.49	32	120	< 0.5	< 2	0.57	1.0	7	40	28	2.28	< 10	< 1	0.07	10	0.80	340	1
26717	201	202	0.8	3.01	116	120	0.5	< 2	0.15	< 0.5	16	59	25	5.18	< 10	1	0.09	10	0.81	465	1
26718	201	202	0.6	2.40	34	120	0.5	< 2	0.25	0.5	12	44	22	3.04	< 10	< 1	0.08	10	0.85	335	1
26719	201	202	0.6	2.11	62	80	0.5	< 2	0.12	< 0.5	11	48	17	4.77	10	< 1	0.06	< 10	0.57	465	1
26720	201	202	< 0.2	2.22	34	200	< 0.5	< 2	0.24	< 0.5	10	41	26	3.07	< 10	< 1	0.09	10	1.01	330	4
26721	201	202	0.2	1.75	24	120	< 0.5	< 2	0.44	< 0.5	7	35	28	2.55	< 10	< 1	0.08	10	0.90	365	1
26722	201	202	< 0.2	2.16	34	190	0.5	< 2	0.19	< 0.5	9	36	20	3.09	< 10	< 1	0.08	10	0.83	380	4
26723	201	202	0.2	1.41	102	50	< 0.5	< 2	0.14	< 0.5	7	61	11	3.65	< 10	< 1	0.06	< 10	0.50	350	1
26724	201	202	1.2	1.69	146	60	< 0.5	< 2	0.11	0.5	8	51	16	4.68	< 10	< 1	0.04	< 10	0.48	310	< 1
26725	201	202	1.2	1.99	114	230	0.5	< 2	1.31	18.5	11	56	77	2.41	< 10	< 1	0.08	30	0.91	550	< 1
26726	201	202	0.2	1.70	46	100	< 0.5	< 2	0.26	< 0.5	8	85	7	2.80	< 10	< 1	0.05	< 10	1.05	265	< 1
26727	201	202	2.2	2.39	1115	70	0.5	< 2	0.11	0.5	9	89	36	6.95	10	1	0.07	10	0.84	415	< 1
26728	201	202	< 0.2	1.55	48	60	< 0.5	< 2	0.16	< 0.5	5	59	9	2.39	< 10	< 1	0.05	10	0.65	210	< 1
26729	201	202	0.8	1.73	76	200	0.5	< 2	0.79	0.5	11	78	27	2.65	< 10	< 1	0.06	10	0.98	440	< 1
26730	201	202	1.0	2.11	66	100	< 0.5	< 2	0.12	0.5	10	90	11	3.80	< 10	< 1	0.05	10	0.99	400	1
26731	201	202	0.6	1.92	320	110	0.5	< 2	0.20	1.0	11	66	20	3.88	< 10	< 1	0.06	< 10	1.00	470	1
26732	201	202	0.4	1.32	130	110	< 0.5	< 2	0.49	15.0	10	67	47	2.55	< 10	< 1	0.07	10	0.61	310	1
26733	201	202	0.8	1.84	70	50	< 0.5	< 2	0.10	0.5	7	66	14	4.78	< 10	< 1	0.04	< 10	0.67	380	< 1

CERTIFICATION:

Hart Buchler



Chemex Labs Ltd.

Analytical Chemists * Geochemists * Registered Assayers

212 Brooksbank Ave., North Vancouver
 British Columbia, Canada V7J 2C1
 PHONE: 604-984-0221 FAX: 604-984-0218

To: NORDAC RESOURCES LTD.
 C/O ARCHER, CATHRO
 BOX 4127, 2054 SECOND AVE.
 WHITEHORSE, YT
 Y1A 3S9

Project : CONVERT GRIDS 1,2,4
 Comments:

Page Number : 3-B
 Total Pages : 4
 Certificate Date: 17-JUL-97
 Invoice No. : 19731346
 P.O. Number :
 Account : MTT

CERTIFICATE OF ANALYSIS A9731346

SAMPLE	PREP CODE	Na %	Ni ppm	P ppm	Pb ppm	Sb ppm	Sc ppm	Sr ppm	Ti %	Tl ppm	U ppm	V ppm	W ppm	Zn ppm
26681	201 202	< 0.01	128	650	74	2	4	62	0.06	< 10	< 10	37	< 10	162
26682	201 202	< 0.01	46	830	78	< 2	4	37	0.05	< 10	< 10	36	< 10	140
26683	201 202	< 0.01	36	350	16	2	2	41	0.04	< 10	< 10	26	< 10	68
26684	201 202	< 0.01	107	360	152	2	2	17	0.08	< 10	< 10	61	< 10	190
26685	201 202	< 0.01	38	570	50	2	3	21	0.08	< 10	< 10	50	< 10	122
26686	201 202	< 0.01	43	320	118	2	3	21	0.09	< 10	< 10	56	< 10	360
26687	201 202	< 0.01	7	190	28	< 2	1	9	0.12	< 10	< 10	45	< 10	52
26688	201 202	< 0.01	60	960	2330	16	4	51	0.05	< 10	< 10	43	< 10	2580
26689	201 202	< 0.01	28	360	134	2	3	13	0.07	< 10	< 10	62	< 10	368
26690	201 202	< 0.01	16	360	178	6	2	10	0.15	< 10	< 10	102	< 10	148
26691	201 202	< 0.01	106	720	884	4	4	20	0.07	< 10	< 10	47	< 10	1390
26692	201 202	< 0.01	68	300	26	< 2	1	82	0.44	< 10	< 10	162	< 10	112
26693	201 202	< 0.01	49	360	278	2	3	23	0.10	< 10	< 10	54	< 10	506
26694	201 202	< 0.02	35	530	36	2	5	87	0.03	< 10	< 10	31	< 10	172
26708	201 202	< 0.01	26	720	42	6	3	23	0.12	< 10	< 10	81	< 10	218
26709	201 202	< 0.01	31	710	48	< 2	3	18	0.13	< 10	< 10	81	< 10	320
26710	201 202	< 0.01	24	600	52	< 2	3	14	0.12	< 10	< 10	77	< 10	308
26711	201 202	< 0.01	18	570	18	2	2	16	0.07	< 10	< 10	60	< 10	134
26712	201 202	< 0.01	9	170	14	< 2	1	9	0.07	< 10	< 10	50	< 10	56
26713	201 202	< 0.01	17	220	32	< 2	2	18	0.12	< 10	< 10	64	< 10	208
26714	201 202	< 0.01	33	440	44	< 2	3	21	0.08	< 10	< 10	46	< 10	142
26715	201 202	< 0.01	37	320	14	< 2	3	30	0.06	< 10	< 10	42	< 10	114
26716	201 202	< 0.01	31	700	14	< 2	3	42	0.06	< 10	< 10	36	< 10	106
26717	201 202	< 0.01	36	1030	50	2	4	15	0.11	< 10	< 10	74	< 10	176
26718	201 202	< 0.01	31	260	24	< 2	3	24	0.07	< 10	< 10	45	< 10	108
26719	201 202	< 0.01	24	550	24	< 2	3	16	0.14	< 10	< 10	86	< 10	126
26720	201 202	< 0.01	29	180	12	< 2	3	23	0.06	< 10	< 10	47	< 10	74
26721	201 202	< 0.01	26	460	12	2	4	33	0.06	< 10	< 10	38	< 10	82
26722	201 202	< 0.01	26	190	14	2	3	19	0.05	< 10	< 10	48	< 10	86
26723	201 202	< 0.01	23	680	76	2	2	12	0.12	< 10	< 10	85	< 10	94
26724	201 202	< 0.01	22	390	94	4	2	12	0.11	< 10	< 10	76	< 10	210
26725	201 202	< 0.01	60	790	122	2	5	78	0.05	< 10	< 10	38	< 10	1435
26726	201 202	< 0.01	41	240	20	2	3	21	0.11	< 10	< 10	52	< 10	76
26727	201 202	< 0.01	39	400	344	8	3	14	0.13	< 10	< 10	104	< 10	898
26728	201 202	< 0.01	24	190	26	< 2	3	17	0.08	< 10	< 10	47	< 10	70
26729	201 202	< 0.01	96	550	90	2	5	48	0.06	< 10	< 10	42	< 10	186
26730	201 202	< 0.01	46	160	40	< 2	3	13	0.08	< 10	< 10	54	< 10	174
26731	201 202	< 0.01	43	290	172	2	3	16	0.07	< 10	< 10	50	< 10	222
26732	201 202	< 0.01	49	710	178	2	3	36	0.04	< 10	< 10	45	< 10	434
26733	201 202	< 0.01	39	370	60	< 2	3	11	0.14	< 10	< 10	81	< 10	158

CERTIFICATION: Hart Bechler



Chemex Labs Ltd.

Analytical Chemists * Geochemists * Registered Assayers

212 Brooksbank Ave., North Vancouver
British Columbia, Canada V7J 2C1
PHONE: 604-984-0221 FAX: 604-984-0218

To: NORDAC RESOURCES LTD.
C/O ARCHER, CATHRO
BOX 4127, 2054 SECOND AVE.
WHITEHORSE, YT
Y1A 3S9

Project: CONVERT GRIDS 1,2,4
Comments:

Page Number : 4-A
Total Pages : 4
Certificate Date: 17-JUL-97
Invoice No. : 19731346
P.O. Number :
Account : MTT

CERTIFICATE OF ANALYSIS

A9731346

SAMPLE	PREP CODE		Ag	Al	As	Ba	Be	Bi	Ca	Cd	Co	Cr	Cu	Fe	Ga	Hg	K	La	Mg	Mn	Mo
			ppm	%	ppm	ppm	ppm	ppm	%	ppm	ppm	ppm	ppm	%	ppm	ppm	%	ppm	%	ppm	ppm
26734	201	202	3.0	2.45	102	130	2.5	< 2	0.52	3.0	17	58	67	3.40	< 10	1	0.07	30	1.03	945	1
26735	201	202	1.2	2.29	178	70	0.5	< 2	0.24	1.5	9	68	26	3.42	< 10	< 1	0.06	10	0.98	425	< 1
26736	201	202	0.2	3.11	22	70	0.5	< 2	0.11	< 0.5	9	37	16	5.44	10	1	0.08	10	0.44	390	< 1

CERTIFICATION:

Hart Beckler



Chemex Labs Ltd.

Analytical Chemists * Geochemists * Registered Assayers

212 Brooksbank Ave., North Vancouver
British Columbia, Canada V7J 2C1
PHONE: 604-984-0221 FAX: 604-984-0218

To: NORDAC RESOURCES LTD.
C/O ARCHER, CATHRO
BOX 4127, 2054 SECOND AVE.
WHITEHORSE, YT
Y1A 3S9

Project: CONVERT GRIDS 1,2,4
Comments:

Page Number : 4-B
Total Pages : 4
Certificate Date: 17-JUL-97
Invoice No. : 19731346
P.O. Number :
Account : MTT

CERTIFICATE OF ANALYSIS

A9731346

SAMPLE	PREP CODE	Na %	Ni ppm	P ppm	Pb ppm	Sb ppm	Sc ppm	Sr ppm	Ti %	Tl ppm	U ppm	V ppm	W ppm	Zn ppm
26734	201 202	< 0.01	49	560	798	4	5	37	0.07	< 10	< 10	49	< 10	590
26735	201 202	< 0.01	35	190	350	2	4	18	0.08	< 10	< 10	56	< 10	646
26736	201 202	< 0.01	18	380	42	6	3	19	0.09	< 10	< 10	51	< 10	166

CERTIFICATION:

David Bichler



Chemex Labs Ltd.

Analytical Chemists * Geochemists * Registered Assayers
 212 Brooksbank Ave., North Vancouver
 British Columbia, Canada V7J 2C1
 PHONE: 604-984-0221 FAX: 604-984-0218

To: NORDAC RESOURCES LTD.
 C/O ARCHER, CATHRO
 BOX 4127, 2054 SECOND AVE.
 WHITEHORSE, YT
 Y1A 3S9

Project : CONVERT
 Comments:

Page Number 1-A
 Total Pages 1
 Certificate Date 25-JUN-97
 Invoice No. I-9728361
 P.O. Number :
 Account :

CERTIFICATE OF ANALYSIS A9728361

SAMPLE DESCRIPTION	PREP CODE		Ag	Al	As	Ba	Be	Bi	Ca	Cd	Co	Cr	Cu	Fe	Ga	Hg	K	La	Mg	Mn	Mo
			ppm	%	ppm	ppm	ppm	ppm	ppm	%	ppm	ppm	ppm	ppm	%	ppm	ppm	%	ppm	%	ppm
058208M	205	226	2.0	0.48	130	570	< 0.5	< 2	0.01	< 0.5	< 1	219	80	7.76	< 10	< 1	0.23	< 10	0.02	45	21

06/25/97 5:27PM CHEMEX LABS VAX-FAX

PAGE 002

CERTIFICATION: _____



Chemex Labs Ltd.

Analytical Chemists * Geochemists * Registered Assayers
 212 Brooksbank Ave., North Vancouver
 British Columbia, Canada V7J 2C1
 PHONE: 604-984-0221 FAX: 604-984-0218

To: NORDAC RESOURCES LTD.
 C/O ARCHER, CATHRO
 BOX 4127, 2054 SECOND AVE.
 WHITEHORSE, YT
 Y1A 3S9

Page Number 1-B
 Total Pages 1
 Certificate Date 25-JUN-97
 Invoice No. I-D728361
 P.O. Number :
 Account :

Project : CONVERT
 Comments:

CERTIFICATE OF ANALYSIS A9728361

SAMPLE DESCRIPTION	PREP CODE		Na	Ni	P	Pb	Sb	Sc	Sr	Ti	Tl	U	V	W	Zn
			%	ppm	ppm	ppm	ppm	ppm	ppm	%	ppm	ppm	ppm	ppm	ppm
058208M	205	226	< 0.01	6	1880	946	4	1	170	< 0.01	< 10	< 10	49	< 10	134

06/25/97 5:28PM CHEMEX LABS VAX-FAX

PAGE 003

CERTIFICATION: _____

APPENDIX III

**MAXMIN 1-10 SURVEY CONDUCTED ON THE CONVERT PROPERTY
DURING APRIL 18 TO 23, 1997. MEMORANDUM PREPARED FOR
NORDAC RESOURCES LTD. BY AMEROK GEOSCIENCES LTD. OF
WHITEHORSE, YUKON**

AMEROK GEOSCIENCES LTD.

Site 6, Comp. 11, Whitehorse, YT, Y1A 5V8 Phone/fax: (403) 668-7672 amerok@yknet.yk.ca

FAX TRANSMISSION

To: Bill Weng

Fax No: (604) 688-2578

From: Carmen Lee

Date: 25 April 1997

Time:

Number of pages including this page: 3

Re: Field Report - Convert Property

This memorandum describes a Maxmin I-10 survey conducted on the Convert Property from April 18 to 23, 1997.

a. Personnel and Equipment

Amerok Geosciences Ltd. provided a two-man party consisting of Carmen Lee (Geophysicist) and Brian Sauer (Technician) equipped with an Apex Parametrics Maxmin I-10, MMC, 50, 100, and 150 metre cables. Data was downloaded to a Pentium 75 laptop for subsequent data processing and plotting. Gridding was completed last winter by Twin Mountain Enterprises Ltd. The crew provided their own winter camp and the operation was supported by Trans North Helicopters out of Whitehorse.

b. Grid and Survey Parameters

Survey lines were cut and put in at 100 and 200 metre spacings with stations marked every 25 metres and scribed with metal tags. The baseline and survey lines were picketed with full length lathes in 1996 at 25 metre intervals and were only periodically seen above the heavy snow cover. The survey lines were re-chained and marked with flagging at 25 metre station intervals.

Measurements were taken at 25 metre intervals using 100 metre coil spacings over the entire grid. A detail line was resurveyed at 150 metre and 50 metre coil spacings on line 9400 N to define the anomaly. Frequencies of 220 Hz, 880 Hz, and 3520 Hz were used over the entire grid. Horizontal zero tilt method was used therefore terrain corrections were applied during the data processing. Line 8400N was not surveyed due to the deteriorating snow conditions and the steepness of the terrain. Line 9000N was surveyed to stn 10175E as the line did not appear to be cut or flagged beyond this point.

c. In-field data processing

A field plot of the Maxmin response at 220 Hz with the preliminary interpretation is attached. Plots at 880 Hz and 3520 Hz are also ready but are best looked at a smaller scale.

d. Preliminary Results

Preliminary interpretation of the Maxmin profiles illustrates 4 coincident VLF and Maxmin anomalies. The interpreted anomalies are listed below:

<u>Line</u>	<u>Station</u>	<u>*Frequency (Hz)</u>	<u>VLF anomaly</u>	<u>Conductor</u>
10200N	10800E	220,880,3520	NO	moderate
10000N	10775E	220,880,3520	NO	moderate
9800N	10075E	220,880,3520	YES	weak
9600N	10150E	220,880,3520	YES	weak
9400N	9985E	220,880,3520	YES	moderate
8800N	10110E	220,880,3520	YES	weak-mod
8600N	10125E	220,880	YES	weak-mod

* frequencies with the anomaly present


A comprehensive final report including a full interpretation and intergration of this year's and last year's ground geophysics along with Cominco's HEM survey, and the known geology will be completed early May.

Let me know if you would like the other field plots or require further information. As I mentioned before, the plots are best looked at 1:5000 rather than at 1:10000.

Respectfully submitted,
AMEROK GEOSCIENCES LTD.



Carmen Lee
Geologist



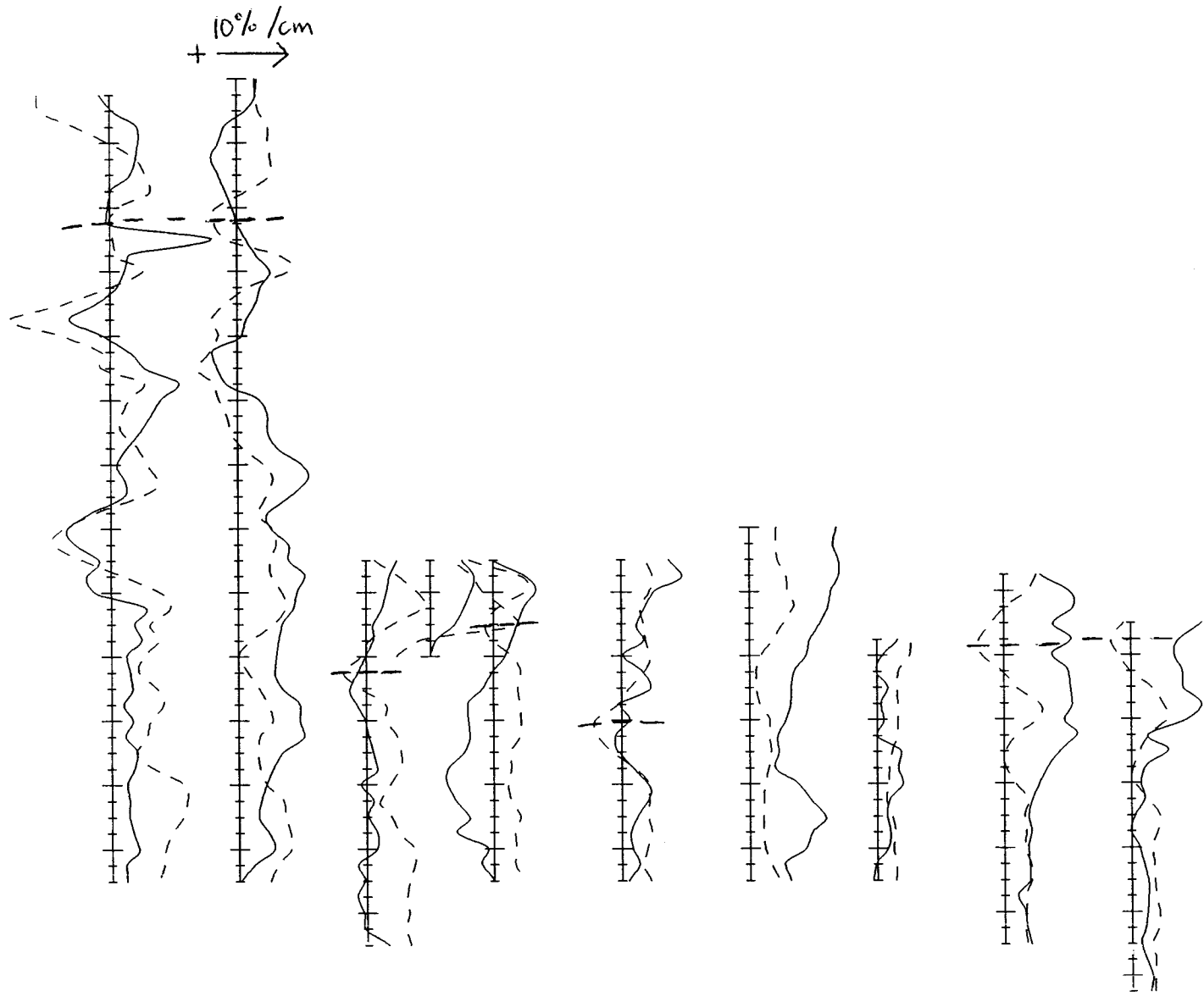
1 0200 Z
 1 0000 Z
 9800 Z
 9700 Z
 9600 Z
 9400 Z
 9200 Z
 9000 Z
 8800 Z
 8600 Z

1 1000 E
 1 0900 E
 1 0800 E
 1 0700 E
 1 0600 E
 1 0500 E
 1 0400 E
 1 0300 E
 1 0200 E
 1 0100 E
 BL 1 0000 E
 9900 E
 9800 E
 9700 E
 9600 E
 9500 E

1 1000 E
 1 0900 E
 1 0800 E
 1 0700 E
 1 0600 E
 1 0500 E
 1 0400 E
 1 0300 E
 1 0200 E
 1 0100 E
 1 0000 E
 9900 E
 9800 E
 9700 E
 9600 E
 9500 F

NORDAC RESOURCES LTD.
 CONVERT PROPERTY
 1:10 000
 MAXMIN I-10 SURVEY
 10m COILS - 220 HZ
 stacked profiles
 AMEROK GEOSCIENCES LTD.

— IN-PHASE
 --- QUADRATURE
 - - - CONDUCTOR AXIS



APPENDIX IV

GPS DATA

**Convert Property
GPS Survey Coordinates**

Data Quality: Standard = The surveyed positions were recorded in 3D mode and were differentially corrected. The reported UTM coordinates are within 1 to 5 metres of their actual locations; Poor = >25% of the surveyed positions were recorded in 2D mode; Uncorrected = The surveyed positions were not differentially corrected; N/S = No survey data available.

Base Station: W = Westmin Resources Limited base station at Wolverine Lake; WL = Ministry of Environment, Lands and Parks base station at Williams Lake; DL = Ministry of Environment, Lands and Parks base station at Dease Lake; RR = Department of Renewable Resources (Forestry) at Whitehorse.

A. Drill Collars

Hole No.	MSL	UTM Coordinates		Data Quality	Base Station	Date
		Northing	Easting			
CV 97-1	1168	6694318	344815	Standard	RR	09-Jul-97
CV 97-2	1188	6694193	344937	Standard	RR	09-Jul-97
CV 97-3	1238	6694470	345024	Standard	RR	09-Jul-97
CV 97-4	1226	6694704	344982	Standard	RR	09-Jul-97
CV 97-5	1248	6694555	345134	Standard	RR	09-Jul-97
CV 97-6	1179	6694432	344772	Standard	RR	09-Jul-97

B. Grid Station Points

Grid Coordinates		UTM Coordinates		Data Quality	Base Station	Date
Northing	Easting	Northing	Easting			
9000N	10000E	6693134	344750	Uncorrected	-	19-Jun-97
10000N	10000E	6694752	344719	Standard	RR	09-Jul-97

C. Nordac Resources Ltd. Claim Posts

Claim	Posts 1	Posts 2	UTM Coordinates		Data Quality	Base Station	Date
			Northing	Easting			
Convert	1, 2, 5, 6	-	6694408	344935	Uncorrected	-	-
	3, 4	1, 2	6694700	344793	Uncorrected	-	-
	-	3, 4	6695233	344465	Uncorrected	-	-
Convert	5, 6, 1, 2	-	6694408	344935	Uncorrected	-	-
	7, 8	5, 6	6694009	345150	Uncorrected	-	-
	9, 10	7, 8	6693598	345450	Uncorrected	-	-
	11, 12	9, 10	6693231	345650	Uncorrected	-	-
	-	11, 12	-	-	N/S	-	-

Convert	13,14, 37,38	-	6695682	345218	Uncorrected	-	-
	15, 16	13, 14	6695222	345495	Uncorrected	-	-
	17, 18	15, 16	6694895	345680	Uncorrected	-	-
	-	17, 18	-	-	NIS	-	-
Convert	19,20, 31,32	-					
	21, 22	19, 20	6694103	344011	Uncorrected	-	-
	23, 24	21, 22	6693937	344146	Uncorrected	-	-
	25, 26	23, 24	6693590	344398	Uncorrected	-	-
	27, 28	25, 26	6693181	344676	Uncorrected	-	-
	29, 30	27, 28	6692805	345009	Uncorrected	-	-
	-	29, 30	-	-	NIS	-	-
Convert	31,32, 19,20	-	6694645	343684	Uncorrected	-	-
	-	31, 32	6694971	343565	Uncorrected	-	-
	33, 34	3, 4	6695061	344428	Uncorrected	-	-
	35, 36	33, 34	6695407	344118	Uncorrected	-	-
	-	35, 36	6695832	343897	Uncorrected	-	-
Convert	37,38, 13,14	-	6695521	345106	Uncorrected	-	-
	39, 40	37, 38	6695904	344805	Uncorrected	-	-
	41, 42	39, 40	6696343	344602	Uncorrected	-	-
	-	41, 42	-	-	NIS	-	-
Convert	43, 44	-	-	-	NIS	-	-
	45, 46	43, 44	-	-	NIS	-	-
	47, 48	45, 46	-	-	NIS	-	-
	49, 50	47, 48	-	-	NIS	-	-
	51, 52	49, 50	-	-	NIS	-	-
	53, 54	51, 52	-	-	NIS	-	-
	-	53, 54	-	-	NIS	-	-
Convert	55, 56	-	6691840	343192	Standard	W	05-Jun-96
	57, 58	55, 56	-	-	NIS	-	-
	59, 60	57, 58	-	-	NIS	-	-
	61, 62	59, 60	-	-	NIS	-	-
	63, 64	61, 62	-	-	NIS	-	-
	65, 66	63, 64	-	-	NIS	-	-
	67, 68	65, 66	-	-	NIS	-	-
	69, 70	67, 68	-	-	NIS	-	-
	71, 72	69, 70	6688809	345210	Uncorrected	-	-
	73, 74	71, 72	6688467	345480	Uncorrected	-	-
	75, 76	73, 74	6688106	345719	Uncorrected	-	-
	77, 78	75, 76	6687663	346000	Uncorrected	-	-
	79, 80	77, 78	6687446	346222	Uncorrected	-	-
	-	79, 80	-	-	NIS	-	-
Convert	81, 82	-	6692677	344087	Standard	W	05-Jun-96
	83, 84	81, 82	-	-	NIS	-	-
	85, 86	83, 84	-	-	NIS	-	-
	87, 88	85, 86	-	-	NIS	-	-
	89, 90	87, 88	-	-	NIS	-	-
	91, 92	89, 90	-	-	NIS	-	-
	93, 94	91, 92	-	-	NIS	-	-
	95, 96	93, 94	-	-	NIS	-	-
	97, 98	95, 96	-	-	NIS	-	-
	99, 100	97, 98	6688948	346146	Uncorrected	-	-
	101, 102	99, 100	6688539	346457	Uncorrected	-	-

Convert	103, 104	101, 102	6688208	346667	Uncorrected	-	-
	105, 106	103, 104	6687784	346882	Uncorrected	-	-
	-	105, 106	6687461	347144	Uncorrected	-	-
Convert	107, 108	315, 316	6692050	345505	Uncorrected	-	-
	109, 110	107, 108	-	-	NIS	-	-
	111, 112	109, 110	6691415	345730	Standard	W	04-Jun-96
	113, 114	111, 112	6691037	346006	Standard	W	04-Jun-96
	115, 116	113, 114	6690682	346271	poor	W	04-Jun-96
	117, 118	115, 116	6690327	346476	poor	W	04-Jun-96
	119, 120	117, 118	6689903	346749	poor	W	04-Jun-96
	121, 122	119, 120	-	-	NIS	-	-
	123, 124	121, 122	-	-	NIS	-	-
	125, 126	123, 124	6688917	347396	Uncorrected	-	-
	127, 128	125, 126	6688479	347590	Uncorrected	-	-
	129, 130	127, 128	6688105	347805	Uncorrected	-	-
	131, 132	129, 130	6687777	348076	Uncorrected	-	-
	-	131, 132	6687411	348359	Uncorrected	-	-
	Convert	133, 134	317, 318	6692628	346202	Uncorrected	-
135, 136		133, 134	-	-	NIS	-	-
137, 138		135, 136	6691751	346501	Standard	W	04-Jun-96
139, 140		137, 138	-	-	NIS	-	-
141, 142		139, 140	-	-	NIS	-	-
143, 144		141, 142	6690839	347289	Standard	W	04-Jun-96
145, 146		143, 144	-	-	NIS	-	-
147, 148		145, 146	6689875	347828	Uncorrected	-	-
149, 150		147, 148	6689500	348132	Uncorrected	-	-
151, 152		149, 150	6689077	348275	Uncorrected	-	-
153, 154		151, 152	6688666	348451	Uncorrected	-	-
155, 156		153, 154	6688343	348766	Uncorrected	-	-
157, 158		155, 156	6688011	348972	Uncorrected	-	-
-		157, 158	-	-	NIS	-	-
Convert		159, 160	319, 320	6694101	346205	Uncorrected	-
	161, 162	159, 160	6693612	346222	Uncorrected	-	-
	163, 164	161, 162	6693364	346589	Uncorrected	-	-
	165, 166	163, 164	6692962	346829	Uncorrected	-	-
	167, 168	165, 166	-	-	NIS	-	-
	169, 170	167, 168	6692242	347153	Poor	W	04-Jun-96
	171, 172	169, 170	6691857	347376	Standard	W	04-Jun-96
	173, 174	171, 172	6691531	347579	Standard	W	04-Jun-96
	175, 176	173, 174	6691127	347839	Standard	W	04-Jun-96
	177, 178	175, 176	-	-	NIS	-	-
	179, 180	177, 178	6690444	348395	Uncorrected	-	-
	181, 182	179, 180	6690163	348609	Uncorrected	-	-
	183, 184	181, 182	6689613	348909	Uncorrected	-	-
	185, 186	183, 184	6689196	349148	Uncorrected	-	-
	187, 188	185, 186	6688663	349352	Uncorrected	-	-
	189, 190	187, 188	6688487	349710	Uncorrected	-	-
	-	189, 190	-	-	NIS	-	-
	-	191,192,201,202	-	-	NIS	-	-
	Convert	193, 194	191, 192	6695623	346221	Uncorrected	-
195, 196		193, 194	6696127	345631	Uncorrected	-	-
197, 198		195, 196	6696483	345623	Uncorrected	-	-
199, 200		197, 198	-	-	NIS	-	-
-		199, 200	-	-	NIS	-	-
Convert	201,202,191,192	-	6695466	346430	Uncorrected	-	-

Convert	203, 204	201, 202	6695079	346645	Uncorrected	-	-
	205, 206	203, 204	6694677	346929	Uncorrected	-	-
	207, 208	205, 206	6694338	347180	Uncorrected	-	-
	-	207, 208	6693918	347405	Uncorrected	-	-
Convert	209, 210	-	6689634	349624	Uncorrected	-	-
	211, 212	209, 210	6689513	349860	Uncorrected	-	-
	213, 214	211, 212	6689248	350088	Uncorrected	-	-
	215, 216	213, 214	6688772	350364	Uncorrected	-	-
	217, 218	215, 216	6688419	350662	Uncorrected	-	-
	219, 220	217, 218	6688059	350741	Uncorrected	-	-
	221, 222	219, 220	6687685	351091	Uncorrected	-	-
	223, 224	221, 222	6687263	351301	Uncorrected	-	-
	225, 226	223, 224	-	-	NIS	-	-
	227, 228	225, 226	-	-	NIS	-	-
	229, 230	227, 228	-	-	NIS	-	-
	-	229, 230	-	-	NIS	-	-
	Convert	231, 232	-	-	-	NIS	-
233, 234		231, 232	6690476	350517	Standard	W	17-Jun-96
235, 236		233, 234	6690066	350757	Standard	W	17-Jun-96
237, 238		235, 236	6689734	350926	Standard	W	17-Jun-96
239, 240		237, 238	6689326	351129	Standard	W	17-Jun-96
241, 242		239, 240	6688964	351330	Standard	W	17-Jun-96
243, 244		241, 242	-	-	NIS	-	-
245, 246		243, 244	6688214	351773	Standard	W	17-Jun-96
247, 248		245, 246	6687872	351983	Standard	W	17-Jun-96
249, 250		247, 248	6687505	352247	Standard	W	17-Jun-96
251, 252		249, 250	6687052	352615	Standard	W	18-Jun-96
-		251, 252	6687052	352615	Witnessed	W	18-Jun-96
Convert	253, 254	-	6691181	350821	Standard	W	17-Jun-96
	255, 256	253, 254	6690823	351088	Standard	W	17-Jun-96
	257, 258	255, 256	6690488	351364	Standard	W	17-Jun-96
	259, 260	257, 258	6690154	351606	Standard	W	17-Jun-96
	261, 262	259, 260	6689789	351866	Standard	W	17-Jun-96
	263, 264	261, 262	6689520	352054	Standard	W	17-Jun-96
	265, 266	263, 264	6689092	352304	Standard	W	17-Jun-96
	267, 268	265, 266	6688751	352546	Standard	W	17-Jun-96
	269, 270	267, 268	6688322	352777	Standard	W	17-Jun-96
	271, 272	269, 270	6687927	352973	Standard	W	17-Jun-96
	273, 274	271, 272	6687494	353121	Standard	W	17-Jun-96
	-	273, 274	6687494	353121	witnessed	-	-
	Convert	275, 276	-	6691852	351540	Standard	W
277, 278		275, 276	6691356	351878	Standard	W	18-Jun-96
279, 280		277, 278	6690993	352128	Standard	W	18-Jun-96
281, 282		279, 280	6690616	352363	Standard	W	18-Jun-96
283, 284		281, 282	6690256	352613	Standard	W	18-Jun-96
285, 286		283, 284	6689872	352882	Standard	W	18-Jun-96
287, 288		285, 286	6689520	353094	Standard	W	18-Jun-96
289, 290		287, 288	-	-	Posts Missing	-	-
291, 292		289, 290	6688760	353538	Standard	W	18-Jun-96
293, 294		291, 292	6688357	353750	Standard	W	18-Jun-96
295, 296		293, 294	6687985	353971	Standard	W	18-Jun-96
-		295, 296	-	-	NIS	-	-
Convert	297, 298	-	6691147	353013	Standard	W	19-Jun-96
	299, 300	297, 298	6690760	353220	Standard	W	19-Jun-96
	301, 302	299, 300	6690424	353436	Uncorrected	-	-

Convert	303, 304	301, 302	6689979	353891	Standard	W	19-Jun-98
	305, 308	303, 304	6689635	353946	Uncorrected	-	-
	307, 308	305, 308	6689264	354200	Uncorrected	-	-
	309, 310	307, 308	6689927	354454	Uncorrected	-	-
	311, 312	309, 310	6688559	354897	Uncorrected	-	-
	313, 314	311, 312	6688177	354988	Uncorrected	-	-
	-	313, 314	6687788	355276	Uncorrected	-	-
Convert	315, 316	-	-	-	NIS	-	-
	107, 108	315, 316	-	-	NIS	-	-
Convert	317, 318	-	6692919	345986	Uncorrected	-	-
	133, 134	317, 318	6692628	346202	Uncorrected	-	-
Convert	319, 320	-	6694544	345951	Uncorrected	-	-
	159, 160	319, 320	-	-	NIS	-	-

APPENDIX V
SYNOPTIC LOGS

SYNOPTIC LOG
NORDAC RESOURCES LTD.
Property: ConvertHole: CV-97-01 Section: 9,600 N

Easting: Northing: Elevation: Depth: Logger: K. Lesnikoff

344,815.04 6,694,318.00 1,168.30 210.92 Drilling Dates: June 13-18, 1997

Depth	0.00	210.92		
Azimuth	58	58		
Dip	-50	-67		
Method	Brunton	Acid		

From (m)	To (m)	Interval (m)	*	Unit	Comments	From (m)	To (m)	Interval (m)	Sample No.	REC %	Cu (ppm)	Pb (ppm)	Zn (ppm)	Ag (ppm)	Au (ppb)
0.00	3.05	3.05		CSDH	casing										
3.05	5.79	2.74	T	CLSH	chlorite schist with calcareous porphyroblasts										
5.79	12.80	7.01	F	CLSH	chlorite schist with calcareous porphyroblasts										
12.80	30.60	17.80	F	CLSH	chlorite schist with calcareous porphyroblasts										
					-pyrite as wisps and lenses										
30.60	32.05	1.45	F	GSPH	graphite-sericite phyllite										
32.05	34.05	2.00	F	CLSH	coarse grained chlorite schist										
34.05	38.05	4.00	F	SEPH	graphitic sericite phyllite										
38.05	44.25	6.20	F	SEPH	sericite phyllite										
44.25	44.75	0.50	F	GRDY	greenstone dyke										
44.75	45.90	1.15	F	QZVN	quartz vein with minor graphite-sericite phyllite										
45.90	49.75	3.85	F	SEPH	graphitic sericite phyllite										
49.75	50.45	0.70	F	CLSH	chlorite schist										
50.45	51.75	1.30	F	SEPH	quartz veined sericite phyllite										
51.75	52.42	0.67	F	GSPH	graphite sericite phyllite										
52.42	~65.00	12.58	F	GSPH	graphite-sericite phyllite										
					-lower contact not recovered										
~65.00	72.23	7.23	F	CLSH	chlorite schist										
					-upper contact not recovered										
72.23	80.10	7.87	F	GSPH	graphite-sericite phyllite with abundant quartz veins										
80.10	89.00	8.90	F	SEPH	sericite phyllite										
89.00	95.00	6.00	F	GSPH	graphite-sericite phyllite										
95.00	100.90	5.90	F	SEPH	sericite phyllite										
100.90	119.10	18.20	F	GSPH	graphite-sericite phyllite										
					-locally disseminated pyrite										
119.10	125.57	6.47	F	CSPH	chlorite-sericite phyllite										
					-approx. 5% pyrite and pyrrhotite										
125.57	131.06	5.49	F	SEPH	sericite phyllite										
131.06	134.45	3.39	F	SEPH	graphitic sericite phyllite										

*S-strong weathering, T-transitional weathering, F-fresh

**SYNOPTIC LOG
NORDAC RESOURCES LTD.**
Property: ConvertHole: CV-97-01

From (m)	To (m)	Interval (m)	*	Unit	Comments	From (m)	To (m)	Interval (m)	Sample No.	REC %	Cu (ppm)	Pb (ppm)	Zn (ppm)	Ag (ppm)	Au (ppb)
134.45	137.90	3.45	F	SEPH	sericite phyllite										
137.90	143.86	5.96	F	GSPH	graphite-sericite phyllite with abundant quartz veins										
143.86	160.60	16.74	F	SEPH	sericite phyllite with 30% quartz veins										
160.60	165.60	5.00	F	GSPH	graphite-sericite phyllite										
					-quartz-pyrite bands	163.52	166.09	2.57	59203		39	38	196	0.6	n/a
165.60	166.90	1.30	F	SEPH	graphitic sericite phyllite										
					-pyrite-pyrrhotite-sphalerite bands	166.09	167.38	1.29	59201		267	88	1.77%	2.8	n/a
					-rare sphalerite splashes										
166.90	168.80	1.90	F	GRDY	greenstone dyke										
						167.38	169.11	1.73	59202		31	36	1660	0.6	n/a
168.80	170.10	1.30	F	GSPH	graphite-sericite phyllite										
170.10	170.50	0.40	F	GRDY	greenstone dyke										
170.50	173.40	2.90	F	GSPH	graphite-sericite phyllite										
173.40	174.35	0.95	F	GRDY	greenstone dyke										
174.35	177.45	3.10	F	GSPH	graphite-sericite phyllite										
177.45	179.50	2.05	F	GRDY	greenstone dyke										
179.50	195.20	15.70	F	GSPH	graphite-sericite phyllite										
					-interbedded with sericite phyllite										
195.20	201.93	6.73	F	SEPH	sericite phyllite										
201.93	210.92	8.99	F	GSPH	graphite-sericite phyllite										
					EOH										

*S-strong weathering, T-transitional weathering, F-fresh

**SYNOPTIC LOG
NORDAC RESOURCES LTD.**
Property: ConvertHole: CV-97-02 Section: 9,400 N

Easting: Northing: Elevation: Depth: Logger: K. Lesnikoff

344,936.78 6,694,193.28 1,187.53 146.91 Drilling Dates: June 19-23, 1997

Depth	0.00	146.91			
Azimuth	58	58			
Dip	-50	-62			
Method	Brunton	Acid			

From (m)	To (m)	Interval (m)	*	Unit	Comments	From (m)	To (m)	Interval (m)	Sample No.	REC %	Cu (ppm)	Pb (ppm)	Zn (ppm)	Ag (ppm)	Au (ppb)
0.00	10.97	10.97		CSDH	casing										
10.97	30.35	19.38	F	GSPH	graphite-sericite phyllite										
					-locally disseminated pyrite	20.42	23.47	3.05	59211		34	42	262	0.4	n/a
30.35	49.37	19.02	F	GSPH	shattered and gouged graphite-sericite phyllite										
49.37	65.75	16.38	F	SEPH	graphitic sericite phyllite										
65.75	69.10	3.35	F	CLSH	chlorite schist										
69.10	73.76	4.66	F	CLSH	tectonized chlorite schist										
73.76	74.00	0.24	F	GSPH	tectonized graphite-sericite phyllite										
74.00	85.95	11.95	F	CLSH	chlorite schist with calcareous porphyroblasts										
					-shattered or gouged	78.33	81.38	3.05	59212		8	256	190	0.6	n/a
						81.38	84.12	2.74	59213		12	494	764	1.6	n/a
85.95	94.37	8.42	F	CLSH	chlorite schist with calcareous porphyroblasts										
					-abundant quartz veins	84.12	87.00	2.88	59214		12	1150	1745	3.2	25
					-disseminated pyrite, less than 1%	87.00	89.30	2.30	59215		6	20	40	0.2	<5
					-locally chalcopyrite splashes in quartz veins	89.30	91.30	2.00	59216		11	746	626	3.4	<5
					-trace sphalerite at 90.20	91.30	94.00	2.70	59217		5	46	70	0.2	<5
94.37	95.75	1.38	F	CSPH	chlorite-sericite phyllite										
95.75	103.63	7.88	F	CLSH	chlorite schist with rare porphyroblasts										
103.63	109.35	5.72	F	CLSH	gouged chlorite schist										
109.35	117.50	8.15	F	CLSH	chlorite schist with calcareous porphyroblasts										
					-minor quartz veins	111.80	114.75	2.95	59218		6	24	62	0.2	<5
						114.75	117.95	3.20	59219		23	332	2540	1.8	<5
117.50	127.40	9.90	F	CLSH	mineralized chlorite schist										
					-calcareous porphyroblasts	117.95	120.95	3.00	59220		22	128	2690	1.8	<5
					-abundant quartz veins	120.95	123.70	2.75	59221		23	216	3560	2.2	<5
					-sphalerite as specks both in quartz veins and disseminated in chlorite schist	123.70	124.30	0.60	59222		269	306	9.41%	25.6	35
						124.30	127.60	3.30	59223		17	162	5730	2.6	<5
127.40	127.70	0.30	F	CLSH	gouged chlorite schist										
						127.60	128.62	1.02	59224		62	110	8670	4.2	<5

*S-strong weathering, T-transitional weathering, F-fresh

SYNOPTIC LOG
NORDAC RESOURCES LTD.
Property: CONVERTHole: CV-97-03 Section: 9,600 N

Easting: Northing: Elevation: Depth: Logger: K. Lesnikoff

345,024.36 6,694,469.92 1,237.88 171.30 Drilling Dates: June 24-27, 1997

Depth	0.00	171.30			
Azimuth	58	58			
Dip	-50	-61			
Method	Brunton	Acid			

From (m)	To (m)	Interval (m)	*	Unit	Comments	From (m)	To (m)	Interval (m)	Sample No.	REC %	Cu (ppm)	Pb (ppm)	Zn (ppm)	Ag (ppm)	Au (ppb)
0.00	3.00	3.00	T	OBDH	overburden										
3.00	12.80	9.80	T	MSCH	massive chert with minor muscovite										
12.80	14.25	1.45	T	RBCH	grey ribbon bedded chert										
14.25	17.10	2.85	S	MSCH	weakly mineralized massive chert										
					-fine grained pyrite in lenses and veinlets	13.60	16.60	3.00	59225		39	296	218	2.6	n/a
17.10	18.75	1.65	S	MSCH	massive chert with minor muscovite										
					-broken and oxidized	16.60	19.60	3.00	59226		78	376	1050	2.0	n/a
18.75	30.70	11.95	T	MSCH	massive chert with minor muscovite										
					-pyrite is disseminated or deposited along fractures	19.60	22.60	3.00	59231		46	96	1450	2.0	n/a
30.70	32.30	1.60	T	RBCH	grey ribbon bedded chert										
32.30	40.90	8.60	T	MSCH	massive chert										
40.90	52.42	11.52	F	MSCH	massive chert with minor muscovite-chlorite laminaes										
						41.75	44.75	3.00	59227		62	34	82	0.2	n/a
52.42	53.94	1.52	F	GSPH	graphite-sericite phyllite										
53.94	58.52	4.58	F	RBCH	grey ribbon bedded chert										
58.52	60.04	1.52	F	GSPH	gouged graphite-sericite phyllite										
60.04	60.65	0.61	F	RBCH	grey ribbon bedded chert										
60.65	61.65	1.00	F	MSCH	massive chert with minor muscovite										
61.65	62.63	0.98	F	MSCH	massive chert with sericite										
62.63	64.31	1.68	F	CSSH	chlorite-sericite schist										
64.31	76.90	12.59	F	GSPH	shattered and gouged graphite-sericite phyllite										
76.90	81.10	4.20	F	RBCH	grey ribbon bedded chert										
81.10	83.00	1.90	F	SEPH	sericite phyllite										
83.00	84.15	1.15	F	RBCH	grey ribbon bedded chert										
84.15	85.75	1.60	F	GSPH	graphite-sericite phyllite										
					-locally coarse pyrite grains	85.65	87.90	2.25	59228		13	16	280	0.2	n/a
85.75	88.80	3.05	F	RBCH	grey ribbon bedded chert										
88.80	101.50	12.70	F	GSPH	graphite-sericite phyllite										
101.50	102.80	1.30	F	RBCH	grey ribbon bedded chert										

*S-strong weathering, T-transitional weathering, F-fresh

**SYNOPTIC LOG
NORDAC RESOURCES LTD.**
Property: CONVERTHole: CV-97-04 Section: 9,800 N

Easting: Northing: Elevation: Depth: Logger: K. Lesnikoff

344,982.07 6,694,704.19 1,225.66 170.08

Drilling Dates: June 28 - July 1, 1997

Depth	0.00	170.08			
Azimuth	58	58			
Dip	-50	-61			
Method	Brunton	Acid			

From (m)	To (m)	Interval (m)	*	Unit	Comments	From (m)	To (m)	Interval (m)	Sample No.	REC %	Cu (ppm)	Pb (ppm)	Zn (ppm)	Ag (ppm)	Au (ppb)
0.00	4.20	4.20		OBDH	overburden										
4.20	7.31	2.81	T	GSPH	graphite-sericite pyllite										
7.31	11.90	4.59	F	GSPH	graphite-sericite pyllite										
11.90	31.08	19.18	F	MSCH	strained massive chert										
						26.85	28.34	1.49	59232		14	166	876	1.6	n/a
31.08	44.15	13.07	F	MSCH	massive chert with chloritic laminaes										
44.15	50.10	5.95	F	GSPH	graphite-sericite phyllite										
50.10	52.12	2.02	F	SEPH	graphitic sericite phyllite										
52.12	54.40	2.28	F	SEPH	sericite phyllite										
54.40	58.21	3.81	F	SEPH	graphitic sericite phyllite										
58.21	73.00	14.79	F	SEPH	interbedded sericite phyllite & graphitic sericite phyllite										
73.00	76.70	3.70	F	SEPH	shattered and gouged graphitic sericite phyllite										
76.70	79.30	2.60	F	SEPH	graphitic sericite phyllite										
79.30	83.82	4.52	F	SEPH	sericite phyllite										
83.82	89.91	6.09	F	GSPH	graphite-sericite phyllite										
89.91	95.93	6.02	F	SEPH	sericite phyllite										
95.93	101.15	5.22	F	SEPH	calcareous sericite phyllite										
						97.23	100.23	3.00	59233		12	20	54	0.2	n/a
101.15	105.46	4.31	F	SEPH	graphitic sericite phyllite										
105.46	108.10	2.64	F	RBCH	graphitic ribbon bedded chert										
108.10	109.90	1.80	F	RBCH	tectonized chert interbedded with graphite phyllite										
109.90	113.38	3.48	F	RBCH	ribbon bedded chert										
					-poorly developed internal bedding	110.10	113.10	3.00	59234		25	174	1955	0.4	n/a
113.38	117.97	4.59	F	SEPH	graphitic sericite phyllite										
117.97	122.52	4.55	F	RBCH	ribbon bedded chert										
					-poorly developed internal bedding	117.93	120.70	2.77	59235		85	514	1725	1.4	n/a
					-thin sphalerite bands and wisps, disseminated pyrite	120.70	122.52	1.82	59236		91	74	84	0.6	n/a
122.52	127.80	5.28	F	RBCH	ribbon bedded chert										
					-intensively veined	122.52	125.47	2.95	59237		91	80	262	0.6	n/a

*S-strong weathering, T-transitional weathering, F-fresh

SYNOPTIC LOG
NORDAC RESOURCES LTD.
Property: CONVERTHole: CV-97-05 Section: 9,600 N

Easting: Northing: Elevation: Depth: Logger: K. Lesnikoff

345,133.95 6,694,554.82 1,248.17 136.86 Drilling Dates: July 2-4, 1997

Depth	0.00	136.86		
Azimuth	58	58		
Dip	-50	-57		
Method	Brunton	Acid		

From (m)	To (m)	Interval (m)	*	Unit	Comments	From (m)	To (m)	Interval (m)	Sample No.	REC %	Cu (ppm)	Pb (ppm)	Zn (ppm)	Ag (ppm)	Au (ppb)
0.00	7.30	7.30	F	OBDH	overburden										
7.30	32.61	25.31	F	GSPH	graphite-sericite phyllite										
32.61	37.20	4.59	F	SEPH	sericite phyllite										
37.20	58.55	21.35	F	GSPH	interbedded graphite-sericite phyllite & sericite phyllite										
58.55	59.80	1.25	F	GSPH	shattered and gouged graphite-sericite phyllite										
59.80	64.55	4.75	F	GSPH	interbedded graphite-sericite phyllite & sericite phyllite										
64.55	65.53	0.98	F	GSPH	shattered and gouged graphite-sericite phyllite										
65.53	83.30	17.77	F	GSPH	graphite-sericite phyllite										
83.30	86.60	3.30	F	GSPH	shattered and gouged graphite-sericite phyllite										
86.60	88.30	1.70	F	GSPH	graphite-sericite phyllite										
					-1-2% disseminated pyrite										
88.30	93.00	4.70	F	RBCH	ribbon bedded chert										
					-pyrite grains up to 2mm across at 91.45	88.29	89.96	1.67	59241		60	146	202	1.0	n/a
						89.96	92.96	3.00	59242		36	48	176	0.8	n/a
93.00	98.75	5.75	F	RBCH	tectonized ribbon bedded chert										
					-interbedded with graphite-sericite phyllite										
					-coarse pyrite & quartz-pyrite boudin fragments at 95 m										
98.75	105.15	6.40	F	RBCH	ribbon bedded chert										
					-chlorite-sericite laminaes	98.65	101.80	3.15	59243		50	8	56	0.2	n/a
						103.32	106.07	2.75	59244		44	374	290	1.0	n/a
105.15	108.20	3.05	F	-	no core recovered										
108.20	122.83	14.63	F	GSPH	graphite-sericite phyllite										
122.83	136.86	14.03	F	SEPH	graphitic sericite phyllite										
					EOH										

*S-strong weathering, T-transitional weathering, F-fresh

**SYNOPTIC LOG
NORDAC RESOURCES LTD.**
Property: CONVERTHole: CV-97-06 Section: 9,700 N

Easting: Northing: Elevation: Depth: Logger: K. Lesnikoff

344,772.44 6,694,431.71 1,179.35 156.67 Drilling Dates: July 6-9, 1997

Depth	0.00	156.67			
Azimuth	58	58			
Dip	-50	-57			
Method	Brunton	Acid			

From (m)	To (m)	Interval (m)	*	Unit	Comments	From (m)	To (m)	Interval (m)	Sample No.	REC %	Cu (ppm)	Pb (ppm)	Zn (ppm)	Ag (ppm)	Au (ppb)
0.00	4.20	4.20		CSDH	casing										
4.20	6.00	1.80	S	CLSH	weathered chlorite schist										
6.00	8.22	2.22	T	CSSH	chlorite-sericite schist										
8.22	16.40	8.18	F	CLSH	chlorite schist with calcareous porphyroblasts										
						8.22	10.66	2.44	59245		4	38	226	<0.2	n/a
16.40	17.30	0.90	F	CLSH	silica rich chlorite schist										
17.30	39.60	22.30	F	CLSH	chlorite schist with rare porphyroblasts										
					-locally veined with carbonate and quartz veins	21.94	24.38	2.44	59246		22	12	66	0.2	n/a
39.60	44.70	5.10	F	SEPH	graphitic sericite phyllite										
44.70	53.70	9.00	F	CLSH	chlorite schist										
					-pyrite and pyrrhotite lenses at 46.60-48.20	50.29	52.57	2.28	59247		17	8	68	<0.2	n/a
53.70	60.40	6.70	F	SEPH	graphitic sericite phyllite										
60.40	69.79	9.39	F	GSPH	tectonized graphite-sericite phyllite										
69.79	80.00	10.21	F	GSPH	graphite-sericite phyllite										
80.00	92.90	12.90	F	SEPH	sericite phyllite										
92.90	98.60	5.70	F	SEPH	graphitic sericite phyllite										
98.60	105.15	6.55	F	SEPH	sericite phyllite										
105.15	108.20	3.05	F	SEPH	tectonized graphitic sericite phyllite										
108.20	119.48	11.28	F	GSPH	graphite-sericite phyllite										
119.48	120.40	0.92	F	GSPH	gouged graphite-sericite phyllite										
120.40	130.70	10.30	F	GSPH	graphite-sericite phyllite										
130.70	132.25	1.55	F	QZVN	quartz vein										
132.25	138.50	6.25	F	GSPH	graphite-sericite phyllite										
138.50	153.95	15.45	F	SEPH	sericite phyllite										
153.95	156.67	2.72	F	RBCH	ribbon bedded chert										
					EOH										

*S-strong weathering, T-transitional weathering, F-fresh



23' 23"
 Grid North
 True North
 UTM Zone 9
 NTS 105B/5

- Outcrop
- Geological contact, inferred
- Foliation orientation
- Gossanous kill zone
- Claim boundary

- 1 Quartz-muscovite ± biotite ± chlorite schist
- 2 Metaquartzite/chert
- 3 Phyllite
- 8 Andesite
- 9 Granodiorite


NORDAC RESOURCES LTD.

FIGURE 6
 ARCHER, CATHRO & ASSOCIATES (1981) LIMITED
PROPERTY GEOLOGY
 CONVERT PROPERTY
 GRID 1

093866

SCALE 1:10,000
 0 100 200 300 400 500m

DRAWN/REVISED BY: AG PROJECT: Doh D
 FILE: NDR_CONVERT\G1\ACAD97\001-GEO.DWG DATE: DECEMBER, 1997



- Outcrop
- Geological contact, inferred
- Foliation orientation
- Claim boundary

- 2 Chert
- 3 Phyllite
- 4 Quartz-feldspar-muscovite ± biotite grit
- 8 Andesite
- 9 Granodiorite

NORDAC RESOURCES LTD.

FIGURE 7
ARCHER, CATHRO & ASSOCIATES (1981) LIMITED

PROPERTY GEOLOGY
CONVERT PROPERTY
GRIDS 2 AND 3

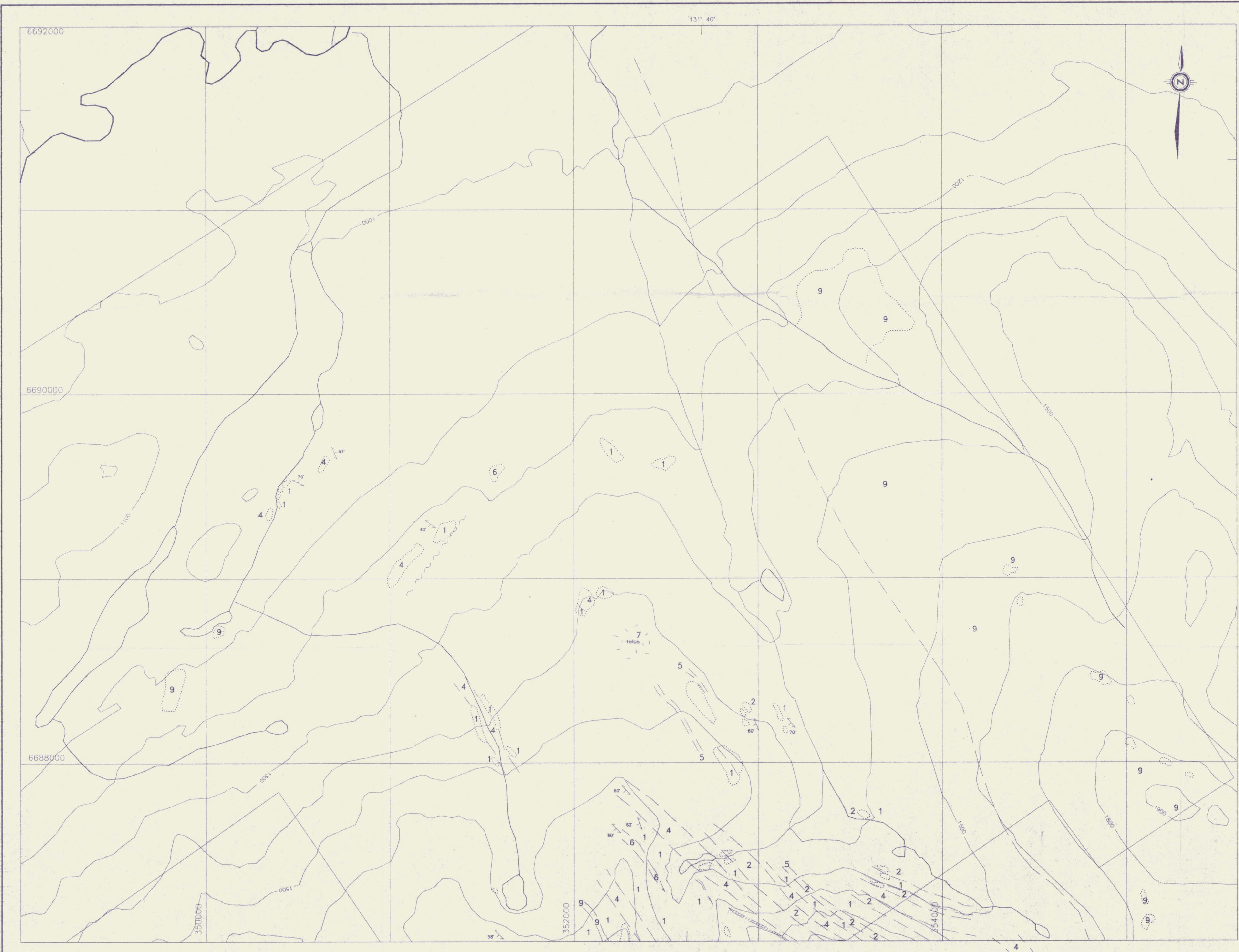
093866

SCALE 1:10,000
0 100 200 300 400 500m

Dwn @

DRAWN/REVISED BY: AG	PROJECT:
FILE: NOR_CONVERT\ACAD97\023-GEO.DWG	DATE: DECEMBER, 1997

DIAND - YUKON REGION LIBRARY



- Outcrop
- Geological contact, inferred
- Foliation orientation
- Fault trace, inferred
- Claim boundary
- Mineralized horizon

- 1 Quartz-muscovite ± biotite ± chlorite schist
- 2 Chert
- 4 Quartz-feldspar-muscovite ± biotite grit
- 5 Limestone
- 6 Peridotite
- 7 Quartz-feldspar porphyry
- 9 Granodiorite

NORDAC RESOURCES LTD.

FIGURE 8
ARCHER, CATHRO & ASSOCIATES (1981) LIMITED

PROPERTY GEOLOGY
CONVERT PROPERTY
GRID 4

093866

DWA 3

SCALE 1:10,000
0 100 200 300 400 500m

DRAWN/REVISED BY: AG	PROJECT:
FILE: NOR_CONVERT\G4\ACAD97\CO4-GEO.DWG	DATE: DECEMBER, 1997



2' 23"
 Old North
 True North
 UTM Zone 9
 NTS 105B/5

- Claim boundary
- 20449 Soil sample location with sample number
- 93603 Silt sample location with sample number
- ▲ 93599 Rock sample location with sample number

NORDAC RESOURCES LTD.	
FIGURE 10 ARCHER, CATHRO & ASSOCIATES (1981) LIMITED	
SAMPLE LOCATION	
CONVERT PROPERTY GRID 1 093866	
SCALE 1:110,000 0 100 200 300 400 500m	
DRAWN/REVISED BY: AG	PROJECT: Dist 4
FILE: NOR\CONVERT\G1\ACAD97\CO967-SL.DWG	DATE: DECEMBER, 1997



- Claim boundary
 - CV-97-01 Diamond drill hole
 - 0.08 Soil sample location with Ag value in ppm
 - * 0.06 Silt sample location with Ag value in ppm
 - 0.06 Rock sample location with Ag value in ppm
 - Ag value below detection limit
-
- ≥ 5.0ppm Ag
 - ≥ 2.0 < 5.0 ppm Ag
 - ≥ 1.0 < 2.0 ppm Ag

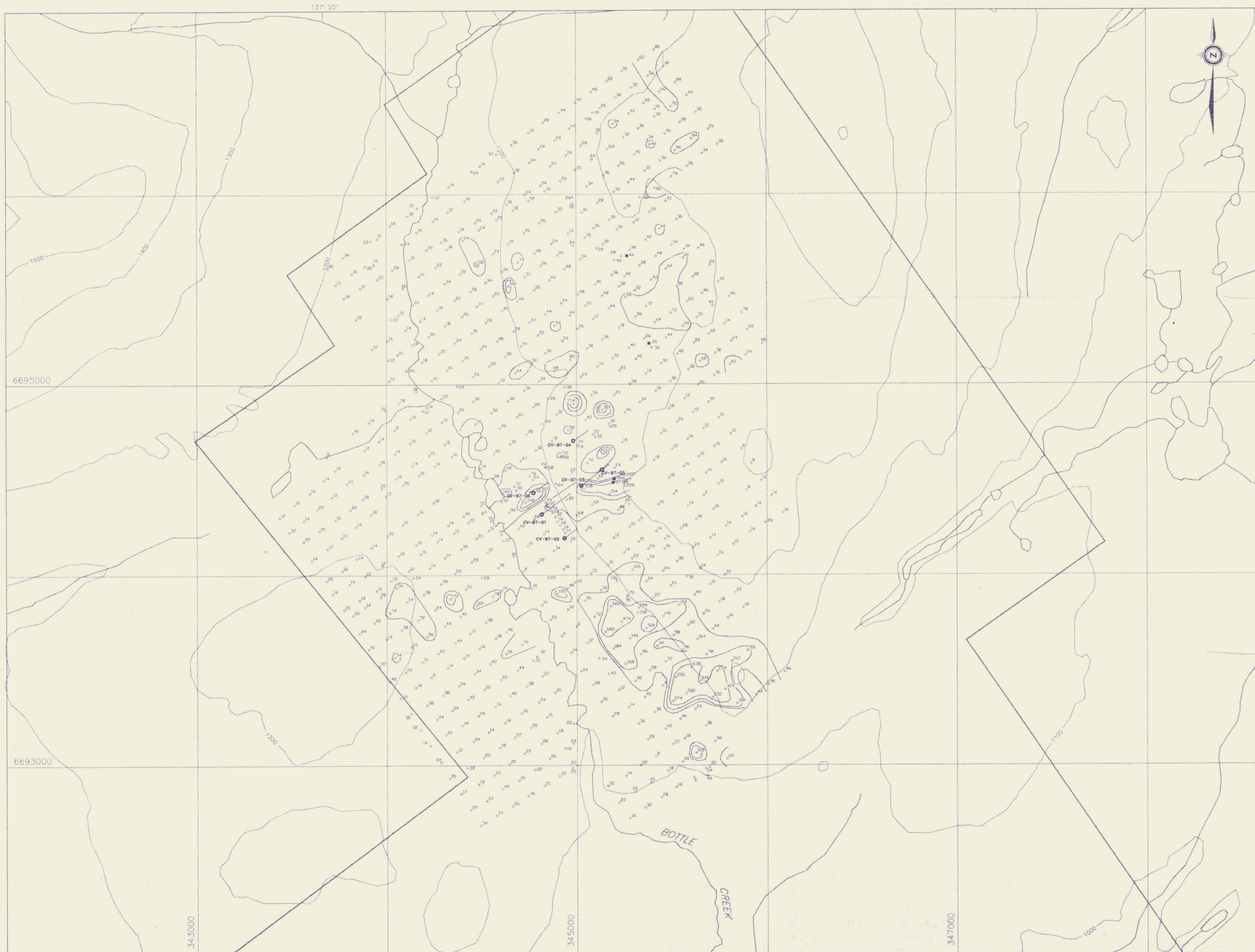
NORDAC RESOURCES LTD.

FIGURE 11
ARCHER, CATHRO & ASSOCIATES (1981) LIMITED

SILVER GEOCHEMISTRY
CONVERT PROPERTY
GRID 1 093866

SCALE 1:10,000
0 100 200 300 400 500m

DRAWN/REVISED BY: AG PROJECT: DW/S
FILE: NDR\CONVERT\G1\ACAD97\CO967-AG.DWG DATE: DECEMBER, 1997



N 23'
 Grid North
 True North
 UTM Zone 9
 NTS 105B/5

60' 22'

6695000

6693000

343000

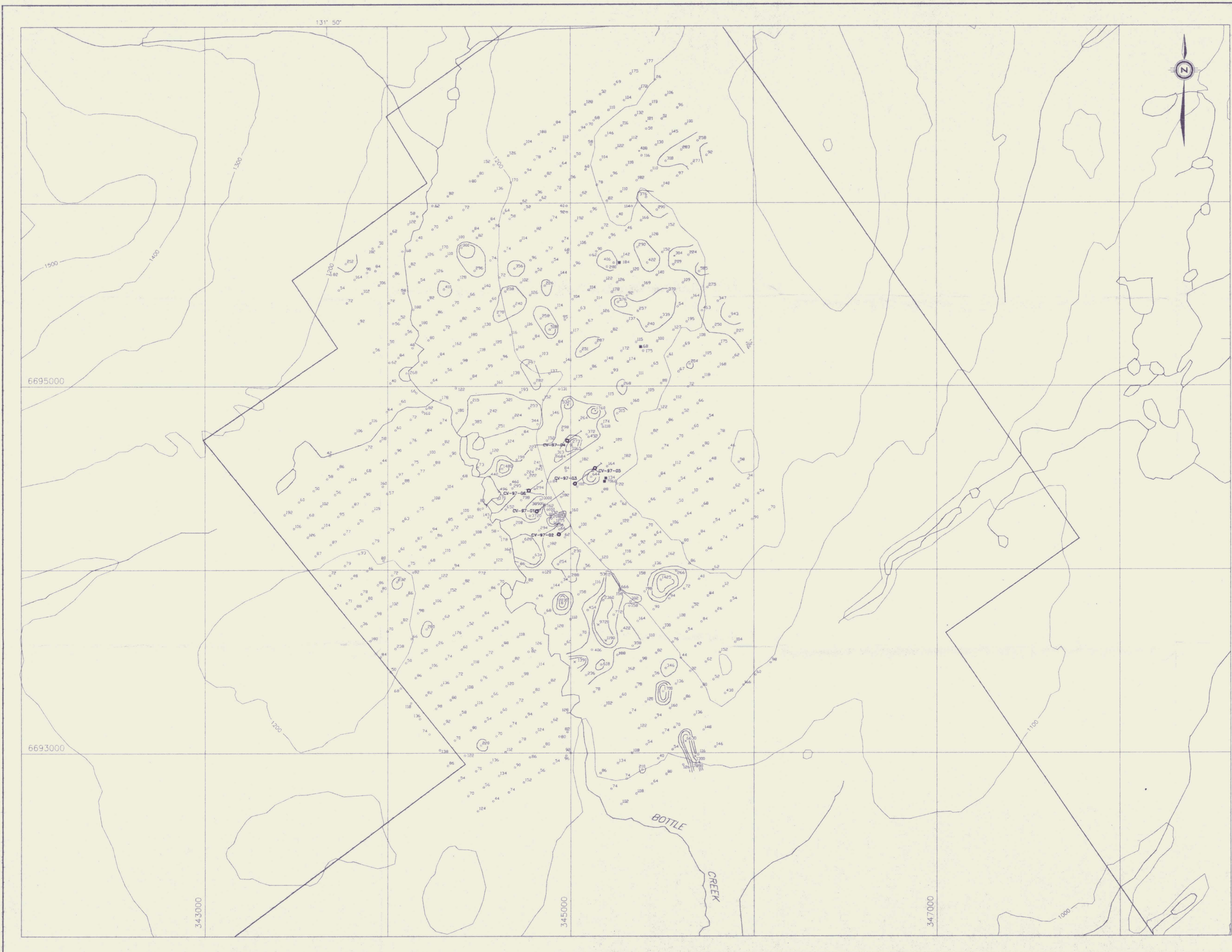
345000


347000


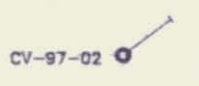



- Claim boundary
- CV-97-02 ◻ Diamond drill hole
- ¹⁹⁴ Soil sample location with Pb value in ppm
- ◻²⁶ Silt sample location with Pb value in ppm
- ◻²⁴ Rock sample location with Pb value in ppm




- ◻ ≥ 200 ppm Pb
- ◻ ≥ 100 < 200 ppm Pb
- ◻ ≥ 50 < 100 ppm Pb

NORDAC RESOURCES LTD.	
FIGURE 12 ARCHER, CATHRO & ASSOCIATES (1981) LIMITED	
LEAD GEOCHEMISTRY CONVERT PROPERTY GRID 1 093866	
SCALE 1:10,000 	
DRAWN/REVISED BY: AG FILE: NOR\CONVERT\G1\ACAD97\CO967--PB.DWG	PROJECT: DATE: DECEMBER, 1997



2' 23' 
 Grid North
 True North
 UTM Zone 9
 NTS 105B/5

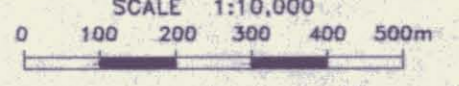
-  Claim boundary
-  Diamond drill hole
-  Soil sample location with Zn value in ppm
-  Silt sample location with Zn value in ppm
-  Rock sample location with Zn value in ppm

-  ≥ 1000 ppm Zn
-  $\geq 500 < 1000$ ppm Zn
-  $\geq 200 < 500$ ppm Zn

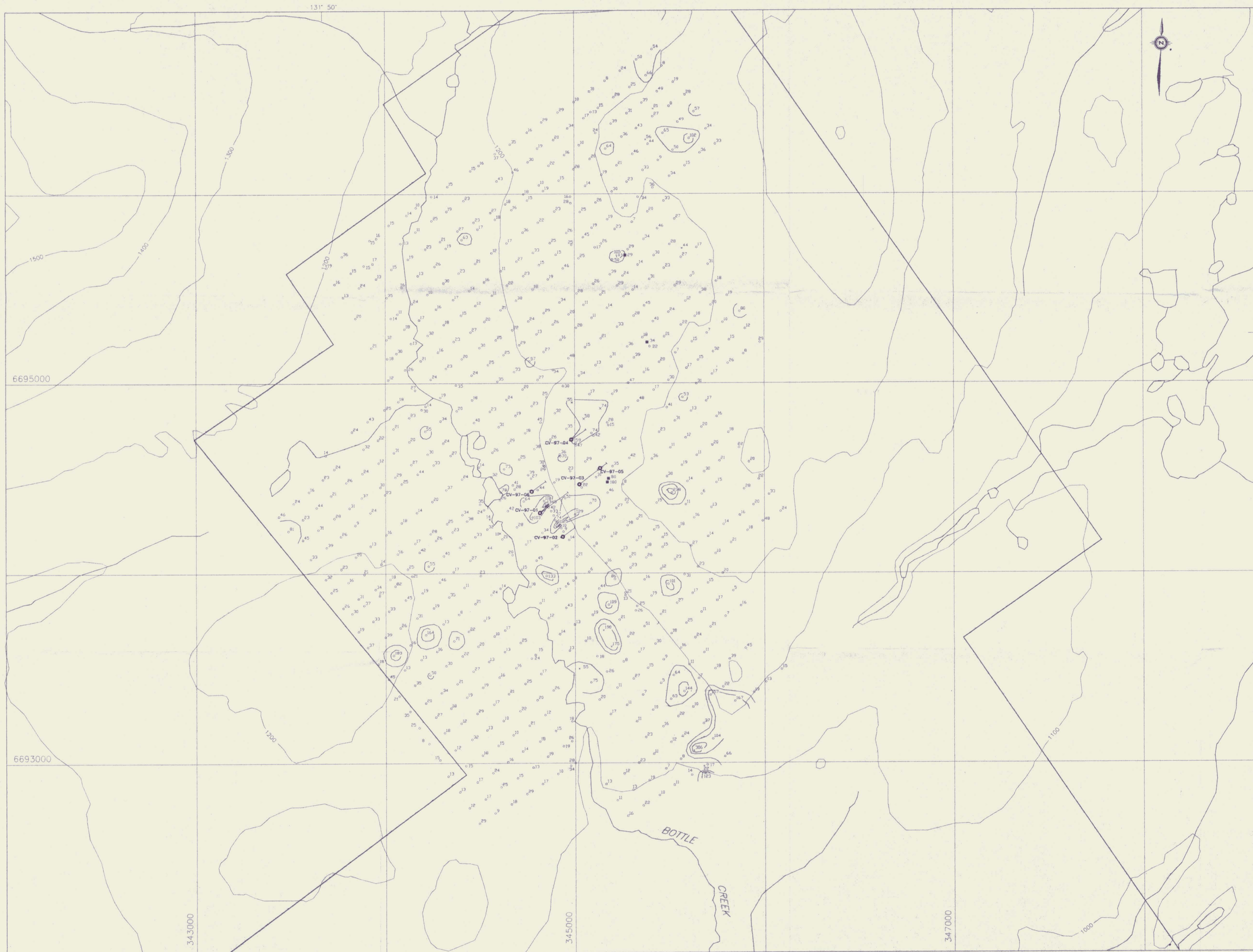
NORDAC RESOURCES LTD.

FIGURE 13
 ARCHER, CATHRO & ASSOCIATES (1981) LIMITED

ZINC GEOCHEMISTRY
 CONVERT PROPERTY 093866
 GRID 1 *Deli 7*

SCALE 1:10,000


DRAWN/REVISED BY: AG	PROJECT:
FILE: NDR\CONVERT\G1\ACAD97\CO967-ZN.DWG	DATE: DECEMBER, 1997

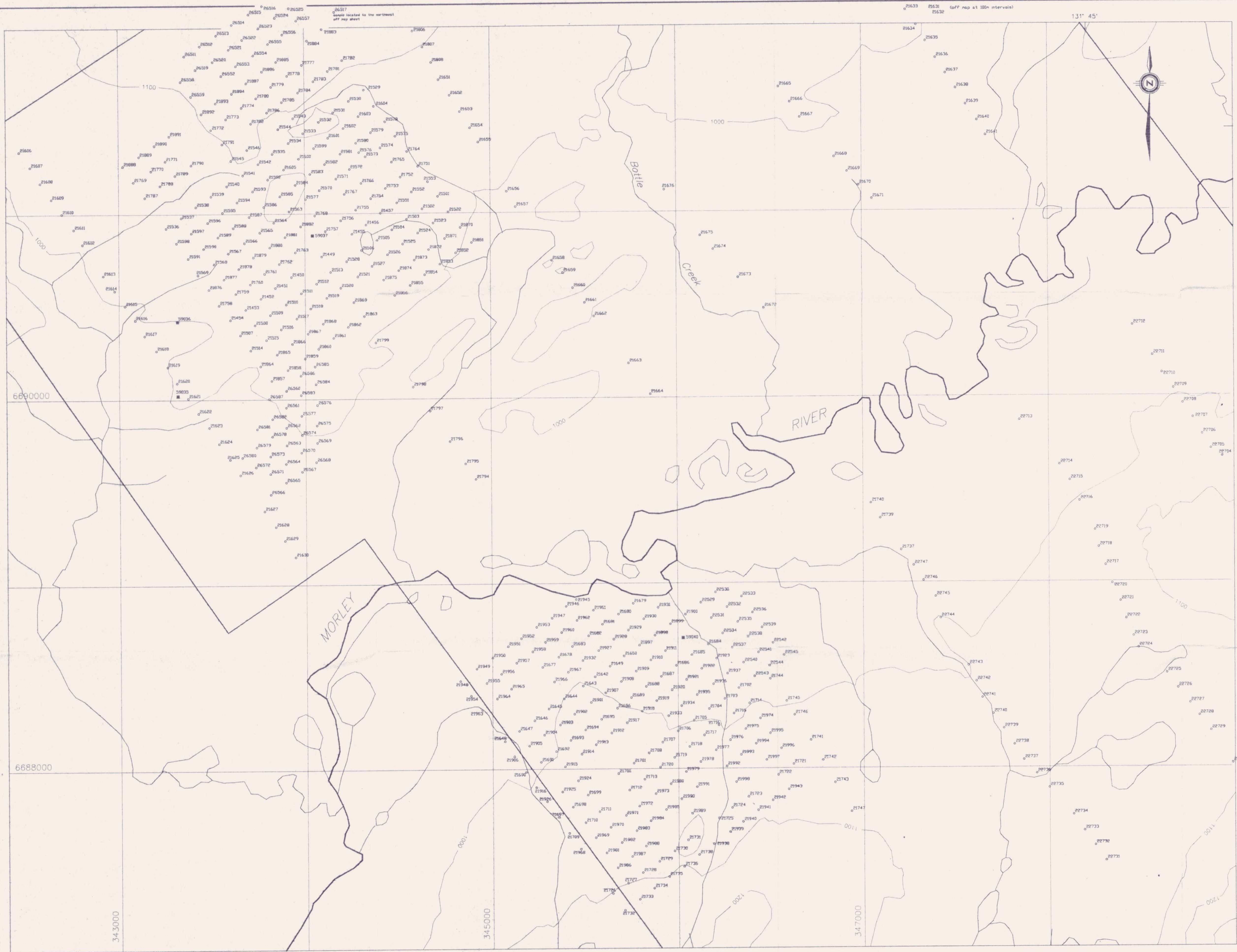


2' 23" True North
 Grid North
 UTM Zone 9
 NTS 105B/5

- Claim boundary
- Diamond drill hole
- Soil sample location with Cu value in ppm
- Silt sample location with Cu value in ppm
- Rock sample location with Cu value in ppm

- ≥ 200 ppm Cu
- $\geq 100 < 200$ ppm Cu
- $\geq 50 < 100$ ppm Cu

NORDAC RESOURCES LTD.	
FIGURE 14 ARCHER, CATHRO & ASSOCIATES (1981) LIMITED	
COPPER GEOCHEMISTRY	
CONVERT PROPERTY GRID 1 093866	
SCALE 1:10,000 	
DRAWN/REVISED BY: AG	PROJECT: DWB 8
FILE: NOR_CONVERT\G1\ACAD97\CON967-CU.DWG	DATE: DECEMBER, 1997



Grid North
True North

22'3"

UTM Zone 9
NTS 105B/5

- Claim boundary
- 28449 Soil sample location with sample number
- 18603 Silt sample location with sample number
- 93529 Rock sample location with sample number

NORDAC RESOURCES LTD.

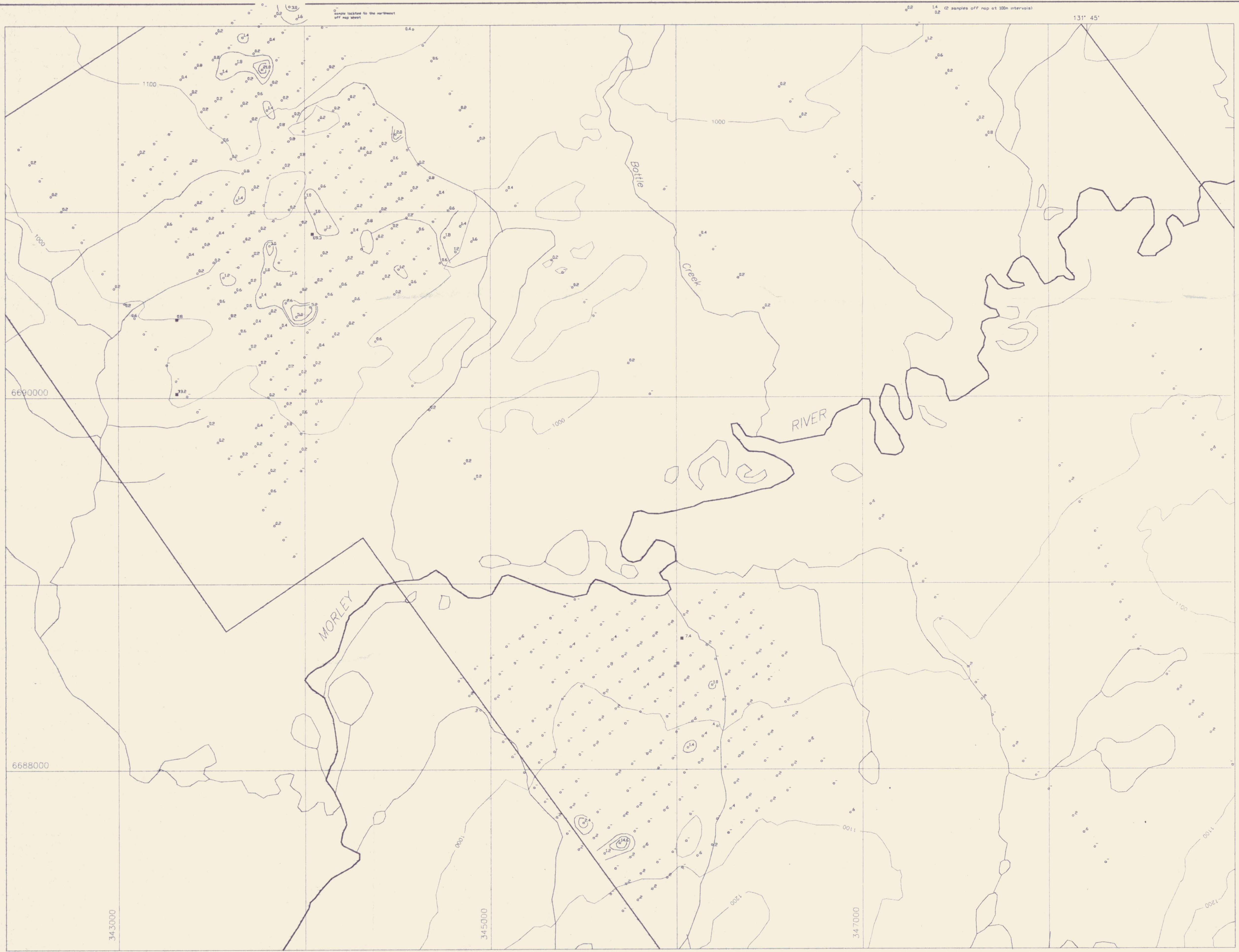
FIGURE 15
ARCHER, CATHRO & ASSOCIATES (1981) LIMITED

SAMPLE LOCATION
CONVERT PROPERTY
GRIDS 2 AND '3 093866

SCALE 1:110,000
0 100 200 300 400 500m

DWA 9

DRAWN/REVISED BY: AG PROJECT: FILE: NOR CONVERT\G23\ACAD97\CO967-SL.DWG DATE: DECEMBER, 1997



Grid North
True North
223'

UTM Zone 9
NTS 105B/5

- Claim boundary
 - Ag value in ppm
 - Silt sample location with Ag value in ppm
 - Rock sample location with Ag value in ppm
 - Ag value below detection limit
-
- ≥ 5.0 ppm Ag
 - $\geq 2.0 < 5.0$ ppm Ag
 - $\geq 1.0 < 2.0$ ppm Ag

NORDAC RESOURCES LTD.

FIGURE 16
ARCHER, CATHRO & ASSOCIATES (1981) LIMITED

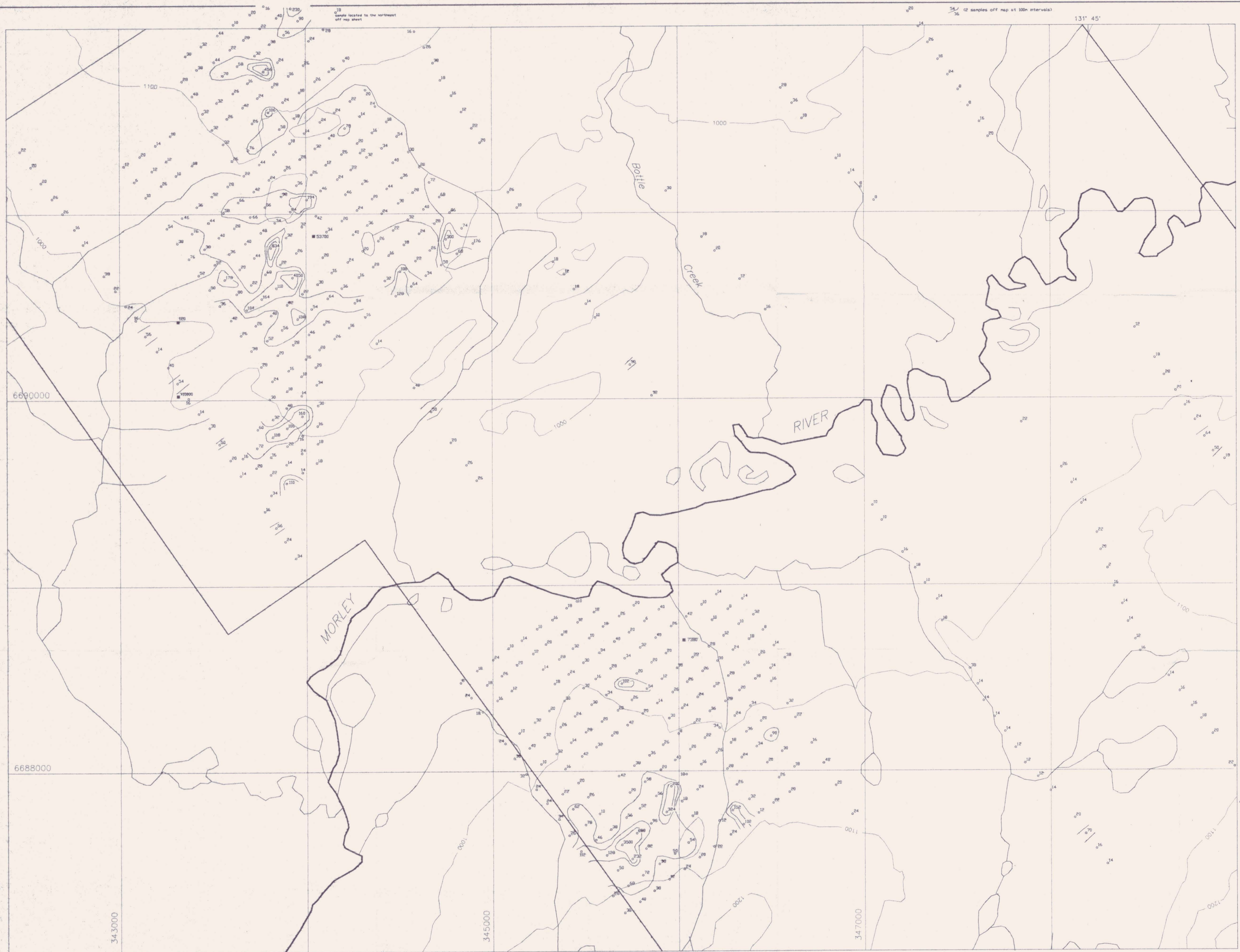
SILVER GEOCHEMISTRY

CONVERT PROPERTY
GRIDS 2 AND 3 093866

SCALE 1:10,000
0 100 200 300 400 500m

DW 10

DRAWN/REVISED BY: AG	PROJECT:
FILE: NDR\CONVERT\G23\ACAD97\CO987-AG.DWG	DATE: DECEMBER, 1997



Grid North
True North
223'

UTM Zone 9
NTS 105B/5

- Claim boundary
 - ¹⁹⁴ Soil sample location with Pb value in ppm
 - ³⁶ Silt sample location with Pb value in ppm
 - ³⁴ Rock sample location with Pb value in ppm
- ≥ 200 ppm Pb
 - ≥ 100 < 200 ppm Pb
 - ≥ 50 < 100 ppm Pb

NORDAC RESOURCES LTD.

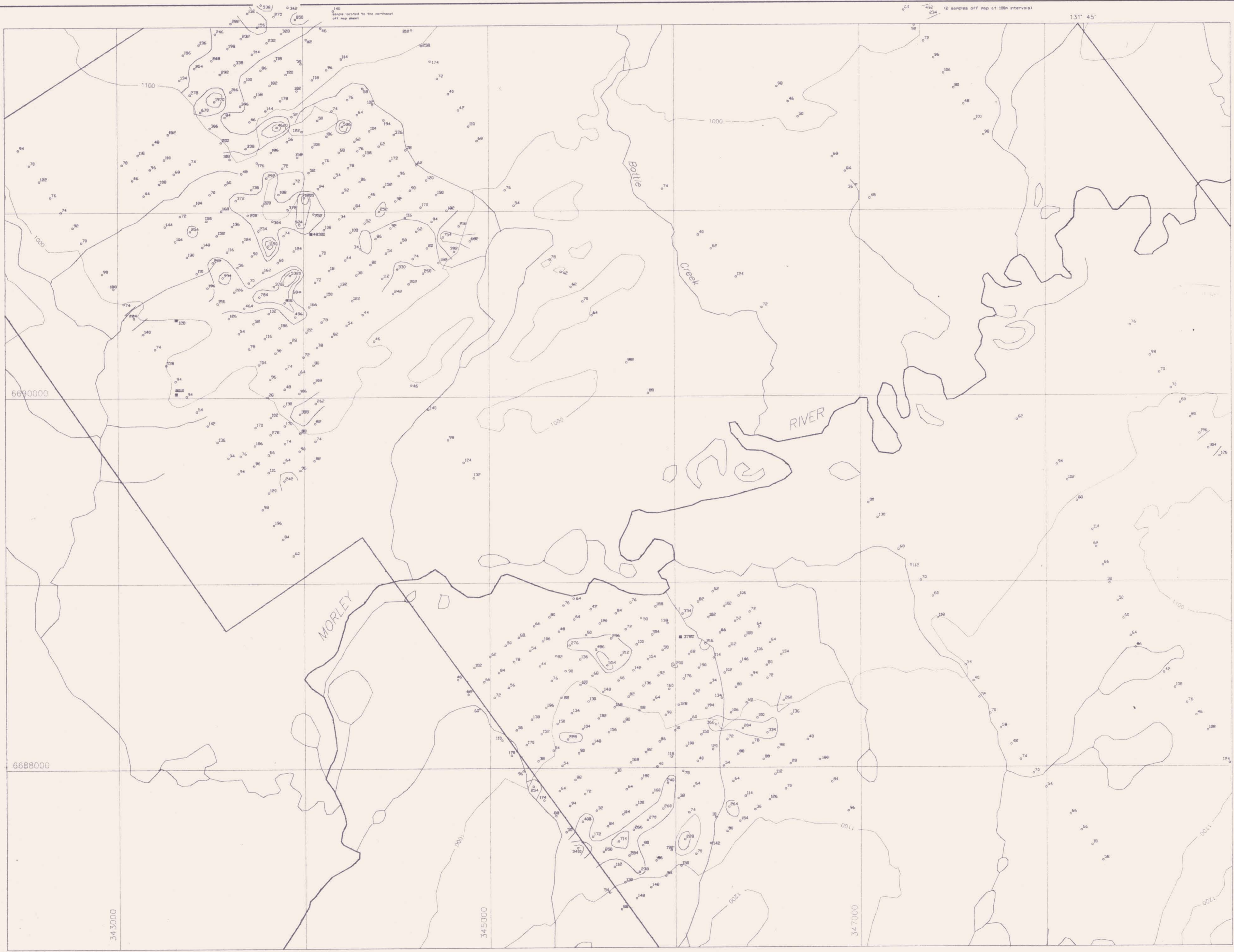
FIGURE 17
ARCHER, CATHRO & ASSOCIATES (1981) LIMITED

LEAD GEOCHEMISTRY
CONVERT PROPERTY
GRIDS 2 AND 3 093866

SCALE 1:10,000
0 100 200 300 400 500m

DRAWN/REVISED BY: AG PROJECT: DATE: DECEMBER, 1997

FILE: NOR\CONVERT\G23\ACAD97\CO967-PB.DWG



Grid North
True North
2'23"

UTM Zone 9
NTS 105B/5

- Claim boundary
 - ⁴⁵⁶ Soil sample location with Zn value in ppm
 - ⁵⁶ Silt sample location with Zn value in ppm
 - ³⁴ Rock sample location with Zn value in ppm
-
- ≥ 1000 ppm Zn
 - ≥ 500 < 1000 ppm Zn
 - ≥ 200 < 500 ppm Zn

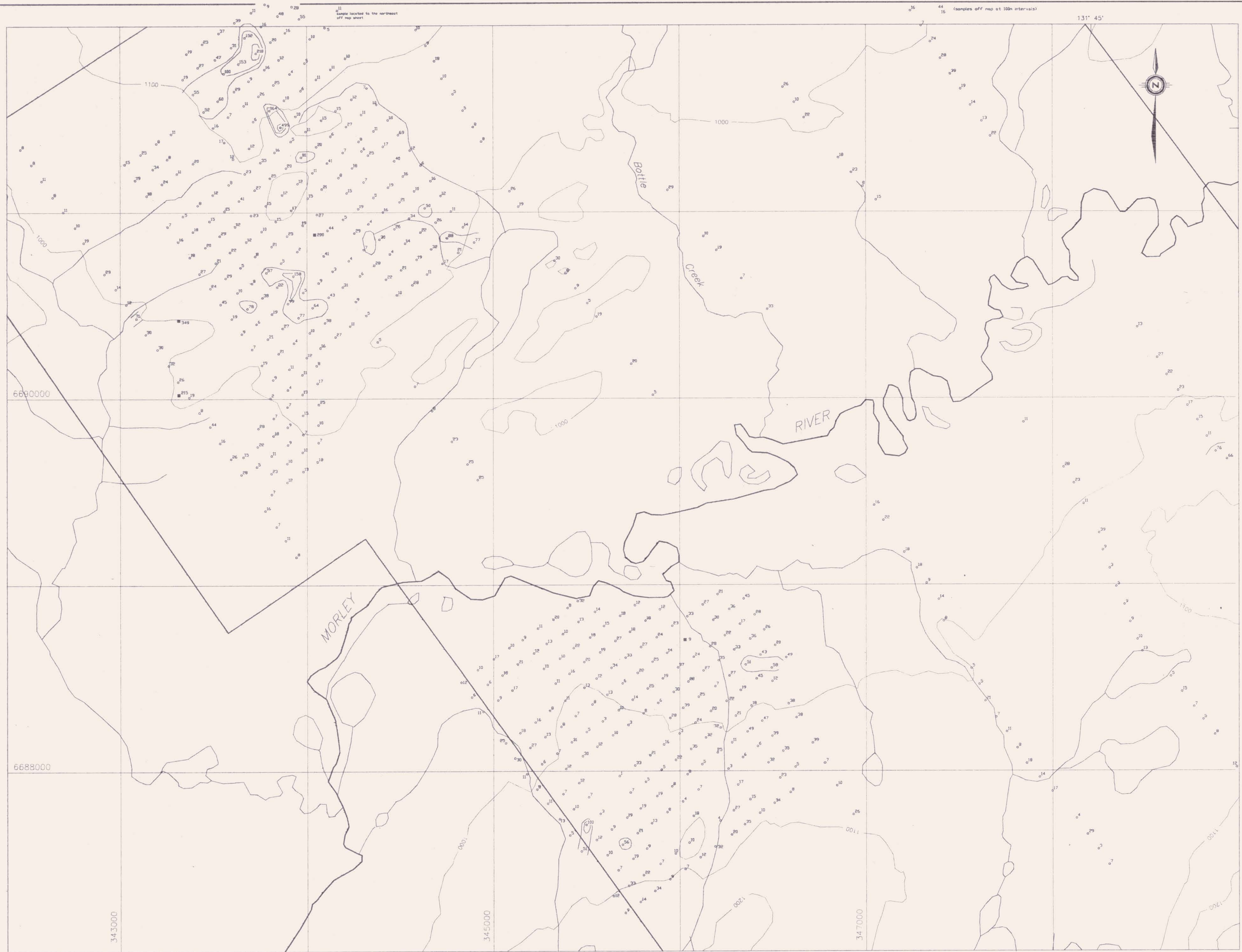
NORDAC RESOURCES LTD.

FIGURE 18
ARCHER, CATHRO & ASSOCIATES (1981) LIMITED

ZINC GEOCHEMISTRY
CONVERT PROPERTY
GRIDS 2 AND 3 **093866**

SCALE 1:10,000
0 100 200 300 400 500m

DRAWN/REVISED BY: JG PROJECT: Dwh 12
FILE: NGR\CONVERT\G23\ACAD97\CO967-ZN.DWG DATE: DECEMBER, 1997



NORDAC RESOURCES LTD.

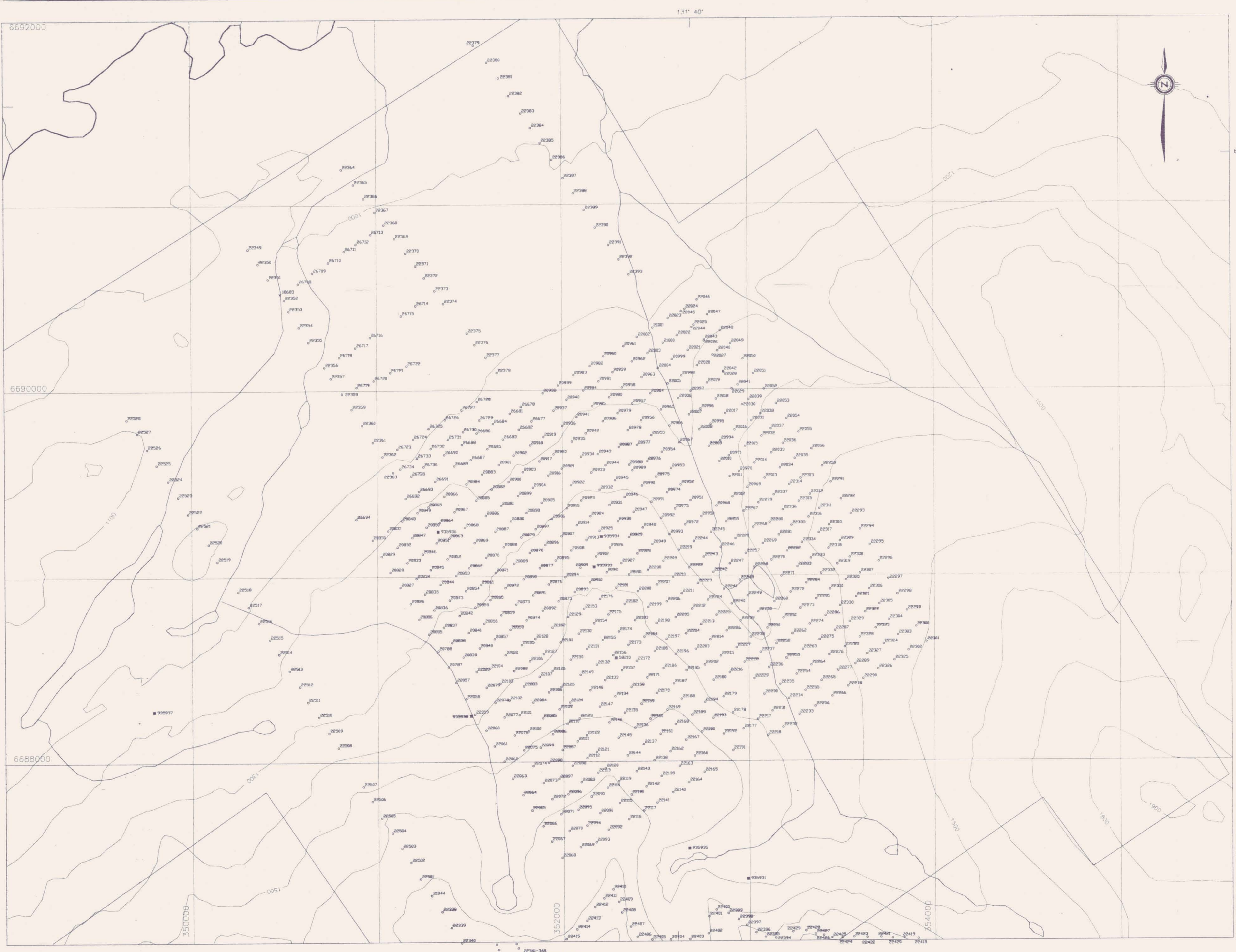
FIGURE 19
ARCHER, CATHRO & ASSOCIATES (1981) LIMITED

COPPER GEOCHEMISTRY
CONVERT PROPERTY
GRIDS 2 AND 3 **093866**

SCALE 1:10,000
0 100 200 300 400 500m

Drawn (B)

DRAWN/REVISED BY: AG PROJECT:
FILE: NOR\CONVERT\G23\ACAD97\CO967-CU.DWG DATE: DECEMBER, 1997



NORDAC RESOURCES LTD.

FIGURE 20
ARCHER, CATHRO & ASSOCIATES (1981) LIMITED

SAMPLE LOCATION

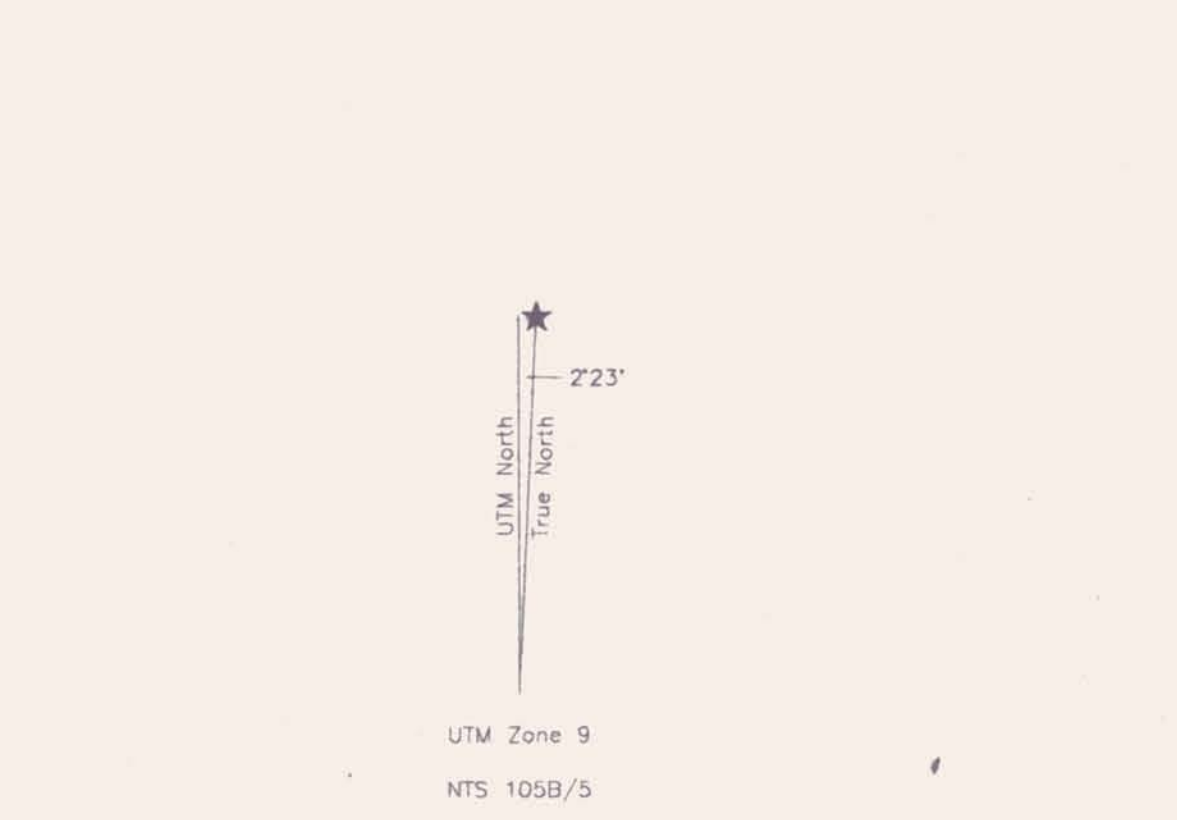
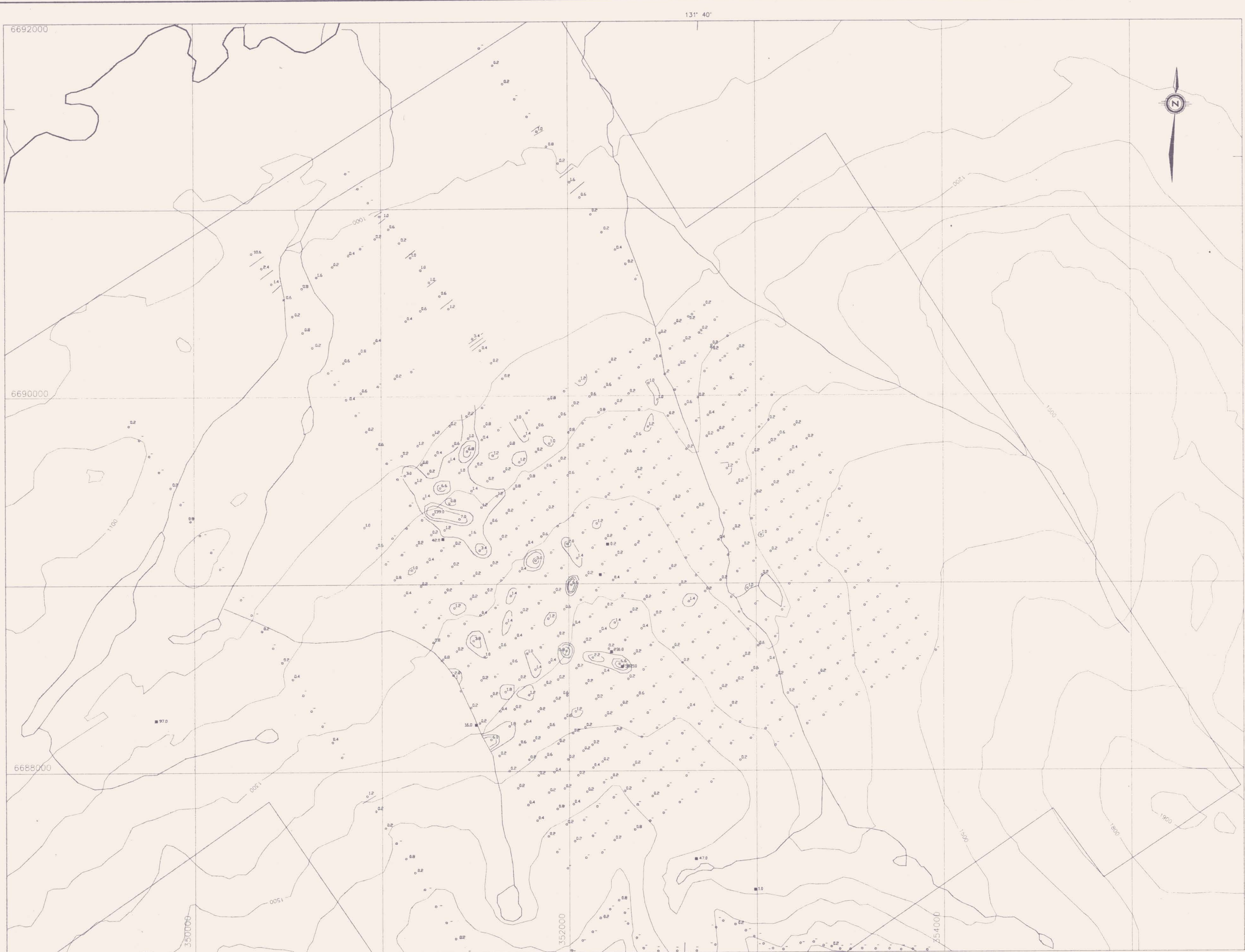
CONVERT PROPERTY
GRID 4 **093866**

SCALE 1:10,000

0 100 200 300 400 500m

DRAWN/REVISED BY: AG PROJECT: DwG 14

FILE: NOR\CONVERT\G4\ACAD97\CO967-SL.DWG DATE: DECEMBER, 1997



- Claim boundary
 - ¹² Soil sample location with Ag value in ppm
 - ✱⁵⁴ Silt sample location with Ag value in ppm
 - ⁻ Ag value below detection limit
 - ^{230.0} Rock sample location with Ag value in ppm
-
- ≥ 5 ppm Ag
 - ≥ 2 < 5 ppm Ag
 - ≥ 1 < 2 ppm Ag

NORDAC RESOURCES LTD.

FIGURE 21
ARCHER, CATHRO & ASSOCIATES (1981) LIMITED

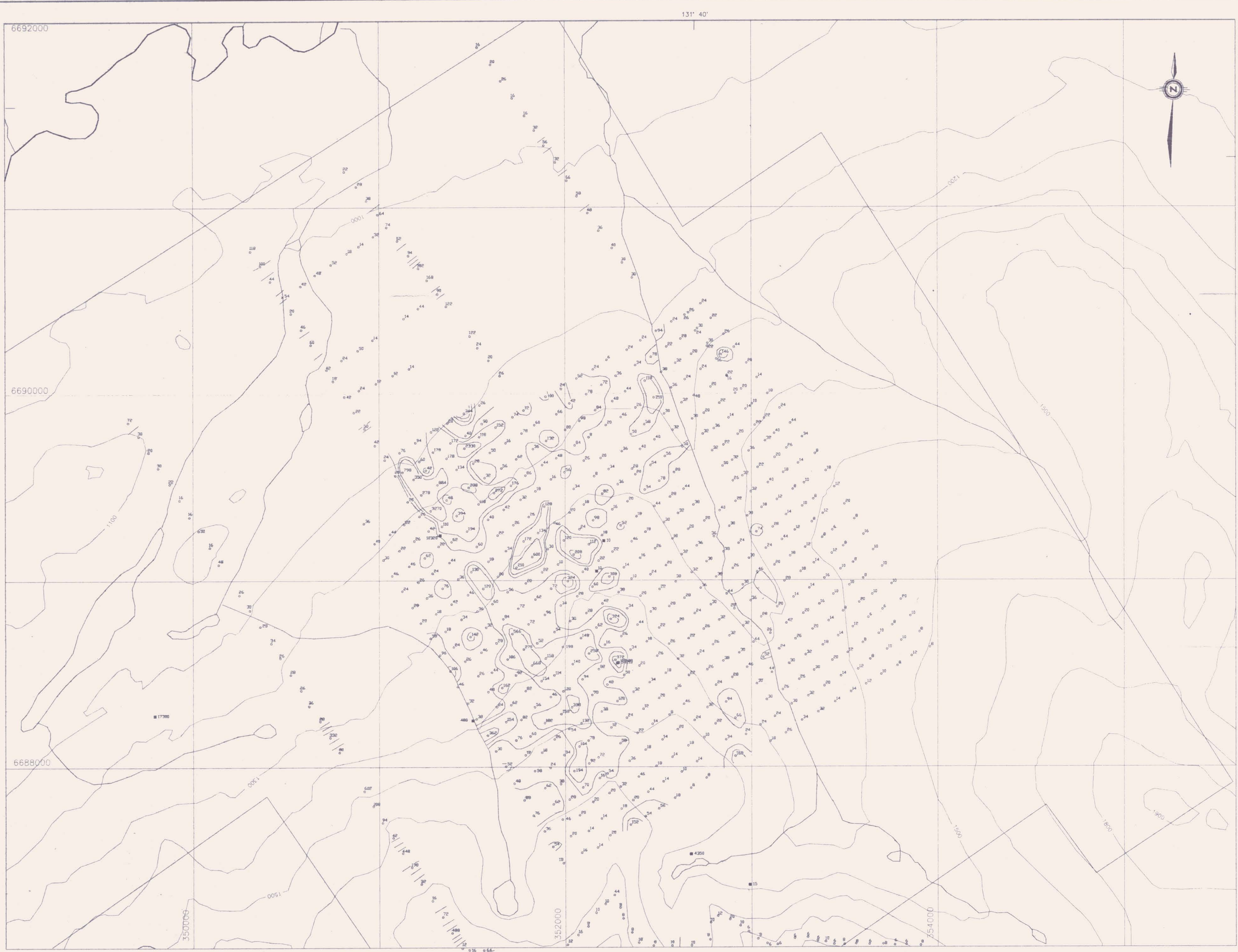
SILVER GEOCHEMISTRY

CONVERT PROPERTY
GRID 4 093866

SCALE 1:10,000
0 100 200 300 400 500m

Dun 15

DRAWN/REVISED BY: AG	PROJECT:
FILE: NOR\CONVERT\G4\ACAD97\CO987-AG.DWG	DATE: DECEMBER, 1997



UTM North
True North
2'23"

UTM Zone 9
NTS 105B/5

- Claim boundary
 - 238 Soil sample location with Pb value in ppm
 - × 54 Silt sample location with Pb value in ppm
 - 1050 Rock sample location with Pb value in ppm
-
- ≥ 200 ppm Pb
 - ≥ 100 < 200 ppm Pb
 - ≥ 50 < 100 ppm Pb

NORDAC RESOURCES LTD.

FIGURE 22
ARCHER, CATHRO & ASSOCIATES (1981) LIMITED

LEAD GEOCHEMISTRY
CONVERT PROPERTY
GRID 4

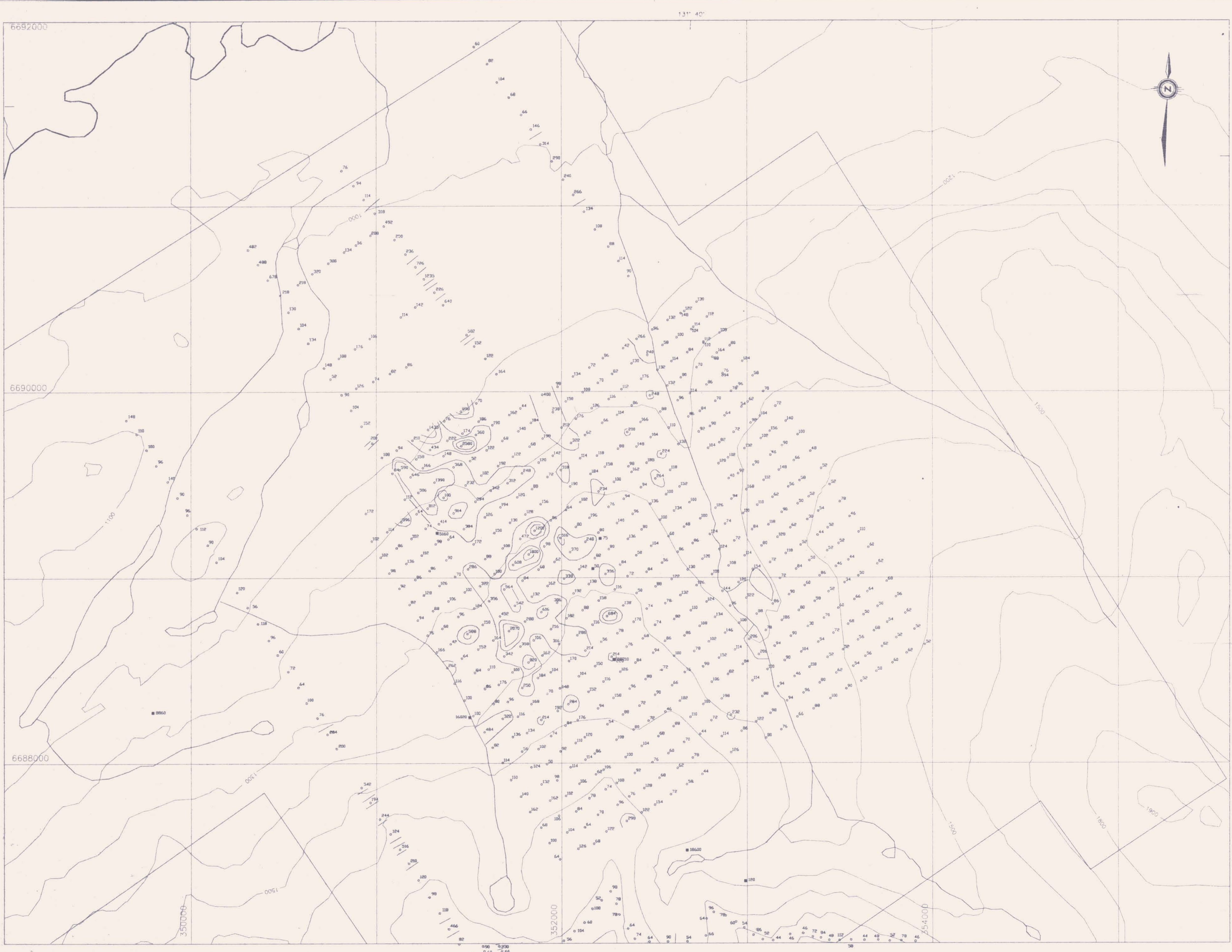
093866

SCALE 1:10,000
0 100 200 300 400 500m

Dwb/lb

DRAWN/REVISED BY: AG PROJECT: DATE: DECEMBER, 1997

FILE: NGR\CONVERT\G4\ACAD97\0967-PB.DWG



60° 15'

UTM North
True North
Z23'

UTM Zone 9
NTS 105B/5

— Claim boundary

○ Soil sample location with Zn value in ppm

× Silt sample location with Zn value in ppm

■ Rock sample location with Zn value in ppm

□ ≥ 1000 ppm Zn

□ ≥ 500 < 1000 ppm Zn

□ ≥ 200 < 500 ppm Zn

NORDAC RESOURCES LTD.

FIGURE 23
ARCHER, CATHRO & ASSOCIATES (1981) LIMITED

ZINC GEOCHEMISTRY
CONVERT PROPERTY
GRID 4

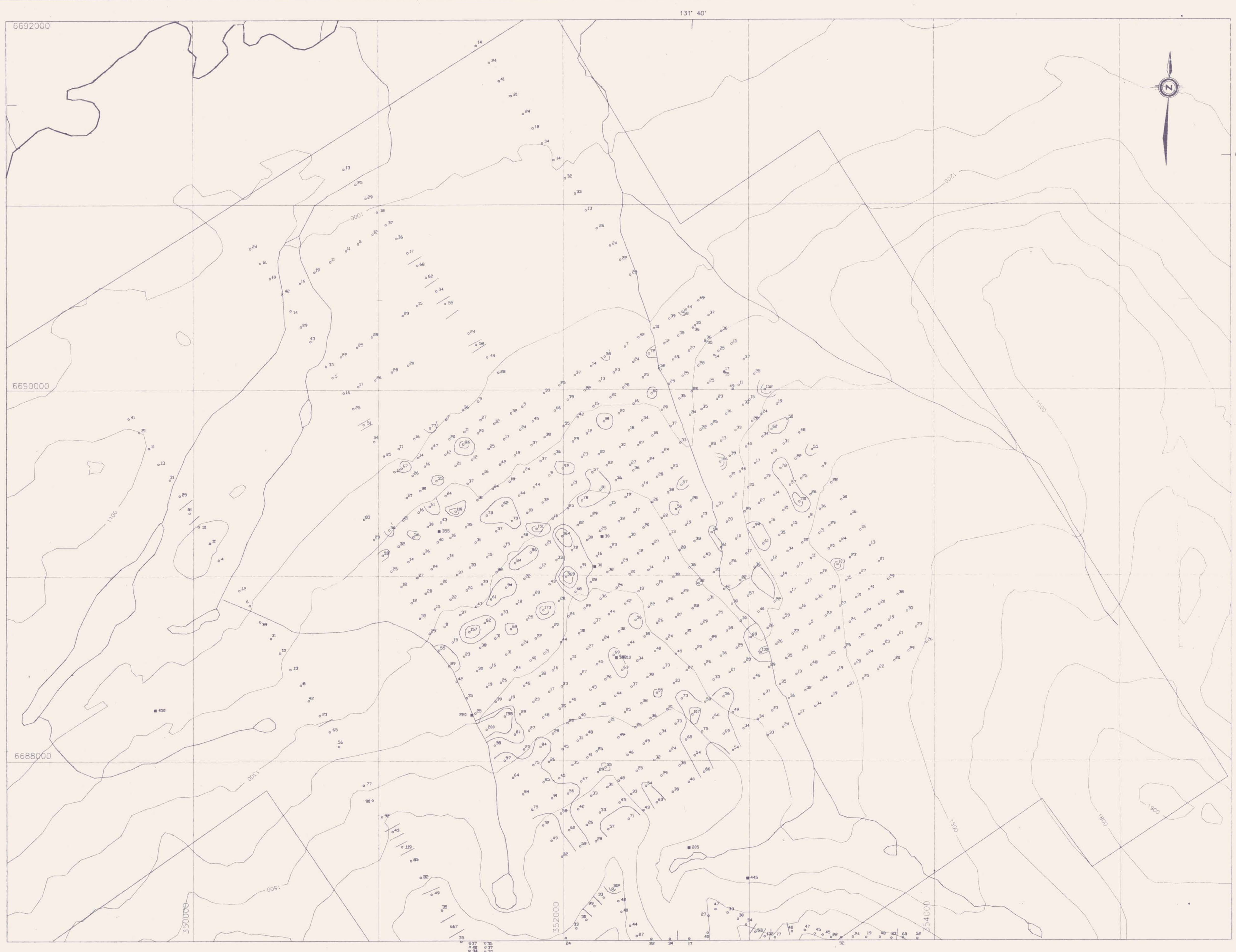
093866

DWH 17

SCALE 1:10,000
0 100 200 300 400 500m

DRAWN/REVISED BY: AG. PROJECT: DATE: DECEMBER, 1997

FILE: NORA\CONVERT\G:\ACAD97\CO967-ZN.DWG



UTM North
 True North
 223'
 UTM Zone 9
 NTS 105B/5

- Claim boundary
- 230 Soil sample location with Cu value in ppm
- × 56 Silt sample location with Cu value in ppm
- 740 Rock sample location with Cu value in ppm
- ≥ 200 ppm Cu
- ≥ 100 < 200 ppm Cu
- ≥ 50 < 100 ppm Cu

NORDAC RESOURCES LTD.

FIGURE 24
 ARCHER, CATHRO & ASSOCIATES (1981) LIMITED
COPPER GEOCHEMISTRY
 CONVERT PROPERTY
 GRID 4

093866

Dwh 18

SCALE 1:10,000
 0 100 200 300 400 500m

DRAWN/REVISED BY: AG	PROJECT:
FILE: NOR_CONVERT_G4\ACAD97\CO987-CU.DWG	DATE: DECEMBER, 1997