

A SUMMARY OF GEOPHYSICAL SURVEYING DONE IN 1996 ON
THE OOP CLAIMS GROUP

FINLAYSON LAKE AREA, YUKON MINING DISTRICT
NTS 105G-9

61°36'00" N, 130°08'00" W


FOR

003579

MINIFOCUS INTERNATIONAL INCORPORATED



LORRAINE GODWIN
CONSULTING GEOPHYSICIST
GAMAH INTERNATIONAL LIMITED
SUITE 707, 1243 ISLINGTON AVENUE
TORONTO, ONTARIO
M8X 1Y9



DECEMBER 1996

GAMAH INTERNATIONAL LIMITED

SUMMARY

In 1995 an exploration survey was made of the OOP claims block in the Finlayson Lake area of Yukon Territory by geologist Dr. Adrian Mann. Minfocus International Incorporated acquired the claims from the staker and contracted Gamah International Limited to undertake a field program in the summer of 1996. Based on Dr. Mann's recommendations, ground magnetic and electromagnetic surveys were conducted in July and August of 1996. The field work was carried out intermittently during the period between July 28th to September 2nd, 1996, in conjunction with field work on other claims that required helicopter access which was determined by helicopter availability. During this period crews flagged lines and conducted the aforementioned surveys. In addition, mapping of the geology and collection of geochemical rock, soil and stream samples at various locations along the grid lines was performed. Twenty-three different lines were surveyed, covering a total of 16,900 m.

Based on the results of the geological and geophysical surveys, as well as the favorable geology of the area, the decision to drill was made and a total of four holes were drilled on the easternmost alteration zone. The alteration consists of sericitized, silicified and carbonatized chert and chert breccia which includes a green mica-bearing (mariposite?) breccia which occurs in a sequence of coal and argillite. The alteration is not continuous to the northwest and southeast but remains open to the southwest and northeast. Only subeconomic gold and silver values were obtained from the drill core. Complete results of this drilling program can be found in Joe Arengi's *Report on a Diamond Drilling Program on the OOP Group of Claims* (Arengi, 1996).

GAMAH INTERNATIONAL LIMITED

TABLE OF CONTENTS

1.0 INTRODUCTION	PAGE 1
2.0 LOCATION AND LOGISTICS	PAGE 1
3.0 PROPERTY OWNERSHIP	PAGE 4
4.0 PREVIOUS WORK	PAGE 7
5.0 SUMMARY OF WORK COMPLETED IN 1996 PROGRAM	PAGE 8
6.0 GEOLOGY	PAGE 10
7.0 GEOPHYSICAL WORK	PAGE 11
7.1 MAGNETOMETER SURVEY - METHODOLOGY	PAGE 11
7.2 MAGNETOMETER SURVEY - RESULTS	PAGE 11
7.3 ELECTROMAGNETIC SURVEY - METHODOLOGY	PAGE 11
7.4 ELECTROMAGNETIC SURVEY - RESULTS	PAGE 11
8.0 CONCLUSIONS AND RECOMMENDATIONS	PAGE 12
9.0 FOOTNOTES	PAGE 12
10.0 STATEMENTS OF QUALIFICATIONS	PAGE 13
11.0 PERSONNEL AND CONTRACTORS EMPLOYED	PAGE 15
12.0 STATEMENT OF COSTS	PAGE 16
13.0 REFERENCES	PAGE 17

FIGURES

FIGURE 1 GENERAL LOCATION MAP, YUKON ROAD MAP, 1982	PAGE 2
FIGURE 2 LOCATION OF CLAIMS AND PERTINENT GEOLOGY	PAGE 3
FIGURE 3 OOP PLAN EXTRACTED FROM CLAIM MAP 105G-9, 1:50,000	PAGE 6
FIGURE 4 OOP SURVEY GRID COVERAGE	PAGE 9

TABLES

TABLE 1 SUMMARY OF OOP CLAIMS INFORMATION	PAGE 5
---	--------

GAMAH INTERNATIONAL LIMITED

APPENDICES

APPENDIX A	MAGNETIC CONTOURS OF OOP CLAIMS	PAGE 18
APPENDIX B	ELECTROMAGNETIC PROFILES OF OOP CLAIMS	PAGE 21
APPENDIX C	GEOPHYSICAL NOTES	PAGE 33

GAMAH INTERNATIONAL LIMITED

1.0 INTRODUCTION

A summer exploration program was carried out on the OOP claims group at the recommendations of Dr. Adrian Mann, who conducted a brief reconnaissance visit on October 4th, 1995 (Mann, 1995). The decision to proceed with this program was based on the presence of favorable geology including proximity to a low angle thrust fault as well as anomalous silver values associated with an intense hydrothermal alteration zone. The claims lie east of areas where massive sulphide mineralization has been discovered by Cominco (Kudz Ze Kayah deposit) and the Atna-Westmin joint venture (Wolverine Lake deposit). This report describes the results of the geophysical survey carried out during the exploration program of July and August 1996.

2.0 LOCATION AND LOGISTICS

The OOP claims are located in the Finlayson Lake area of the Watson Lake Mining District, Yukon Territory (Figures 1 and 2).

Daily jet service is available from Vancouver, BC to Whitehorse, YT with onward continuation by turbo prop commuter planes to Watson Lake (450 km east of Whitehorse), or three to four times weekly by jet from Vancouver to Terrace then turbo prop to Watson Lake. Regular Greyhound bus service is available along the Alaska Highway.

The town of Watson Lake is connected to British Columbia by the Alaska Highway (Route 1). Running northwest from Watson Lake to Carmacks is the all-weather Robert Campbell Highway (Route 4) which provides direct access to the field camp. Both helicopter and float plane bases are established in Watson Lake. The town also boasts four hotels, a trailer park, hospital, health care centre, and ambulance facilities. All food supplies may be obtained from either Watson Lake (230 km south of camp) or Ross River (143 km north of camp). Watson Lake also hosts the Mining Recorders Office for the Watson Lake Mining Division which encompasses the OOP claims. Claim maps and other information is accessible here.

Driving conditions from December to March require snow tires, winter weight crankcase oil, gasoline anti-freeze, a circulating block heater, battery blanket, battery booster cables, shovel, and a good tow rope or chain. Road conditions in the summer months are quite good although it is recommended that sturdy tires and spares are used as flats are quite common along the Robert Campbell Highway. April and May are spring break-up months in which mud and slush may cause sloppy conditions on some highway sections.

The snow-free period for these areas is estimated to be from mid-April to mid-October, although this is highly variable.

A field camp was established in the Finlayson Lake area, at kilometre 230 on the Robert Campbell Highway (as measured from the town of Watson Lake), along the north side of Finlayson Creek. Transportation to the OOP claims from this location was approximately 18 kilometres southeast along the Robert Campbell Highway. Our 0 W, 0 N point was established at the 212 km marker on the highway, with our baseline running along the road. Access to the claims is readily gained by foot from the road.

Supplies and consumables were obtained from Watson Lake. Fresh water was available from the Kudz Ze Kayah gatehouse, located approximately 1.5 km north of our camp along the Robert Campbell Highway. Also in the immediate area was the Archer-Cathro/Expatriate Resources field camp (approximately 1 km north of our field camp), where helicopter service could be

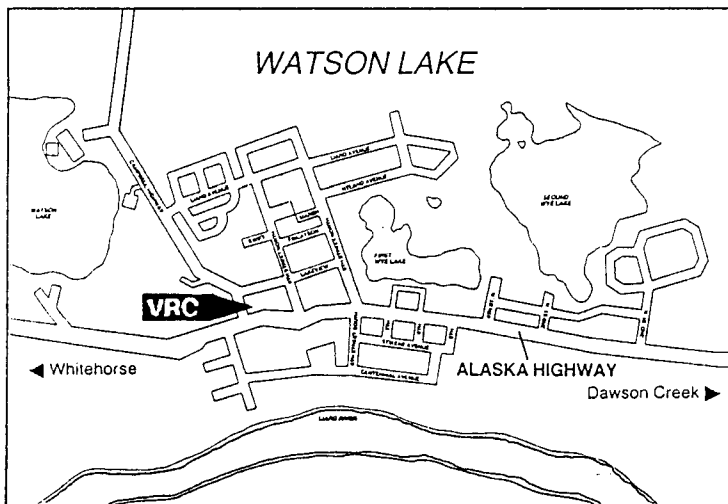
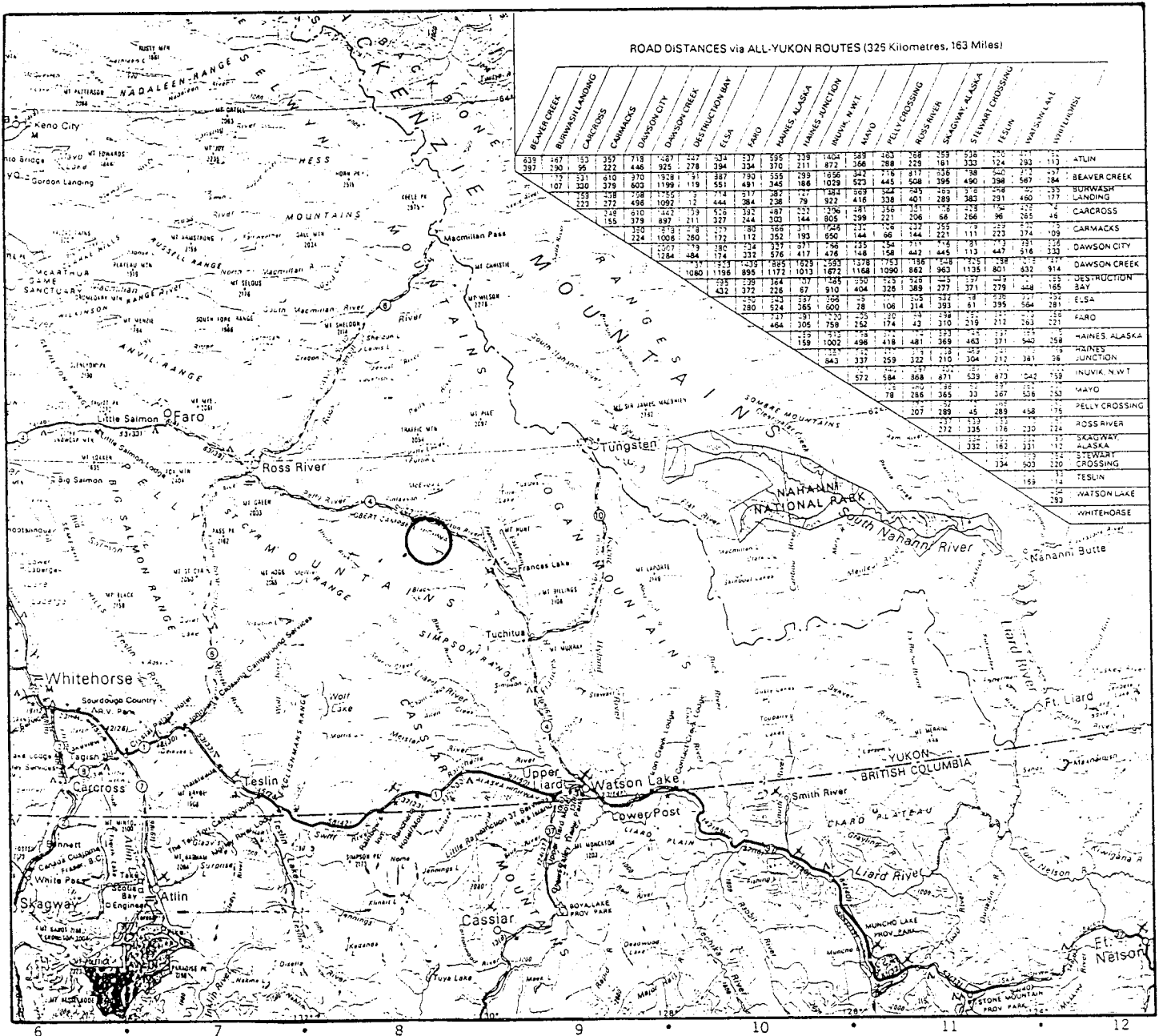
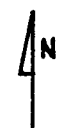


Figure 1
General Location Map
Yukon Highway Map, 1982

● OOP Claims



GAMAH INTERNATIONAL LIMITED

made available in emergencies. Other than a few houses located around Finlayson Lake, the area is largely uninhabited.

3.0 PROPERTY OWNERSHIP

The registered owner of the OOP claims is Alex McMillan. Table 1 gives details of record numbers and anniversary dates for the claims. These claims have been optioned by Minfocus International Inc.. With the exception of the reconnaissance visit paid by Dr. Mann to these claims, all work described in this report was undertaken after July 20th, 1996.

The field exploration program was conducted on the OOP claims on behalf of Minfocus International Incorporated by the consulting group of Gamah International Limited. The OOP claim group consists of 39 claims numbered 1 - 6, 8, 10, and 12 - 42 (Figure 3). The claim map originally showed the easternmost boundary of the claims to be near the Finlayson River, however, ground truthing showed this boundary to be along the Robert Campbell Highway. This change effectively shifts the group one claim west and eliminates claims 7, 9 and 11. We are in discussion with Mr. McMillan about these overlapping situations.

The claim group falls entirely on both the 1:50,000 topographic and claim map sheets of NTS 105G-9.

GAMAH INTERNATIONAL LIMITED

Table 1
Summary of OOP Claims Information

Claim Name	Grant Number	Registered Owner	Anniversary Date	NTS (Claim Sheet #)
OOP 1	YB56699	Alex McMillan	28-Nov-95	105G-9
OOP 2	YB56700	Alex McMillan	28-Nov-95	105G-9
OOP 3	YB56701	Alex McMillan	28-Nov-95	105G-9
OOP 4	YB56702	Alex McMillan	28-Nov-95	105G-9
OOP 5	YB56703	Alex McMillan	28-Nov-95	105G-9
OOP 6	YB56704	Alex McMillan	28-Nov-95	105G-9
OOP 8	YB56706	Alex McMillan	28-Nov-95	105G-9
OOP 10	YB56708	Alex McMillan	28-Nov-95	105G-9
OOP 12	YB56710	Alex McMillan	28-Nov-95	105G-9
OOP 13	YB59901	Alex McMillan	18-May-96	105G-9
OOP 14	YB59902	Alex McMillan	18-May-96	105G-9
OOP 15	YB59903	Alex McMillan	18-May-96	105G-9
OOP 16	YB59904	Alex McMillan	18-May-96	105G-9
OOP 17	YB59905	Alex McMillan	18-May-96	105G-9
OOP 18	YB59906	Alex McMillan	18-May-96	105G-9
OOP 19	YB59907	Alex McMillan	18-May-96	105G-9
OOP 20	YB59908	Alex McMillan	18-May-96	105G-9
OOP 21	YB59909	Alex McMillan	18-May-96	105G-9
OOP 22	YB59910	Alex McMillan	18-May-96	105G-9
OOP 23	YB59911	Alex McMillan	18-May-96	105G-9
OOP 24	YB59912	Alex McMillan	18-May-96	105G-9
OOP 25	YB59917	Alex McMillan	01-Jun-96	105G-9
OOP 26	YB59918	Alex McMillan	01-Jun-96	105G-9
OOP 27	YB59919	Alex McMillan	01-Jun-96	105G-9
OOP 28	YB59920	Alex McMillan	01-Jun-96	105G-9
OOP 29	YB59921	Alex McMillan	01-Jun-96	105G-9
OOP 30	YB59922	Alex McMillan	01-Jun-96	105G-9
OOP 31	YB59923	Alex McMillan	01-Jun-96	105G-9
OOP 32	YB59924	Alex McMillan	01-Jun-96	105G-9
OOP 33	YB70053	Alex McMillan	11-Oct-96	105G-9
OOP 34	YB70054	Alex McMillan	11-Oct-96	105G-9
OOP 35	YB70055	Alex McMillan	11-Oct-96	105G-9
OOP 36	YB70056	Alex McMillan	11-Oct-96	105G-9
OOP 37	YB70057	Alex McMillan	11-Oct-96	105G-9
OOP 38	YB70058	Alex McMillan	11-Oct-96	105G-9
OOP 39	YB70672	Alex McMillan	17-Oct-96	105G-9
OOP 40	YB70673	Alex McMillan	17-Oct-96	105G-9
OOP 41	YB70674	Alex McMillan	17-Oct-96	105G-9
OOP 42	YB70675	Alex McMillan	17-Oct-96	105G-9

GAMAH INTERNATIONAL LIMITED

4.0 PREVIOUS WORK

Mr. Alex McMillan of Watson Lake, Yukon Territory staked the claims between 1994 and 1995. He also purportedly did some exploration on the claims during this time and found a showing which he reported to Dr. Adrian Mann as being comprised of "a gossan, some 1000 to 1500 ft (320 m to 450 m) wide, and 2500 ft (750 m) long" (Mann, 1996). He also showed Dr. Mann samples, apparently from the showing on the OOP claims, which Dr. Mann describes as "an iron stained possible andesite-rhyolite tuff, with disseminated dull yellowish sulphides" (Mann, 1996). An assay certificate was produced by Mr. McMillan which reported <0.02 g/t Au, 14.0 g/t Ag, 0.02% Cu and <0.01% Zn.

Dr. Adrian Mann visited the OOP claims on October 4th, 1995, accompanied by Mr. McMillan and Mr. Egil Livgard. A showing, which was accessed by a short, steep climb from the Robert Campbell Highway on a treed hill, was visited. The three men made a short traverse over about 100 m, roughly perpendicular to the road, collecting samples as they went. Ten grab samples, of the apparently mineralized rock, were collected and assayed, the results of which are as follows (Mann, 1996):

No.	Description	Au g/t	Ag g/t	Ba ppm	Cu ppm	Pb ppm	Zn ppm	Sb ppm	As ppm
1	qtz-mica schist, Fe std, ?malachite tr, 40m NE of hillcrest	0.02	0.2	330	21	TR	43	1	10
2	qtz-mica schist, abnt apple grn chlorite, 20m NE of hillcrest	0.03	0.4	850	29	TR	68	1	8
3	qtz-mica schist, abnt apple grn chlorite, at hillcrest	0.03	0.3	310	15	TR	49	1	8
4	qtz-mica schist, abnt apple grn chlorite, 25m SW of hillcrest	0.02	0.5	160	14	TR	52	TR	4
5	qtz-mica schist, abnt apple grn chlorite, 25m SE of last	0.02	0.5	325	16	2	32	75	34
6	qtz-mica schist, abnt apple grn chlorite, valley 45m SW of last	0.02	0.6	145	8	TR	44	8	4
7	qtz-mica schist, scat apple grn chlorite, valley 20m SW of last	0.02	0.2	550	7	TR	69	9	3
8	qtz-mica schist, scat apple grn chlorite, valley 15m SW of last	0.02	0.3	300	11	TR	42	2	2
9	qtz-mica schist, occ apple grn chlorite, valley 50m SE of last	0.02	0.7	360	15	TR	40	13	2
10	qtz-mica schist, decr apple grn chlorite, valley 15m S of last	0.01	0.3	2250	23	6	94	5	5

These samples show no exciting results, however, Dr. Mann found that "McMillan's silver value is enigmatic, particularly in the light of the low angle thrust which is indicated to overlie the outcrops sampled" (Mann, 1996).

Dr. Mann concluded that "directly beneath or in the thrust plane of an outlier of the allochthon, this has the size potential to be of interest, and ease of access to be cheaply explored" (Mann, 1996). He cautioned that because the assay results showed nothing of interest, only two weeks of mapping and sampling should be set aside for these claims. Based on these recommendations the summer exploration program of 1996 was initiated.

GAMAH INTERNATIONAL LIMITED

5.0 SUMMARY OF WORK COMPLETED IN 1996 PROGRAM

The field work was carried out intermittently during the period from July 28th to September 2nd, 1996 in conjunction with field work on other claims which required helicopter access, which was determined by helicopter availability. The work done consisted of linecutting (flagging, blazing and chaining), reconnaissance geological mapping, detailed soil and rock geochemical surveys, reconnaissance and detailed VLF-EM and magnetometer surveys and diamond drilling.

The selected flag and compass grid lines were oriented perpendicular to the regional strike (and as a result, perpendicular to the Robert Campbell Highway), with a baseline running from one end of the claims to the other along the highway itself. The grid lines were established at 300 to 1000 m spacings on the reconnaissance grid with individual stations fixed at 25 metre intervals. Two detailed grids were instituted in the vicinity of showings which were observed during reconnaissance geological mapping. Here, line spacing was reduced to 50 m intervals using the same station spacing. The total metreage of linecutting was 16, 900 m in 23 lines, which includes 1, 800 m of detailed grid. Of this, 15, 900 m of reconnaissance geophysical surveying was conducted. The following table provides a summary of all lines which were surveyed (see Figure 4 for grid coverage).

Line	Interval	Metreage	Work Done
2000 S	0 W - 1900 W	1900	linecutting, reconnaissance geological and geophysical surveying, geochemical sampling (reconnaissance grid)
1000 S	0 W - 1900 W	1900	"
550 S	0 W - 1900 W	1900	"
0 N	0 W - 1900 W	1900	"
300 N	0 W - 2500 W	2500	"
1000 N	0 W - 900 W	900	"
1629.5 N	0 W - 700 W	700	"
400 W	1000 N - 1000 S	2000	"
457 W	1600 S - 2000 S	400	"
1200 W	0 N - 300 N	300	linecutting, reconnaissance geological surveying, geochemical sampling
2200 W	300 N - 1000 N	700	"
150 N	200 W - 600 W	400	linecutting, reconnaissance geological and geophysical surveying, geochemical sampling (first detailed grid)
200 N	200 W - 600 W	400	"
250 N	200 W - 600 W	400	"
200 N	775 W - 825 W	150	linecutting, reconnaissance geological and geophysical surveying, geochemical sampling (second detailed grid)
225 N	825 W	25	"
250 N	800 W - 850 W	50	"
275 N	825 W	25	"
325 N	825 W	25	"
350 N	825 W - 875 W	50	"
375 N	825 W	25	"
400 N	825 W - 875 W	50	"
825 W	200 N - 400 N	200	"
23 lines	TOTAL	16, 900 m	16, 900 m of line flagging, geological mapping and sampling; 15, 900 m of geophysical surveying, 1, 800 m of detailed grid

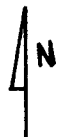
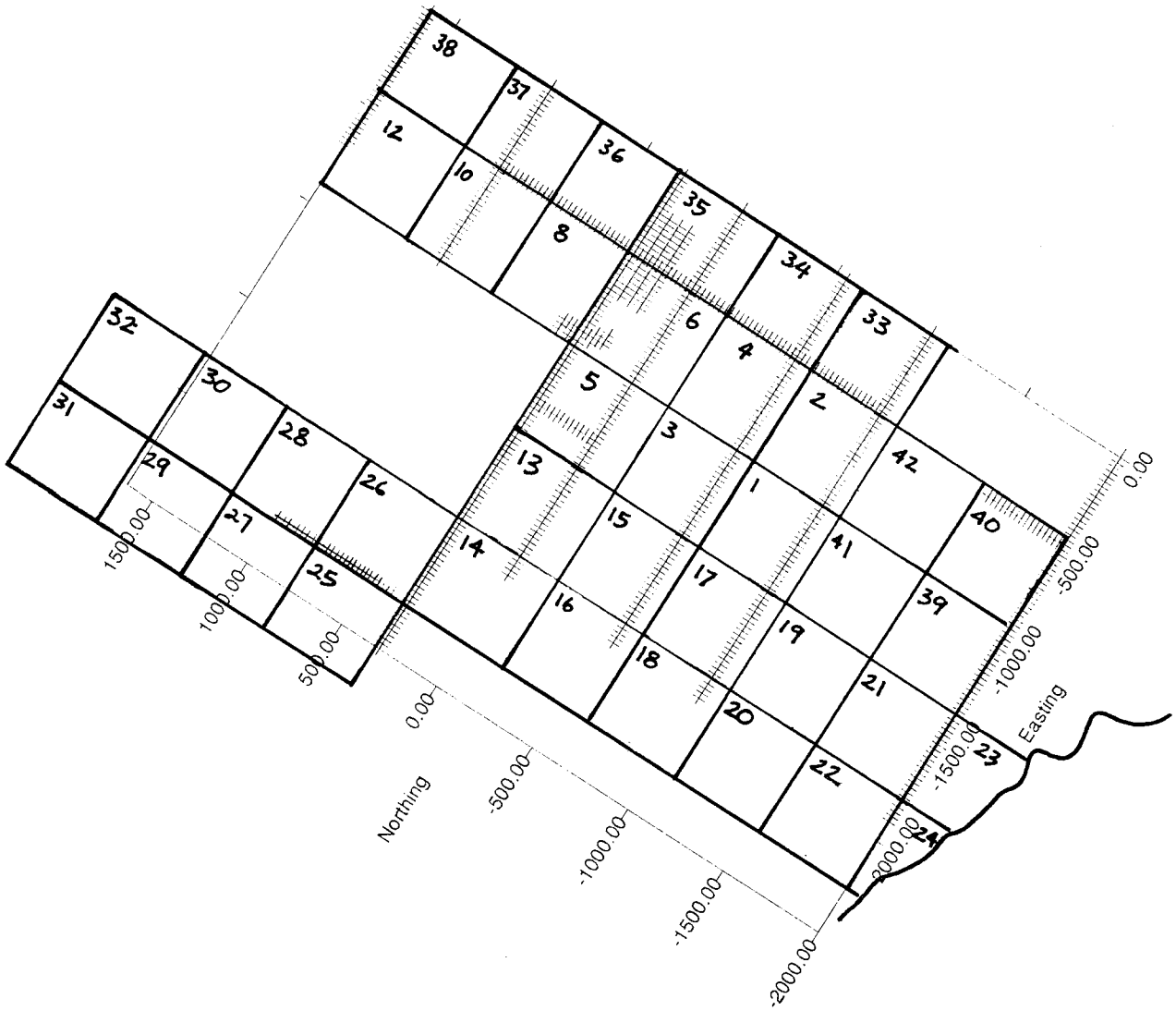


Figure 4
 OOP Survey Grid Coverage
 Finlayson Lake Area, Yukon Territory

GAMAH INTERNATIONAL LIMITED

GAMAH INTERNATIONAL LIMITED

A total of 42 rock and 135 soil (including some stream sediment) samples were collected and analyzed for Ag, As, Au, Cu and Zn. See Joe Arengi's *Report on a Geochemical Survey on the OOP Group of Claims* (Arengi, 1996) for a complete description of the assay results.

Based on the geological and geophysical surveys it was decided to initiate a drill program on the OOP claims. Thus, four holes, OOP 96-1, 96-2, 96-2a and 96-3, were drilled on claim YB56704 during the period from August 27th to September 2nd, 1996. The results of this program can be found in Joe Arengi's *Report on a Diamond Drilling Program on the OOP Group of Claims* (Arengi, 1996).

Lorraine Godwin, geophysicist for Gamah International Limited, was overall project manager and head of the geophysical survey, while consulting geologist Joseph Arengi headed the recommendations, layout and field work for the geological survey of the OOP claims, as well as leading the drilling program. Assisting in both the geophysical and geological surveys were Mr. Kurt Breede of Toronto, Ontario, Mr. Jocelain Valade of Sudbury, Ontario, Miss Helen Harper of Toronto, Ontario, and Mr. Greg Hounsell of Kingston, Ontario. Mr. Johnathan Stockman and Mr. Richard Harder, both of Watson Lake, Yukon, assisted in the linecutting, blazing and flagging of the OOP claims. Mr. George Millen, also of Watson Lake, Yukon, provided support and expediting services.

Geochemical analyses of soil and rock samples were performed by Bondar-Clegg & Company Limited of North Vancouver, British Columbia.

Refer to Section 11.0 for a complete summary of all personnel and contractors employed during this period.

6.0 GEOLOGY

The 1:250,000 Finlayson Lake geological map (Tempelman-Kluit, 1977) published by the GSC shows undifferentiated blastomylonitic quartz-chlorite schists of the allochthonous Klondyke Formation forming the OOP hill, overlain by allochthonous Anvil-Campbell Carboniferous and Permian dark green, aphanitic basalt and augite porphyry. Autochthonous upper Devonian to Mississippian chert pebble conglomerate and interbedded minor black slates underlie the base of the hill.

The Finlayson Lake area, including the OOP claims, is underlain by rocks of the transposed Yukon-Tanana Terrane (YTT) within the Omenica Belt of the northern Canadian Cordillera. The north and east boundaries of the YTT is marked by the leading edge of a shallow dipping thrust fault which separates it from the Selwyn Basin in the North American craton. The Tintina Fault forms the west and south boundaries of the YTT with the Cassiar Platform.

Approximately 20 km southwest of Finlayson Lake, Cominco Limited discovered a massive base metal sulphide in 1994, known as the Kudz Ze Kayah (Caribou Country) deposit, which contains important precious metal values. The mineralization at Kudz Ze Kayah consists of 13 million tonnes at 5.5% Zn, 1% Cu, 1.3% Pb, 125 g/t Ag, and 1.2 g/t Au (Canadian Mining Journal, 1995). The orebody is 700 m east-west, 350 m north-south, and up to 39 m thick, truncated at the east end by a recent fault.

Located 20 km east of the Kudz Ze Kayah deposit is the Atna-Westmin Wolverine deposit which currently stands at 5.31 million tonnes grading 1.81 g/t Au, 359.1 g/t Ag, 1.41% Cu, 1.53% Pb and 12.96% Zn (Press Release, Nov 96).

Dr. Mann concluded that the OOP claims appear to lie immediately beneath a thrust plane.

GAMAH INTERNATIONAL LIMITED

For a complete description of the geology as determined by the exploration program of 1996 refer to Joe Arengi's *Report on a Geological Survey on the OOP Group of Claims* (Arengi, 1996).

7.0 GEOPHYSICAL WORK

7.1 MAGNETOMETER SURVEY - METHODOLOGY

This survey employed a Scintrex MP-2 proton precession magnetometer¹. This instrument utilizes the phenomenon of nuclear magnetic resonance to measure the flux density of the total magnetic field.

Readings were taken (in triplicate) along most of the flagged lines, at 25 m intervals (see section 5.0 for a complete list of all lines which were surveyed). No base station was used, however, where possible, repeat readings were taken at previously surveyed stations at a later time to check for diurnal fluctuations. The intent of this survey was not to provide absolute data, but rather to give a general idea of the magnetic environment of the OOP claims.

Magnetic values were contoured using a Kriging method with the Golden Software "Surfer 16" package.

7.2 MAGNETOMETER SURVEY - RESULTS

The magnetic map demonstrates several anomalous areas, most notable of which occur along the 0 N line and in the vicinities of the detailed grids. Also of interest are anomalies occurring along the 400 W line (around 500 S), along the 1000 N line (around 800 W), and on the 1000 S line (around 1700 W). These anomalies need to be investigated further in order to determine the full extent of these targets.

7.3 ELECTROMAGNETIC SURVEY - METHODOLOGY

A Geonics EM16 Very Low Frequency² (VLF) receiver was used for this survey.

As with the magnetic survey, readings for the electromagnetic survey were taken at every 25 m station along the same lines. For the purposes of this survey the signal from an antenna in Seattle, Washington (NLK - 24.8 kHz) was used. This emitted a fairly strong signal which was easy to hear.

The electromagnetic profiles were plotted using the Microsoft Excel software package.

7.4 ELECTROMAGNETIC SURVEY - RESULTS

The electromagnetic profiles can be found in Appendix B.

With the exceptions of lines 0 N and 300 N, the remaining northerly lines (namely 150 N, 200 N, 250 N, 1000 N and 1629.5 N) we see no crossovers. However, lines 0 N and 300 N exhibit a weak, poorly-defined crossovers between 1000 W and 1500 W. By extrapolating, it is assumed that if the other northerly lines were extended, they too would exhibit a similar area of crossovers. This could possibly be a shear or fault zone, but without further data it is difficult to say exactly where this zone lies.

The 1000 S line shows a similar crossover area lying between 1000 - 1500 W, but these are not apparent on the 2000 S line and are only weakly evident on the 550 S line.

GAMAH INTERNATIONAL LIMITED

8.0 CONCLUSIONS AND RECOMMENDATIONS

The geophysical results are encouraging. It is recommended that fill-in lines be traversed at approximately 200 m intervals (or, if time permits, at 100 m intervals) so that the magnetic contour map can be completed and the shear or fault zone can be pinpointed. There were many areas of outcrop on the claim group along the explored lines and it would be plausible to believe that the unexplored regions also contained outcrop which would complete the geological picture and help with the interpretation of the geophysical picture.

Overall, this prospect looks exciting and should be investigated further.

9.0 FOOTNOTES

1 Proton Precession Magnetometer:

The MP-2 Sensor consists of a chamber filled with a proton rich fluid such as kerosene enclosed within two wire wound coils. A magnetic field is set up when a current is passed through these coils for a short duration of time. This field aligns the spinning protons and when the polarizing current is abruptly switched off, the protons begin to precess around the earth's magnetic field and eventually realign with it. The precession induces a small, exponentially decaying, AC signal in the sensor coils whose frequency is proportional to the flux of the ambient magnetic field (23.4874 gammas/Hz). The frequency is then measured by the signal processing electronics of the MP-2, converted to a gamma value and presented on the digital display.

2 EM16 VLF

This receiver measures the VLF radiation signals, in the range of 15 - 25 kHz, from grounded vertical antennae which are generally employed for marine navigation. A worldwide network of high-power VLF stations exist over the Earth's surface so that at least two stations can be detected from anywhere on the Earth.


The VLF receiver measures the in phase component (tilt angle) and quadrature component (component 90° ahead of the in phase component) of the polarization ellipsoid produced as an outcome of a primary electromagnetic field being emitted from the transmitting antenna which in turn generates a secondary electromagnetic field in whatever is buried in the ground. The resultant sum of these two fields is the polarization ellipse which represents the total field. Within the VLF are two mutually perpendicular coils wound on ferrite cores. The coil whose axis is normally vertical is first held in a horizontal position and rotated in azimuth to find a minimum. This finds the direction to the transmitting station. The receiver is then brought up 90° vertically and is now in the plane containing the polarization ellipse. The instrument is then tilted until a minimum is detected. The clinometer of the instrument is used to record the tilt angle. Fine tuning with the use of the quadrature knob produces an even more obvious minimum and gives the quadrature reading.

GAMAH INTERNATIONAL LIMITED

10.0 STATEMENTS OF QUALIFICATIONS

I, Lorraine Godwin, do hereby certify that:

1. I will graduate from York University with a B. Sc. Honours degree in Geophysics (graduation date: June 1997).
2. I have practiced in my profession since 1995.
3. I am a member in good standing of the Prospectors and Developers Association of Canada and the Canadian Institute of Mining, Metallurgy and Petroleum.
4. I have no vested interest in these properties or in Minfocus International Inc., nor do I expect to receive any such interest.
5. I supervised the surveys described in this report and endorse the opinions and conclusions contained herein based on field examination and review of analytical results.



LORRAINE GODWIN, Geophysicist
Toronto, Ontario
January 1997

GAMAH INTERNATIONAL LIMITED

I, Gerald Harper, President of Gamah International Limited, do hereby certify that:

1. I am a graduate of the University of London with a B. Sc. degree in Geology and Chemistry in 1965, a B. Sc. Honours degree in Geology in 1966 and a Ph. D. in Geology in 1970.
2. I have practiced my profession continuously since 1966.
3. I am a member in good standing of the Association of Professional Engineers of Ontario, the Society of Economic Geologists, the Canadian Institute of Mining, the Society for Exploration, Mining and Metallurgy, the Geological Society of South Africa, a Fellow of the Geological Society and a member of the Mineral Economics and Management Society.
4. I am the President of Minfocus International Inc., may be deemed to be its promoter and have instigated the staking by Minfocus International Inc.. I am also the President of Gamah International Limited, an independent mining and geological consulting and contracting firm.
5. I directed and supervised the program of work described in this report and endorse the opinions and conclusions presented in this report on the basis of my field examinations in July and September 1996 and review of data compiled by me during those field examinations.



GERALD HARPER, Ph. D., P. Eng.
Toronto, Ontario
January 1997

GAMAH INTERNATIONAL LIMITED

11.0 PERSONNEL AND CONTRACTORS EMPLOYED


NAME	AFFILIATION	ADDRESS	FUNCTION	PERIOD
Gerald Harper	Minfocus International Inc.	Toronto	Overall Supervision	July 96 - Oct 96
Lorraine Godwin	Gamah International Ltd	Toronto	Project Manager	July 96 - Oct 96
Deidre Collins	Gamah International Ltd	Toronto	Office support	Sept 96 - Oct 96
Kurt Breede	Gamah International Ltd	Toronto	Field assistant	July 96 - Sept 96
Greg Hounsell	Gamah International Ltd	Kingston	Field assistant	July 96 - Aug 96
Jocelain Valade	Gamah International Ltd	Sudbury	Field assistant	July 96 - Aug 96
Michel Mann	Gamah International Ltd	Calgary	Field assistant	July 96
Helen Harper	Gamah International Ltd	Toronto	Field assistant	July 96 - Aug 96
George Millen	Minfocus International Inc.	Watson Lake	Camp support/expediting	July 96 - Oct 96
Joseph Arengi	Gamah International Ltd	Victoria	Geologist	July 96 - Oct 96
Johnathan Stockman	Gamah International Ltd	Watson Lake	Line cutting	July 96 - Aug 96
Richard Harder	Gamah International Ltd	Watson Lake	Line cutting	July 96 - Aug 96
	Bondar-Clegg and Company	North Vancouver	Geochemical assaying	July 96 - Sept 96
	DJ Drilling	Watson Lake	Diamond Drilling	Aug 96 - Sept 96
	Jedway Enterprises	Watson Lake	bulldozer, road building	Aug 96

GAMAH INTERNATIONAL LIMITED

12.0 STATEMENT OF COSTS

ITEM	DETAILS	AMOUNT
Accommodation	Gateway Motel, field camp	\$739.13
Analyses	Bondar-Clegg and Company	\$5,472.54
Communication	telephone, fax and shipping	\$53.92
Food	camp supplies	\$1,958.40
Personnel - Field	linecutting, geophysical, geochemical and geological surveys, camp construction and miscellaneous supplies	\$23,370.85
Personnel - Office	maps and report preparation	\$10,582.00
Rentals	vehicles, equipment and hotel	\$4,463.17
Travel	air and ground transportation to and from Watson Lake and claims	\$2,551.00
Diamond Drilling	drill set-up, transportation, personnel, etc.	\$27,606.37
	TOTAL	\$76,797.38

The above costs are as accurate as possible and represent the true value of the work carried out during the 1996 exploration program as shown above and described in this report. Detailed records for back-up to these amounts are available at the office of Minfocus International Incorporated, Suite 707, 1243 Islington Avenue, Toronto, Ontario, M8X 1Y9.



Gerald Harper, Ph.D., P. Eng

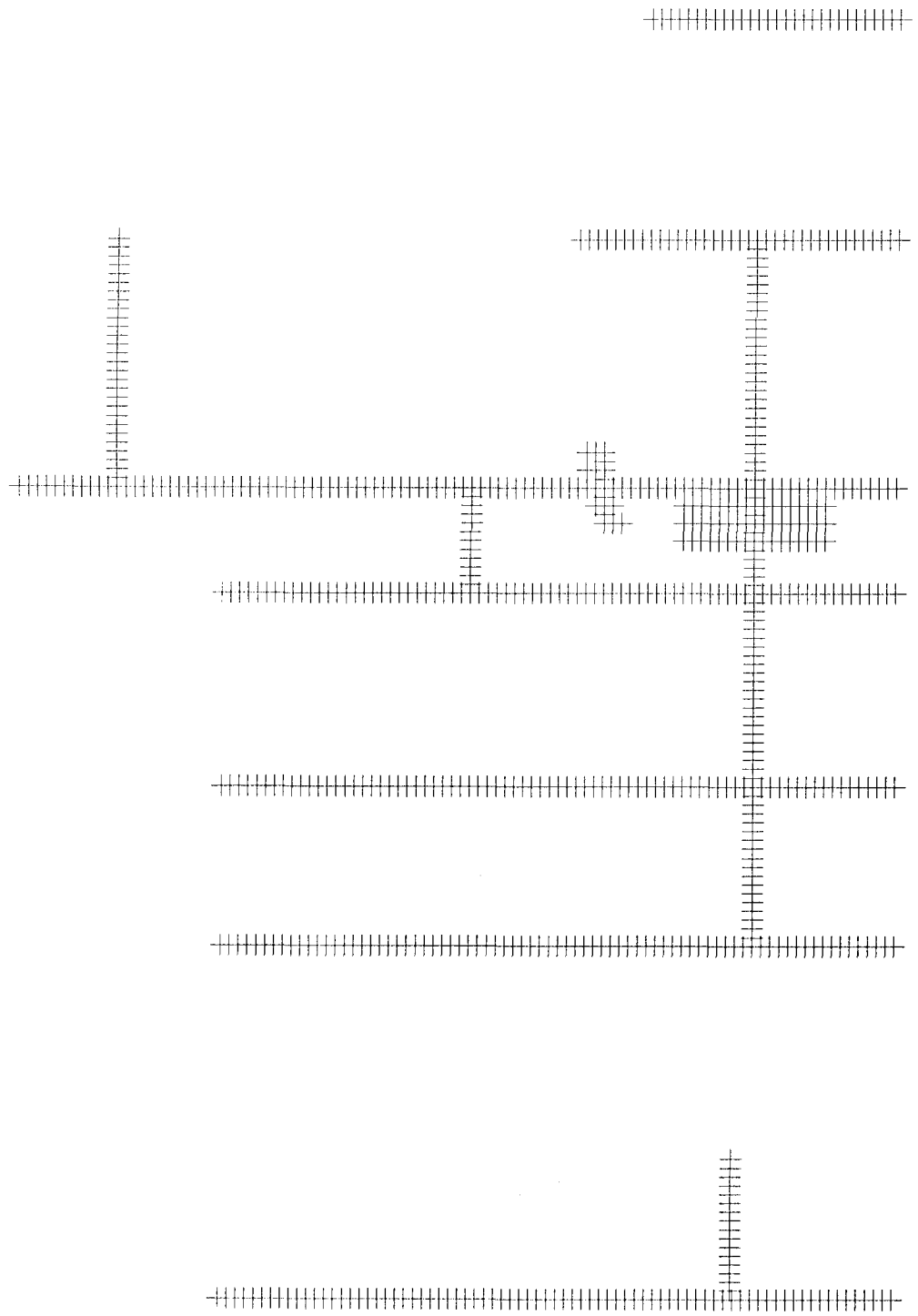
GAMAH INTERNATIONAL LIMITED

13.0 REFERENCES

- Anonymous (1996), *High Grade Wolverine Deposit Expands to 5.3 Million Tonnes*.
Westmin/Atna Press Release (26 Nov 96).
- Arengi (1996), *Report on a Diamond Drilling Program on the OOP Group of Claims*.
Private Report for Minfocus International Inc..
- Arengi (1996), *Report on a Geochemical Survey on the OOP Group of Claims*.
Private Report for Minfocus International Inc..
- Arengi (1996), *Report on a Geological Survey on the OOP Group of Claims*.
Private Report for Minfocus International Inc..
- Gabrielse, H., Tempelman-Kluit, D.J., Blusson, S.L. and Campbell, R.B. (1980), *MacMillan River*.
GSC Map 1398A, sheets 105, 115, 1:1,000,000 scale.
- Godwin, L. (1996), *Summary Report on Claims of Minfocus International Incorporated in the Watson and Wolverine Lake Areas of Yukon Territory*.
Private Report for Minfocus International Inc., 50pp.
- Mann, A.G. (1996), *Geological Report on Finlayson Lake Exploration Project in Yukon Territory*.
Private Report for Minfocus International Inc. (16 Feb 96), 26 pp.
- Mann, A.G. (1995), *Preliminary Geological Report on Watson and Finlayson Lake Exploration Project in Yukon Territory for Minfocus International Inc.*
Private Report for Minfocus International Inc., 24pp.
- Robertson, R. (1995), *Kudz Ze Kayah Discovery Augurs Well For Exploration in Yukon*.
Northern Miner 81 No. 39, C1, 4, 8 (27 Nov 95).
- Roddick, J.A. (1967), *Tintina Trench*.
J. Geol. 75, 23-33.
- Schultze, H.C. (1995), *Kudz Ze Kayah VMS Deposit - Geology and Exploration History*.
Economic Geology Division, Geological Society of South Africa, Namaqualand Branch,
Springbok, lecture (22 Nov 95).
- Tempelman-Kluit, D.J., et al (1977), *Geology Map 105G, Finlayson Lake Area, Yukon Territory*.
GSC Open File 486.
- Tempelman-Kluit, D.J. (1979), *Five Occurrences of Transported Synorogenic Clastic Rocks in Yukon Territory*.
GSC Pap. 79-1A, 407pp, 1-12.
- Tempelman-Kluit, D.J. (1977), *1:250,000 Finlayson Lake Geological Map*.
Published by the GSC.
- Wilson, G.C. (1995), *Bibliography of the Wolverine Complex of the Southern Yukon and Northern B.C.; The Campbell Range: Finlayson Lake and Watson Lake; and the Kudz Ze Kayah and Sa Dene Hes (Mount Hundere) Deposits*.
Private Report for Minfocus International Inc.

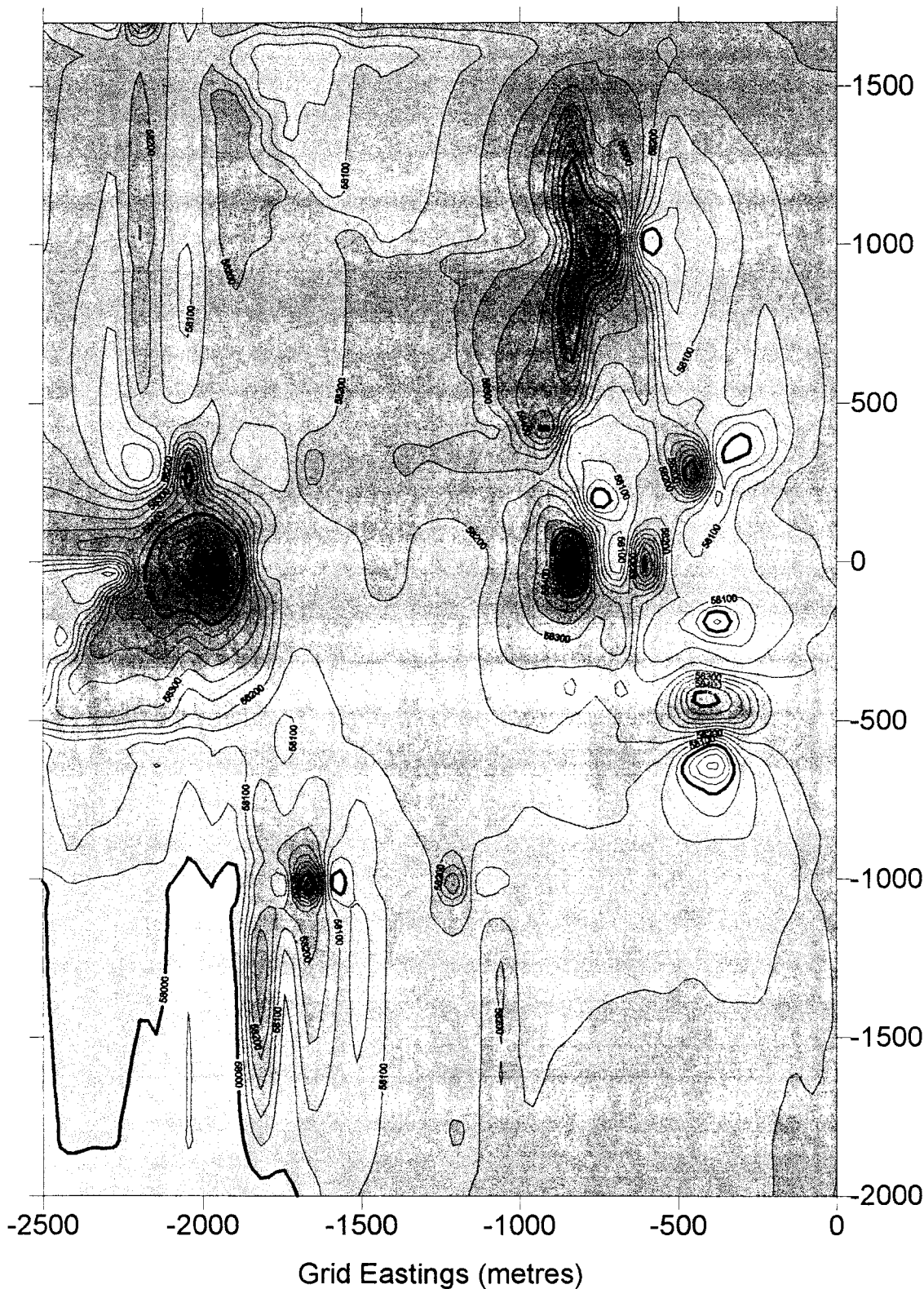

APPENDIX A

MAGNETIC CONTOURS OF OOP CLAIMS



+ Stations

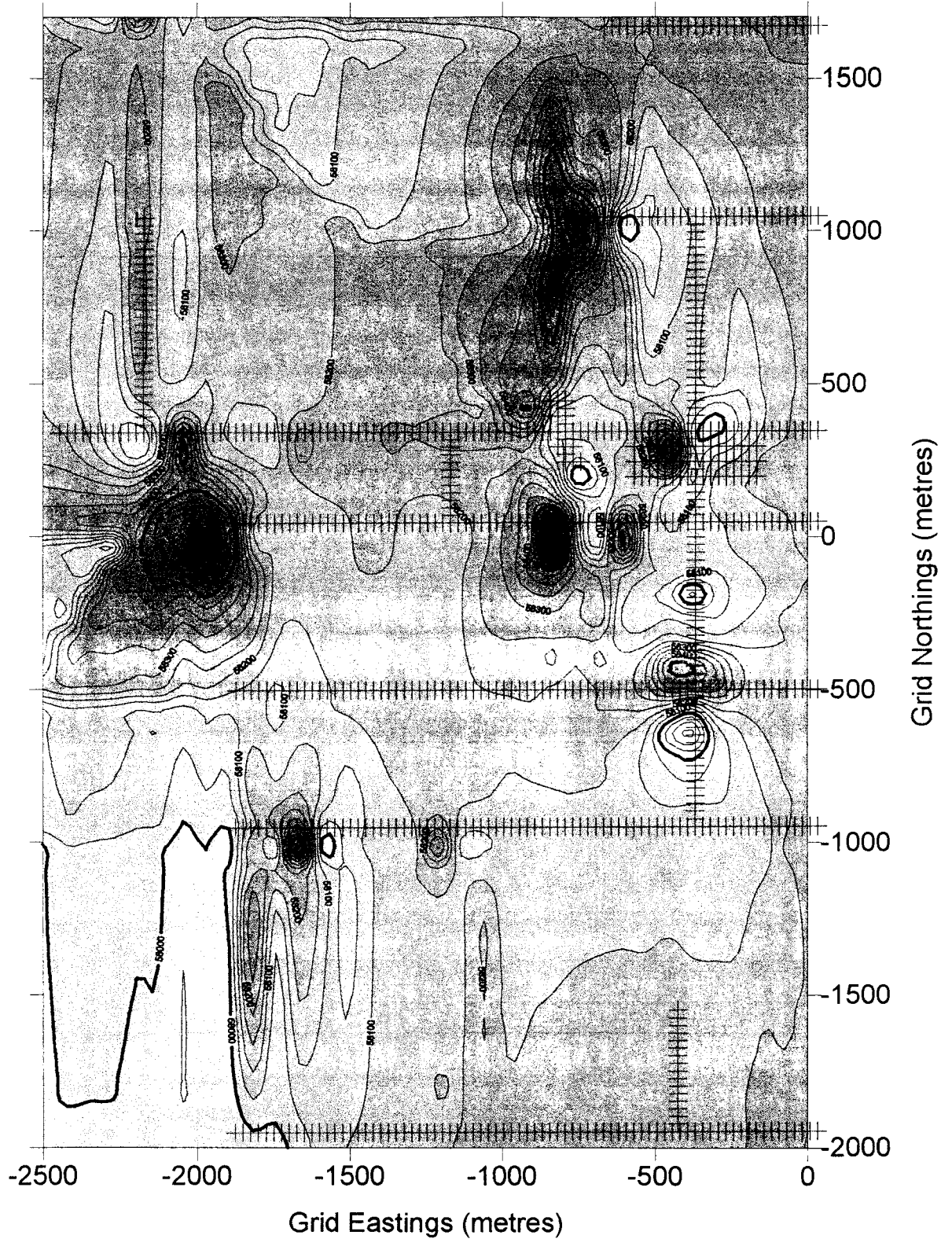

gammas



GAMAH INTERNATIONAL LIMITED
MAGNETIC CONTOURS OF OOP CLAIMS
Kriged Values
Finlayson Lake Area, Yukon Territory

Contours

gammas



GAMAH INTERNATIONAL LIMITED
MAGNETIC CONTOURS OF OOP CLAIMS
Kriged Values
Finlayson Lake Area, Yukon Territory



Stations

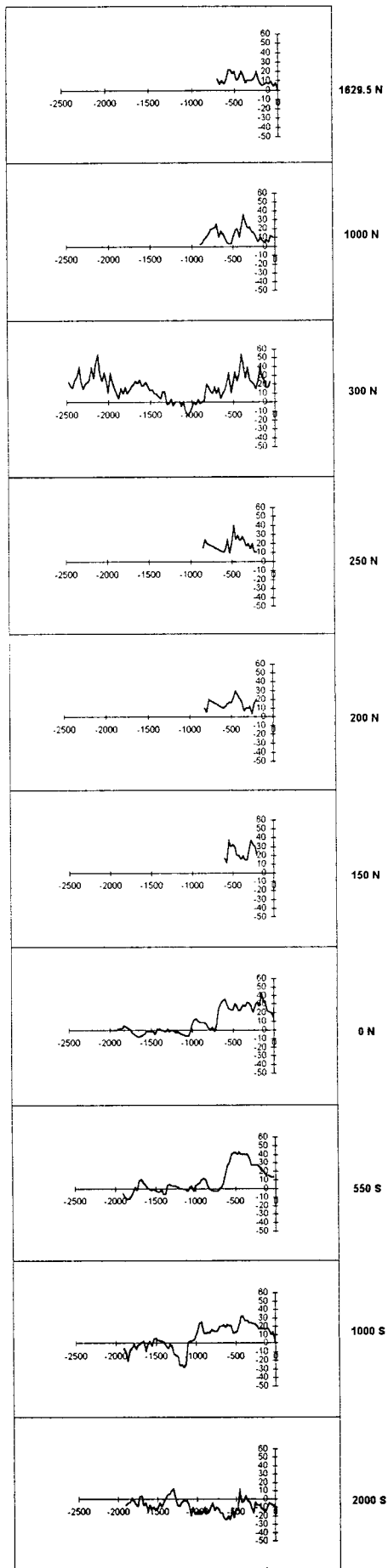


Contours

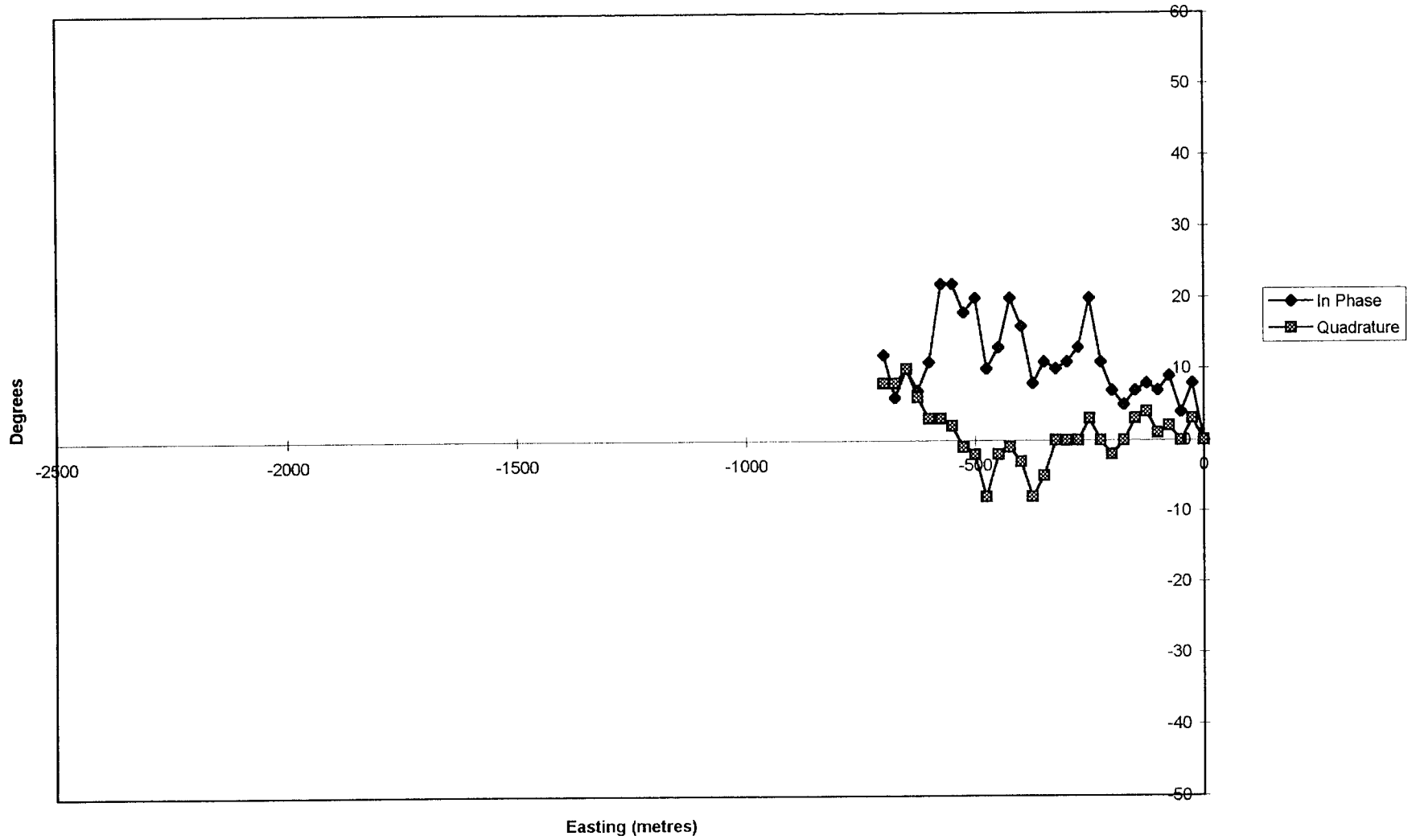
APPENDIX B

ELECTROMAGNETIC PROFILES OF OOP CLAIMS

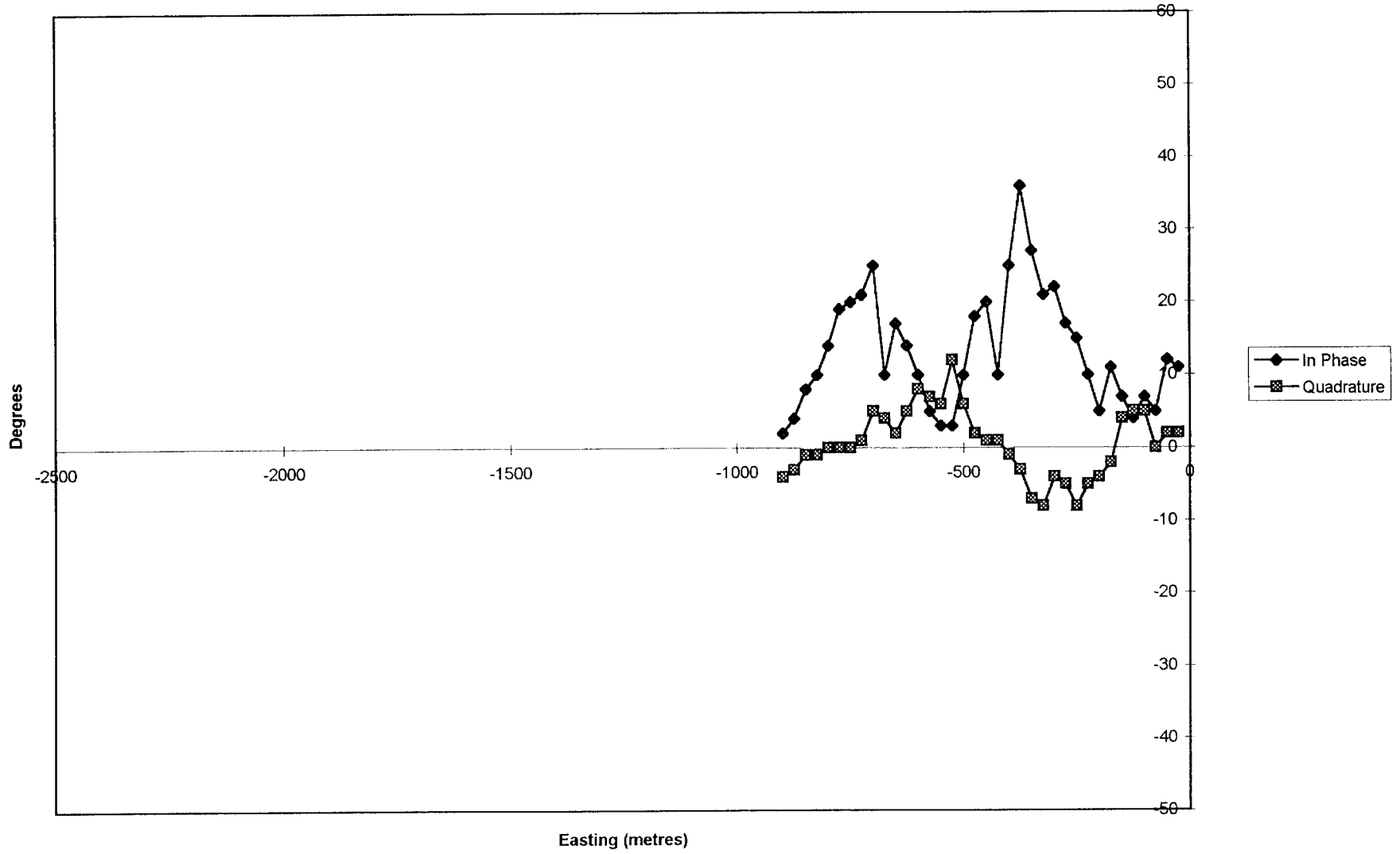
ELECTROMAGNETIC PROFILES OF EAST-WEST LINES (2000 S - 1629.5 N)



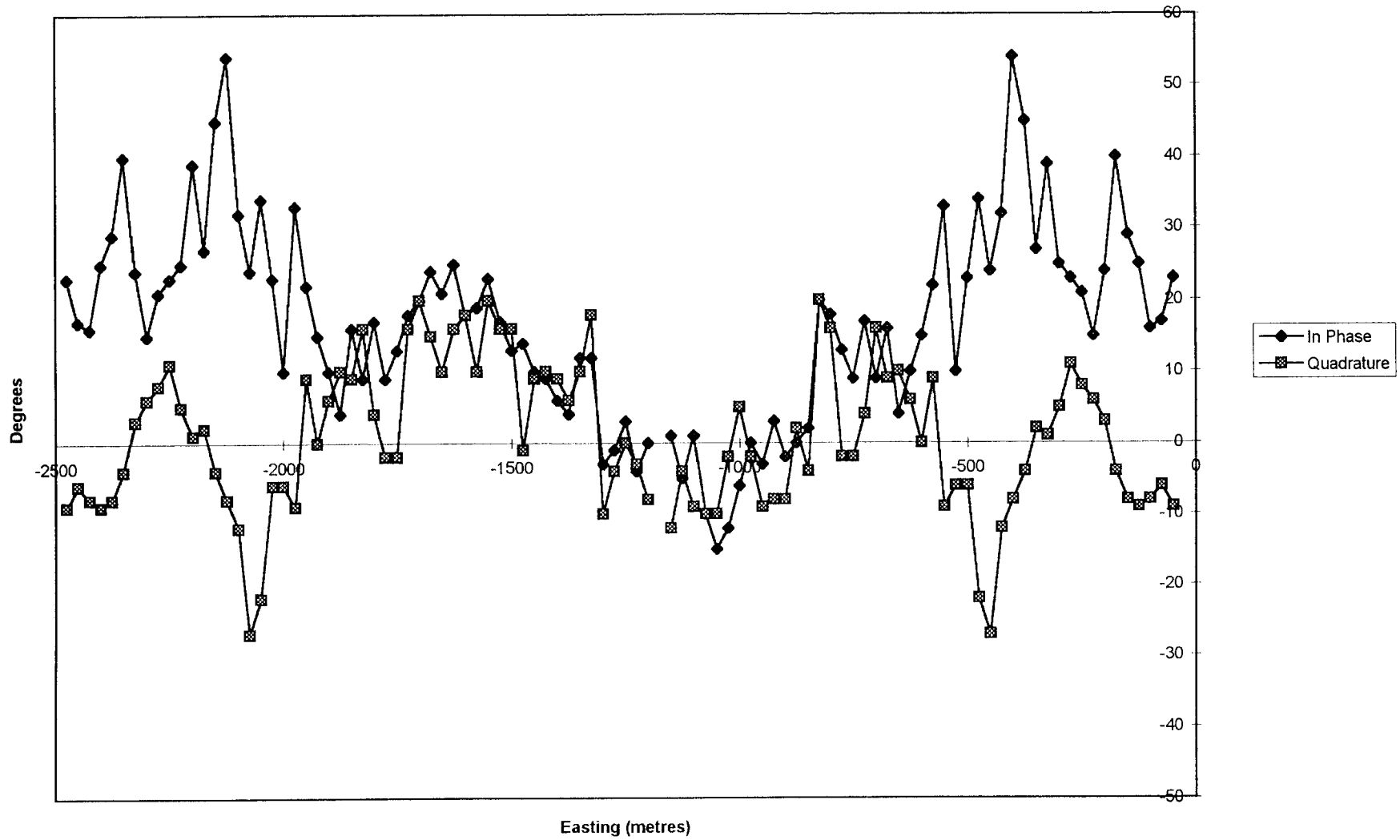
Electromagnetic Profile of Line 1629.5 N



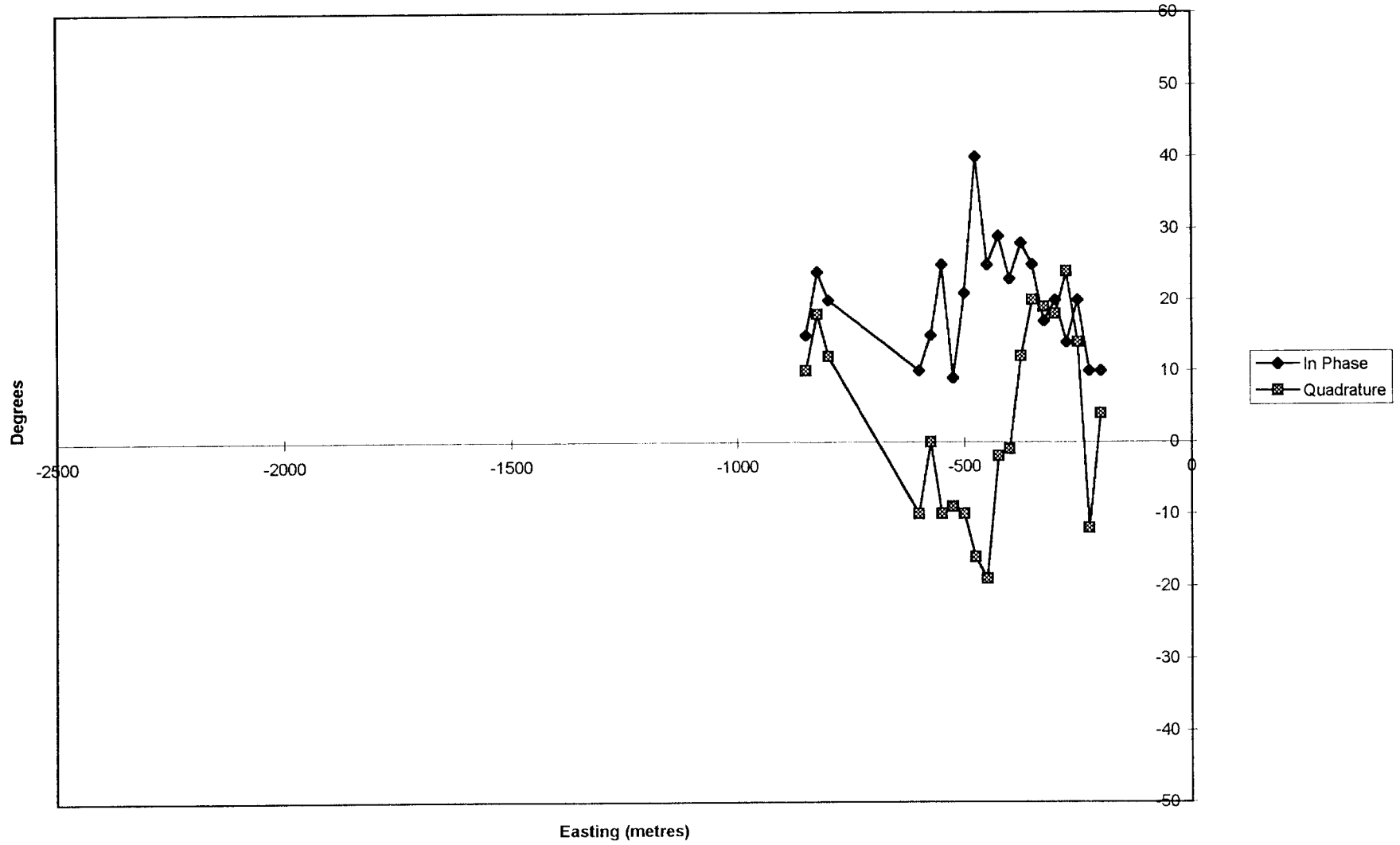
Electromagnetic Profile of Line 1000 N



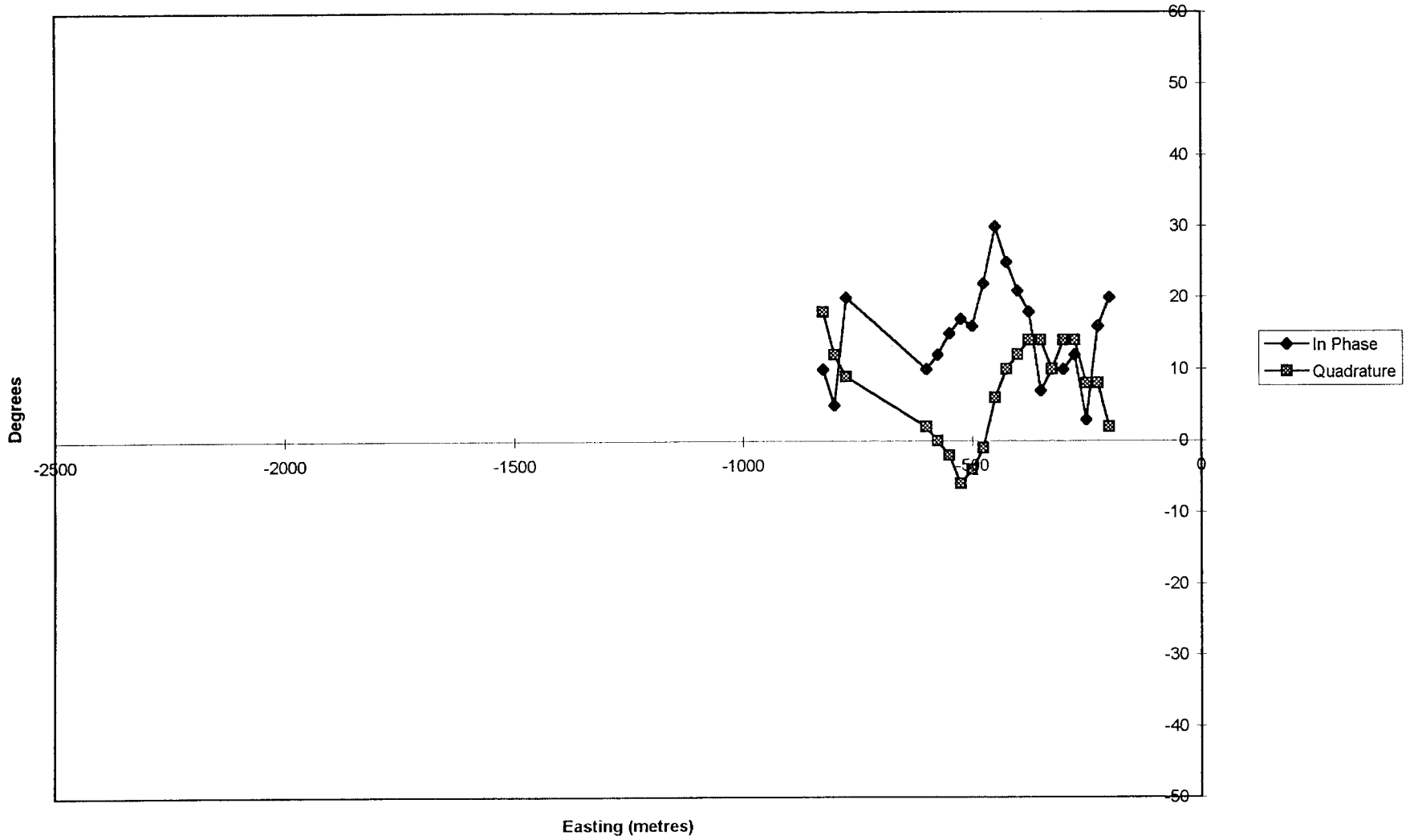
Electromagnetic Profile of Line 300 N



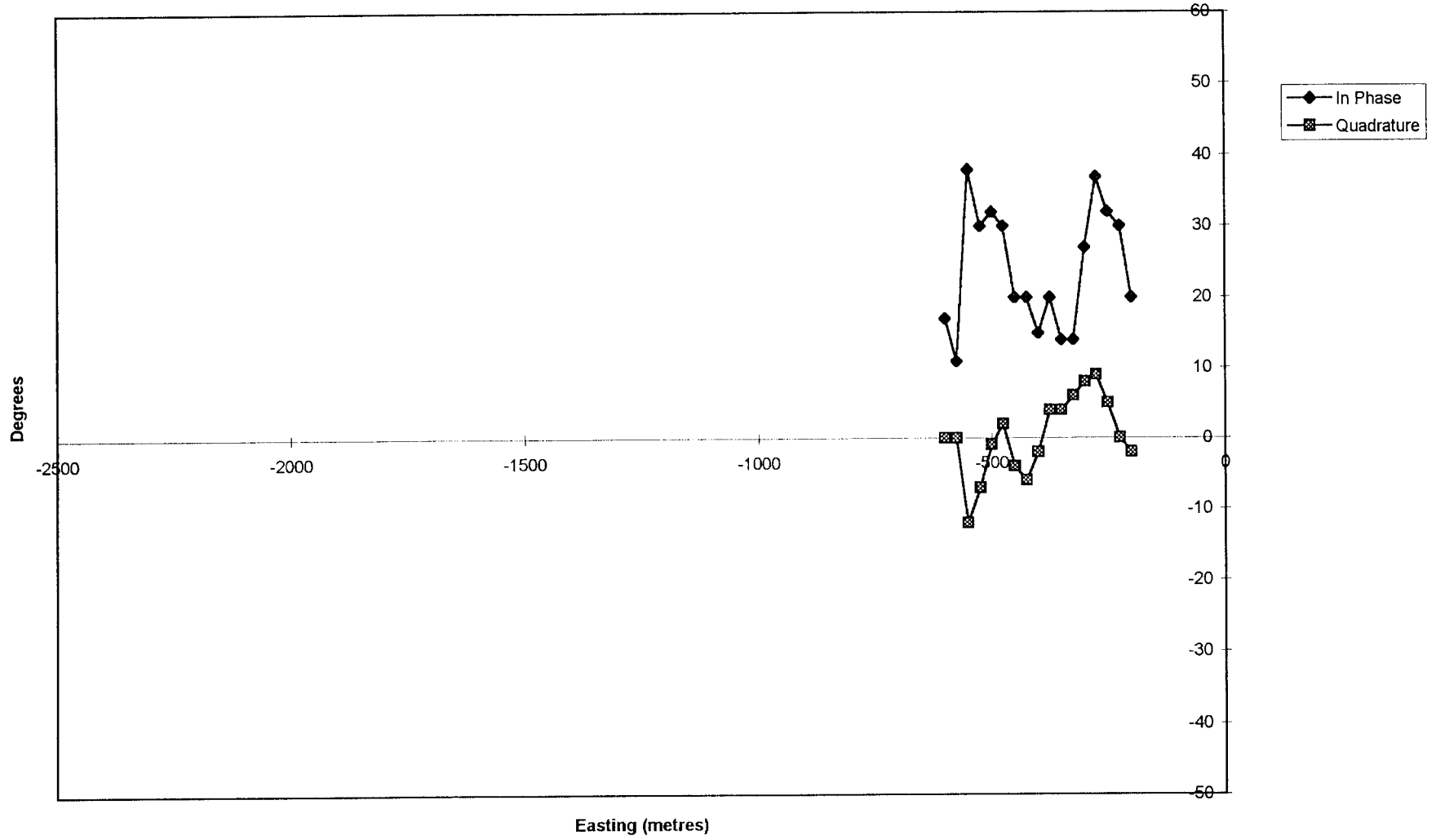
Electromagnetic Profile of Line 250 N



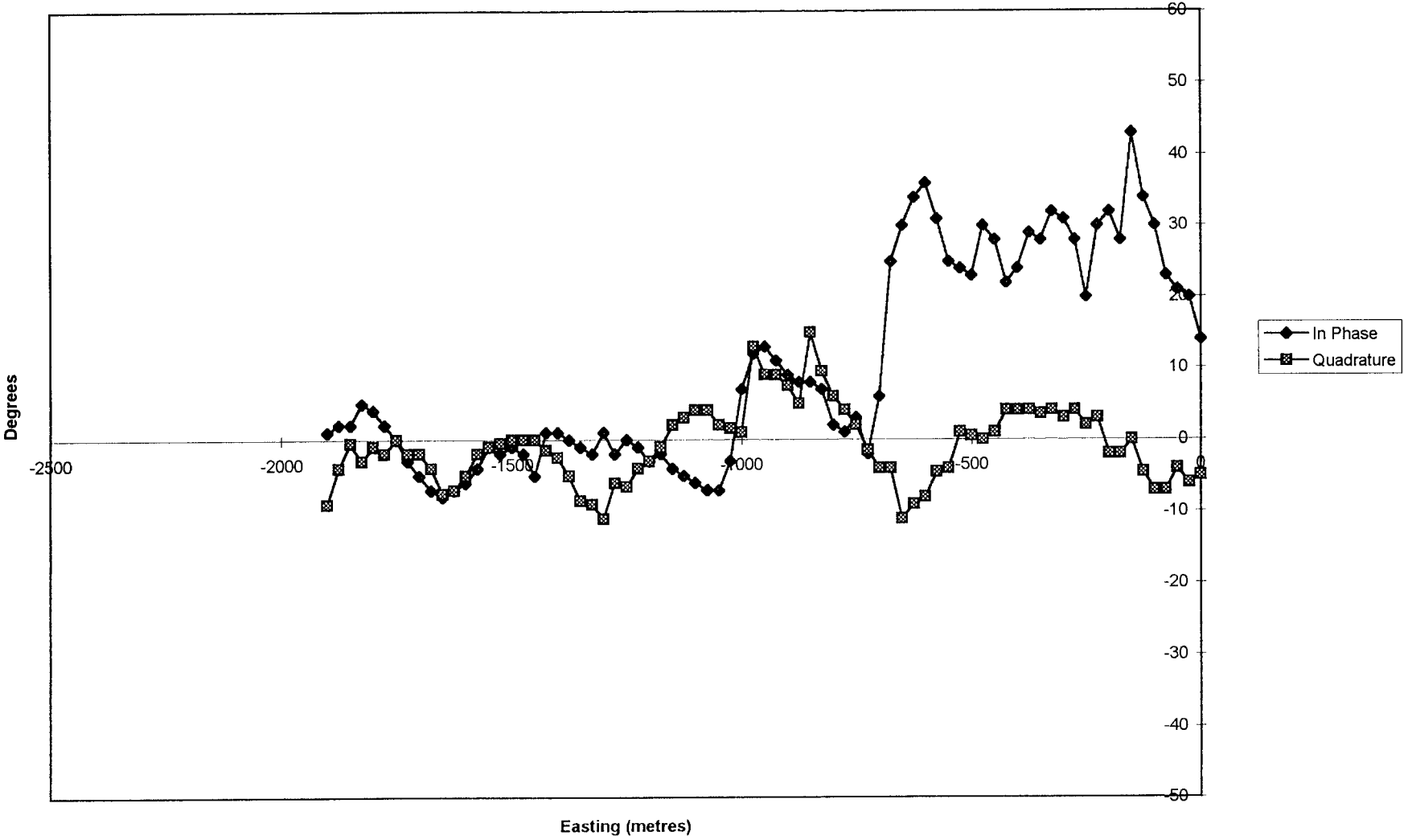
Electromagnetic Profile of Line 200 N



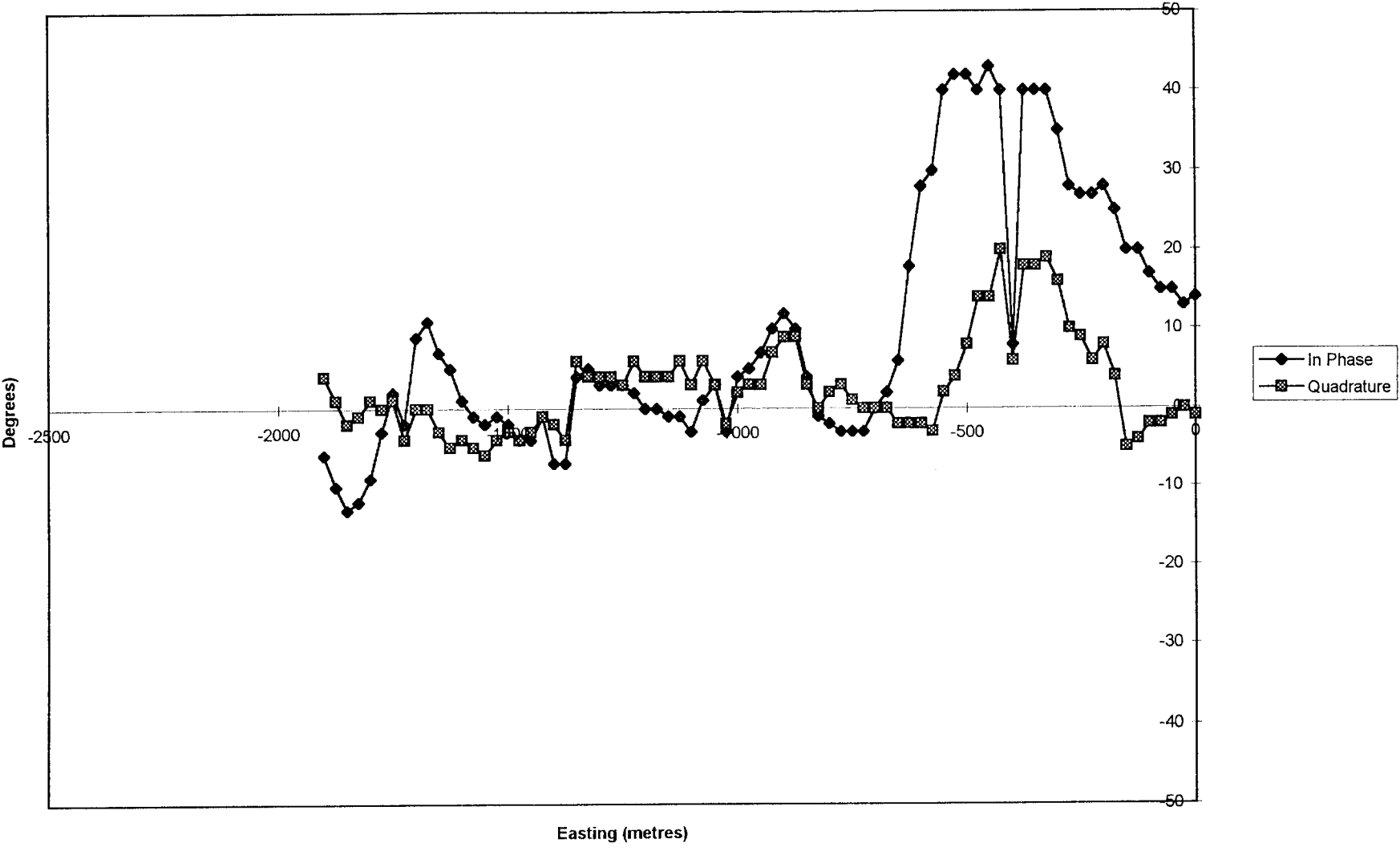
Electromagnetic Profile of Line 150 N



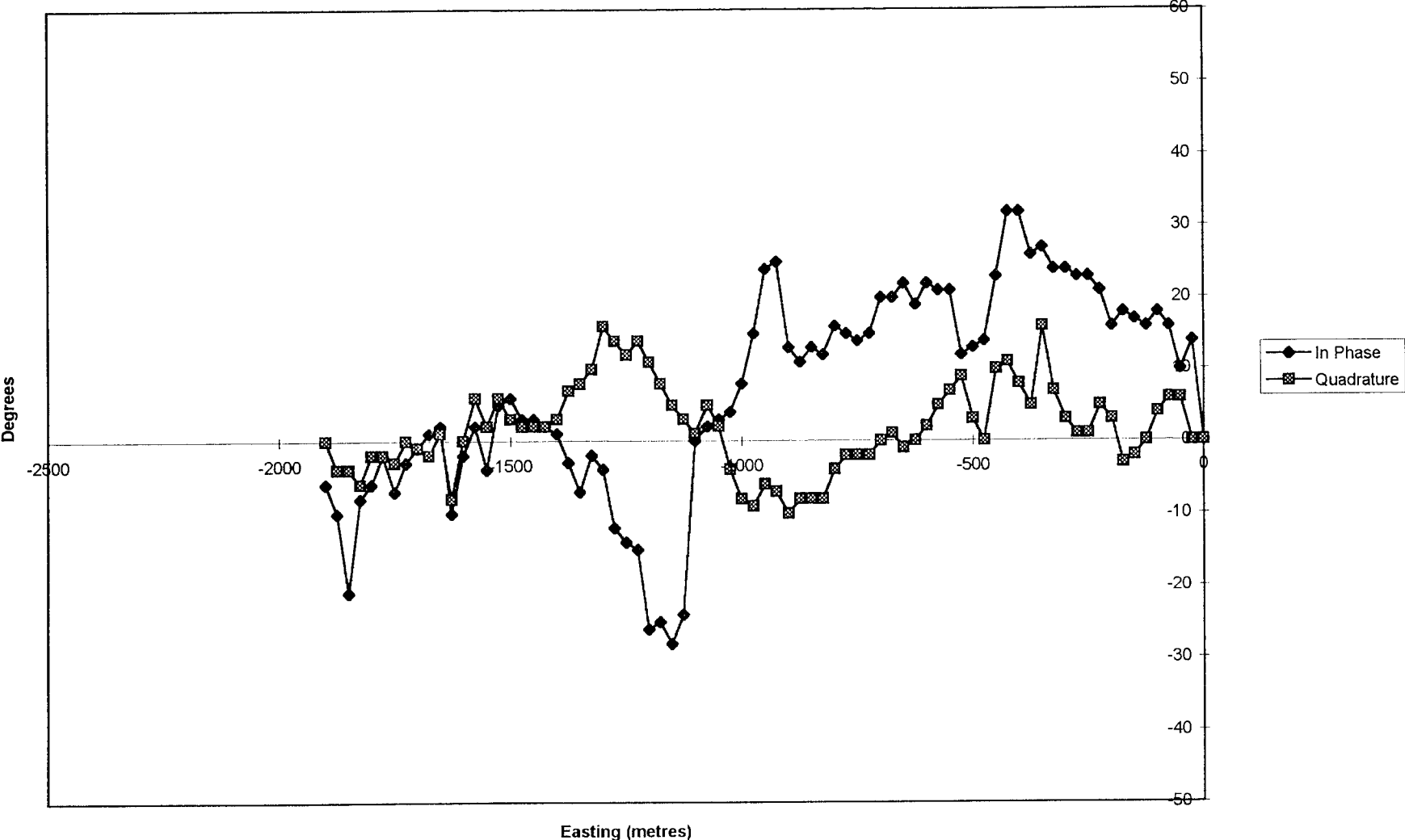
Electromagnetic Profile of Line 0 N



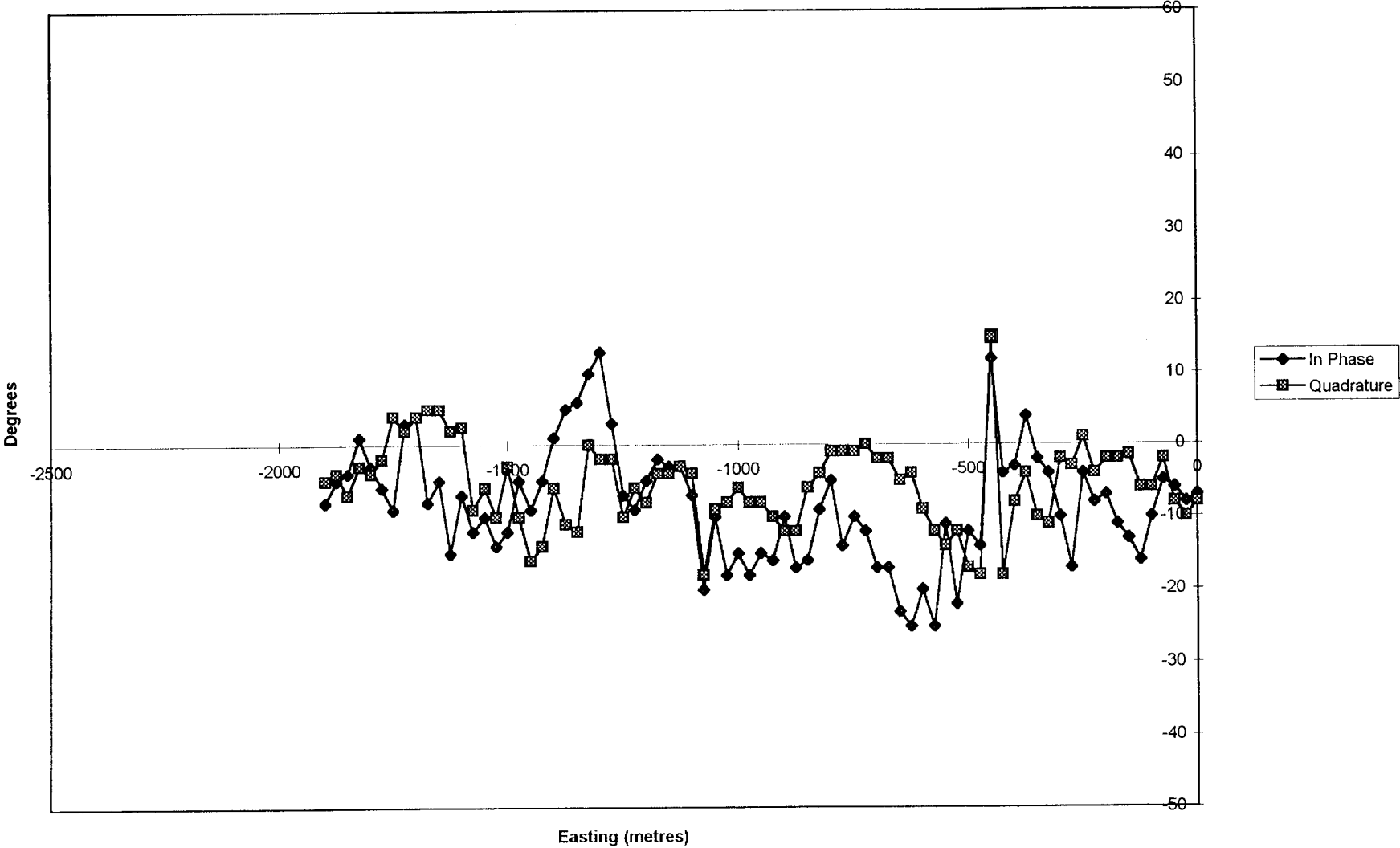
Electromagnetic Profile of Line 550 S



Electromagnetic Profile of Line 1000 S



Electromagnetic Profile of Line 2000 S



APPENDIX C

GEOPHYSICAL NOTES

Geophysical Notes for OOP Claims

Date:	July 29/96								
Mag:	Mick facing west								
VLF:	Helen (station 2, facing west)								
Notes:	Lorraine								
Weather:	hot, cumulous clouds with lots of bugs								
Line:	0 N from 0W to 400W, 1000 N from 175W to 400W, 400 W from 0 N to 1000 N								
Location	Mag	VLF	Notes						
North	West	tan theta	Quad						
0	0	58214	14	-5	On east side of road				
	25	58202	20	-2	Confidence of 2. Going downhill, easy walking, willow.				
	50	58199	21	-4	About 10 m west of road.				
	75	58192	23	-7					
	100	58191	30	-7					
	125	58188	34	-4.5					
	150	58184	43	0					
	175	58190	28	-2					
	200	58176	32	-2					
	225	58165	30	3					
	250	58156	20	2	Hard to hear quad.				
	275	58149	28	4	Going downhill, slow walking, spruce, lots of willow.				
	300	58130	31	3	"	"	"	"	"
	325	58110	32	4	"	"	"	"	"
	350	58083	28	3.5	"	"	"	"	"
	375	58112	29	4	"	"	"	"	"
1000	175	58185	13	-2	About 5 m west of Robert Campbell Hwy.				
	200	58177	11	1	Fairly clear bush, spruce and tamarack				
	225	58172	10	3	"	"	"	"	" and willow
	250	58169	8	4	"	"	"	"	" and slight upslope
	275	58159	7	3	"	"	"	"	"
	300	58152	8	4	"	"	"	"	"
	325	58146	12	4	"	"	"	"	"
	350	58146	14	2	"	"	"	"	"
	375	58148	16	2	"	"	"	"	"
	400	58136	17	0.5	"	"	"	"	"
					GPS: EPE 60 metres 61° 36' 88 N				
Note:	Now turning South to follow west line.				130° 13' 22 W				
0	400	58130	26	3	Lots of willow, slow going. GPS: EPE: 50 m				
25		58104	25	3	61° 36' 44 N				
50		58110	30	4	130° 12' 44 W				
75		58117	27	6					
100		58115	29	4					
125		58111	28	2					
150		58090	20	2					
175		58015	18	5	Easy walking.				
200		57808	19	9	"	"			
225		57833	24	10	Outcrop				
250		57985	24	6	Outcrop @ 270N, R-Oop-LG-1, GPS: EPE: 61m				
275		58341	22	2	61° 36' 47 N				
300		57976	21	5	130° 12' 44 W				
325		58179	17	1	Fairly clear forest, spruce, tamarack, willow going uphill				
400		58285	13	-1.5	"	"	"	"	"
425		58219	12	0	"	"	"	"	"
450		58420	18	3.5	"	"	"	"	"
475		58583	13	3.5	"	"	"	"	"
500		58740	13	3.5	"	"	"	"	"
525		58974	10	5	"	"	"	"	"
550		57988	5	4.5	"	"	"	"	"

Geophysical Notes for OOP Claims

575	57928	6	5	"	"	"	"	"	"
600	57800	8	6	"	"	"	"	"	"
625	57767	9	4.5	"	"	"	"	"	"
650	57812	11	2	"	"	"	"	"	"
675	57885	13	-4	"	"	"	"	"	"
700	57944	17	-4	"	"	"	"	"	"
725	57983	18	-6	"	"	"	"	"	"
750	58016	19	-8	"	"	"	"	"	"
775	58043	17	-8	"	"	"	"	"	"
800	58027	14	-7	"	"	"	"	"	"
825	58057	12	-7	"	"	"	"	"	"
850	58117	16	-5	"	"	"	"	"	"
875	58087	16	-9	"	"	"	"	"	"
900	58091	19	-5	"	"	"	"	"	"
925	58119	18	-6	"	"	"	"	"	"
950	58123	16	-5	"	"	"	"	"	"
975	58132	19	0	"	"	"	"	"	"

Note: No soil samples were taken because I could only find humus and then under that rock. Outcrop was found at 400 W 270 N.(striking parallel to road dipping about 22° .)+158

Date: July 30/96
 Mag: Jocelain (facing grid west)
 VLF: Greg (facing west)
 Notes: both
 Weather:
 Line: 457W line from 2000S to 1600S

Location	Mag	VLF	Notes		
West	South	tan theta	Quad		
457	2000	58187	12	15	GPS: +/-45m, 61 35.76N 130 10.61W
	1975	58190	9	22	fairly steep, lots dense undergrowth
	1950	58175	13	16	more birch
	1925	58184	10	14	less undergrowth
	1900	58192	13	16	"
	1875	58190	20	18	"
	1850	58190	17	16	"
	1825	58191	15	15	"
	1800	58188	8	11	r-oop-gh-4
	1775	58180	11	10	"
	1750	58200	30	10	"
	1725	58211	22	10	"
	1700	58197	24	8	"
	1675	58189	20	1	"
	1650	58192	25	3	"
	1625	58194	30	4	"
	1600	58176	30	5	GPS: +/-70m, 60 35.91N 130 10.85W

Date: Aug 3/96
 Mag: Kurt (facing east)
 VLF: Jocelain (facing east, Ch. 2)
 Notes: Helen
 Weather: very cold and raining
 Line: 2000 S from 0 W to 1900 W

Location	Mag	VLF	Notes		
South	West	tan theta	Quad		
2000	1900	57950	-5	-4	" , (1900w-soil LG-1)
	1875	57944	-4	-7	"
	1850	57972	1	-3	" , sample #885

Geophysical Notes for OOP Claims

1825	58015	-3	-4	swamp, soil LG-2				
1800	58001	-6	-2	swampy				
1775	57965	-9	4	swampy				
1750	57995	3	2	open conifers				
1725	58006	4	4	"				
1700	58024	-8	5	"				
1675	58039	-5	5	"				
1650	58055	-15	2	"				
1625	58063	-7	2.5	"				
1600	58077	-12	-9	"				
1575	58091	-10	-6	"				
1550	58098	-14	-10	denser forest				
1525	58100	-12	-3	"				
1500	58105	-5	-10	slightly uphill				
1475	58116	-9	-16	denser forest				
1450	58112	-5	-14	o/c				
1425	58123	1	-6	willow				
1400	58120	5	-11	open forest				
1375	58123	6	-12	slightly denser				
1350	58125	10	0	", o/c				
1325	58135	13	-2	denser forest				
1300	58136	3	-2	", o/c				
1275	58134	-7	-10	dense forest, underbrush				
1250	58142	-9	-6	"				
1225	58147	-5	-8	", soil LG-3				
1200	58153	-2	-4	lots of willow				
1175	58150	-3	-4	"				
1150	58155	-3	-3	"				
1125	58158	-7	-4	"				
1100	58154	-20	-18	"				
1075	58165	-10	-9	"				
1050	58156	-18	-8	"				
1025	58152	-15	-6	"				
1000	58158	-18	-8	open pines, poplar				
975	58159	-15	-8	"				
950	58168	-16	-10	slightly denser				
925	58163	-10	-12	willows, "				
900	58174	-17	-12	"				
875	58161	-16	-6	"				
850	58162	-9	-4	"				
825	58173	-5	-1	"				
800	58180	-14	-1	open forest, soil LG-4				
775	58172	-10	-1	"				
750	58172	-12	0	", willows				
725	58171	-17	-2	"				
700	58179	-17	-2	"				
675	58174	-23	-5	"				
650	58177	-25	-4	"				
625	58175	-20	-9	"				
600	58181	-25	-12	"				
575	58182	-11	-14	"				
550	58189	-22	-12	downhill, open forest				
525	58182	-12	-17	o/c				
500	58183	-14	-18	downhill, open				
475	58184	-4	-18	"				
450	58187	-3	-8	"				
425	58194	4	-4	VLF hard to read due to moisture				
400	58197	-2	-10	"				
375	58201	-4	-11	more underbrush				
350	58200	-10	-2	"				
325	58195	-17	-3	"				

Geophysical Notes for OOP Claims

	300	58199	-4	1	"			
	275	58198	-8	-4	"			
	250	58201	-7	-2	"			
	225	58203	-11	-2	"			
	200	58207	-13	-1.5	"			
	175	58215	-16	-6	"			
	150	58219	-10	-6	"			
	125	58223	-5	-2	"			
	100	58213	-6	-8	"			
	75	58208	-8	-10	"			
	50	58195	-7	-8	edge of road			
	25	N/A	-11	-2	east side of road			

Date: Aug 11/96
 Mag: Greg (facing grid east)
 VLF: Kurt (facing east)
 Notes: Lorraine (facing whatever direction she wants to)
 Weather:
 Line: 550 S from 0 W to 1900 W

Location	Mag	VLF	Notes
South	West	tan theta	Quad
550	1900	58111	-6 4 -GPS: +/-65m, 61 35.74N 130 12.57W, Rock LG-1
	1875	58129	-10 1 pine & willow
	1850	58098	-13 -2 "
	1825	58130	-12 -1 "
	1800	58166	-9 1 "
	1775	57947	-3 0 ", soil LG-5, hit Alex's line
	1750	58087	2 1 "
	1725	58106	-2 -4 "
	1700	58077	9 0 boggy, fairly open
	1675	58117	11 0 "
	1650	58177	7 -3 easy upslope, lots willow
	1625	58092	5 -5 "
	1600	58160	1 -4 VLF hard to hear
	1575	58137	-1 -5 "
	1550	58144	-2 -6 willow, some pine
	1525	58155	-1 -4 "
	1500	58162	-2 -3 "
	1475	58161	-4 -4 "
	1450	58165	-4 -3 "
	1425	58165	-1 -1 "
	1400	58180	-7 -2 ", o/c
	1375	58169	-7 -4 willow
	1350	58172	4 6 VLF hard to hear, OK walking
	1325	58179	5 4 willow
	1300	58179	3 4 "
	1275	58175	3 4 ", soil LG-6
	1250	58183	3 3 very dense willow
	1225	58182	2 6 "
	1200	58184	0 4 "
	1175	58188	0 4 "
	1150	58187	-1 4 easier walking
	1125	58195	-1 6 small clearing
	1100	58185	-3 3 pine & willow
	1075	58193	1 6 VLF hard to hear
	1050	58190	3 3 pine & willow
	1025	58190	-3 -2 VLF hard to hear, boggy
	1000	58194	4 2 "
	975	58193	5 3 boggy
	950	58194	7 3 "

Geophysical Notes for OOP Claims

	575	57992	5	7	"				
	550	58038	3	6	"				
	525	58053	+	12	more underbrush, line angling away from stream				
	500	58018	10	6	"				
	475	58023	18	2	"soil KB-3				
	450	58074	20	1	"				
	425	58074	10	1	"				
	400	58093	25	-1	"				
	375	58098	36	-3	mostly pine				
	350	58114	27	-7	"				
	325	58167	21	-8	" soil KB-2				
	300	58136	22	-4	" soil KB-1				
	275	58149	17	-5	"				
	250	58165	15	-8	"				
	225	58177	10	-5	slight hill, more willow				
	200	58190	5	-4	"				
	175	58199	11	-2	"				
	150	58201	7	4	mostly pine				
	125	58213	4	5	"				
	100	58218	7	5	"				
	75	58228	5	0	"				
	50	58232	12	2	"				
	25	58233	11	2	"				
	0	N/A	N/A	N/A	road				
Date:	Aug 13/96								
Mag:	Helen (facing grid east)								
VLF:	Jocelain (facing east, Ch. 2)								
Notes:	Greg								
Weather:									
Line:	Detail Grid: 150N, from 600W to 200W								
Location	North	West	Mag	VLF	Notes				
				tan theta	Quad				
150	600	58191	17	0	-GPS: +/- 50m, 61 36.36N 130 12.73W				
	575	58190	11	0	hillside, open pine some willow				
	550	58193	38	-12	"				
	525	58181	30	-7	soil GH-1				
	500	58171	32	-1	"				
	475	58156	30	2	"				
	450	58141	20	-4	soil GH-2				
	425	58124	20	-6	"				
	400	58120	15	-2	more pine				
	375	58130	20	4	"				
	350	58144	14	4	less pine, steeper				
	325	58159	14	6	"				
	300	58173	27	8	soil GH-3				
	275	58184	37	9	"				
	250	58195	32	5	"				
	225	58196	30	0	"				
	200	58200	20	-2	-GPS: +/- 30m, 61 36.56N 130 12.49W				
Detail Grid: 200N, from 600W to 200W									
200	600	58184	10	2	-GPS: +/-25m, 61 36.43N 130 12.71W				
	575	58185	12	0	open pine with lots willow, fairly steep				
	550	58188	15	-2	"				
	525	58184	17	-6	"				
	500	58172	16	-4	"				
	475	58157	22	-1	less steep				
	450	58163	30	6	ridge with gossan o/c				

Geophysical Notes for OOP Claims

	425	59029	25	10	soil GH-6				
	400	57832	21	12	soil GH-5				
	375	58082	18	14	very steep, pine				
	350	58114	7	14	4m cliff, soil GH-4				
	325	58139	10	10	some pine, willow, steep				
	300	58160	10	14	"				
	275	58168	12	14	"				
	250	58182	3	8	"				
	225	58191	16	8	"				
	200	58200	20	2	-GPS: +/-51m, 61 36.58N 130 12.53W				
Detail Grid: 250N from 600W to 200W									
250	600	58197	10	-10	-GPS: +/-55m, 61 36.42N 130 12.78W				
	575	58200	15	0	few pine, willow, hillside				
	550	58206	25	-10	"				
	525	58210	9	-9	"				
	500	58224	21	-10	"				
	475	58530	40	-16	soil GH-7				
	450	58533	25	-19	soil GH-8				
	425	58219	29	-2	soil GH-9				
	400	58465	23	-1	outcrop gossan				
	375	57997	28	12	soil GH-10				
	350	58060	25	20	very steep				
	325	58099	17	19	very steep				
	300	58144	20	18	"				
	275	58172	14	24	"				
	250	58146	20	14	"				
	225	58177	10	-12	"				
	200	58196	10	4	-GPS: +/-36m, 61 36.59N 130 12.59W				
Date:	14-Aug-96								
Mag:	Jocelain (facing grid east)								
VLF:	Helen (facing west, station 2)								
Notes:	Lorraine								
Weather:	Clear, sunny, warm								
Line:	0N (heading from 400W to 1900W)								
Location									
	North	West	Mag	VLF	Notes				
			tan theta	Quad					
0	400	58106	24	4	upslope, pine and willow				
	425	58094	22	4	"				
	450	58102	28	1	"				
	475	58106	30	0	"				
	500	58135	23	0.5	"				
	525	58182	24	1	"				
	550	58105	25	-4	S-Oop-LG-a, more damn willows!				
	575	57984	31	-4.5	upslope, pine and willow				
	600	59287	36	-8	"				
	625	58328	34	-9	" , S-Oop-LG-b				
	650	58173	30	-11	"				
	675	58092	25	-4	"				
	700	57780	6	-4	" , S-Oop-LG-c				
	725	58244	-2	-1.5	old road, S-Oop-LG-d				
	750	58215	3	2	"				
	775	57735	1	4	upslope, pine and willow, S-Oop-LG-e				
	800	59861	2	6	near coal outcrop, old road, S-Oop-LG-f				
	825	59333	7	9.5	upslope, less willow				
	850	58572	8	15	levelling off, easy walking, S-Oop-LG-g				
	875	58319	8	5	" , "				
	900	58171	9	7.5	" , " , more willow				

Geophysical Notes for OOP Claims

	925	58632	11	9	upslope, willow, some pine			
	950	58495	13	9	" " "			
	975	58279	12	13	" " " old road			
	1000	58307	7	1	" " " some birch			
	1025	58279	-3	1.5	" " " "			
	1050	58229	-7	2	levelling off, easy walking, S-Oop-LG-h			
	1075	58218	-7	4	pine, birch and willow			
	1100	58220	-6	4	"			
	1125	58183	-5	3	" easy walking			
	1150	58143	-4	2	" "			
	1175	58189	-2	-1	" "			
	1200	58160	-3	-3	downslope, birch			
	1225	58164	-1	-4	" birch, pine and willow			
	1250	58143	0	-6.5	" "			
	1275	58144	-2	-6	" "			
	1300	58138	1	-11	VLF hard to hear, levelling off, easy walking			
	1325	58150	-2	-9	levelling off, easy walking			
	1350	58210	-1	-8.5	more willow, easy walking			
	1375	58211	0	-5	small clearing, easy walking			
	1400	58256	1	-2.5	pine and some willow, easy walking			
	1425	58254	1	-1.5	" "			
	1450	58246	-5	0	" " S-Oop-LG-i			
	1475	58201	-2	0	quite a lot of willow, easy walking			
	1500	58215	-1	0	" "			
	1525	58147	-2	-0.5	" "			
	1550	58156	-1	-1	" "			
	1575	58217	-4	-2	" "			
	1600	58151	-6	-5	" "			
	1625	58163	-7	-7	" "			
	1650	58157	-8	-7.5	slight downslope, easy walking			
	1675	58186	-7	-4	" " more willow			
	1700	58204	-5	-2	" " "			
	1725	58211	-3	-2	" " "			
	1750	58213	0	0	" " small willow, S-Oop-LG-j			
	1775	58193	2	-2	" " pine, birch and willow			
	1800	58165	4	-1	" " "			
	1825	58192	5	-3	" " "			
	1850	58112	2	-0.5	" lots o' willow			
	1875	58387	2	-4	" "			
	1900	58898	1	-9	" " 61deg37.90N, 130deg13.40W EPE:29			

Date: Aug 16/96

Mag: Jocelain (facing grid east)

VLF: Greg (facing west)

Notes: Helen :)

Weather:

Line: 1000S from 1900W to 25W

Location	Mag	VLF	Notes
South	West	tan theta	Quad
1000	1900	57997	-6 0 swampy
	1875	57930	-10 -4 "
	1850	57944	-21 -4 clearing, some willow
	1825	58076	-8 -6 "
	1800	58545	-6 -2 lots willows, s-ooop-hh-10
	1775	57912	-2 -2 poplars, slope
	1750	58034	-7 -3 clearing
	1725	58136	-3 0 dense willow
	1700	58697	-1 -1 "
	1675	59300	1 -2 open, s-ooop-hh-9
	1650	57858	2 1 s-ooop-hh-8

Geophysical Notes for OOP Claims

1625	57853	-10	-8	Alex post # 17-20			
1600	57961	-2	0	s-oop-hh-7			
1575	58017	2	6	pine, willow, slope			
1550	58020	-4	2	", s-oop-hh-6			
1525	58059	5	6	"			
1500	58096	6	3	"			
1475	58092	3	2	less dense underbrush			
1450	58113	3	2	"			
1425	58103	2	2	"			
1400	58103	1	3	", s-oop-hh-5			
1375	58102	-3	7	"			
1350	58121	-7	8	"			
1325	58107	-2	10	dense underbrush			
1300	58114	-4	16	"			
1275	58113	-12	14	"			
1250	58151	-14	12	"			
1225	58286	-15	14	"			
1200	58557	-26	11	", s-oop-hh-4			
1175	58044	-25	8	"			
1150	58071	-28	5	",s-oop-hh-3			
1125	58090	-24	3	some underbrush			
1100	58092	0	1	"			
1075	58095	2	5	fairly open pine forest			
1050	58093	3	2	", s-oop-hh-2			
1025	58099	4	-4	"			
1000	58113	8	-8	"			
975	58107	15	-9	open			
950	58120	24	-6	clearing			
925	58116	25	-7	some underbrush			
900	58120	13	-10	"			
875	58121	11	-8	fairly open pine			
850	58118	13	-8	"			
825	58126	12	-8	"			
800	58131	16	-4	"			
775	58131	15	-2	"			
750	58127	14	-2	"			
725	58136	15	-2	"			
700	58122	20	0	lots underbrush			
675	58115	20	1	fairly open forest			
650	58117	22	-1	open, s-oop-hh-1			
625	58125	19	0	fairly open			
600	58122	22	2	"			
575	58119	21	5	"			
550	58123	21	7	more underbrush			
525	58121	12	9	fairly steep, willow, pine			
500	58118	13	3	"			
475	58121	14	0	very steep, pines, some undergrowth			
450	58117	23	10	"			
425	58124	32	11	"			
400	58114	32	8	"			
375	58146	26	5	Mag +/- 35!!			
350	58115	27	16	very steep, mossy, pines, r-oop-gh-1			
325	58141	24	7	pinnes, mossy, open forest hillside			
300	58119	24	3	", Mag jumping			
275	58108	23	1	"			
250	58106	23	1	"			
225	58115	21	5	"			
200	58090	16	3	"			
175	58097	18	-3	"			
150	58116	17	-2	"			
125	58109	16	0	"			

Geophysical Notes for OOP Claims

	100	58105	18	4	"				
	75	58236	16	6	"				
	50	58242	10	6	open, less steep				
	25	58248	14	0	~5m from road				
	0	N/A	N/A	N/A	road edge				
Date:	22-Aug-96								
Mag:	Jocelain (facing south-east)								
VLF:	Helen (station 1, facing southwest)								
Notes:	Josh								
Weather:	overcast and rainy								
Line:	300N (heading westwards from 0W to 1675W)								
Location	Mag	VLF	Notes						
North	West	tan theta	Quad						
300	0			ditch					
	25			Robert Campbell Highway					
	50	58213	23	-9	upslope, mossy, undergrowth				
	75	58208	17	-6	" " "				
	100	58200	16	-8	" " "				
	125	58192	25	-9	" " "				
	150	58184	29	-8	flat, " "				
	175	58171	40	-4	upslope, mossy, undergrowth				
	200	58073	24	3	VLF hard to hear, " " "				
	225	58083	15	6	" " "				
	250	58049	21	8	"				
	275	58075	23	11	"				
	300	58029	25	5	"				
	325	57976	39	1	"				
	350	57928	27	2	"				
	375	57969	45	-4	", Helen and Jocelain switched instruments				
	400	57963	54	-8	"				
	425	58133	32	-12	level ground, pine, moss				
	450	58750	24	-27	" " "				
	475	58794	34	-22	" " "				
	500	58289	23	-6	" " "				
	525	58188	10	-6	upslope, pine, mossy				
	550	58156	33	-9	" " "				
	575	58148	22	9	" " "				
	600	58140	15	0	" " "				
	625	58136	10	6	" " "				
	650	58134	4	10	" " "				
	675	58125	16	9	", undergrowth, mossy				
	700	58126	9	16	" " "				
	725	58120	17	4	" " "				
	750	58117	9	-2	" " "				
	775	58108	13	-2	" " "				
	800	58103	18	16	upslope, mossy, undergrowth				
	825	58097	20	20	" " "				
	850	58422	24	15	" " "				
	875	58262	21	10	" " ", S-Oop-JH-1				
	900	58231	25	16	upslope, mossy, "				
	925	58220	18	18	" " "				
	950	58218	19	10	" " "				
	975	58226	23	20	upslope, mossy, open area				
	1000	58224	17	16	" " "				
	1025	58225	13	16	" " ", undergrowth				
	1050	58231	14	-1	" " "				
	1075	58224	10	9	" " "				
	1100	58215	9	10	" " "				
	1125	58215	6	9	" " "				

