

ARCHER, CATHRO

& ASSOCIATES (1981) LIMITED

CONSULTING GEOLOGICAL ENGINEERS

1016 - 510 WEST HASTINGS STREET, VANCOUVER, B.C. V6B 1L8 TEL (604) 688 - 2568 • FAX (604) 688 - 2578

ASSESSMENT REPORT

describing

DIAMOND DRILLING, TRENCHING AND GEOPHYSICAL SURVEYS

at the

RUBY RANGE PROPERTY

Latitude 61°12' North, Longitude 137°45' West
NTS 115H/4

in the
Whitehorse Mining District
Yukon Territory

Prepared for

CASH RESOURCES LTD.

and

NDU RESOURCES LTD.

by

Archer, Cathro & Associates (1981) Limited

Fieldwork conducted between July 1 and August 31, 1995

T.C. Becker, B.Sc., P.Geo.
March, 1996




TABLE OF CONTENTS

	<u>PAGE</u>
SUMMARY	1
INTRODUCTION	3
PROPERTY LOCATION, CLAIM DATA AND ACCESS	4
HISTORY	6
GEOMORPHOLOGY	9
REGIONAL GEOLOGY	10
PROPERTY GEOLOGY	12
LITHOLOGY	12
STRUCTURE	13
MINERALIZATION	15
1995 TRENCH AND DRILL RESULTS	19
GENERAL	19
SAMPLING AND ANALYTICAL TECHNIQUES	20
RESULTS	21
DISCUSSION AND CONCLUSIONS	29
SELECTED REFERENCES	30

TABLES

I Trench Results	22
II Significant Drill Intersections	23

APPENDICES

- I Author's Statement of Qualifications
- II Geophysical Report
- III Certificates of Analysis
- IV Drill Logs

FIGURES

<u>NO.</u>	<u>DESCRIPTION</u>	<u>LOCATION</u>
1	Property Location	Following Page 4
2	Claim Location	Following Page 4
3	Regional Geology	Following Page 10
4	Property Geology	Following Page 12
5	Compilation Map	Following Page 15
6	DalBianco Zone	Following Page 16
7	Trench and Drill Hole Location	Following Page 24
8	Rikus Detail	Following Page 24
9	Section 9+800N	Following Page 24
10	Section 9+900N	Following Page 24
11	Section 10+000N	Following Page 24
12	Section 10+100N	Following Page 24
13	Section 10+200N	Following Page 24
14	Section 95-6, -7, -11	Following Page 24
15	Section 95-8, - 9	Following Page 24
16	Section 95-10	Following Page 24
17	Geophysical Compilation	Following Page 24
18	Arc Zone	Following Page 28

SUMMARY

The Ruby Range property is located 50 km north-northwest of Haines Junction in southwestern Yukon Territory. It consists of 233 mineral claims, ten of which are owned 100% by Cash Resources Ltd. and the remainder optioned to Cash from prospector Peter Ross. In spring 1995 NDU Resources Ltd. optioned the entire property from Cash. Under terms of the second option agreement NDU had the right to earn a 50% working interest in return for cash payments and work expenditures. The minimum 1995 work expenditure of \$600,000 was not met and NDU relinquished its option on December 31, 1995.

The property is underlain by metasedimentary rocks of the Taku Terrane cut by intrusions related to the Ruby Range Plutonic Suite. Gold occurs with arsenopyrite and as native grains in quartz \pm carbonate veins and adjacent graphitic, quartz-biotite schist country rocks. Mineralized veins strike between 330 and 020°, dip 40 to 65° west and typically contain between 5 and 40% arsenopyrite.

Exploration in 1995 was funded 100% by NDU and consisted of claim staking, geological mapping, 934 m of excavator trenching, 31.6 line km of grid geophysics and 1874 m of diamond drilling in fourteen holes.

The best explored and most promising target discovered to date is the Rikus Zone where auriferous quartz \pm carbonate veins have been traced by diamond drilling for a strike length of 400 m and as bedrock and float occurrences for a further 275 m. Eight diamond drill holes explored this zone and returned values up to 2.83 g/t gold across 6.80 m.

Four other zones were explored by diamond drilling and/or excavator trenching. Veins were intersected in all drill holes and most trenches but assay results were generally disappointing. The best assay was 19.06 g/t gold across 1.0 m in a trench on the Ross Zone, approximately 2100 m west of the Rikus Zone. A diamond drill hole beneath this trench returned 4.16 g/t gold over 1.44 m.

The Ruby Range property shares significant similarities with the Juneau Gold Belt which is also located in the Taku Terrane some 400 km to the southeast. In both cases most of the gold occurs in narrow, relatively high grade, quartz veins and veinlets. Deposits in the Juneau Gold Belt were in production from 1893 to 1944 and produced approximately 240,000 kg (7 million ounces) of gold. The best deposits are developed where the veins occur in swarms allowing bulk underground mining over widths of 15 m or more. One of the deposits, Alaska-Juneau, has been intensively explored since 1988 by Echo Bay Mines and is scheduled to go back into production assuming the necessary permits are granted.

INTRODUCTION

This report was prepared for Cash Resources Ltd. and NDU Resources Ltd. and describes 1995 exploration at the Ruby Range property. The 1995 program was funded 100% by NDU however, the exploration did not reach the minimum 1995 work commitment of \$600,000 and NDU's option was terminated on December 31, 1995. The work included claim staking, geological mapping, excavator trenching, grid geophysics and 1874 m of diamond drilling in fourteen holes. It was done by a four to ten person crew operating from a tent camp on the property between July 1 and August 31. The author supervised the exploration program and Appendix I contains his Statement of Qualifications. Geophysical surveys were sub-contracted to Amerok Geosciences Ltd. under the supervision of M. Power, M.Sc., P.Geo. Appendix II contains a report describing the geophysical surveys.

PROPERTY LOCATION, CLAIM DATA AND ACCESS

The property is located 50 km north-northwest of Haines Junction in southwestern Yukon Territory at latitude 61°12'N and longitude 137°45'W on NTS sheet 115H/4 (Figure 1). It consists of 233 mineral claims (Figure 2) registered with the Whitehorse Mining Recorder. Data concerning claim registration is listed below.

<u>Claim Name</u>	<u>Grant Numbers</u>	<u>Expiry Date*</u>
Angus 1-6	YB20532-YB20537	March 10, 2003
Delor 1-10	YB37735-YB37744	March 10, 2007
11	YB38302	March 10, 2007
12F-13F	YB38303-YB38304	March 10, 2007
14	YB38305	March 10, 2007
15F	YB38306	March 10, 2007
16	YB38307	March 10, 2007
17F	YB38308	March 10, 2007
18	YB38309	March 10, 2007
19F	YB38310	March 10, 2007
20	YB38311	March 10, 2007
21F	YB38312	March 10, 2007
22-24	YB38313-YB38315	March 10, 2007
25-48	YB47116-YB47139	March 10, 2004
49-64	YB54418-YB54433	March 10, 2004
65F	YB54434	March 10, 2004
66-95	YB54435-YB54464	March 10, 2004
96F	YB54465	March 10, 2004
97-116	YB54466-YB54485	March 10, 2004
117F	YB54486	March 10, 2004
118-120	YB54487-YB54489	March 10, 2004
121F	YB54490	March 10, 2004
122-129	YB54491-YB54498	March 10, 2004
130-170	YB57680-YB57720	March 10, 2001
Malou 1-6	YB35901-YB35906	March 10, 2007
7-14	YB37727-YB37734	March 10, 2007
15-20	YB38136-YB38141	March 10, 2007
21-26	YB38218-YB38223	March 10, 2007
27-34	YB38316-YB38323	March 10, 2007
35F	YB38324	March 10, 2007

Figure 1

ARCHER, CATHRO & ASSOCIATES (1981) LIMITED

PROPERTY LOCATION

RUBY RANGE PROPERTY

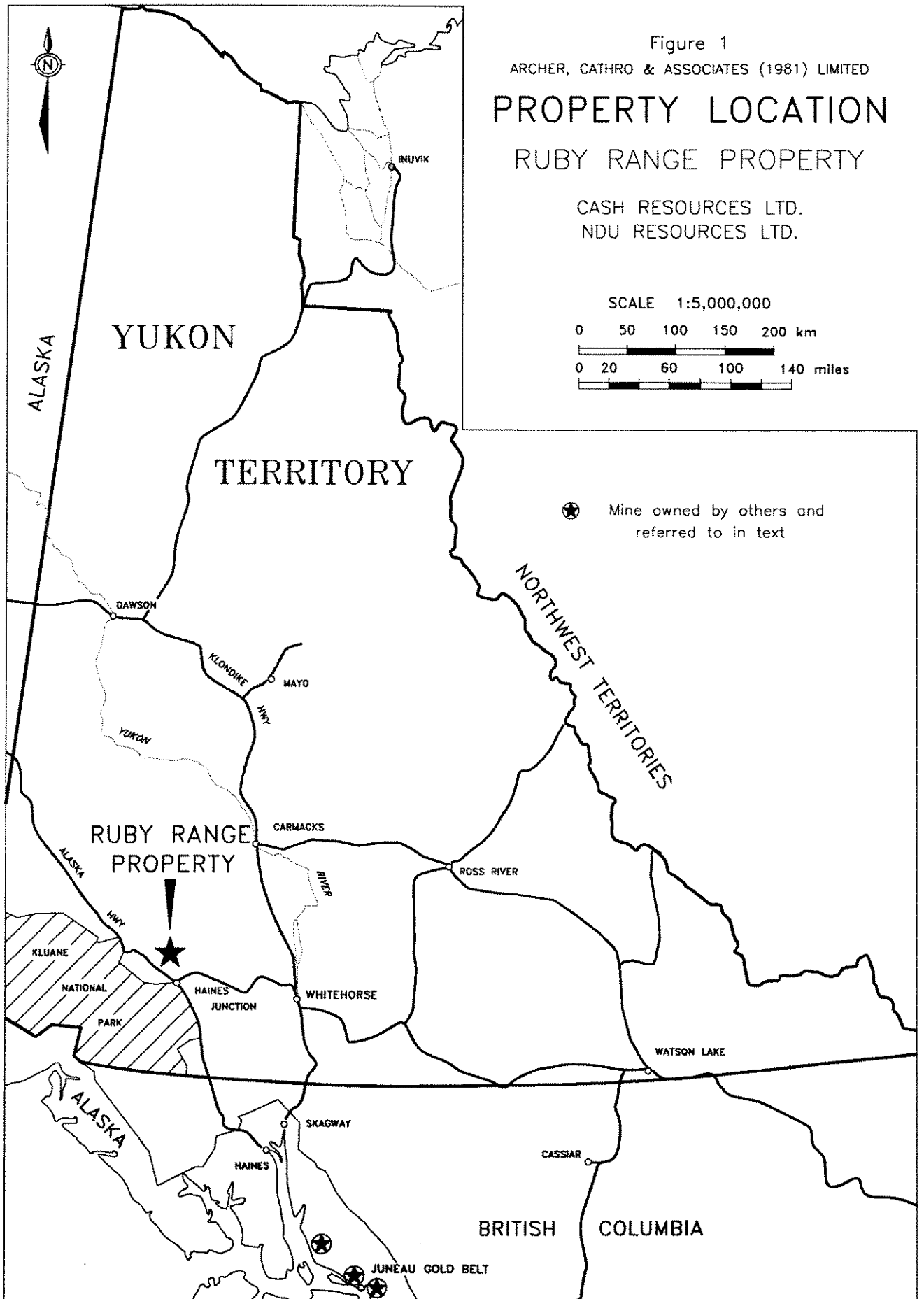
CASH RESOURCES LTD.

NDU RESOURCES LTD.

SCALE 1:5,000,000

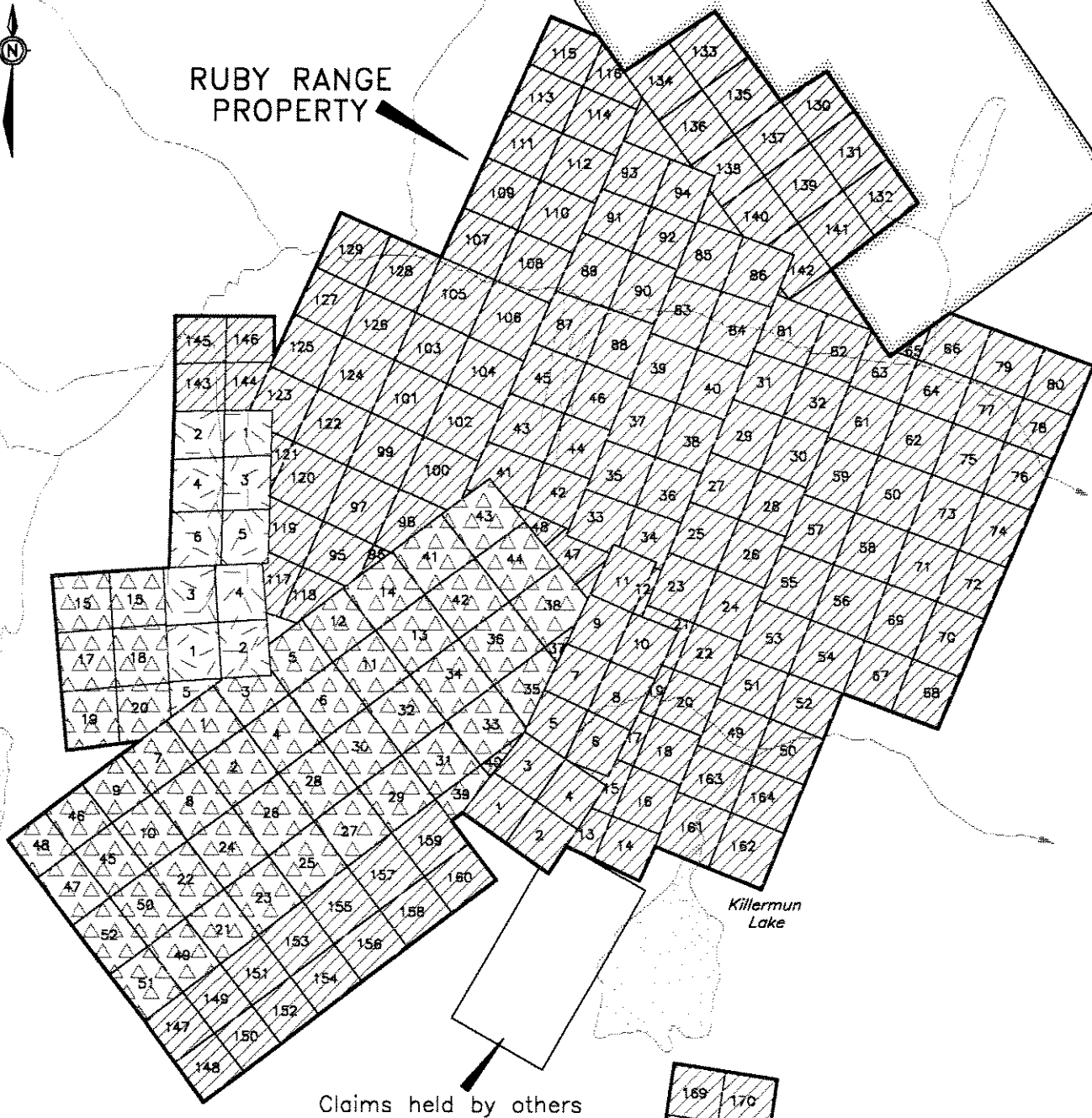
0 50 100 150 200 km

0 20 60 100 140 miles






ARC PROPERTY

RUBY RANGE PROPERTY



Claims held by others

-  Delor claims
-  Malou claims
-  Shut and Angus claims

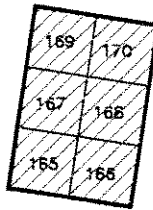


Figure 2

ARCHER, CATHRO & ASSOCIATES (1981) LIMITED

CLAIM LOCATION

RUBY RANGE PROPERTY

CASH RESOURCES LTD.

NDU RESOURCES LTD.

0 1000 2000 3000 4000 m

<u>Claim Name</u>	<u>Grant Numbers</u>	<u>Expiry Date*</u>
Malou 36	YB38325	March 10, 2007
37F	YB38326	March 10, 2007
38	YB38327	March 10, 2007
39F-40F	YB38328-YB38329	March 10, 2007
41-52	YB47140-YB47151	March 10, 2004
Shut 1-4	YA95641-YA95644	March 10, 2007
5F	YB38330	March 10, 2007

*Expiry dates include 1995 work filed for assessment credit but not yet accepted.

The Shut 1-4 and Angus 1-6 are owned 100% by Cash while the remainder are owned by Peter Ross and are under option to Cash, which can earn a 100% interest subject to a 2% net smelter royalty.

All-weather access to Haines Junction is provided by 150 km of paved and chip-sealed highway (Alaska Highway) from Whitehorse or 265 km of gravel and paved highway (Haines Road) from the deep-sea port at Haines, Alaska.

In 1995 personnel and field supplies were flown to the Ruby Range property by Kluane Helicopters or Trans North Air. Both companies operated from bases at Haines Junction or a gravel pit located along the Alaska Highway 27 km west-northwest of Haines Junction and 30 km south of the property. There is no direct road access but a 19 km long excavator trail extends southwesterly from the property to the Cultus Creek Valley access road which connects to the Alaska Highway some 48 km further to the south.

HISTORY

Placer gold occurrences are documented on several creeks located south and west of the Ruby Range property. These creeks have been explored intermittently since the late 1800's. Early production figures are not available however, the Department of Indian and Northern Affairs reports that more than 100 kg of gold have been mined from one of the creeks (Fourth of July) since 1985.

In fall 1986 a Geological Survey of Canada (GSC) stream sediment survey of the Aishihik map sheet (Open File 1219) reported anomalous gold and arsenic values from several drainages in the Ruby Range. Immediately following the open file release Silverquest Resources Ltd. (which later changed its name to Cash Resources Ltd.) staked the Shut, Kil, Kin and Live claims to cover four anomalies while United Keno Hill Mines Ltd. staked 28 Ruby claims to cover four additional targets. The Spruce, Cliff and Wall claim blocks were staked by P. Ross. Follow-up reconnaissance contour geochemical sampling and prospecting later that year by Silverquest located numerous gold and arsenic anomalies in the vicinity of the Shut claims but did not substantiate the GSC anomalies on the Kil, Kin and Live properties.

The first lode gold discovery was made during summer 1987 by the DalBianco Exploration Syndicate on the Lib claims, one of two claim blocks it staked that year in the Shut area. Four hand trenches were dug and exposed an arsenopyrite-rich quartz-carbonate vein system (the DalBianco Vein) for a strike length of 40 m. Selected specimens returned up to 89 g/t gold. The Lib claims were located approximately 3 km southeast of the Shut claims while the other block (Beth claims) was staked 1 km to the south.

In 1987 Silverquest added 16 claims to the Shut claim block to cover soil geochemical anomalies outlined by the previous year's work and continued reconnaissance contour geochemical sampling and prospecting on and peripheral to the property. As a result of this work a specimen of arsenopyrite-bearing quartz-carbonate float which assayed 122 g/t gold was discovered on lower Shut Creek. That same year United Keno Hill performed soil sampling and prospecting which outlined significant gold and arsenic anomalies on the Ruby 7-12 claims located at the head of Shut Creek while Ross staked the Arc claims 3 km to the northeast.

The DalBianco Exploration Syndicate optioned the Lib and Beth claims in March 1988 to Silverquest which in turn optioned them to Pezgold Resource Corp. in June. Exploration that summer consisted of grid soil geochemical surveys and prospecting on the Lib and Shut claims. The work outlined coincident north-trending gold and arsenic anomalies on both properties and located a second arsenopyrite-rich vein parallel to the DalBianco Vein on the Lib claims. In mid-summer Pezgold staked the Angus and Topgun claims to provide additional coverage around the anomalies on the Shut and Lib claim blocks, respectively.

In 1988 Ross added more Cliff claims on the east side of Killermun Lake and staked the Stroker claims adjoining the Arc claim block. Prospecting on the Arc claims discovered quartz-carbonate vein float, a specimen of which assayed 86 g/t gold. In 1989 the Arc and Stroker claims were briefly optioned to Noranda Exploration Co. Ltd. which performed geological mapping, soil sampling and geophysical surveys that summer. Although the exploration outlined widespread arsenic anomalies with sporadic gold values associated with recessive topographic linears, no significant mineral occurrences were identified and the option was dropped.

Between 1991 and 1993 Ross restaked the Ruby 7-12 and Beth as the Malou claims and the Lib as the Delor claims. In late summer 1993 Cash optioned the Malou and Delor claims (Killer Gold option) amalgamating them with the 100% owned Shut and Angus claim blocks (Shut property) to create the Ruby Range property. Exploration during summer 1994 included grid soil sampling, geophysical surveys, mapping and prospecting plus hand and excavator trenching.

In fall 1994 the Arc and Stroker claims (Arc option) were added to the Ruby Range property to create the Ruby Range project. In spring 1995 NDU optioned the Ruby Range project from Cash. Subsequent exploration on the Arc option was funded by NDU and consisted of prospecting and hand trenching. Both companies relinquished their interests in the Arc option in September 1995.

GEOMORPHOLOGY

The project area is situated in the Ruby Range Mountains which lie in the rain shadow of the St. Elias Mountains to the southwest. Average annual precipitation is less than 50 cm. Creeks draining the property are tributaries of the Aishihik River which flows into the Alsek River and eventually the Pacific Ocean.

Topography over much of the area is strongly influenced by Pleistocene to Recent valley and alpine glaciation (St. Elias ice sheet). The geomorphological setting is comprised mainly of gently undulating uplands cut by broad, north-trending U-shaped valleys flanked by hanging valleys ending in cirques. Valley bottoms in the vicinity of Killermun Lake along the east side of the claim block are situated slightly below treeline at an elevation of about 1100 m. Bedrock exposures are rare on the valley floors due to a blanket of glaciofluvial outwash and till. Lower slopes are generally covered by lateral moraines up to about 1500 m and bedrock is only seen where creeks have made deep incisions through this material. Relief between 1500 and 1800 m is moderate to steep and outcrops are common where slopes exceed 30°. Ridge crests and uplands above 1800 m appear to have escaped glaciation and are capped with blocky felsenmeer boulder fields. Soil development is poor in all geomorphological zones.

REGIONAL GEOLOGY

The Ruby Range property lies within the Kluane Assemblage (Taku Terrane) which is bounded on the southwest by the Denali Fault Zone and on the northeast by intrusions related to the Ruby Range Plutonic Suite (Figure 3). Northeast of the Ruby Range Plutonic Suite is the Aishihik Assemblages (Nisling Terrane) while southwest of the Denali Fault Zone are Paleozoic sedimentary and volcanic rocks of the Insular Belt (Alexander and Wrangellia Terranes).

The regional geology was mapped at 1:250,000 scale by the GSC in the early 1970's (Tempelman-Kluit, 1974). A number of more recent studies have focussed on the lithology and metamorphic history of the Taku Terrane. Two main lithological packages have been outlined in the vicinity of the property, the Kluane Assemblage and the Ruby Range Plutonic Suite as described below.

Kluane Assemblage is comprised of two homogeneous units, biotite schist and muscovite-chlorite schist. Both are graphitic, exhibit coarse schistosity and contain abundant blue-grey sieve-textured porphyroblasts of graphite-filled andesine (Erdmer, 1991). Protoliths for the units are believed to be Mesozoic flysch derived from a westerly source (Erdmer and Mortensen, 1993). Biotite schist is the dominant unit in the property area. It is typically brown weathering with a purple hue and contains garnet and staurolite with lesser tourmaline. Minor pods of marble, less than 100 m in length, occur within the schist and exhibit silicification with minor garnet-diopside skarnification. The Kluane Assemblage is believed to occur in the upper panel of an east-west trending, shallowly north-dipping thrust fault located along the southern edge of

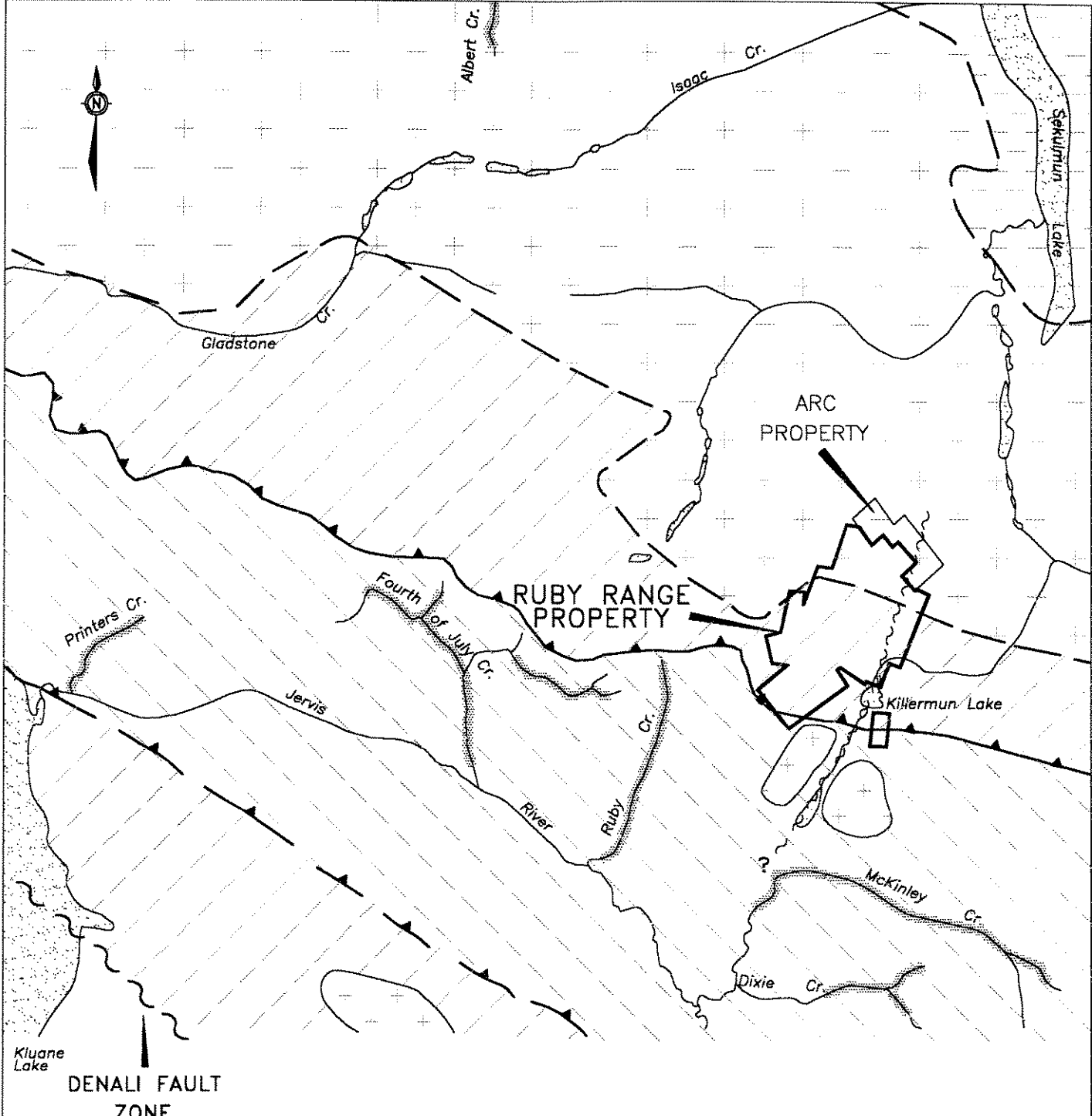


Figure 3

ARCHER, CATHRO & ASSOCIATES (1981) LIMITED








REGIONAL GEOLOGY


RUBY RANGE PROPERTY

CASH RESOURCES LTD.

NDU RESOURCES LTD.

DENALI FAULT ZONE

-  High angle fault, inferred
-  Thrust fault, known and inferred
-  Placer creek
-  Kluane Assemblage, biotite schist
-  Kluane Assemblage, muscovite schist
-  Aishihik Assemblage, schist and gneiss
-  Ruby Range Plutonic Suite, granodiorite



the property. The trace of the fault is intermittently marked by a series of elongate lenses of olivine-serpentine schist (Mezger, pers. comm. 1993). Sillimanite-grade thermal overprinting is believed to be related to the emplacement of the Ruby Range Batholith.

Ruby Range Plutonic Suite includes the Ruby Range Batholith along the northeast side of the Kluane Assemblage plus smaller intrusions that cut the metasediments. It consists of grey to light brown, medium- to coarse-grained, non-foliated biotite hornblende granodiorite. The batholith appears to have been emplaced as a northeast-dipping sheet paralleling the orientation of the regional metamorphic fabric. It is believed to be analogous to the Great Tonalite Sill situated 400 km to the south in the Alaska Panhandle. Age constraints of crystallization are reportedly between 50 and 57 Ma which suggest the batholith was a synmetamorphic pluton intruded during the latter stage of the terminal high grade metamorphic event in the region (Mortensen and Erdmer, 1992).

PROPERTY GEOLOGY

Systematic geological mapping has covered approximately 70% of the property (Figure 4). Detailed outcrop mapping was done in areas where there are good bedrock exposures and gold-bearing veins were previously documented. Observations made during property-scale and detailed mapping are summarized below.

LITHOLOGY

The rock type underlying most of the property is a homogeneous, coarse-grained, graphitic quartz-biotite schist of the Kluane Assemblage. This unit is blocky weathering and often rusty brown on fracture surfaces. Common accessory minerals include garnet and staurolite with lesser tourmaline. Foliations strike 130 to 145° with dips from 15 to 35°NE occasionally rolling to 6°SW. The only exception occurs immediately northwest of Killermun Lake where strikes are 080° and dips 20°SE. A suspected fault separates the schist with the anomalous foliation from those with the normal orientation.

Marble lenses and occasional skarn zones are found within the schist on the east-facing slope above Killermun Lake. Exposures of marble are typically white to pale green on both weathered and fresh surfaces, display weak silicification and range up to 7 m thick and 100 m in length. Skarns consist of medium- to coarse-grained garnet and diopside. They are often rusty weathering making them visually difficult to distinguish from schist.

Undeformed coarse-grained granodiorite of the Ruby Range Batholith underlies the northern part of the property. The intrusive contact is obscured by a broad drift-covered valley.

A few undeformed granodiorite outcrops have also been observed in the southeast corner of the property near Killermun Lake and are believed to be part of a small plug. In addition an area 400 m in diameter of foliated fine-grained granodiorite talus (also believed to have been derived from a small plug) is located about 2000 m north of the lake.

Two sets of unfoliated dykes occur throughout the schist; both are fine grained but one is more felsic than the other. The more mafic dykes strike 160 to 190°, dip 60 to 70°W and occasionally follow north-trending shear zones while the more felsic dykes strike 080 to 100° and dip steeply to the south or north. The age relationship between the intrusive rocks is uncertain because no crosscutting contacts were observed.

STRUCTURE

The most prominent structure is a northeast-dipping thrust fault that has been traced approximately 65 km from Granite Bay on Kluane Lake into the southern part of the project area as illustrated in Figure 3. This fault is paralleled by a second thrust 15 km to the southwest. A number of strong north-trending high angle faults have also been mapped in the area. One of these is found along the east side of the claim block where it has a north-northeast strike extending through Shutdunmun and Killermun Lakes. Offsets and age relationships between the two sets of faults are uncertain.

Airphoto analysis has recognized numerous small north- and east-trending topographic linears cutting across the claims. Veins have been discovered in and adjacent to several of the north-trending linears which, where exposed, have proven to be recessive weathering shear zones. Outcrops in the immediate vicinity of the shears exhibit moderate to strong fracturing approximately parallel to the shear direction.

Three types of veins are found on the property. Two appear to have been deposited from high temperature metamorphic fluids while the third, which is gold-bearing, is apparently derived from younger lower temperature solutions. These age relationships and temperature assumptions are based primarily on crosscutting relationships and mineralogical observations. A galena specimen from a gold-bearing vein in the Shut Zone was sent to the University of British Columbia for lead isotope analysis but results are not yet available.

The most common high temperature veins contain quartz±carbonate. They usually strike 110 to 125°, dip from 40 to 80°NE and range from 0.1 to 1.5 m in width. The other vein set exhibits an assemblage including quartz±andalusite±amphibolite± garnet±corundum±tourmaline and usually cuts obliquely across foliation. Most of the quartz in both sets of high temperature veins forms glassy granular masses. Vein selvages often contain andalusite, muscovite and chlorite.

Gold-bearing veins, which are described in detail in the following section, consist of quartz commonly with carbonate and lesser muscovite. The quartz is typically milky white, granular to massive and weakly to strongly fractured parallel to strike. The carbonate mineral has not been identified. It is tan to cream coloured where fresh and is often leached from surface samples leaving a white powdery residue in cavities. The mineralized veins normally cut foliation and parallel the prominent bedrock fracture orientation. In a few locations these veins are found cutting the more mafic dyke set.

MINERALIZATION

Although prospecting is strongly inhibited by extensive till and felsenmeer cover, numerous auriferous arsenopyrite-bearing quartz±carbonate veins and float occurrences have been discovered within a 4500 by 3500 m area in the central part of the property (Figure 5). The mineralized quartz±carbonate veins are usually associated with north-trending recessive topographic linears. They typically strike between 330 and 020° and dip 40 to 65° west. Individual veins range up to 0.85 m in width while sheeted veins and veinlets form swarms up to 9.5 m across. Wallrock alteration is poorly developed and consists of chlorite, carbonate and quartz, often with disseminated arsenopyrite.

Although arsenopyrite is the only sulphide present in most veins, minor galena, chalcopyrite and pyrite were noted in a few float specimens. Arsenopyrite grains range from ≤ 1 to 4 mm in diameter and occur as disseminations or in semi-massive to massive bands paralleling the vein walls. Specimens from the DalBianco Zone and parts of the Malou Zone are generally coarser grained and exhibit lower gold to arsenic ratios than mineralization from the other zones. Oxidized veins usually exhibit yellow-green scorodite in pits and occasionally contain native gold grains up to 1 mm in diameter.

Mineralized veins typically assay between 3 and 60 g/t gold with the highest assay coming from an oxidized float specimen collected in the Delor Creek Zone which returned 193.57 g/t. Samples of arsenopyrite-bearing wallrock taken adjacent to veins normally yield between 0.2 and 1.0 g/t gold.

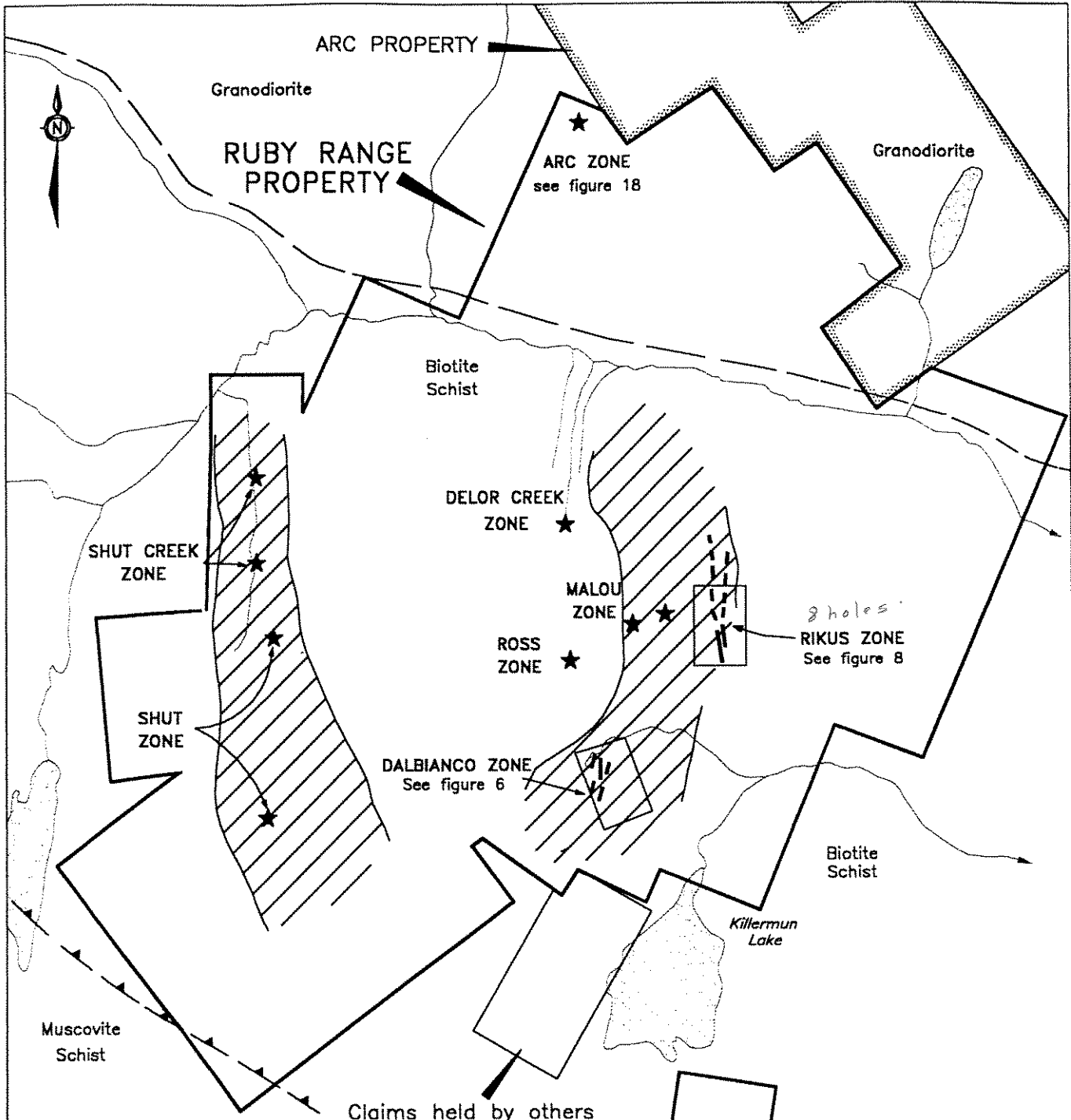







Figure 5

ARCHER, CATHRO & ASSOCIATES (1981) LIMITED

COMPILATION MAP

RUBY RANGE PROPERTY
 CASH RESOURCES LTD.
 NDU RESOURCES LTD.

-  Soil geochem anomaly
-  Mineralized quartz vein
-  High grade vein float
-  Thrust fault (inferred)
-  Geological contact (inferred)



Three of the Ruby Range vein zones that were not explored in 1995 are briefly described below. These descriptions are based on earlier work (Eaton, 1987; Main, 1988; Eaton and Wengzynowski, 1994; Wengzynowski, 1995). Zones that were explored in 1995 are described in detail in the following section entitled 1995 Trench and Drill Results.

Twenty hand trenches were excavated in the DalBianco Zone from 1987 to 1994 yielding several mineralized vein exposures, as illustrated in Figure 6. Three subparallel veins, about 100 m apart have been traced by trenches and float for up to 350 m along strike. Mineralization typically consists of 5 to 35 cm of semi-massive to massive, coarse-grained arsenopyrite within barren or weakly mineralized quartz±carbonate gangue. Pervasive alteration is developed from 1 to 3 m on either side of the veins. The alteration halos are rusty weathering, weakly to moderately silicified and contain hairline fractures with minor amounts of fine-grained arsenopyrite. Gold assays from the halos are low, typically between 0.20 and 1.00 g/t, but have returned up to 2.26 g/t. Chip samples of arsenopyrite-rich vein material has assayed as high as 41.07 g/t gold across 0.15 m but most returned less than 9 g/t. Veins and halos sampled in seven trenches cut across the most westerly vein over a 63 m strike length returned a weighted average assay of 2.03 g/t gold across 3.37 m. Gold to arsenic ratios in this zone are the lowest on the property.

The Delor Creek Zone was not explored in 1995 because steep slopes prevented excavator access and there were no clearly defined drill targets. Previous workers (Wengzynowski, 1995) reported that nine vein float specimens taken from a 300 by 200 m area returned an arithmetic

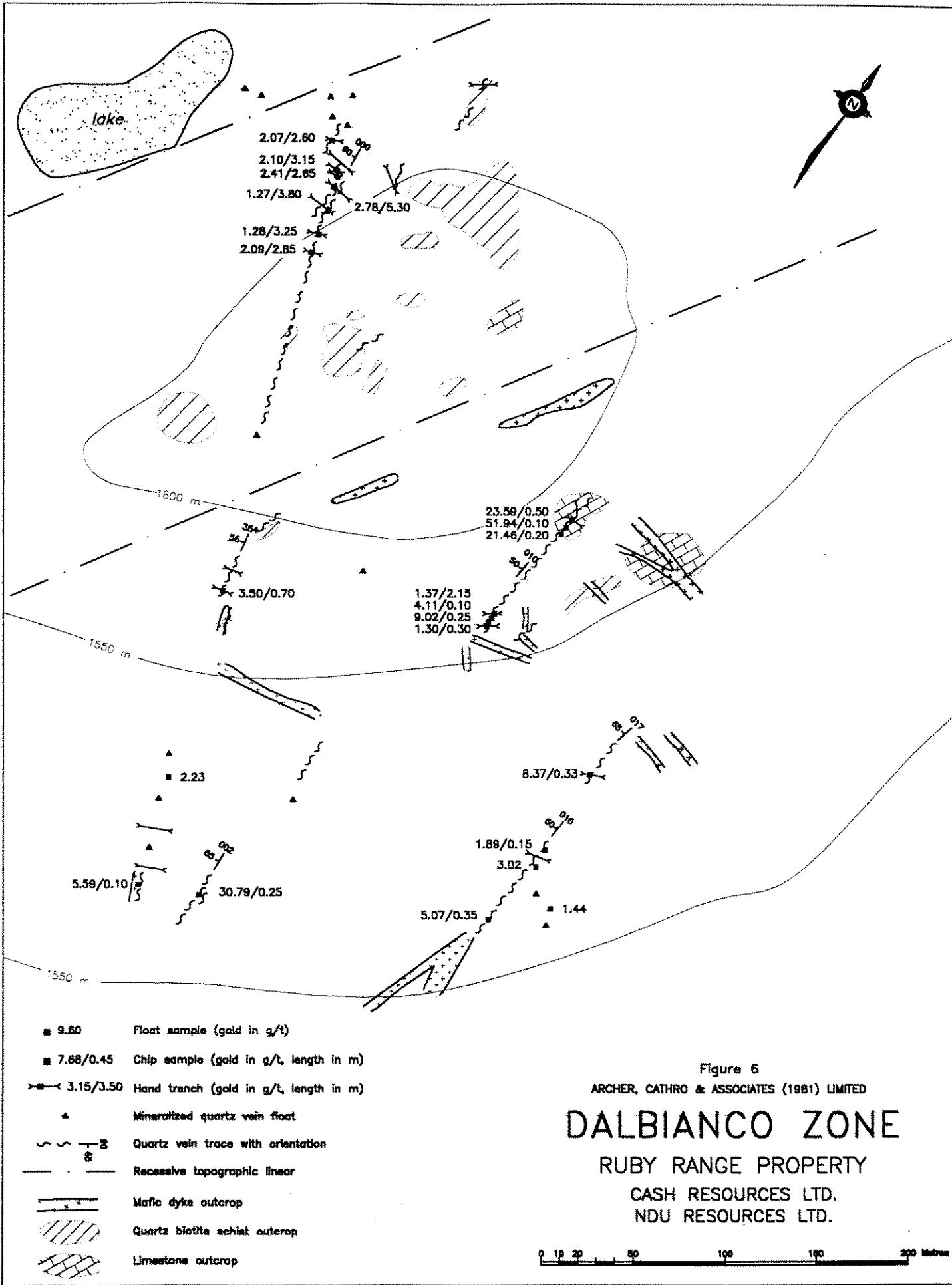


Figure 6

ARCHER, CATHRO & ASSOCIATES (1981) LIMITED

DALBIANCO ZONE

RUBY RANGE PROPERTY

CASH RESOURCES LTD.

NDU RESOURCES LTD.

0 10 20 50 100 150 200 Metres

average of 39.05 g/t gold. This suite of specimens included scorodite- or arsenopyrite-bearing quartz-carbonate vein and silicified schist float.

No mineralized bedrock has been located within the Shut Creek Zone. However, four of twenty float specimens taken over a length of 2300 m within an area of anomalous soil geochemical response assayed greater than 80 g/t gold and the average for the twenty samples was 21 g/t gold (Wengzynowski, 1995). Vein material is composed of milky white, glassy or grey quartz±carbonate containing 2 to 20% fine-grained disseminated arsenopyrite and rare galena. Most of this zone is also inaccessible to heavy equipment. During the 1994 program five excavator trenches explored this zone in the area south of Shut Creek. Although the area exhibits moderate to strong soil geochemical response, results were inconclusive because pervasive permafrost prevented the trenches from reaching bedrock.

The mineralization on the Ruby Range property resembles published descriptions of veins in the Juneau Gold Belt of southeast Alaska. The belt consists of several deposits spread over a 100 km strike length which are hosted by metasediments of the Taku Terrane and granitic rocks of the Coast Plutonic Complex. The Alaska-Juneau Mine is comprised of a series of parallel, 1 cm to 1 m wide quartz veins within altered and mineralized phyllite and schist. The vein system has been traced over a strike length of 5600 m (Nokleberg et al, 1987). Gold production from the deposit between 1886 and 1944 is reported at more than 105,000 kg while current reserves are estimated at 90.7 million tonnes grading 1.75 g/t gold (Bundtzen et al, 1993). The Kensington Mine features a series of narrow quartz and quartz-carbonate veins in a 2.4 m wide zone

developed within a Cretaceous quartz diorite near the contact with schist and phyllite. Past production and current reserves for Kensington and the nearby Treadwell Mine reportedly exceed 140,000 kg of gold with grades between 1.5 and 3.7 g/t (Light et al, 1990).

1995 TRENCH AND DRILL RESULTS

GENERAL

The 1995 excavator trenching program was conducted between July 4 and August 2 using a UOH 922 Hitachi excavator contracted from E. Caron Diamond Drilling Ltd. The excavator was mobilized to the property in 1994. Demobilization was completed under provisions of land use permit YA4F660 using the same route as mobilization.

Twenty-five trenches were cut for a total length of 934 m. They average 37 m long, 1.5 m wide and 2.0 m deep. All were filled within two days of being excavated and field personnel spent considerable time ensuring that, where possible, vegetation was replaced.

The drill program consisted of fourteen BTU-sized diamond drill holes totalling 1874 m. It was done in two phases from July 5 to 19 and August 1 to 18 with a Craelius drill contracted from E. Caron Diamond Drilling Ltd. All drill equipment was mobilized and demobilized during the 1995 program.

The drill operated on a seven-day per week, twenty-four hour per day basis using two, two-person crews. Drilling in the Rikus Zone utilized water from a tarn lake located approximately 1700 m to the southwest of the zone. Holes in other zones further to the west used a sump dug into a seep 400 m north of the Ross Zone. Casing depths averaged 3.2 m and ranged from 0 to 8.8 m. All holes were marked with 1.5 m long wooden plugs.

SAMPLING AND ANALYTICAL TECHNIQUES

Excavator trenches were mapped and sampled where bedrock was exposed. All samples were taken from channels or panels approximately 20 cm above the trench floor. Sample intervals were 5 m long except in promising areas where they ranged from 1 to 3 m in length. Soil samples were taken from the head and foot of each trench.

Diamond drill core was logged then all mineralized, brecciated or altered intervals were split with one-half of the core submitted for assay. The remaining core is stored on the property.

In 1995, 512 rock samples were taken on the property. Of these, 142 were from excavator trenches, 357 were from drill core and the remainder were collected during prospecting from areas scattered across the property. All rock samples were sent to Chemex Labs Ltd. of North Vancouver, B.C. where they were crushed then splits were ring pulverized to -150 mesh. Routine gold analyses were by atomic absorption with samples returning greater than 10 g/t automatically re-assayed using gravimetric fire assay procedures. A total of 134 soil samples was collected from excavator trenches. They were also sent to Chemex where they were dry sieved to -35 mesh, ring pulverized to -150 mesh and then analyzed for gold by fire assay followed by neutron activation analysis and 32 other elements by the Induced Coupled Plasma technique. Certificates of Analysis for all rock and soil samples are listed in Appendix III.

RESULTS

The location of all 1995 trenches and drill holes are illustrated on Figure 7 while work done on the Rikus Zone is shown in greater detail on Figure 8. Trench results are summarized in Table I while significant drill intersections are listed on Table II and shown on the appropriate cross sections (Figures 9 to 16). Drill logs are in Appendix IV.

Exploration in the Rikus Zone included eight diamond drill holes and one excavator trench which tested the known veins over a strike length of 400 m and an additional seven excavator trenches which explored nearby geological or soil geochemical targets. The zone itself consists of two subparallel veins located about 50 m apart, plus numerous smaller veins and veinlets in the adjacent wallrocks. The stronger veins can be reliably projected between surface and drill holes on the same section line but correlations between section lines (which are spaced approximately 100 m apart) are less certain. To the south of the drill area the veins have been traced as float and intermittent outcrop for a further 275 m before they disappear under talus and glacial till. To the north the zone intersects a northeast-trending recessive topographic linear and again is covered by talus and glacial till. Geophysical results suggest the veins continue across the recessive linear (Figure 17 and Appendix II) but no mineralized outcrops have been found in that area.

The two main veins range from 0.08 to 0.24 m wide and are composed of massive milky-white quartz that is often fractured parallel to strike. Sulphides include trace to 20%, generally fine-grained arsenopyrite with minor pyrite. Although the veins are narrow, they are relatively high grade; for example, samples from seven well mineralized veins intersected in drill core returned a weighted average of 28.13 g/t gold over 0.15 m.

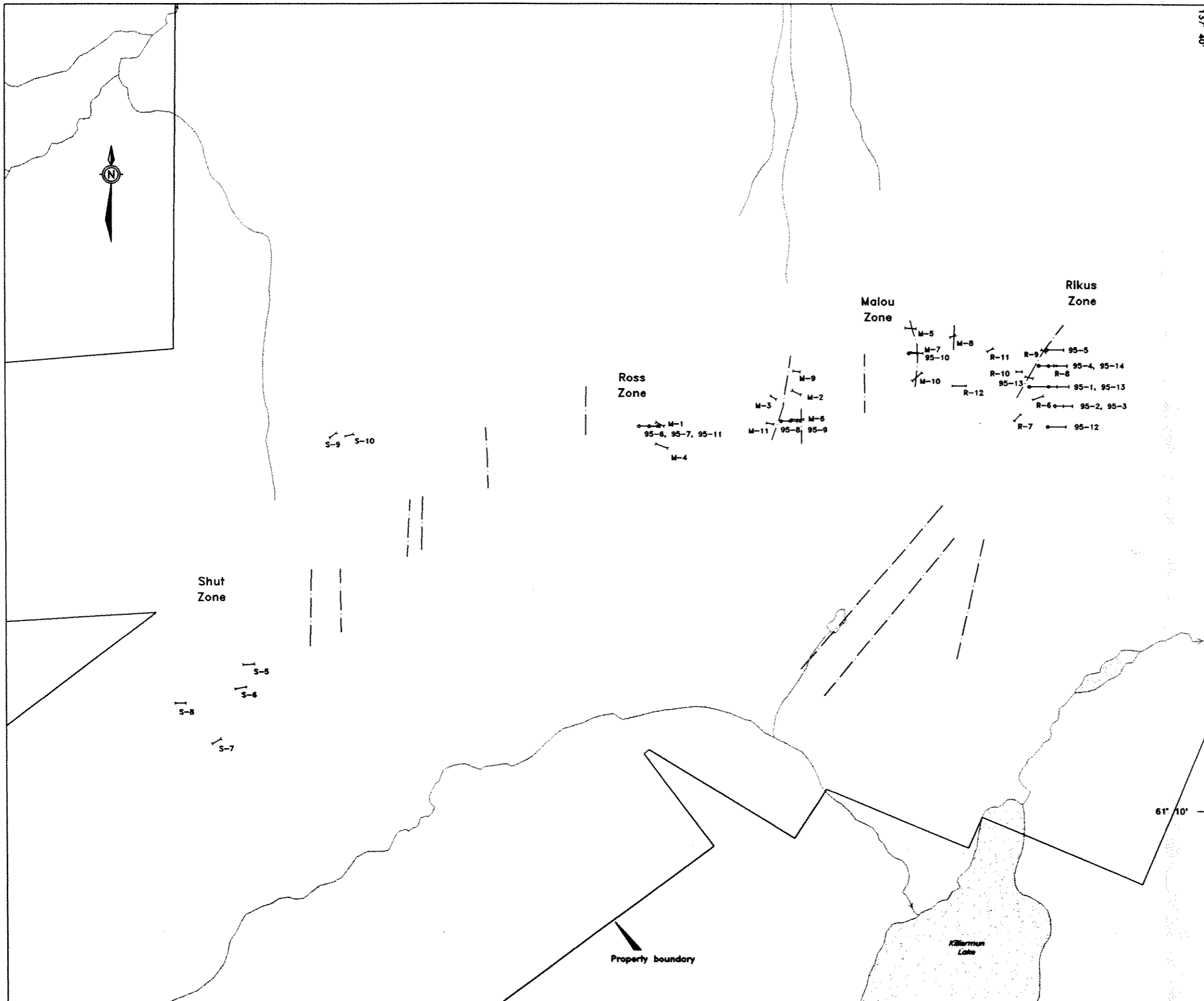
TABLE I
TRENCH RESULTS

<u>TRENCH</u>	<u>ZONE</u>	<u>LENGTH</u> (m)	<u>SIGNIFICANT ASSAY</u> g/t Au/width in m	<u>PEAK ASSAY</u> g/t Au/width in m
R-6	Rikus	65.0	1.11/3.0	1.11/3.0
R-7	"	30.0		0.03/3.0
R-8	"	67.0		no bedrock
R-9	"	15.0		0.04/4.0
R-10	"	20.0		<0.01/3.0
R-11	"	22.0		<0.01/2.0
R-12	"	55.0		0.67/2.5
R-13	"	28.0		0.23/2.3
M-1	Ross	31.0	4.77/5.0	19.06/1.0
M-4	"	55.0		<0.01/3.0
M-2	Malou	38.0		0.61/2.0
M-3	"	20.0		0.13/1.
M-5	"	40.0		0.06/1.7
M-6	"	56.0		1.39/0.3
M-7	"	45.0		0.48/2.0
M-8	"	23.0		0.12/1.0
M-9	"	25.0		no bedrock
M-10	"	60.0		0.86/2.0
M-11	"	23.0		no bedrock
S-5	Shut	32.0		0.06/3.0
S-6	"	45.0		0.04/3.0
S-7	"	39.0		no bedrock
S-8	"	42.0		no bedrock
S-9	"	29.0		<0.01/3.0
S-10	"	29.0		<0.01/2.0

TABLE II
SIGNIFICANT DRILL INTERSECTIONS

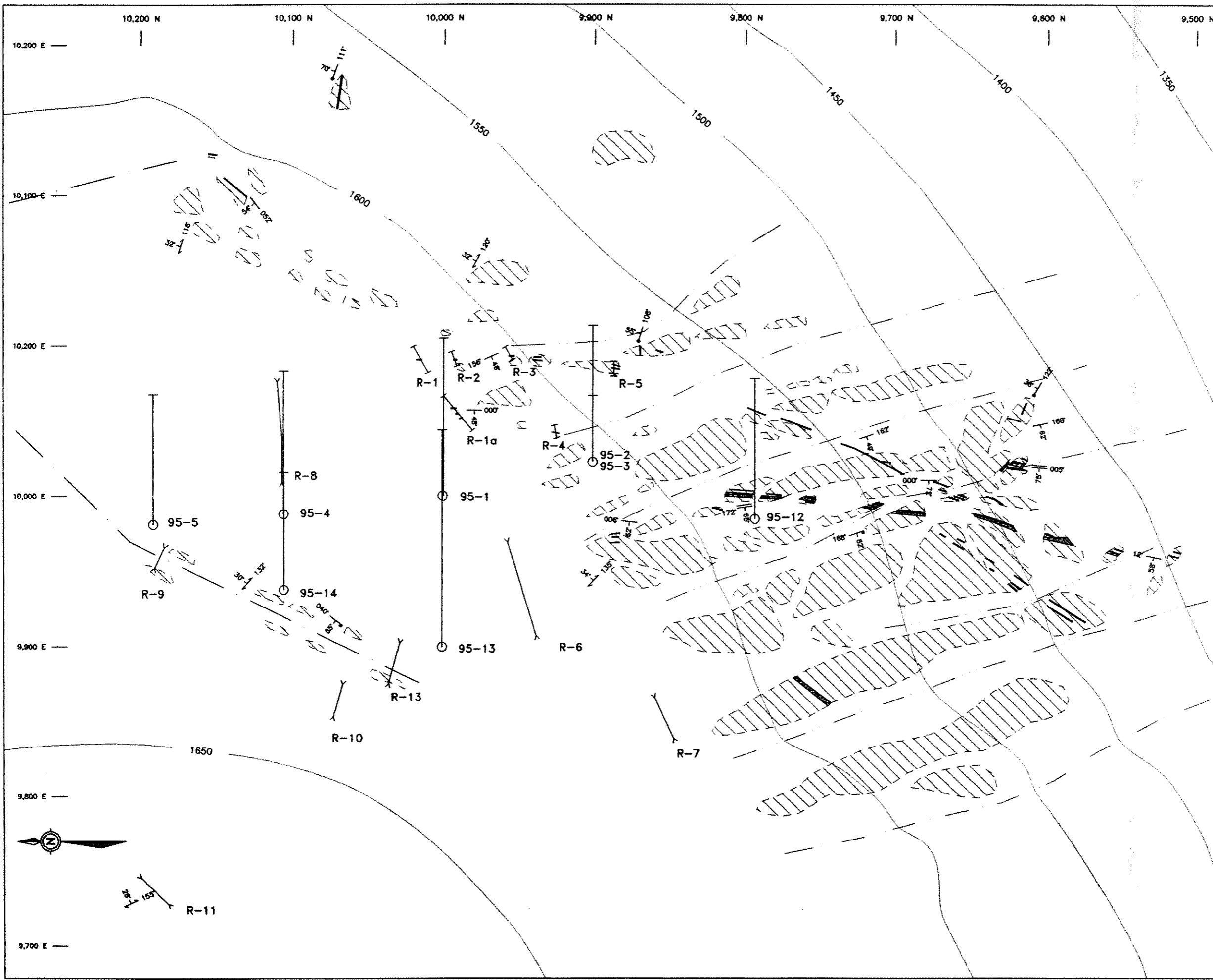
<u>Hole</u>	<u>Target</u>	<u>N</u>	<u>E</u>	<u>Length</u> <u>(m)</u>	<u>Azimuth</u> <u>(°)</u>	<u>Dip</u>	<u>From</u> <u>(m)</u>	<u>To</u> <u>(m)</u>	<u>Width</u> <u>(m)</u>	<u>Uncut Grade</u> <u>Gold g/t</u>
95-1	Rikus	10,000	10,000	162.76	090	-50	36.45	37.45	1.00	4.20
							45.94	49.99	4.05	2.92
							46.94	49.99	3.05	3.74
including or including							46.94	47.07	0.13	80.00
							54.56	56.08	1.52	1.19
							79.44	80.44	1.00	1.89
							84.17	93.43	9.26	1.03
including							92.15	93.43	1.28	4.79
95-2	Rikus	9+900	10+023	141.43	090	-50	32.07	34.75	2.68	1.32
							39.32	40.23	0.91	4.49
							64.55	68.88	4.33	2.11
							81.99	82.99	1.00	1.50
95-3	Rikus	9+900	10+022	170.08	090	-75	32.92	35.96	3.04	1.05
							46.63	48.62	1.99	2.49
							68.27	75.07	6.80	2.83
including or including							71.32	74.07	2.75	5.32
							73.97	74.07	0.10	54.00
95-4	Rikus	10+105	9+984	148.44	090	-50	31.78	35.58	3.80	2.29
							61.87	65.19	3.32	2.72
including							65.11	65.19	0.08	48.60
95-5	Rikus	10+192	9+982	134.72	090	-50	48.46	50.44	1.98	1.69
95-6	Ross			61.57	090	-50	abandoned hole			
95-7	Ross			92.05	090	-52	74.91	76.35	1.44	4.16
95-8	Malou			79.86	090	-50	51.97	52.30	0.33	2.74
95-9	Malou			128.63	090	-50	no significant assays			

<u>Hole</u>	<u>Target</u>	<u>N</u>	<u>E</u>	<u>Length</u> <u>(m)</u>	<u>Azimuth</u> <u>(°)</u>	<u>Dip</u>	<u>From</u> <u>(m)</u>	<u>To</u> <u>(m)</u>	<u>Width</u> <u>(m)</u>	<u>Uncut Grade</u> <u>Gold g/t</u>
95-10	Malou			72.24	090	-50	41.15	42.28	1.13	1.06
95-11	Ross			156.06	090	-50	no significant assays			
95-12	Rikus	9+785	9+976	145.39	090	-50	32.38	33.57	1.19	4.56
including							32.38	32.57	0.19	29.19
							68.05	69.15	1.10	1.49
including							69.05	69.15	0.10	10.60
							71.69	72.89	1.20	1.87
including							71.69	71.89	0.20	9.26
95-13	Rikus	10+001	9+900	224.64	090	-50	99.27	100.44	1.17	2.01
							150.47	154.54	4.07	1.95
including							150.47	151.47	1.00	4.69
95-14	Rikus	10+105	9+939	156.36	090	-60	72.11	74.25	2.14	1.63
							142.64	144.12	1.48	3.06



- Topographic linear
- ◄ 95-5 Diamond drill hole with hole number
- ┌ R-7 Excavator trench with trench number

FIGURE 7
 ARCHER, CATHRO & ASSOCIATES (1981) LIMITED
**TRENCH AND DRILL
 HOLE LOCATION**
 RUBY RANGE PROPERTY
 CASH RESOURCES LTD.
 NDU RESOURCES LTD.
 Scale 1:20,000
 0 100 200 400 600 800 1000 m
















-  Biotite schist
-  Mafic dyke
-  Quartz vein
-  Topographic linear
-  Limit of outcrop
-  Diamond drill hole with hole number
-  Excavator trench with trench number
-  Hand trench with trench number
-  Foliation with strike and dip
-  Unmineralized quartz vein with strike and dip
-  Mineralized quartz vein with strike and dip
-  Joint with strike and dip
-  Mafic dyke with strike and dip

FIGURE 8
 ARCHER, CATHRO & ASSOCIATES (1981) LIMITED
RIKUS DETAIL
 RUBY RANGE PROPERTY
 CASH RESOURCES LTD.
 NDU RESOURCES LTD.
 Scale 1:2500
 0 10 20 40 60 80 100 m

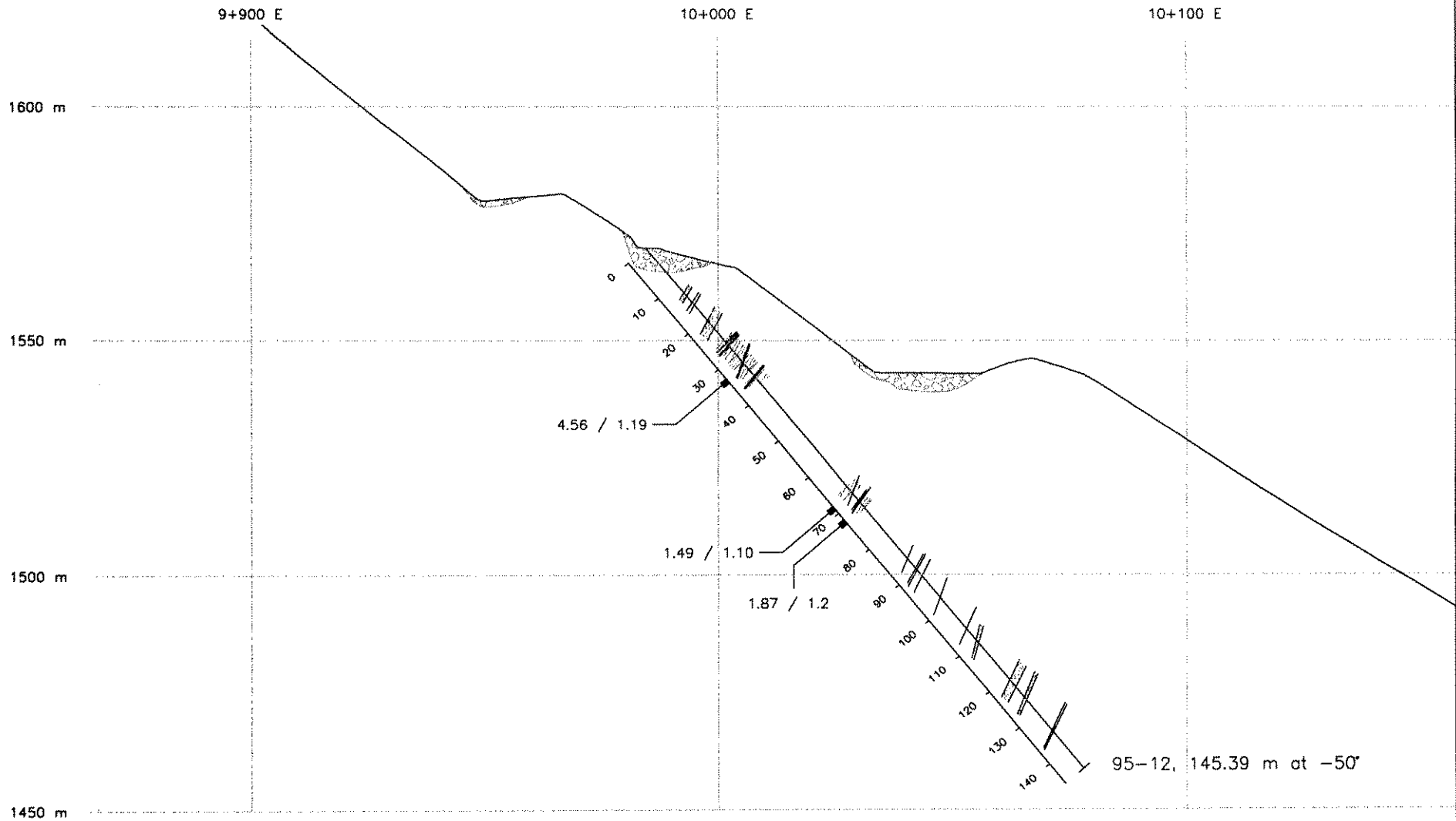







FIGURE 9

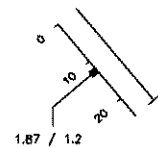
ARCHER, CATHRO & ASSOCIATES (1981) LIMITED

SECTION 9+800N
RUBY RANGE PROPERTY
 CASH RESOURCES LTD.
 NDU RESOURCES LTD.

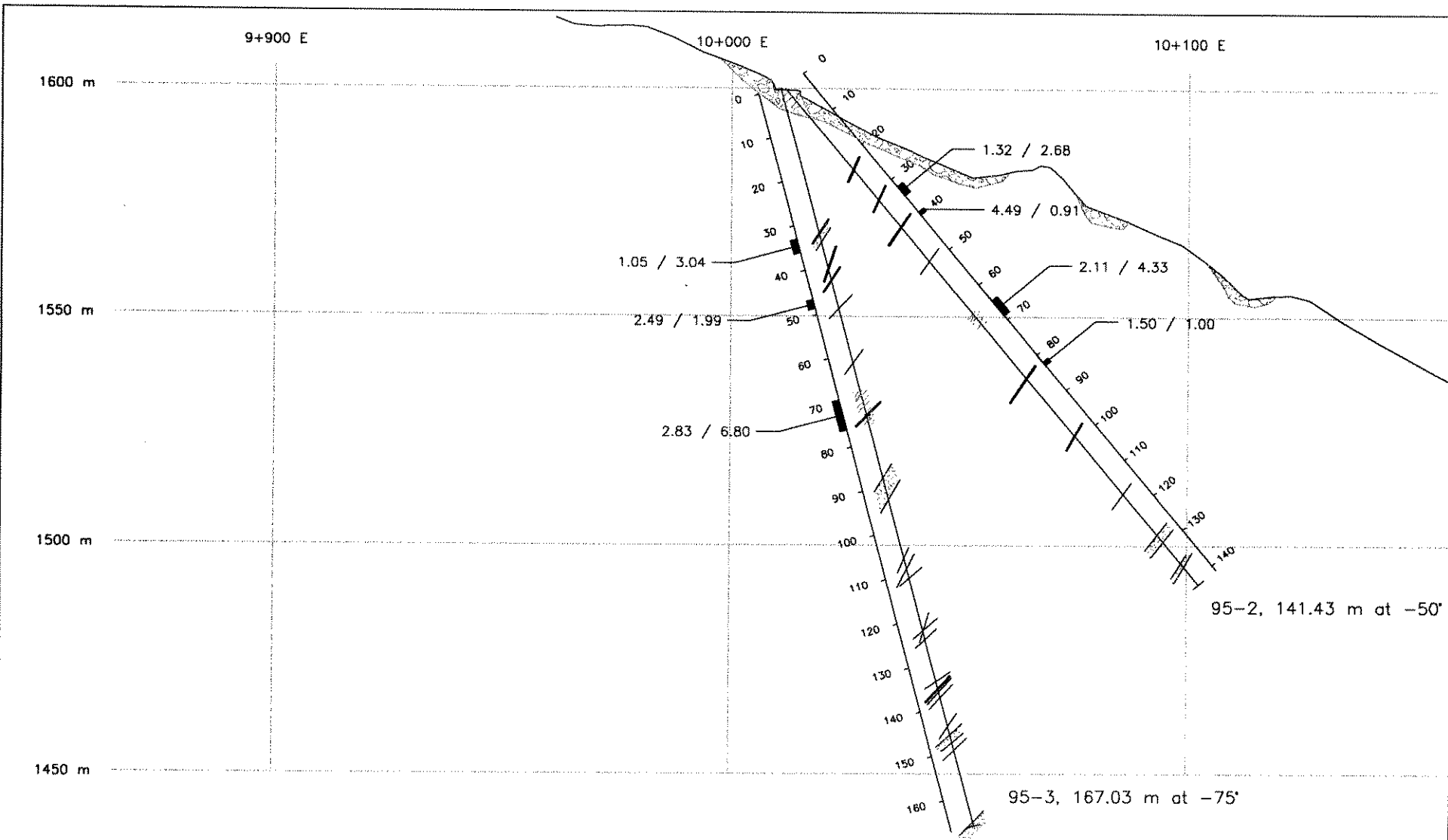
Scale 1:1,250








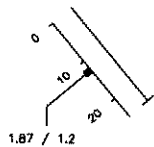
-  Quartz-arsenopyrite vein
-  Mafic dyke
-  Alteration
-  Stockwork veins
-  Overburden



Diamond drill hole with hole depth and gold assay in g/t over metres.




-  Quartz-arsenopyrite vein
-  Mafic dyke
-  Alteration
-  Stockwork veins
-  Overburden

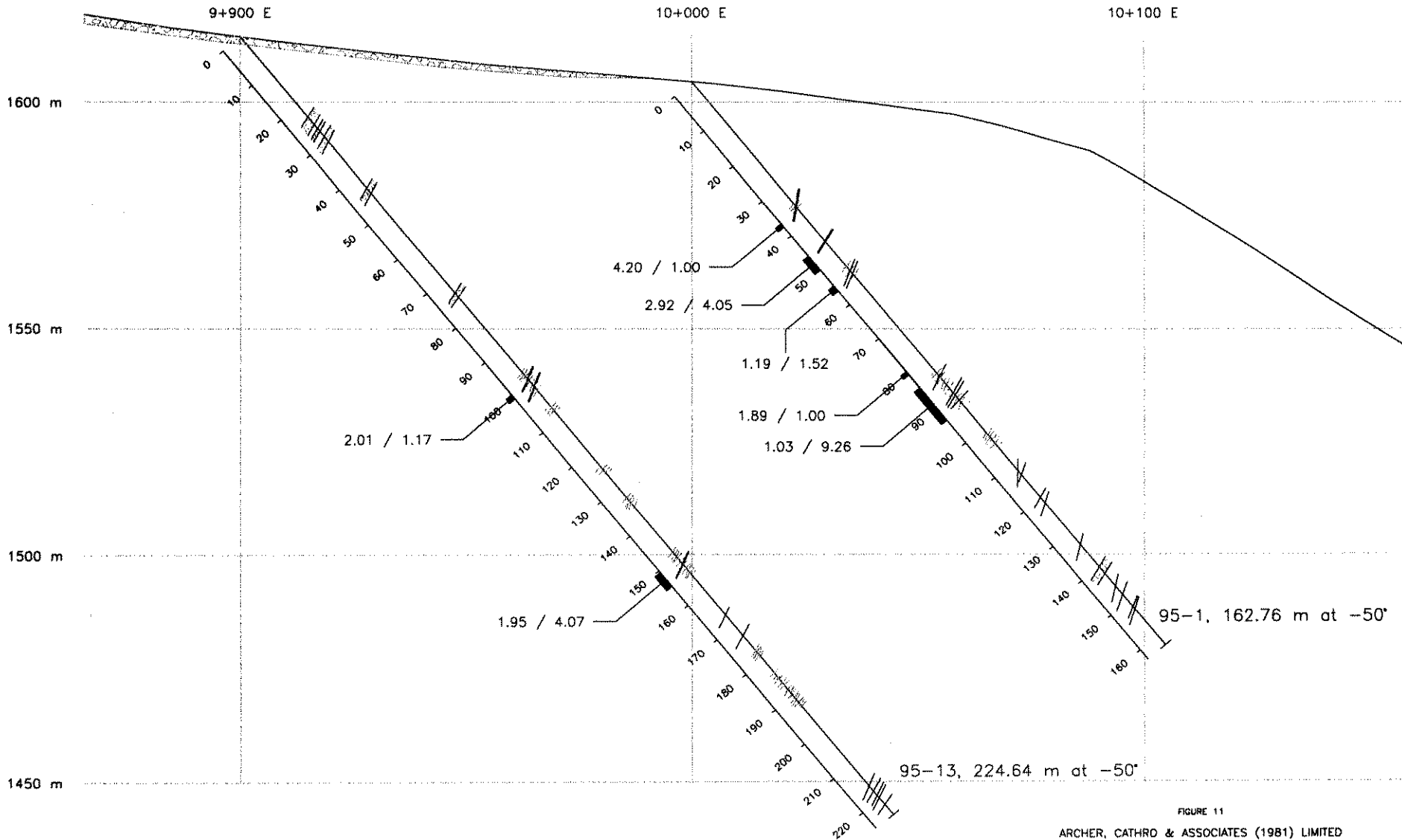


Diamond drill hole with hole depth and gold assay in g/t over metres.

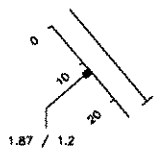
FIGURE 10
ARCHER, CATHRO & ASSOCIATES (1981) LIMITED

SECTION 9+900N
RUBY RANGE PROPERTY
CASH RESOURCES LTD.
NDU RESOURCES LTD.





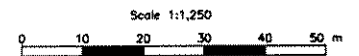
- Quartz-arsenopyrite vein
- ▨ Mafic dyke
- Alteration
- ▩ Stockwork veins
- ▨ Overburden

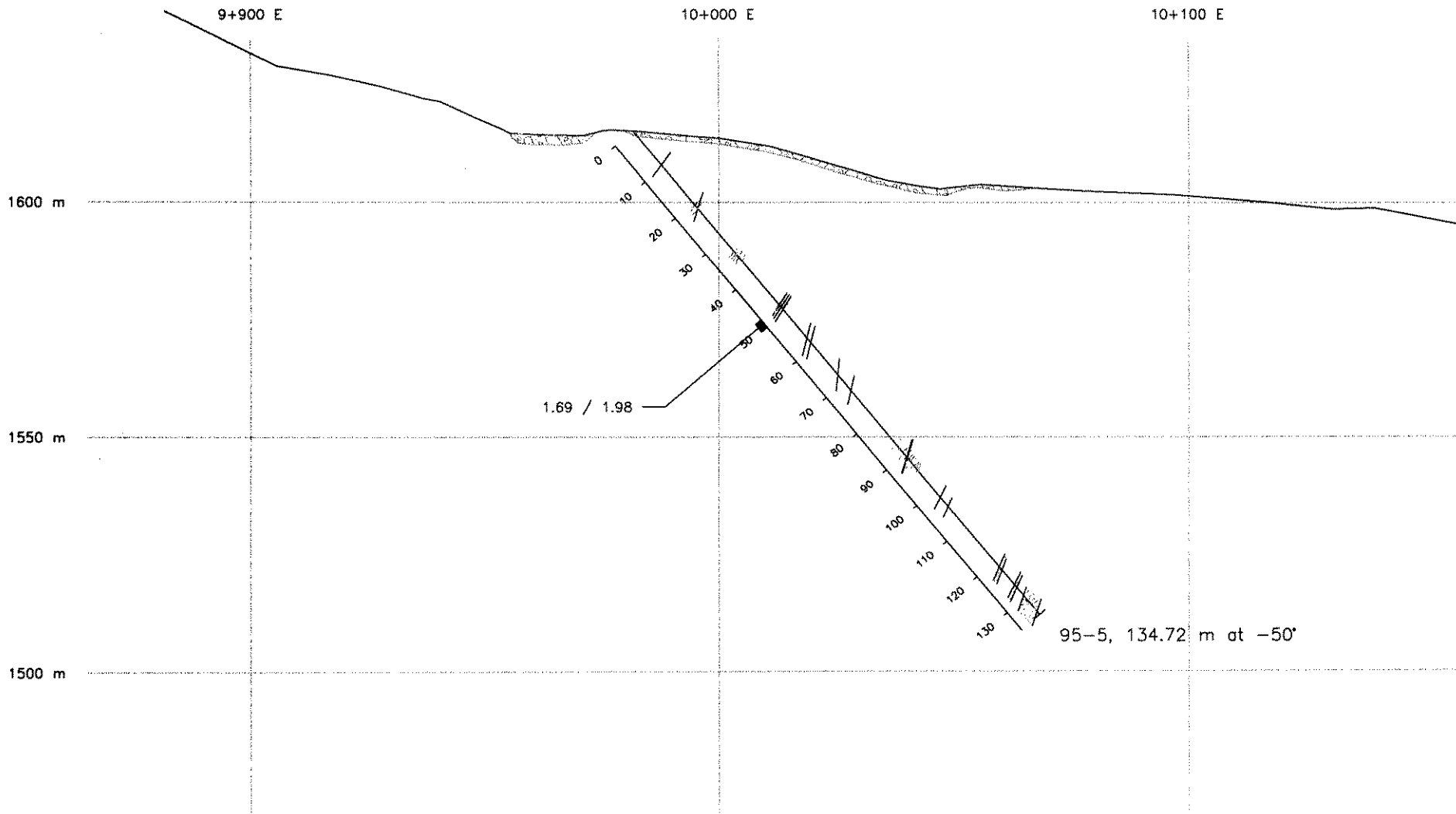


Diamond drill hole with hole depth and gold assay in g/t over metres.

FIGURE 11
ARCHER, CATHRO & ASSOCIATES (1981) LIMITED

SECTION 10+000N
RUBY RANGE PROPERTY
CASH RESOURCES LTD.
NDU RESOURCES LTD.

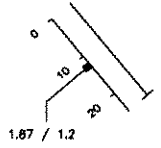




1.69 / 1.98

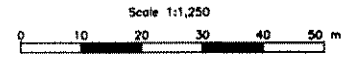
95-5, 134.72 m at -50°

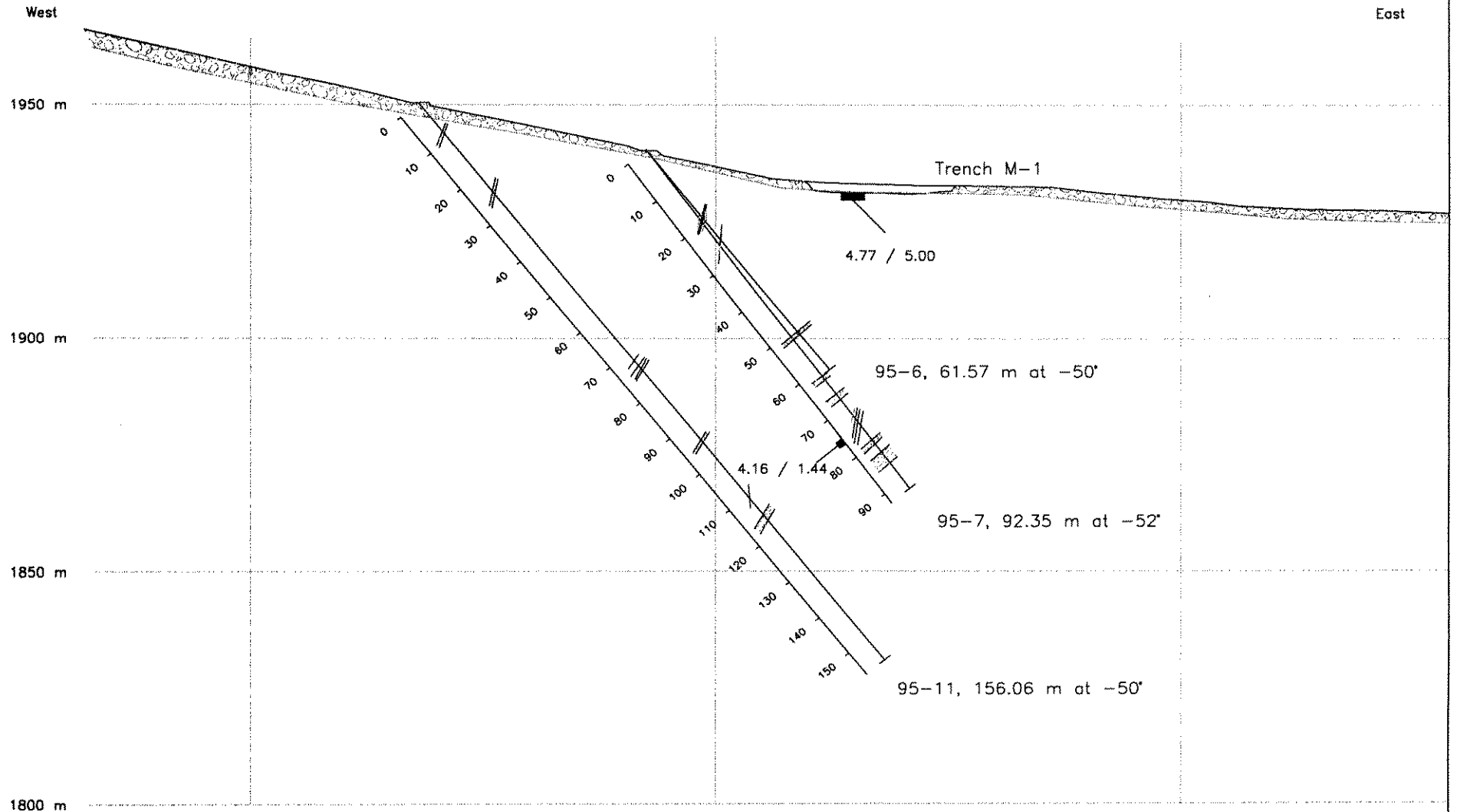
- Quartz-arsenopyrite vein
- ▨ Mafic dyke
- Alteration
- ▩ Stockwork veins
- ▤ Overburden



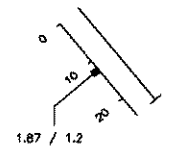
Diamond drill hole with hole depth and gold assay in g/t over metres.

FIGURE 13
 ARCHER, CATHRD & ASSOCIATES (1981) LIMITED
SECTION 10+200N
 RUBY RANGE PROPERTY
 CASH RESOURCES LTD.
 NDU RESOURCES LTD.



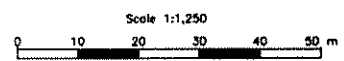


- Quartz-arsenopyrite vein
- Mafic dyke
- Alteration
- Stockwork veins
- Overburden



Diamond drill hole with hole depth and gold assay in g/t over metres.

FIGURE 14
 ARCHER, CATHRO & ASSOCIATES (1981) LIMITED
SECTION 95-6, -7, -11
 RUBY RANGE PROPERTY
 CASH RESOURCES LTD.
 NDU RESOURCES LTD.



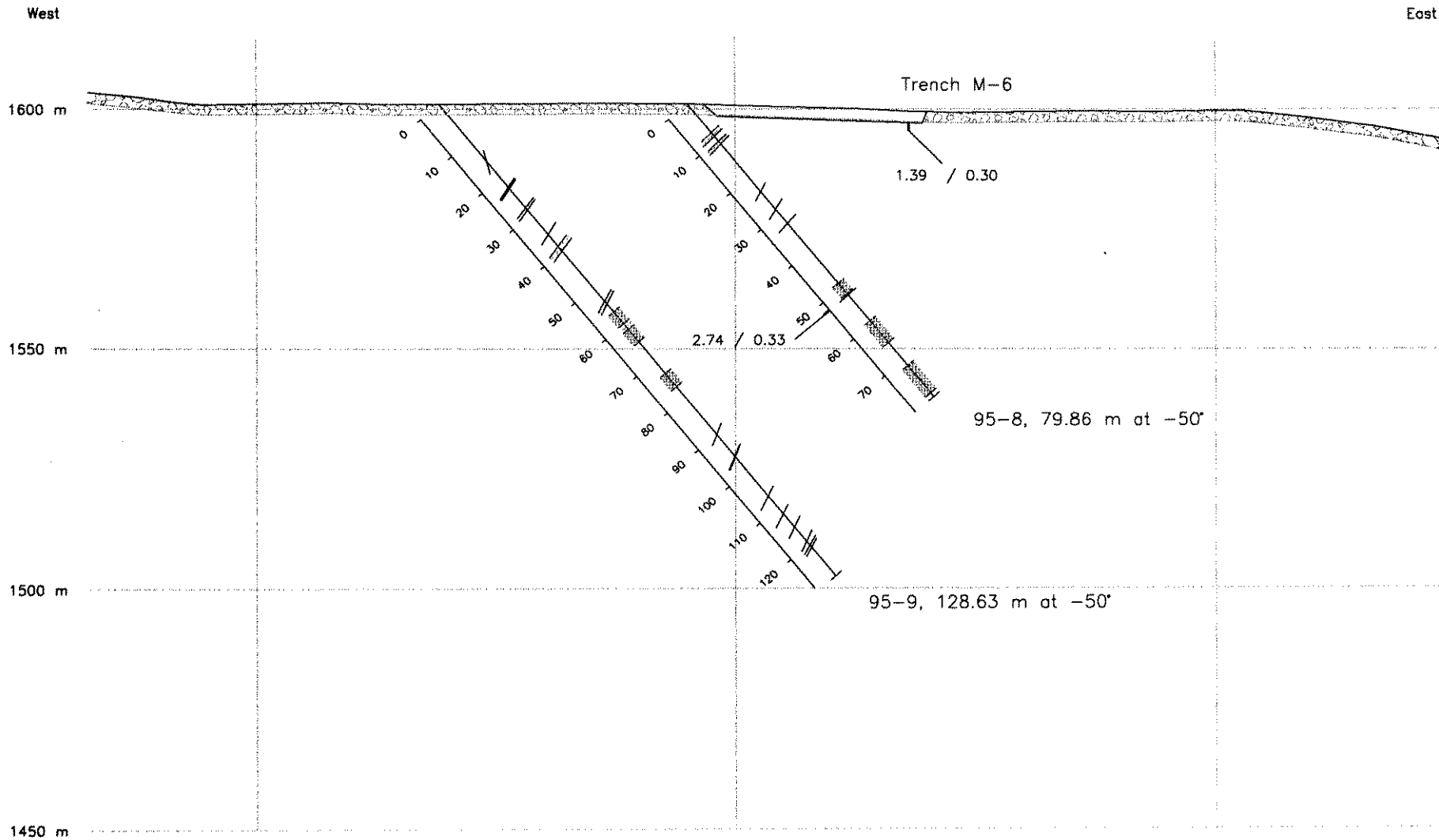


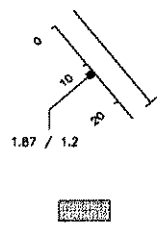
FIGURE 15

ARCHER, CATHRO & ASSOCIATES (1981) LIMITED

SECTION 95-8, -9

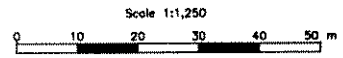
RUBY RANGE PROPERTY
 CASH RESOURCES LTD.
 NDU RESOURCES LTD.

- Quartz-arsenopyrite vein
- Mafic dyke
- Alteration
- Stockwork veins
- Overburden



Diamond drill hole with hole depth and gold assay in g/t over metres.

Hornfels



West

East

1600 m






1550 m

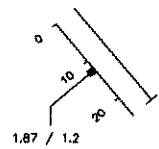
1500 m

1450 m

Trench M-7

95-10, 72.24 m at -50°

-  Quartz-arsenopyrite vein
-  Mafic dyke
-  Alteration
-  Stockwork veins
-  Overburden



Diamond drill hole with hole depth and gold assay in g/t over metres.

FIGURE 16

ARCHER, CATHRO & ASSOCIATES (1981) LIMITED

SECTION 95-10
 RUBY RANGE PROPERTY
 CASH RESOURCES LTD.
 NDU RESOURCES LTD.

Scale 1:1,250



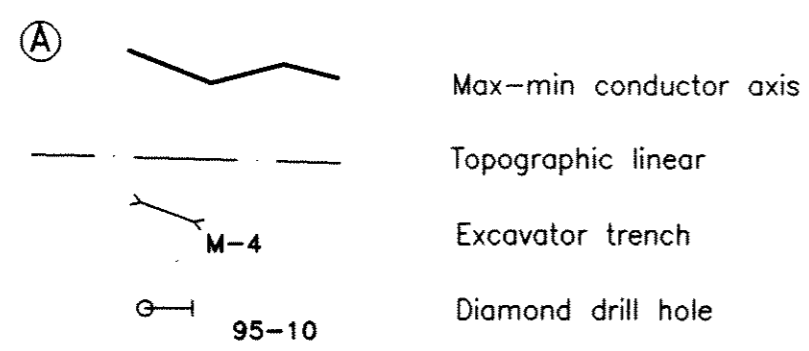
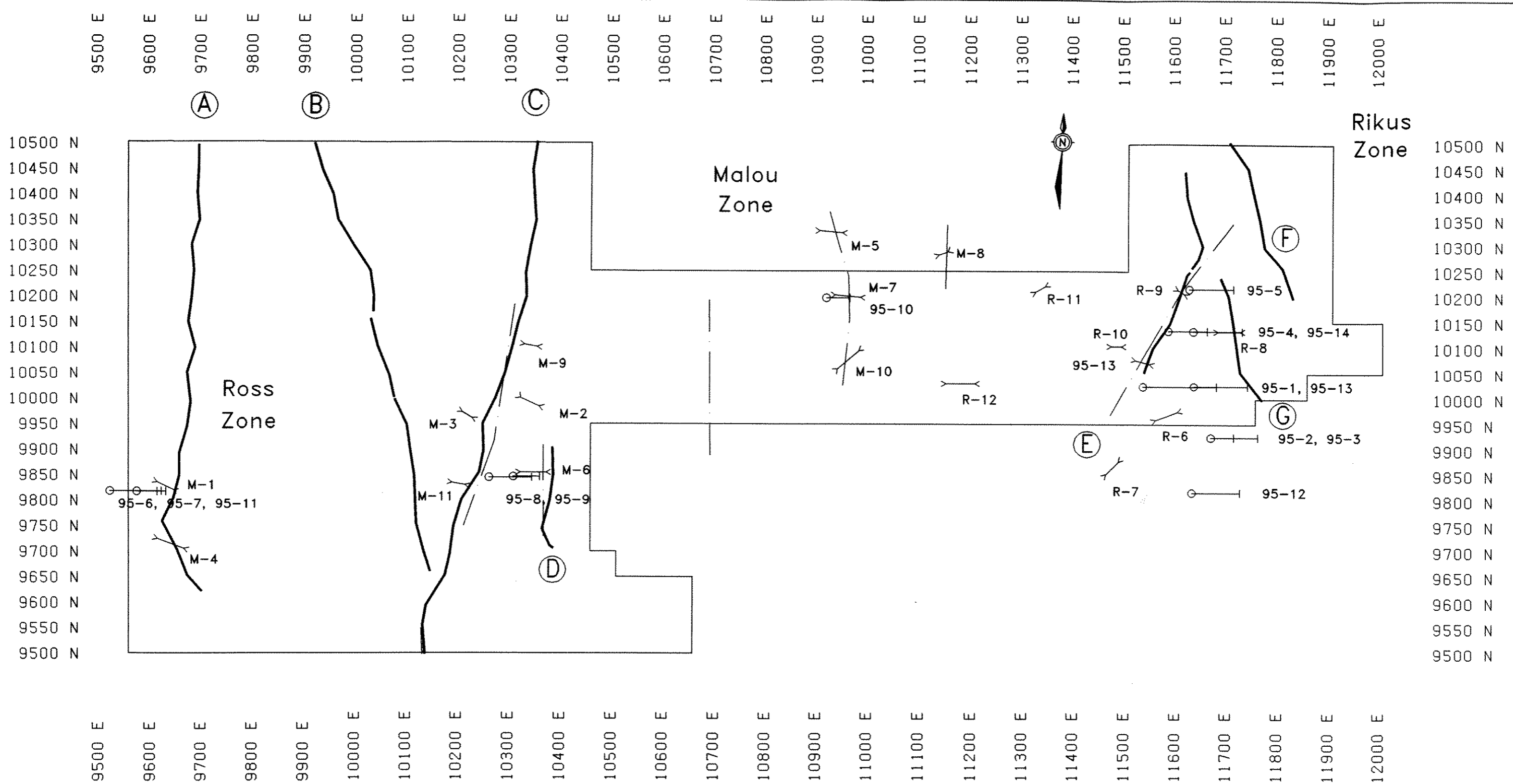


FIGURE 17
 ARCHER, CATHRO & ASSOCIATES (1981) LIMITED
GEOPHYSICAL COMPILATION
 RUBY RANGE PROPERTY
 CASH RESOURCES LTD.
 NDU RESOURCES LTD.
 Scale 1:7,500
 0 50 100 200 300 400 500 m

Alteration halos up to 1.0 m wide are developed around mineralized veins and fractures. In drill core the altered rocks are bleached and chloritized, typically exhibiting minor, finely disseminated arsenopyrite and calcite. At surface they are highly fractured and clay-altered with a rusty-brown, pale green or yellow colour. Intensity of alteration is directly proportional to the width of the mineralized structure and the abundance of quartz flooding. Fourteen samples of altered drill core taken on either side of the seven vein intersections mentioned in the previous paragraph returned a weighted average of 0.93 g/t gold over 1.35 m.

The two veins are separated and flanked by about 100 m of weakly to strongly altered and fractured biotite schist that in places is mineralized with arsenopyrite-bearing quartz veinlets and fractures. Mineralized veinlets range from 0.1 to 4.0 cm wide with a density of 1 to >10 veinlets per metre. Fourteen samples of moderately to strongly altered and veined drill core returned a weighted average of 2.00 g/t gold over 2.60 m.

The best intersection was in Hole 95-3 on Section 9+900N. It returned 2.83 g/t gold over 6.80 m which included a 0.10 m wide vein plus 1.00 m of altered wallrock on the footwall and 5.70 m of similar material in the hanging wall.

Eight trenches explored targets in the vicinity of the Rikus Zone. One trench attempted to cross the surface trace of the main veins in the area of diamond drilling but it failed to reach bedrock due to permafrost. Five trenches tested soil geochemical anomalies west of the main Rikus veins but they exposed only weak structures and returned near background gold values. The remaining two trenches explored a 10 m wide northeast-trending recessive topographic linear. Both failed to reach bedrock within the linear but encountered fractured biotite schist bedrock on either side of it.

The Ross Zone, located 2100 m west of the Rikus Zone, was explored with three diamond drill holes and two excavator trenches. The zone is marked by a soil geochemical anomaly and consists of a north-trending, approximately 1 m wide, light grey to deep brown clay gouge zone containing minor (<1 cm diameter) angular wallrock and quartz clasts. The first excavator trench across the zone returned 19.06 g/t gold over 1.0 m. The second trench, 100 m to the south, failed to intercept significant mineralization but it is not known whether the trench was off the trend of the vein or it lacks lateral continuity.

The three diamond drill holes tested downdip beneath the first trench. The first was abandoned short of the zone so a second was drilled from the same collar location at a slightly steeper angle. It intersected a zone of clay gouge with quartz vein clasts. The zone assayed 4.16 g/t gold over 1.44 m but only 27% of the material was recovered. The third hole was collared 50 m to the west of the first two and should have intersected the zone about 135 m deeper. It did intersect weakly veined structures near the top of the hole which correlate with weak structures encountered in the first two holes but it failed to intersect the downdip extension of the main mineralized zone.

At the Malou Zone, three diamond drill holes and nine excavator trenches tested three recessive topographic linears and two areas of soil geochemical response. The most promising target is a north-trending linear exposed in Trench M-6. It consists of a 0.3 m wide band of strongly altered wallrock containing a stockwork of narrow quartz-arsenopyrite veinlets. At surface the altered wallrock is weathered to a white clay gouge material with occasional 1 to 5 cm

wide quartz veins containing up to 15% coarse-grained arsenopyrite. The first excavator trench across the zone returned 1.39 g/t gold over 0.3 m but two other trenches 150 m and 250 m north failed to intersect the zone.

Two diamond drill holes tested the downdip projection of the zone exposed in Trench M-6. The first returned 2.74 g/t gold over 0.33 m from strongly altered biotite schist exhibiting a stockwork of <1 mm wide quartz-arsenopyrite veinlets. The second hole intersected quartz-arsenopyrite veins and stockwork zones with weak alteration but returned near background gold values. Both holes intersected hornfels zones up to 7.7 m wide. These zones consist of a pale greenish mosaic of equidimensional grains without preferred orientation which are in sharp contrast with the typical dark coloured biotite schist.

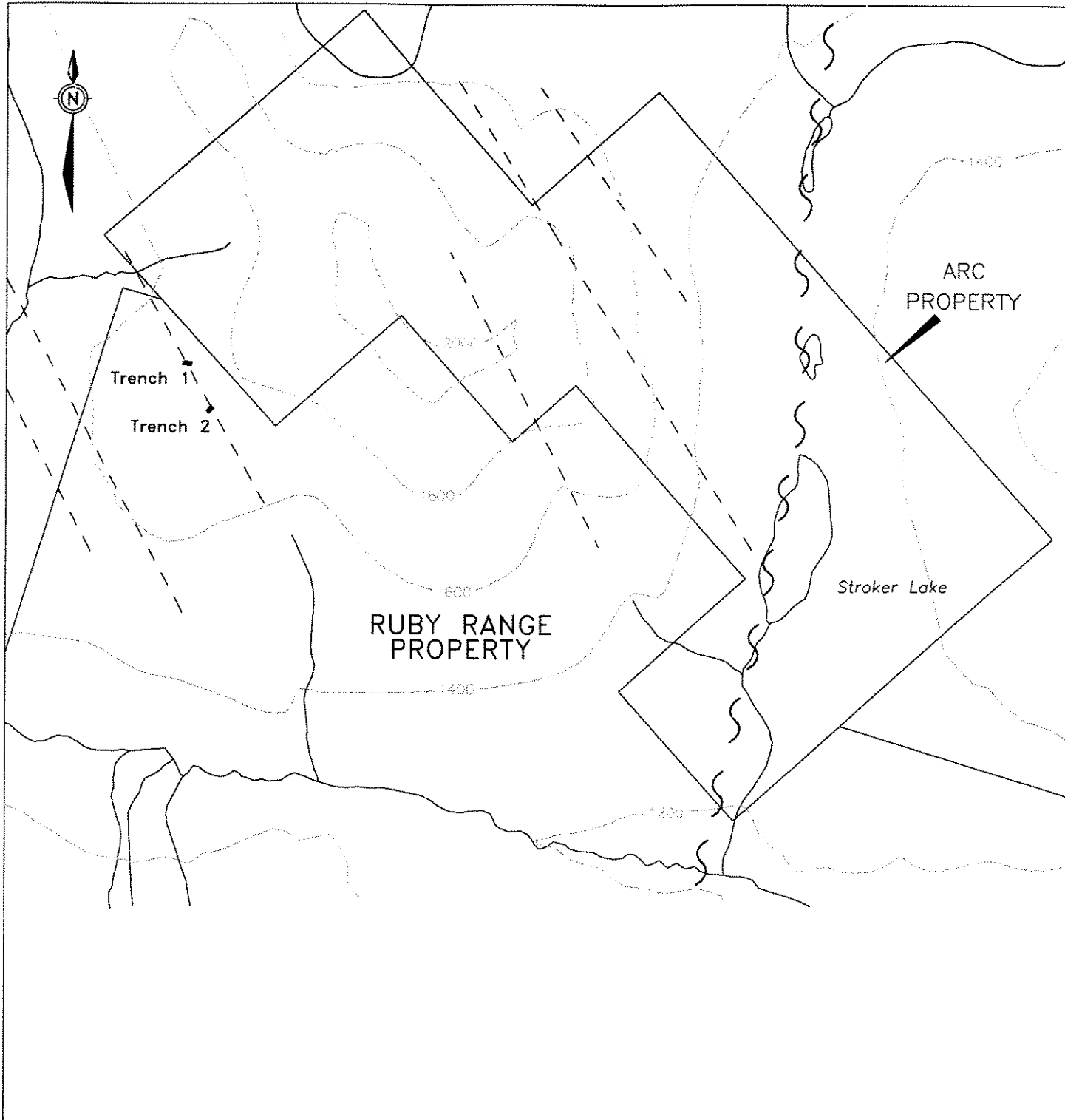
The second north-trending recessive topographic linear is centred on Trench M-7 and is located 600 m east of the first topographic linear. The zone consists of a 1.0 m wide band of altered and brecciated wallrock containing a stockwork zone of narrow quartz-arsenopyrite veinlets plus a 3 to 5 cm wide quartz-arsenopyrite vein. Five vein specimens collected during prospecting in the vicinity of Trench M-7 were composited and returned 5.31 g/t gold. However, a sample from the trench returned only slightly anomalous gold values. Two other trenches located 100 m north and south of Trench M-7 on the same north-trending recessive topographic linear failed to intersect the mineralized zone. One diamond drill hole tested the zone beneath Trench M-7. It intersected a zone of altered and brecciated biotite schist with a 3.5 cm wide quartz-arsenopyrite vein and minor narrow veinlets. The zone returned 1.06 g/t gold over 1.13 m.

Trench M-8 was dug into the third north-trending topographic linear but no mineralization was discovered and no significant values were obtained. The last two trenches on the Malou Zone (M-9 and M-10) tested areas of geochemical response east of Trench M-6. Both trenches returned background gold values.

The Shut Zone was explored by a total of six excavator trenches. Four were cut on the felsensmeer-covered uplands west of Malou Creek within an area of strongly anomalous gold and arsenic soil geochemical response and vein float. All four trenches encountered permafrost at shallow depths and were not completed to bedrock. Samples taken from the trenches did not explain the soil geochemical anomalies.

The other two trenches were cut into a mineralized float train in a north-facing cirque at the head of Shut Creek. Vein material included scorodite- and arsenopyrite-bearing quartz-carbonate float which returned values up to 80.1 g/t gold. Neither trench exposed mineralized or altered rocks that could be the bedrock source of the float.

The Arc Zone covers a northwest-trending recessive topographic linear just west of the Arc property (Figure 18). The linear can be traced for about 300 m along strike as a gully that is up to 5 m wide and 2 m deep. Where the floor of the linear is not blanketed by talus it consists of rusty-brown soil containing occasional, less than 1 cm in diameter quartz±carbonate vein fragments. Two hand trenches explored this zone but both failed to reach bedrock. No rock samples were taken but two soil samples from Trench 2 returned anomalous values of 173 and 313 ppb gold with >10,000 ppm arsenic. Other soil samples taken in the area returned background values.



- Topographic linear
- ~ Fault, inferred

Figure 18
 ARCHER, CATHRO & ASSOCIATES (1981) LIMITED

ARC ZONE

RUBY RANGE PROPERTY

CASH RESOURCES LTD.
 NDU RESOURCES LTD.

0 500 1000 1500 2000 m

DISCUSSION AND CONCLUSIONS

Exploration to date on the Ruby Range property has provided an understanding of the distribution and character of mineralization and has outlined a number of targets. Diamond drill results from the Rikus Zone demonstrate that mineralization can be traced along strike and downdip but vein continuity and gold grades are variable. Future exploration of this zone should include larger diameter diamond drilling at 50 m centres to more reliably determine the projections of individual structures and provide larger samples with better recovery. Exploration drilling should be done along strike to the north and south. Excavator trenching and diamond drilling in other zones on the property confirmed the widespread distribution of mineralized structures but generally returned disappointing results. None of these targets were systematically explored. Geophysical surveys identified north-trending, potentially mineralized structures in talus-covered areas but none of the anomalies were tested.


The geological setting and style of mineralization at the Ruby Range property has potential to produce high grade ore shoots or lower grade bulk-tonnage targets. Work conducted to date has tested only a small percentage of the total area of interest and additional work is certainly warranted.

Respectfully submitted,

ARCHER, CATHRO & ASSOCIATES (1981) LIMITED



T.C. Becker, B.Sc., P. Geo.



SELECTED REFERENCES

- Bundtzen, T.K., Swainbank, R.C., Clough, A.H., Henning, M.W. and Hansen, E.W.
1993: Alaska's Mineral Industry, Division of Geological and Geophysical Surveys.
- Eaton, W.D.
1987: Report on Geological Mapping and Geochemical Sampling on Shut 1-4 and Shut 15-20 Claims; Assessment report for Silverquest Resources Ltd.

1993: Prospecting and Hand Trenching Report on the Killer Gold Property: Assessment Report for Cash Resources Ltd.
- Eaton, W.D. and Wengzynowski, W.A.
1994: Prospecting and hand trenching report, Killer Gold Property, for Cash Resources Ltd.
- Erdmer, P.
1990: Studies of the Kluane and Nisling Assemblages in Kluane and Dezadeash map areas, Yukon; in Current Research, Part E, GSC Paper 90-1E, p.107-111.

1991: Metamorphic terrane east of Denali fault between Kluane Lake and Kusawa Lake, Yukon Territory; in Current Research, Part A, GSC Paper 91-1A ,p. 37-42.
- Erdmer, P. and Mortensen, J.K.
1993: A 1200 Km long Eocene Metamorphic-plutonic belt in the northwestern Cordillera: Evidence from southwest Yukon; Geology, V.21, pp.1039-1042.
- Geological Society of Canada
1985: Regional Stream sediment Water Geochemical Reconnaissance Data; NTS 115H; Open File 1219.
- Light, T.D., Brew, D.A. and Ashely, R.P.
1990: The Alaska-Juneau and Treadwell Lode Gold Systems, Southeastern Alaska, Gold Deposits in Metamorphic Rocks, Part 1, pp.27-36.
- Main, C.A.
1988: Assessment Report on soil geochemical survey, Killermun Lake area, Yukon; unpub. private report prepared for Silverquest Resources Ltd.

Mortensen, J.K. and Erdmer, P.

1992: U-Pb⁴⁰, Ar-³⁹, Ar and K-Ar ages for Metamorphics of the Kluane and Aishihik Assemblages in southwestern Yukon Territory; in Radiogenic Age and Isotopic Studies, Report 6; Geological Survey of Canada, Paper 92-2, pp. 135-140.

Nokleberg, W.J., et al.

1987: Significant Metalliferous Lode Deposits and Placer Districts of Alaska; USGS Bulletin 1786.

Tempelman-Kluit, D.J.

1974: Reconnaissance Geology of Aishihik Lake, Snag, and part of Stewart River Map Areas, west-central Yukon; GSC Paper 73-41.

Wengzynowski, W.

1995: Assessment Report describing Prospecting, Soil Geochemistry, Trenching, and Geophysical Surveys at the Ruby Range Project; for Cash Resources Ltd.

APPENDIX I

AUTHOR'S STATEMENT OF QUALIFICATIONS


STATEMENT OF QUALIFICATIONS

I, Thomas C. Becker, geologist, with business addresses in Vancouver, British Columbia and Whitehorse, Yukon Territory and residential address in Coquitlam, British Columbia, do hereby certify that:

1. I graduated from the University of Alberta in 1989 with a B.Sc. (Honours) in Geological Sciences.
2. I am a member of the Association of Professional Engineers and Geoscientists of British Columbia in the Province of British Columbia (registration number 20021).
3. I have been actively involved in mineral exploration in the Northern Cordillera since 1984.
4. I have personally participated in or supervised the field work reported herein.

T.C. Becker

Thomas C. Becker, B.Sc., P.Geo.



APPENDIX II
GEOPHYSICAL REPORT



Amerok Geosciences Ltd.

Site 6, Comp 11
Whitehorse, Yukon
Y1A 5V8
Phone/fax: (403) 668-7672
amerok@yknet.yk.ca

February 14, 1996

Mr. Tom Becker
Project Geologist
Archer, Cathro & Associates (1981) Ltd.
1016-510 West Hastings Street
Vancouver B.C. V6B 1L8

RE: KILLERMUN LAKE PROPERTY - MAXMIN SURVEY

Dear Mr. Becker,

This letter describes a Maxmin I-8 survey conducted for Cash Resources Ltd. at the Killermun Lake Property between August 22 - 17, 1995.

a. Personnel and equipment. The survey was conducted by M. Power and G. MacKay of Amerok Geosciences Ltd. using a Maxmin I-8s equipped with an MMC and 50, 100 and 150 m cables. Data was dumped to a 486DX66 laptop computer and field plots produced on a Fujitsu DL3800 printer.

b. Survey specifications. The survey was conducted on lines spaced 50 m apart. A 100 m coil spacing was used throughout the survey and readings were taken every 25 m along survey lines. The instrument was used in the horizontal loop (Max 1) mode using 7040 Hz, 14080 Hz and 28160 Hz frequencies. For each reading, the transmitter and receiver were held level, the receiver-transmitter separation was tight chained using the reference cable and the interstation slope was recorded by the operator in the MMC. Following the survey, the data was corrected for noncoplanar coils and variations in intercoil distance using Apex Parametrics MMCFIX software. These two variations produce in-phase errors but do not affect the quadrature measurements.


c. Results. Corrected digital data is appended to this report in the file mm100.xyz (ASCII). Stacked profile plots for the three frequencies are appended as DXF files (7040 Hz - 7K.DXF, 14080 Hz - 14K.DXF, 28160 Hz - 28K.DXF). Each plot shows the in-phase (solid lines) and quadrature (dashed lines) readings plotted with the Hz=0% level coincident with the corresponding survey line. Conductor axes are indicated by thick dashed lines.

d. Discussion. The survey identified 7 discrete conductors labelled **A** to **G**. Conductors **A** to **F** are apparent at all frequencies and conductor **G** is apparent only in the 28160 Hz data. Each conductor appears to be a steeply dipping tabular structure. The responses are characterized by very weak to absent in-phase and moderate quadrature responses. Given the very high transmitting frequencies, these responses indicate that the conductors are very weakly conductive targets. Target responses consist of a negative deflection centred over the top of the conductor with zero-crossings (relative to base level) 50 m either side of the conductor axis. The relative size of the flanking positive responses can be used to estimate the dip direction; the conductors dip towards the side with the largest flanking positive response. Unfortunately, alteration can also create positive flanking responses and a conductor dipping to the west may have the same apparent response as a conductor dipping to the east with footwall alteration on the west side. Apparent dips cited below are based on the assumption that response asymmetry is not caused by wall rock alteration. Conductor **A** runs the width of the grid on the west side and appears to be steeply dipping to the west. Conductor **B** appears to be vertical and has an apparent discontinuity at low frequencies north of its junction with Conductor **C**. This discontinuity probably represents a tight, non-conductive section given that the response is continuous at higher frequencies. Conductor **D** is a short conductor of indeterminate dip parallelling Conductor **C**. Conductors **E**, **F** and **G** occur in the area near east end of the grid and are obscured by in-phase noise generated by terrain corrections in steep country. Conductor **G** is only apparent at the highest operating frequency and is probably a very weak conductor.

e. Conclusions. The conductors identified in the survey appear to be weakly conductive faults along which gold mineralization might be located in dilatant veins. The conductivity contrast between the fault zones and the surrounding rock seems to be generating the conductive responses and there is probably little direct correlation between EM responses and gold mineralization. Nonetheless the pattern of faulting may prove useful in guiding further exploration. In particular, the junction of Conductors **B** and **C** appears to be an especially favourable location for follow-up work. The ground EM survey indicates that high frequency helicopter electromagnetic (HEM) surveys might be a very cost effective tool in this environment. The country rocks are quite resistive and very weakly conductive structures such as faults and vein selvages appear to produce distinct EM anomalies. HEM surveys might be used to screen large additional areas for follow-up work once structural controls on mineralization are established.

f. Recommendations. The area near the junction of conductors **B** and **C** should be investigated carefully by prospecting and detailed geochemical surveys if resources permit. If additional work is planned in the area, consideration should be given to using HEM surveys to identify favourable structures.

Respectfully Submitted,
AMEROK GEOSCIENCES LTD.



M.A. Power M.Sc. P.Geo.
Geophysicist

/encl.

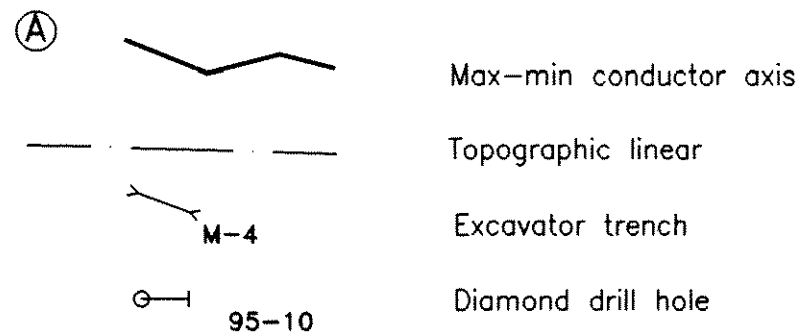
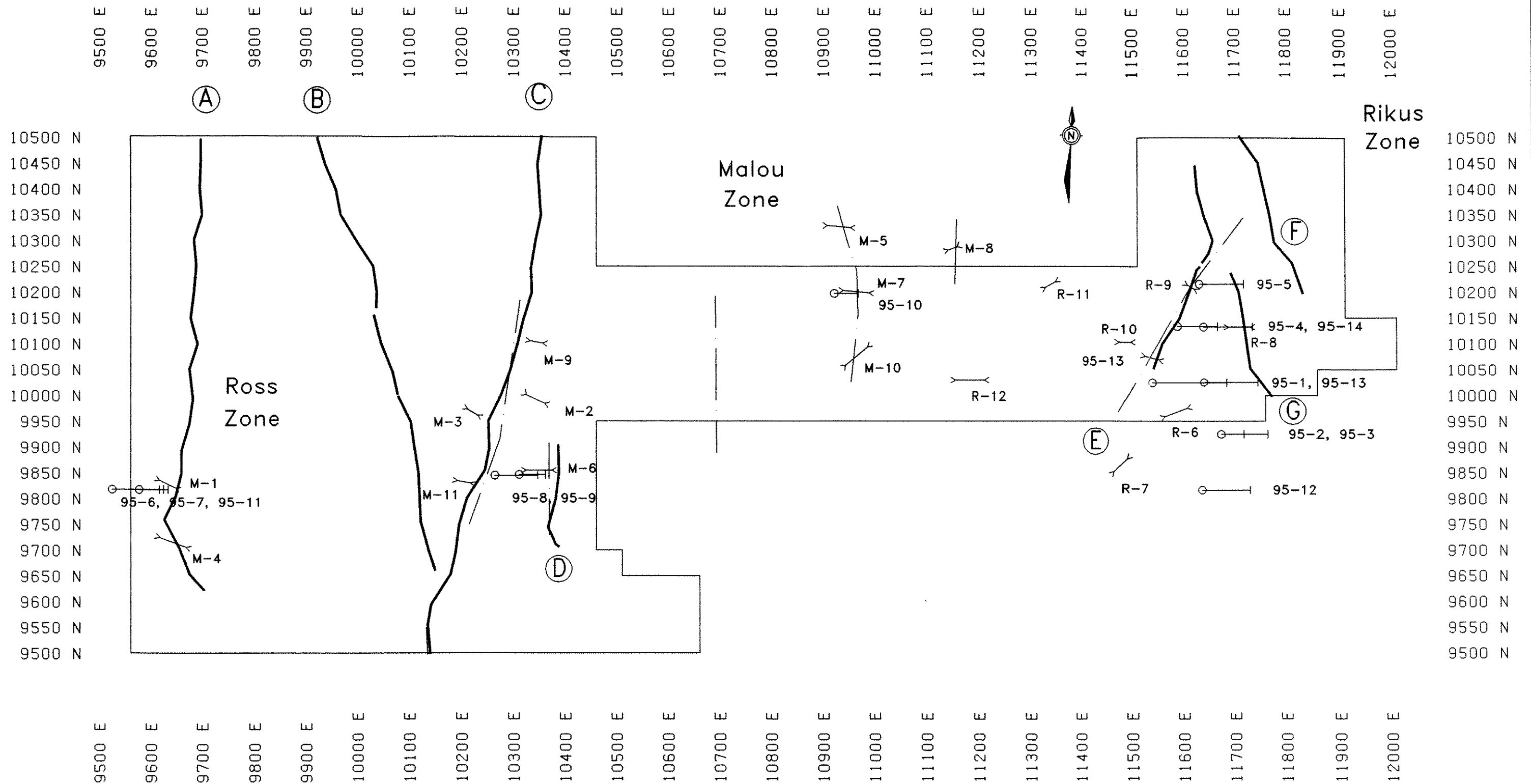
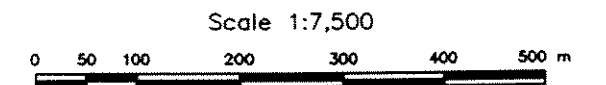
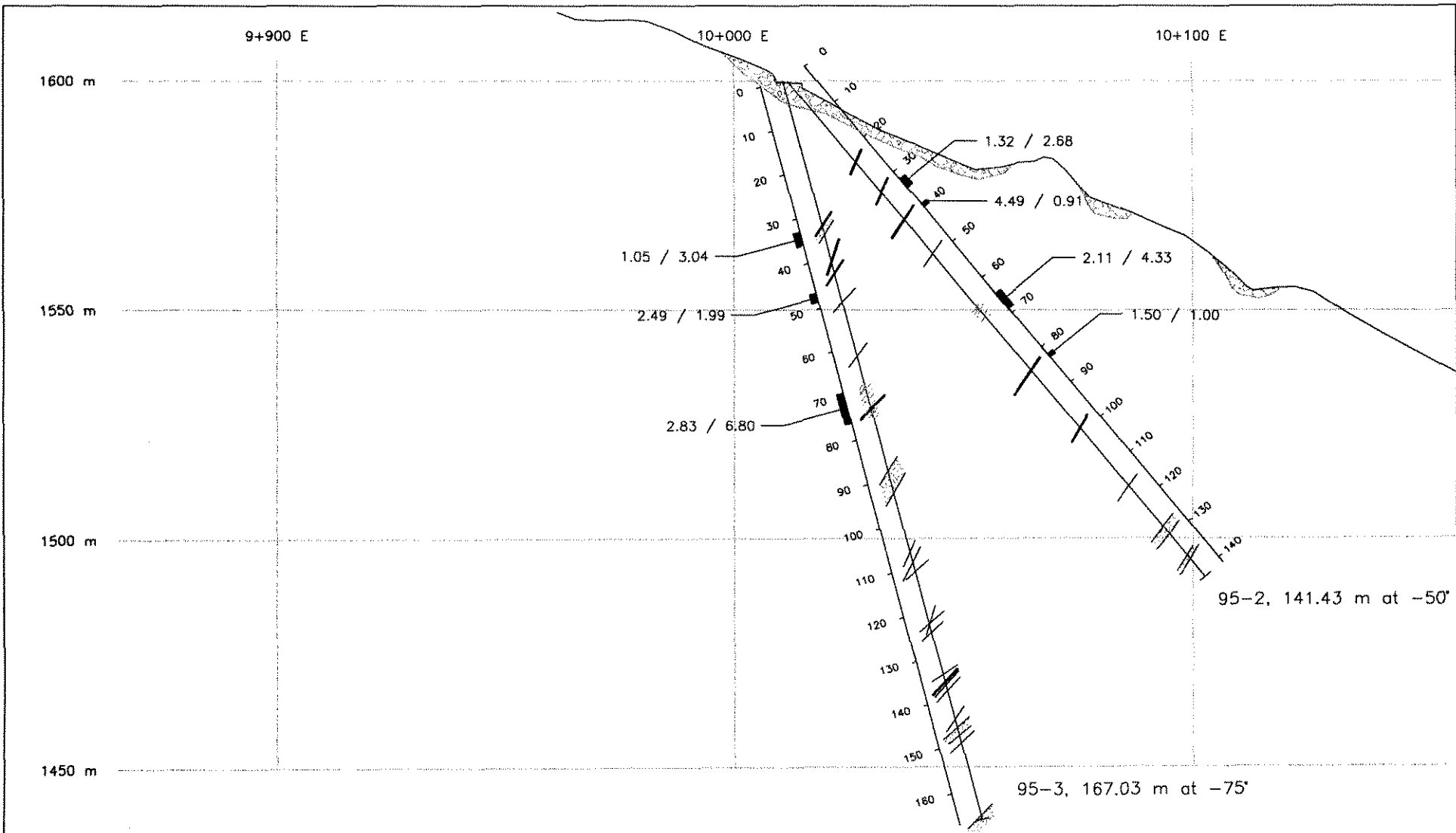





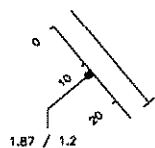


FIGURE 17
 ARCHER, CATHRO & ASSOCIATES (1981) LIMITED
GEOPHYSICAL COMPILATION
 RUBY RANGE PROPERTY
 CASH RESOURCES LTD.
 NDU RESOURCES LTD.





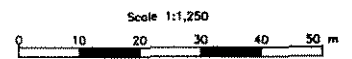
-  Quartz-arsenopyrite vein
-  Mafic dyke
-  Alteration
-  Stockwork veins
-  Overburden

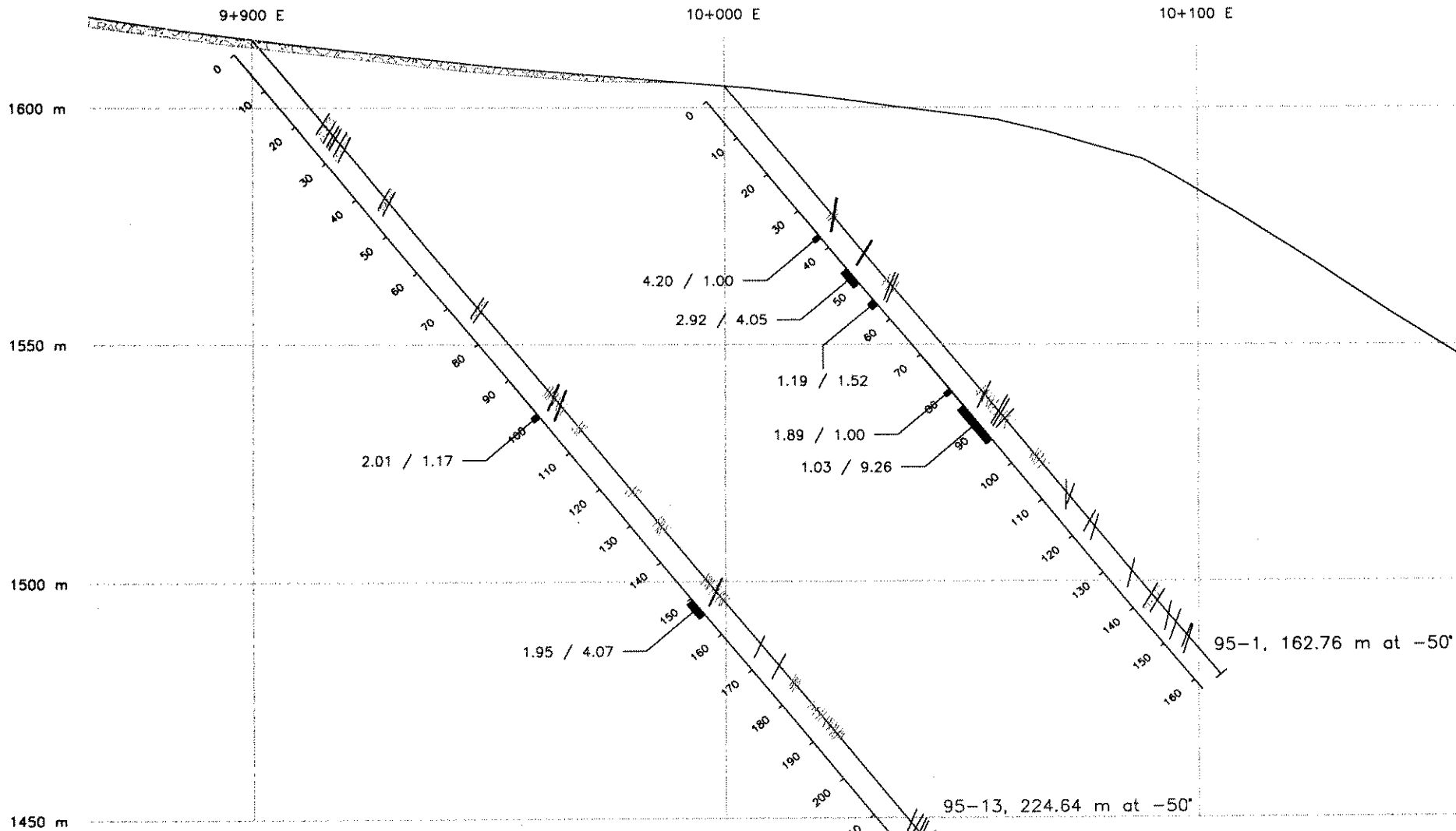


Diamond drill hole with hole depth and gold assay in g/t over metres.

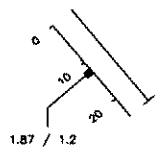
FIGURE 10
ARCHER, CATHRO & ASSOCIATES (1981) LIMITED

SECTION 9+900N
RUBY RANGE PROPERTY
CASH RESOURCES LTD.
NDU RESOURCES LTD.





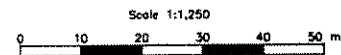
- Quartz-arsenopyrite vein
- ▨ Mafic dyke
- Alteration
- ▩ Stockwork veins
- ▧ Overburden

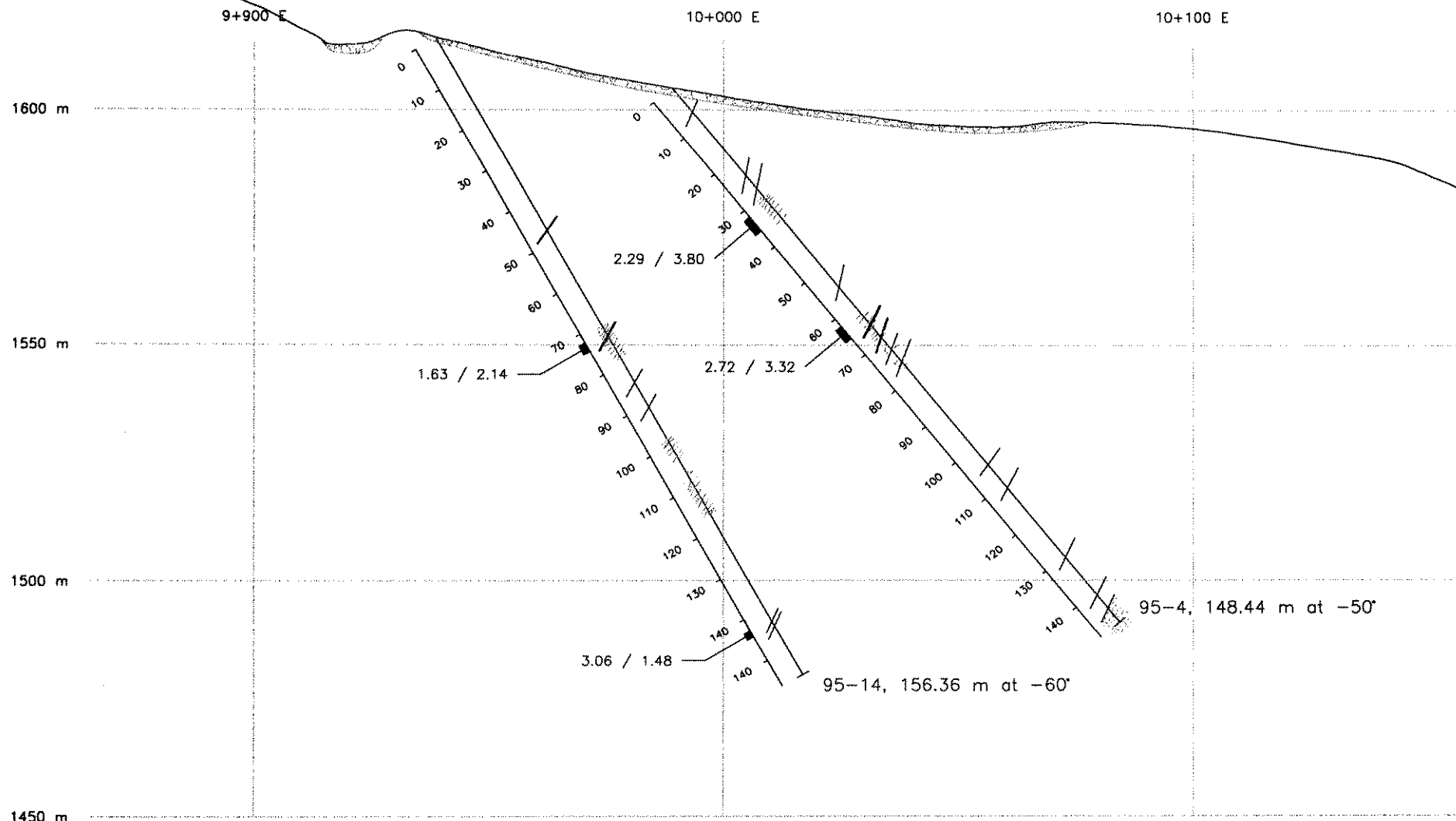







Diamond drill hole with hole depth and gold assay in g/t over metres.

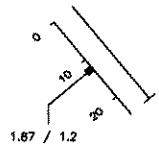
FIGURE 11
ARCHER, CATHRO & ASSOCIATES (1981) LIMITED

SECTION 10+000N
RUBY RANGE PROPERTY
CASH RESOURCES LTD.
NDU RESOURCES LTD.





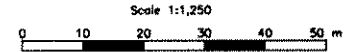
-  Quartz-arsenopyrite vein
-  Mafic dyke
-  Alteration
-  Stockwork veins
-  Overburden

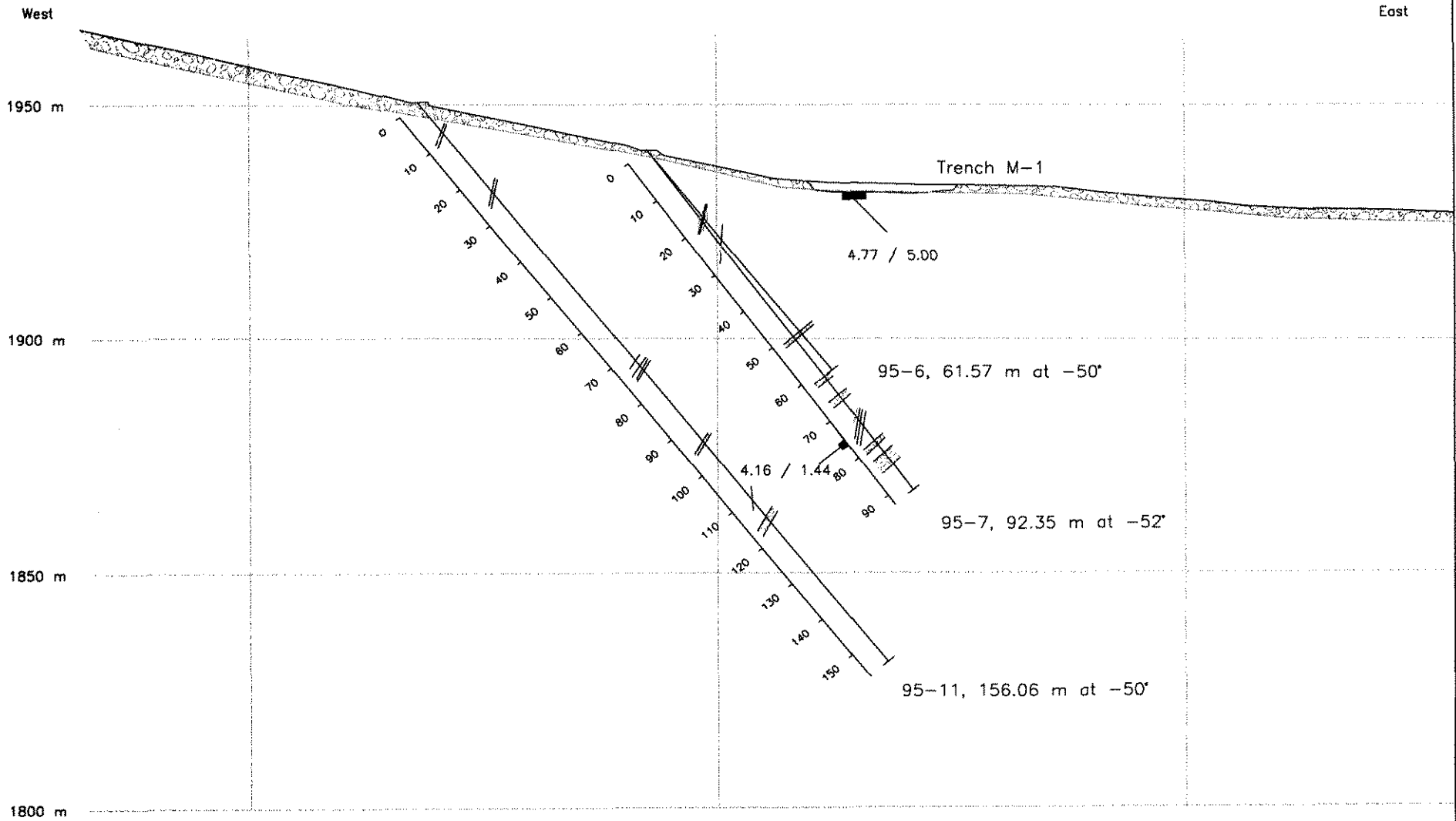







Diamond drill hole with hole depth and gold assay in g/t over metres.

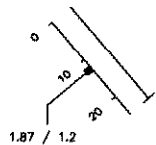
FIGURE 12
ARCHER, CATHRO & ASSOCIATES (1981) LIMITED

SECTION 10+100N
RUBY RANGE PROPERTY
CASH RESOURCES LTD.
NDU RESOURCES LTD.






-  Quartz-arsenopyrite vein
-  Mafic dyke
-  Alteration
-  Stockwork veins
-  Overburden

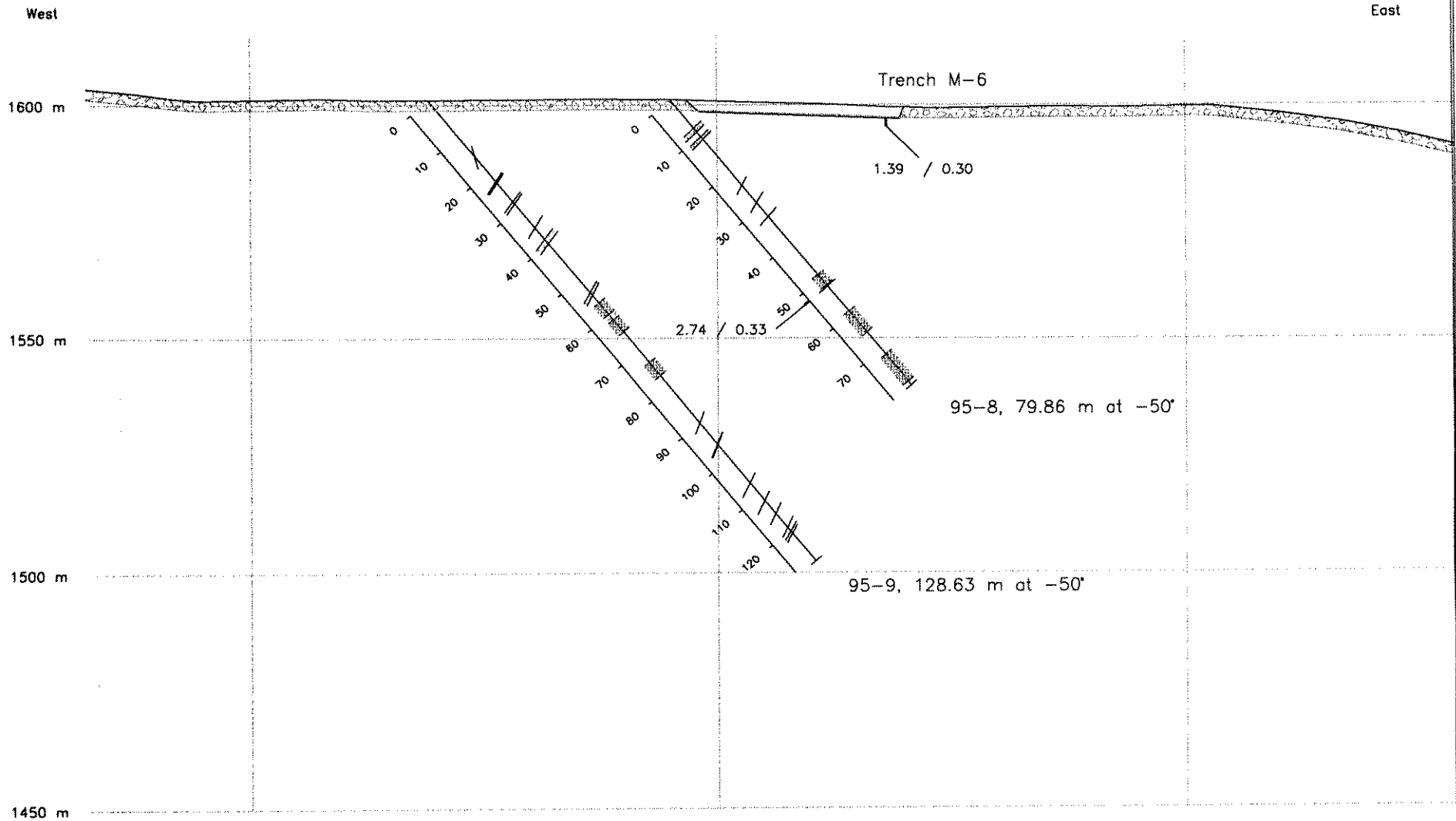







Diamond drill hole with hole depth and gold assay in g/t over metres.

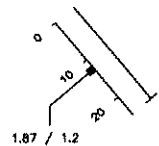
FIGURE 14
ARCHER, CATHRO & ASSOCIATES (1981) LIMITED

SECTION 95-6, -7, -11
RUBY RANGE PROPERTY
CASH RESOURCES LTD.
NDU RESOURCES LTD.





-  Quartz-arsenopyrite vein
-  Mafic dyke
-  Alteration
-  Stockwork veins
-  Overburden




Diamond drill hole with hole depth and gold assay in g/t over metres.



Hornfels

FIGURE 15
ARCHER, CATHRO & ASSOCIATES (1981) LIMITED

SECTION 95-8, -9
RUBY RANGE PROPERTY
CASH RESOURCES LTD.
NDU RESOURCES LTD.



West

East

1600 m

1550 m

1500 m

1450 m

Trench M-7

95-10, 72.24 m at -50°






FIGURE 16

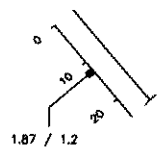
ARCHER, CATHRO & ASSOCIATES (1981) LIMITED

SECTION 95-10
RUBY RANGE PROPERTY
CASH RESOURCES LTD.
NDU RESOURCES LTD.

Scale 1:1,250

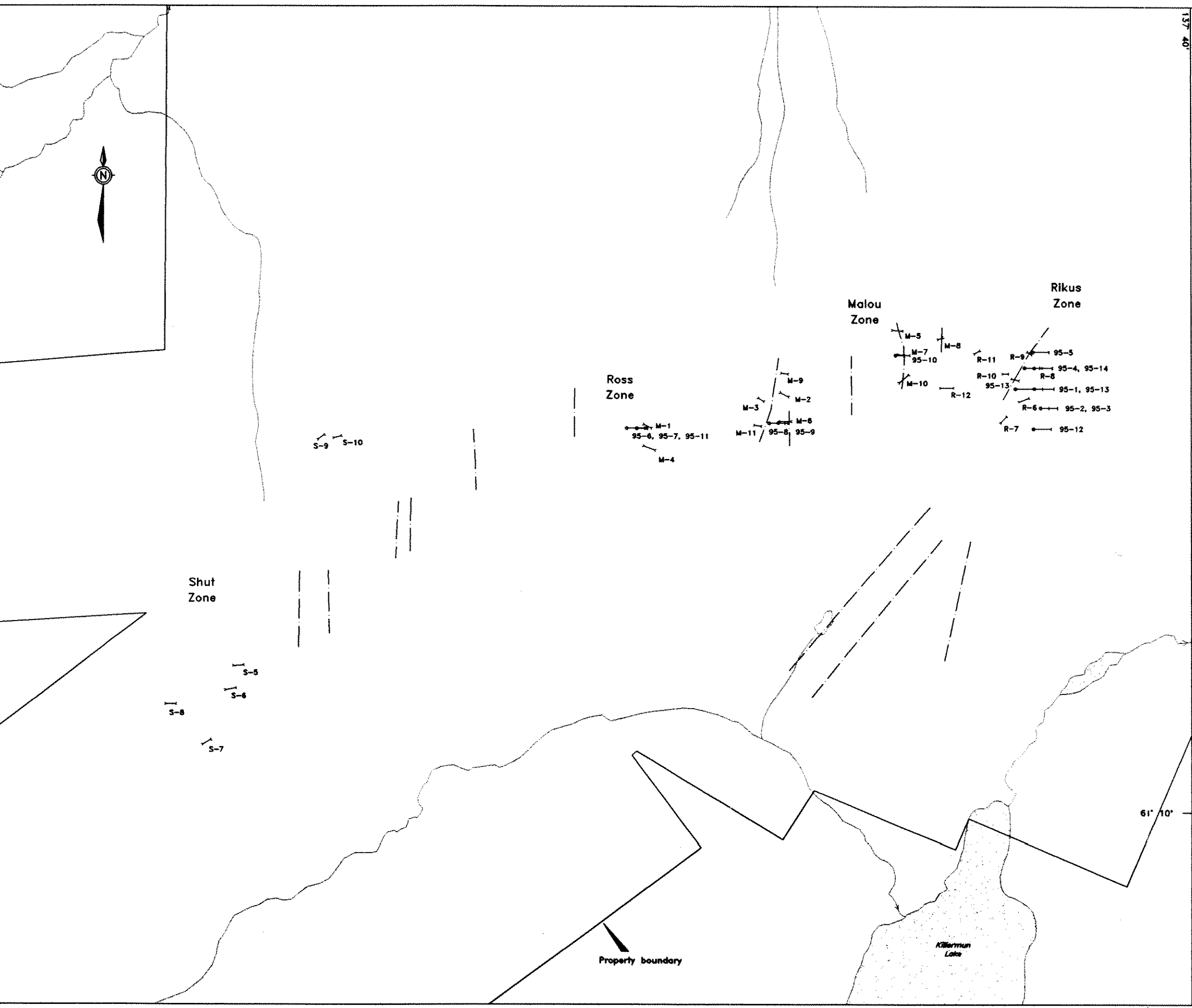


-  Quartz-arsenopyrite vein
-  Mafic dyke
-  Alteration
-  Stockwork veins
-  Overburden




Diamond drill hole with hole depth and gold assay in g/t over metres.

137° 40'



- Topographic linear
- ◊ 95-5 Diamond drill hole with hole number
- R-7 Excavator trench with trench number

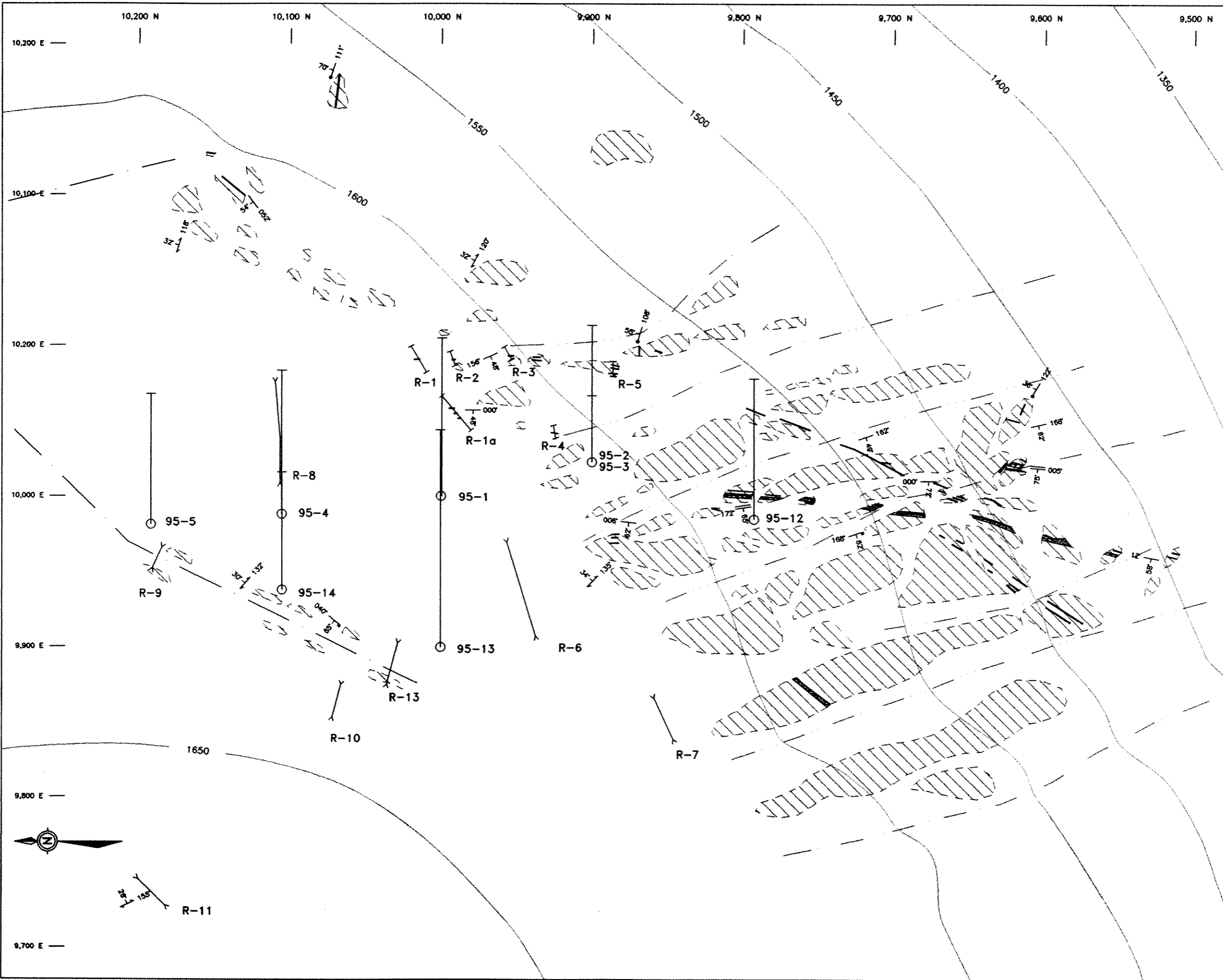
FIGURE 7
 ARCHER, CATHRO & ASSOCIATES (1981) LIMITED
TRENCH AND DRILL HOLE LOCATION
 RUBY RANGE PROPERTY
 CASH RESOURCES LTD.
 NDU RESOURCES LTD.



Property boundary

Killarman Lake

61° 10'
















-  Biotite schist
-  Mafic dyke
-  Quartz vein
-  Topographic linear
-  Limit of outcrop
-  Diamond drill hole with hole number
-  Excavator trench with trench number
-  Hand trench with trench number
-  Foliation with strike and dip
-  Unmineralized quartz vein with strike and dip
-  Mineralized quartz vein with strike and dip
-  Joint with strike and dip
-  Mafic dyke with strike and dip

FIGURE 8
 ARCHER, CATHRO & ASSOCIATES (1981) LIMITED

RIKUS DETAIL
 RUBY RANGE PROPERTY
 CASH RESOURCES LTD.
 NDU RESOURCES LTD.

Scale 1:2500



A few undeformed granodiorite outcrops have also been observed in the southeast corner of the property near Killermun Lake and are believed to be part of a small plug. In addition an area 400 m in diameter of foliated fine-grained granodiorite talus (also believed to have been derived from a small plug) is located about 2000 m north of the lake.

Two sets of unfoliated dykes occur throughout the schist; both are fine grained but one is more felsic than the other. The more mafic dykes strike 160 to 190°, dip 60 to 70°W and occasionally follow north-trending shear zones while the more felsic dykes strike 080 to 100° and dip steeply to the south or north. The age relationship between the intrusive rocks is uncertain because no crosscutting contacts were observed.

STRUCTURE

The most prominent structure is a northeast-dipping thrust fault that has been traced approximately 65 km from Granite Bay on Kluane Lake into the southern part of the project area as illustrated in Figure 3. This fault is paralleled by a second thrust 15 km to the southwest. A number of strong north-trending high angle faults have also been mapped in the area. One of these is found along the east side of the claim block where it has a north-northeast strike extending through Shutdunmun and Killermun Lakes. Offsets and age relationships between the two sets of faults are uncertain.

Airphoto analysis has recognized numerous small north- and east-trending topographic linears cutting across the claims. Veins have been discovered in and adjacent to several of the north-trending linears which, where exposed, have proven to be recessive weathering shear zones. Outcrops in the immediate vicinity of the shears exhibit moderate to strong fracturing approximately parallel to the shear direction.

Three types of veins are found on the property. Two appear to have been deposited from high temperature metamorphic fluids while the third, which is gold-bearing, is apparently derived from younger lower temperature solutions. These age relationships and temperature assumptions are based primarily on crosscutting relationships and mineralogical observations. A galena specimen from a gold-bearing vein in the Shut Zone was sent to the University of British Columbia for lead isotope analysis but results are not yet available.

The most common high temperature veins contain quartz±carbonate. They usually strike 110 to 125°, dip from 40 to 80°NE and range from 0.1 to 1.5 m in width. The other vein set exhibits an assemblage including quartz±andalusite±amphibolite± garnet±corundum±tourmaline and usually cuts obliquely across foliation. Most of the quartz in both sets of high temperature veins forms glassy granular masses. Vein selvages often contain andalusite, muscovite and chlorite.

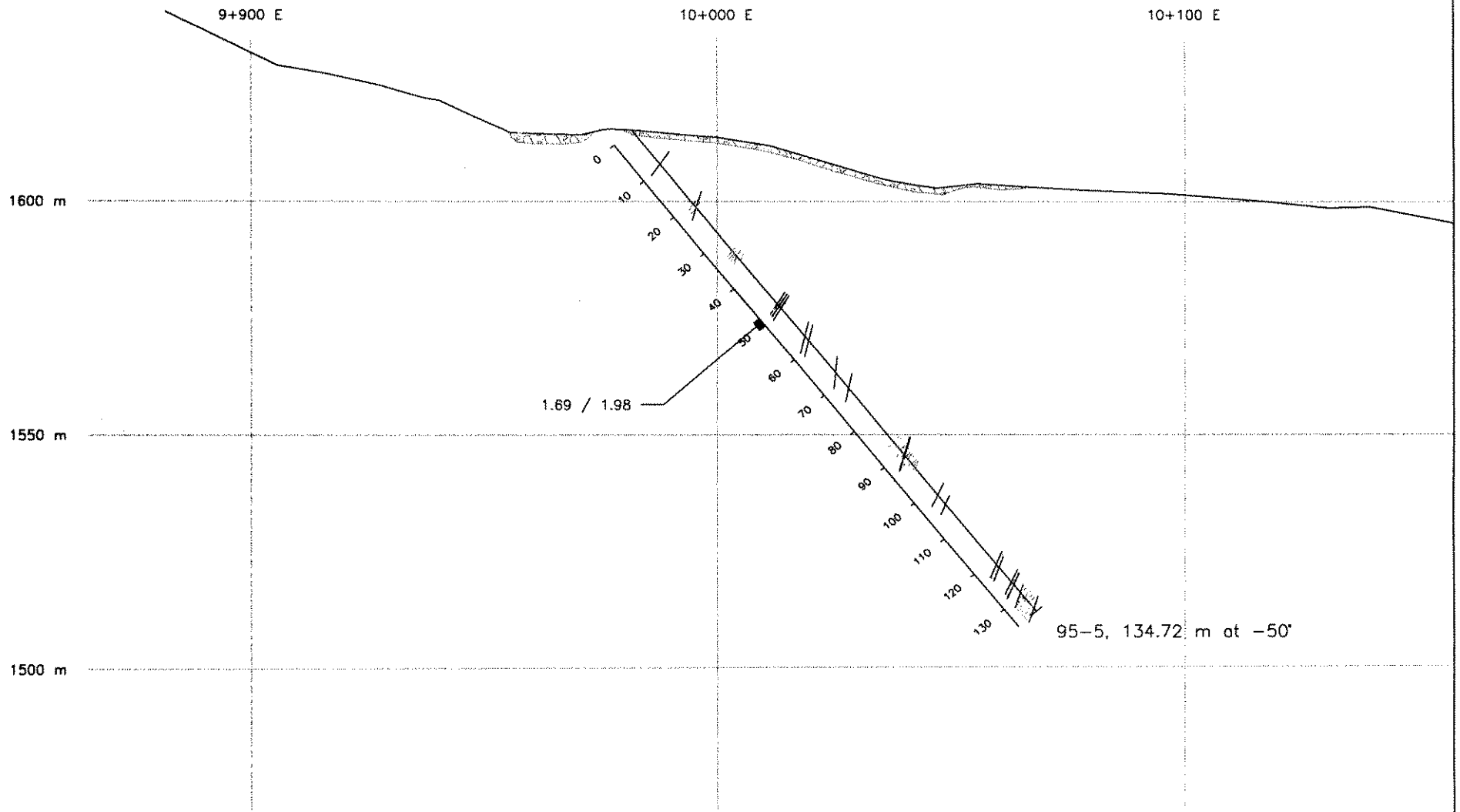
Gold-bearing veins, which are described in detail in the following section, consist of quartz commonly with carbonate and lesser muscovite. The quartz is typically milky white, granular to massive and weakly to strongly fractured parallel to strike. The carbonate mineral has not been identified. It is tan to cream coloured where fresh and is often leached from surface samples leaving a white powdery residue in cavities. The mineralized veins normally cut foliation and parallel the prominent bedrock fracture orientation. In a few locations these veins are found cutting the more mafic dyke set.






MINERALIZATION

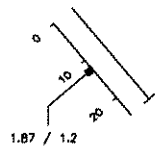
Although prospecting is strongly inhibited by extensive till and felsenmeer cover, numerous auriferous arsenopyrite-bearing quartz±carbonate veins and float occurrences have been discovered within a 4500 by 3500 m area in the central part of the property (Figure 5). The mineralized quartz±carbonate veins are usually associated with north-trending recessive topographic linears. They typically strike between 330 and 020° and dip 40 to 65° west. Individual veins range up to 0.85 m in width while sheeted veins and veinlets form swarms up to 9.5 m across. Wallrock alteration is poorly developed and consists of chlorite, carbonate and quartz, often with disseminated arsenopyrite.

Although arsenopyrite is the only sulphide present in most veins, minor galena, chalcopyrite and pyrite were noted in a few float specimens. Arsenopyrite grains range from ≤ 1 to 4 mm in diameter and occur as disseminations or in semi-massive to massive bands paralleling the vein walls. Specimens from the DalBianco Zone and parts of the Malou Zone are generally coarser grained and exhibit lower gold to arsenic ratios than mineralization from the other zones. Oxidized veins usually exhibit yellow-green scorodite in pits and occasionally contain native gold grains up to 1 mm in diameter.

Mineralized veins typically assay between 3 and 60 g/t gold with the highest assay coming from an oxidized float specimen collected in the Delor Creek Zone which returned 193.57 g/t. Samples of arsenopyrite-bearing wallrock taken adjacent to veins normally yield between 0.2 and 1.0 g/t gold.




-  Quartz-arsenopyrite vein
-  Mafic dyke
-  Alteration
-  Stockwork veins
-  Overburden



Diamond drill hole with hole depth and gold assay in g/t over metres.

FIGURE 13
ARCHER, CATHRO & ASSOCIATES (1981) LIMITED

SECTION 10+200N
RUBY RANGE PROPERTY
CASH RESOURCES LTD.
NDU RESOURCES LTD.



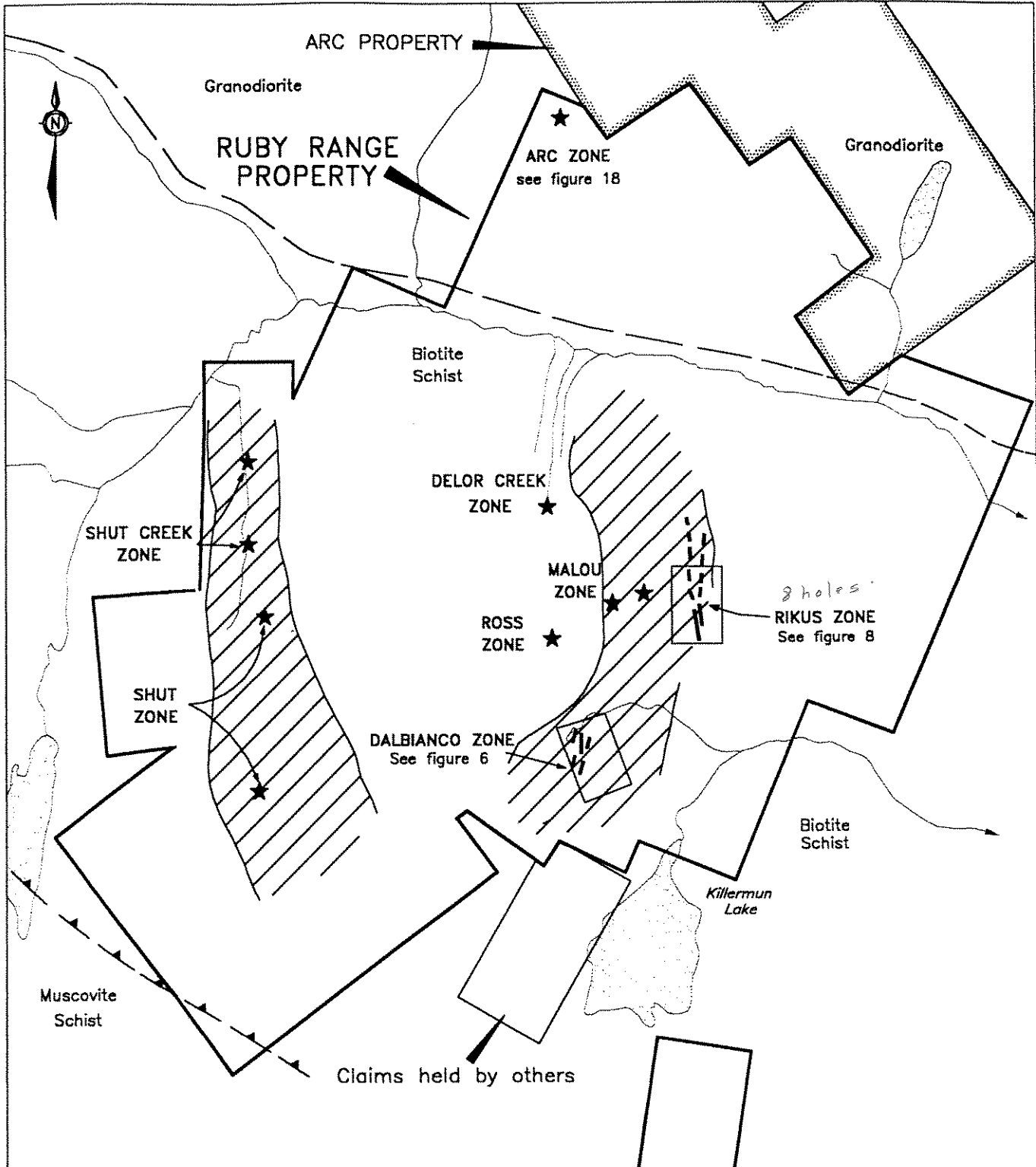


Figure 5






ARCHER, CATHRO & ASSOCIATES (1981) LIMITED

COMPILATION MAP

RUBY RANGE PROPERTY

CASH RESOURCES LTD.

NDU RESOURCES LTD.

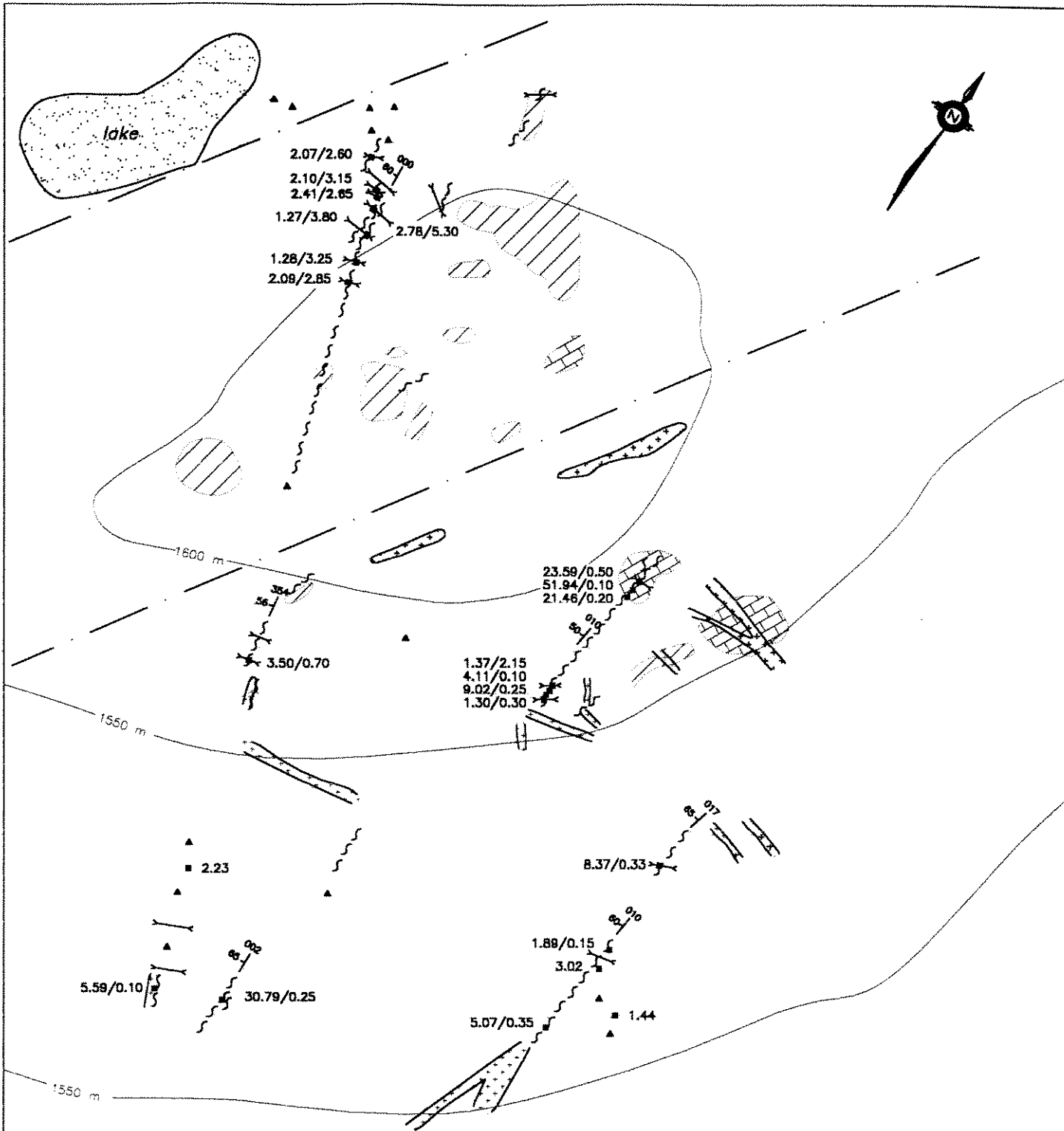
-  Soil geochem anomaly
-  Mineralized quartz vein
-  High grade vein float
-  Thrust fault (inferred)
-  Geological contact (inferred)



Three of the Ruby Range vein zones that were not explored in 1995 are briefly described below. These descriptions are based on earlier work (Eaton, 1987; Main, 1988; Eaton and Wengzynowski, 1994; Wengzynowski, 1995). Zones that were explored in 1995 are described in detail in the following section entitled 1995 Trench and Drill Results.

Twenty hand trenches were excavated in the DalBianco Zone from 1987 to 1994 yielding several mineralized vein exposures, as illustrated in Figure 6. Three subparallel veins, about 100 m apart have been traced by trenches and float for up to 350 m along strike. Mineralization typically consists of 5 to 35 cm of semi-massive to massive, coarse-grained arsenopyrite within barren or weakly mineralized quartz±carbonate gangue. Pervasive alteration is developed from 1 to 3 m on either side of the veins. The alteration halos are rusty weathering, weakly to moderately silicified and contain hairline fractures with minor amounts of fine-grained arsenopyrite. Gold assays from the halos are low, typically between 0.20 and 1.00 g/t, but have returned up to 2.26 g/t. Chip samples of arsenopyrite-rich vein material has assayed as high as 41.07 g/t gold across 0.15 m but most returned less than 9 g/t. Veins and halos sampled in seven trenches cut across the most westerly vein over a 63 m strike length returned a weighted average assay of 2.03 g/t gold across 3.37 m. Gold to arsenic ratios in this zone are the lowest on the property.

The Delor Creek Zone was not explored in 1995 because steep slopes prevented excavator access and there were no clearly defined drill targets. Previous workers (Wengzynowski, 1995) reported that nine vein float specimens taken from a 300 by 200 m area returned an arithmetic



- 9.60 Float sample (gold in g/t)
- 7.68/0.45 Chip sample (gold in g/t, length in m)
- 3.15/3.50 Hand trench (gold in g/t, length in m)
- ▲ Mineralized quartz vein float
- ~ Quartz vein trace with orientation
- Recessive topographic linear
- ▬ Mafic dyke outcrop
- ▨ Quartz biotite schist outcrop
- ▩ Limestone outcrop

Figure 6
ARCHER, CATHRO & ASSOCIATES (1981) LIMITED

DALBIANCO ZONE
RUBY RANGE PROPERTY
CASH RESOURCES LTD.
NDU RESOURCES LTD.



average of 39.05 g/t gold. This suite of specimens included scorodite- or arsenopyrite-bearing quartz-carbonate vein and silicified schist float.

No mineralized bedrock has been located within the Shut Creek Zone. However, four of twenty float specimens taken over a length of 2300 m within an area of anomalous soil geochemical response assayed greater than 80 g/t gold and the average for the twenty samples was 21 g/t gold (Wengzynowski, 1995). Vein material is composed of milky white, glassy or grey quartz±carbonate containing 2 to 20% fine-grained disseminated arsenopyrite and rare galena. Most of this zone is also inaccessible to heavy equipment. During the 1994 program five excavator trenches explored this zone in the area south of Shut Creek. Although the area exhibits moderate to strong soil geochemical response, results were inconclusive because pervasive permafrost prevented the trenches from reaching bedrock.

The mineralization on the Ruby Range property resembles published descriptions of veins in the Juneau Gold Belt of southeast Alaska. The belt consists of several deposits spread over a 100 km strike length which are hosted by metasediments of the Taku Terrane and granitic rocks of the Coast Plutonic Complex. The Alaska-Juneau Mine is comprised of a series of parallel, 1 cm to 1 m wide quartz veins within altered and mineralized phyllite and schist. The vein system has been traced over a strike length of 5600 m (Nokleberg et al, 1987). Gold production from the deposit between 1886 and 1944 is reported at more than 105,000 kg while current reserves are estimated at 90.7 million tonnes grading 1.75 g/t gold (Bundtzen et al, 1993). The Kensington Mine features a series of narrow quartz and quartz-carbonate veins in a 2.4 m wide zone

developed within a Cretaceous quartz diorite near the contact with schist and phyllite. Past production and current reserves for Kensington and the nearby Treadwell Mine reportedly exceed 140,000 kg of gold with grades between 1.5 and 3.7 g/t (Light et al, 1990).

1995 TRENCH AND DRILL RESULTS

GENERAL

The 1995 excavator trenching program was conducted between July 4 and August 2 using a UOH 922 Hitachi excavator contracted from E. Caron Diamond Drilling Ltd. The excavator was mobilized to the property in 1994. Demobilization was completed under provisions of land use permit YA4F660 using the same route as mobilization.

Twenty-five trenches were cut for a total length of 934 m. They average 37 m long, 1.5 m wide and 2.0 m deep. All were filled within two days of being excavated and field personnel spent considerable time ensuring that, where possible, vegetation was replaced.

The drill program consisted of fourteen BTU-sized diamond drill holes totalling 1874 m. It was done in two phases from July 5 to 19 and August 1 to 18 with a Craelius drill contracted from E. Caron Diamond Drilling Ltd. All drill equipment was mobilized and demobilized during the 1995 program.

The drill operated on a seven-day per week, twenty-four hour per day basis using two, two-person crews. Drilling in the Rikus Zone utilized water from a tarn lake located approximately 1700 m to the southwest of the zone. Holes in other zones further to the west used a sump dug into a seep 400 m north of the Ross Zone. Casing depths averaged 3.2 m and ranged from 0 to 8.8 m. All holes were marked with 1.5 m long wooden plugs.

SAMPLING AND ANALYTICAL TECHNIQUES

Excavator trenches were mapped and sampled where bedrock was exposed. All samples were taken from channels or panels approximately 20 cm above the trench floor. Sample intervals were 5 m long except in promising areas where they ranged from 1 to 3 m in length. Soil samples were taken from the head and foot of each trench.

Diamond drill core was logged then all mineralized, brecciated or altered intervals were split with one-half of the core submitted for assay. The remaining core is stored on the property.

In 1995, 512 rock samples were taken on the property. Of these, 142 were from excavator trenches, 357 were from drill core and the remainder were collected during prospecting from areas scattered across the property. All rock samples were sent to Chemex Labs Ltd. of North Vancouver, B.C. where they were crushed then splits were ring pulverized to -150 mesh. Routine gold analyses were by atomic absorption with samples returning greater than 10 g/t automatically re-assayed using gravimetric fire assay procedures. A total of 134 soil samples was collected from excavator trenches. They were also sent to Chemex where they were dry sieved to -35 mesh, ring pulverized to -150 mesh and then analyzed for gold by fire assay followed by neutron activation analysis and 32 other elements by the Induced Coupled Plasma technique. Certificates of Analysis for all rock and soil samples are listed in Appendix III.

RESULTS

The location of all 1995 trenches and drill holes are illustrated on Figure 7 while work done on the Rikus Zone is shown in greater detail on Figure 8. Trench results are summarized in Table I while significant drill intersections are listed on Table II and shown on the appropriate cross sections (Figures 9 to 16). Drill logs are in Appendix IV.

Exploration in the Rikus Zone included eight diamond drill holes and one excavator trench which tested the known veins over a strike length of 400 m and an additional seven excavator trenches which explored nearby geological or soil geochemical targets. The zone itself consists of two subparallel veins located about 50 m apart, plus numerous smaller veins and veinlets in the adjacent wallrocks. The stronger veins can be reliably projected between surface and drill holes on the same section line but correlations between section lines (which are spaced approximately 100 m apart) are less certain. To the south of the drill area the veins have been traced as float and intermittent outcrop for a further 275 m before they disappear under talus and glacial till. To the north the zone intersects a northeast-trending recessive topographic linear and again is covered by talus and glacial till. Geophysical results suggest the veins continue across the recessive linear (Figure 17 and Appendix II) but no mineralized outcrops have been found in that area.

The two main veins range from 0.08 to 0.24 m wide and are composed of massive milky-white quartz that is often fractured parallel to strike. Sulphides include trace to 20%, generally fine-grained arsenopyrite with minor pyrite. Although the veins are narrow, they are relatively high grade; for example, samples from seven well mineralized veins intersected in drill core returned a weighted average of 28.13 g/t gold over 0.15 m.

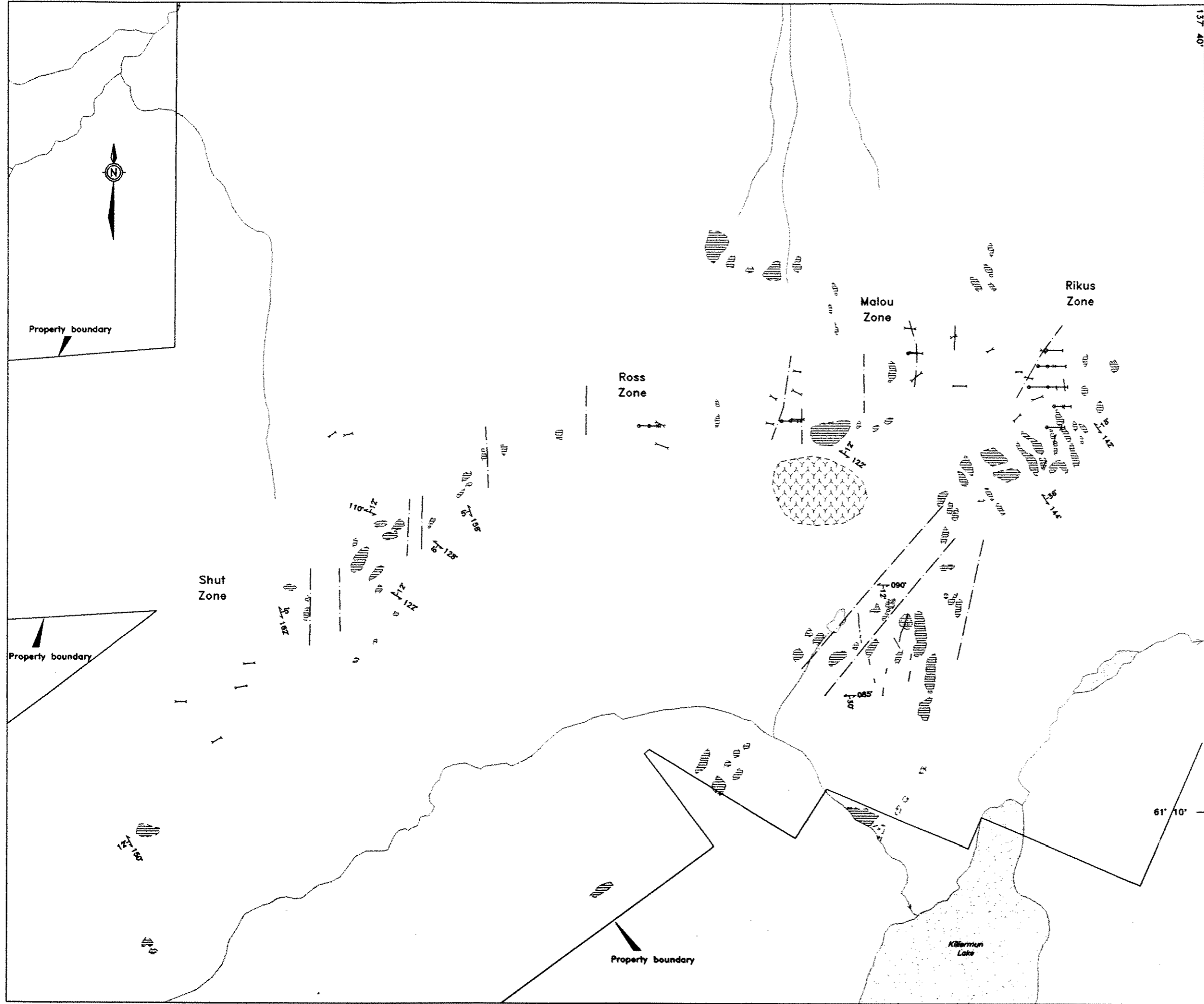
TABLE I
TRENCH RESULTS

<u>TRENCH</u>	<u>ZONE</u>	<u>LENGTH</u> (m)	<u>SIGNIFICANT ASSAY</u> g/t Au/width in m	<u>PEAK ASSAY</u> g/t Au/width in m
R-6	Rikus	65.0	1.11/3.0	1.11/3.0
R-7	"	30.0		0.03/3.0
R-8	"	67.0		no bedrock
R-9	"	15.0		0.04/4.0
R-10	"	20.0		<0.01/3.0
R-11	"	22.0		<0.01/2.0
R-12	"	55.0		0.67/2.5
R-13	"	28.0		0.23/2.3
M-1	Ross	31.0	4.77/5.0	19.06/1.0
M-4	"	55.0		<0.01/3.0
M-2	Malou	38.0		0.61/2.0
M-3	"	20.0		0.13/1.
M-5	"	40.0		0.06/1.7
M-6	"	56.0		1.39/0.3
M-7	"	45.0		0.48/2.0
M-8	"	23.0		0.12/1.0
M-9	"	25.0		no bedrock
M-10	"	60.0		0.86/2.0
M-11	"	23.0		no bedrock
S-5	Shut	32.0		0.06/3.0
S-6	"	45.0		0.04/3.0
S-7	"	39.0		no bedrock
S-8	"	42.0		no bedrock
S-9	"	29.0		<0.01/3.0
S-10	"	29.0		<0.01/2.0

TABLE II
SIGNIFICANT DRILL INTERSECTIONS

<u>Hole</u>	<u>Target</u>	<u>N</u>	<u>E</u>	<u>Length</u> <u>(m)</u>	<u>Azimuth</u> <u>(°)</u>	<u>Dip</u>	<u>From</u> <u>(m)</u>	<u>To</u> <u>(m)</u>	<u>Width</u> <u>(m)</u>	<u>Uncut Grade</u> <u>Gold g/t</u>
95-1	Rikus	10,000	10,000	162.76	090	-50	36.45	37.45	1.00	4.20
							45.94	49.99	4.05	2.92
							46.94	49.99	3.05	3.74
							46.94	47.07	0.13	80.00
							54.56	56.08	1.52	1.19
							79.44	80.44	1.00	1.89
							84.17	93.43	9.26	1.03
							92.15	93.43	1.28	4.79
95-2	Rikus	9+900	10+023	141.43	090	-50	32.07	34.75	2.68	1.32
							39.32	40.23	0.91	4.49
							64.55	68.88	4.33	2.11
							81.99	82.99	1.00	1.50
95-3	Rikus	9+900	10+022	170.08	090	-75	32.92	35.96	3.04	1.05
							46.63	48.62	1.99	2.49
							68.27	75.07	6.80	2.83
							71.32	74.07	2.75	5.32
							73.97	74.07	0.10	54.00
95-4	Rikus	10+105	9+984	148.44	090	-50	31.78	35.58	3.80	2.29
							61.87	65.19	3.32	2.72
							65.11	65.19	0.08	48.60
95-5	Rikus	10+192	9+982	134.72	090	-50	48.46	50.44	1.98	1.69
95-6	Ross			61.57	090	-50	abandoned hole			
95-7	Ross			92.05	090	-52	74.91	76.35	1.44	4.16
95-8	Malou			79.86	090	-50	51.97	52.30	0.33	2.74
95-9	Malou			128.63	090	-50	no significant assays			

<u>Hole</u>	<u>Target</u>	<u>N</u>	<u>E</u>	<u>Length</u> <u>(m)</u>	<u>Azimuth</u> <u>(°)</u>	<u>Dip</u>	<u>From</u> <u>(m)</u>	<u>To</u> <u>(m)</u>	<u>Width</u> <u>(m)</u>	<u>Uncut Grade</u> <u>Gold g/t</u>
95-10	Malou			72.24	090	-50	41.15	42.28	1.13	1.06
95-11	Ross			156.06	090	-50	no significant assays			
95-12	Rikus	9+785	9+976	145.39	090	-50	32.38	33.57	1.19	4.56
including							32.38	32.57	0.19	29.19
							68.05	69.15	1.10	1.49
including							69.05	69.15	0.10	10.60
							71.69	72.89	1.20	1.87
including							71.69	71.89	0.20	9.26
95-13	Rikus	10+001	9+900	224.64	090	-50	99.27	100.44	1.17	2.01
							150.47	154.54	4.07	1.95
including							150.47	151.47	1.00	4.69
95-14	Rikus	10+105	9+939	156.36	090	-60	72.11	74.25	2.14	1.63
							142.64	144.12	1.48	3.06













-  Biotite schist
-  Marble lenses and skarn zones
-  Undeformed granodiorite
-  Foliated granodiorite, talus
-  Quartz arsenopyrite vein
-  Topographic linear
-  Limit of outcrop
-  Diamond drill hole
-  Excavator trench
-  Foliation, with strike and dip

FIGURE 4
 ARCHER, CATHRO & ASSOCIATES (1981) LIMITED
PROPERTY GEOLOGY
 RUBY RANGE PROPERTY
 CASH RESOURCES LTD.
 NDU RESOURCES LTD.
 Scale 1:20,000
 0 100 200 400 600 800 1000 m

APPENDIX III
CERTIFICATES OF ANALYSIS



Chemex Labs Ltd.

Analytical Chemists * Geochemists * Registered Assayers
 212 Brooksbank Ave., North Vancouver
 British Columbia, Canada V7J 2C1
 PHONE: 604-984-0221 FAX: 604-984-0218

NDU RESOURCES LTD.
 C/O ARCHER, CATHRO & ASSOCIATES (1981) LIMITED
 1016 - 510 W. HASTINGS ST.
 VANCOUVER, BC
 V6B 1L8

Project : RUBY RNGE INTRUS GRD
 Comments:

Page 1 of 1-A
 Total Pages: 2
 Certificate Date: 21-SEP-95
 Invoice No. : 19527620
 P.O. Number :
 Account : MPN

CERTIFICATE OF ANALYSIS A9527620

SAMPLE	PREP CODE		Au ppb	Ag ppm	Al %	As ppm	Ba ppm	Be ppm	Bi ppm	Ca %	Cd ppm	Co ppm	Cr ppm	Cu ppm	Fe %	Ga ppm	Hg ppm	K %	La ppm	Mg %	Mn ppm
	FA+AA																				
T14911	203	205	< 5	< 0.2	2.36	36	270	< 0.5	< 2	0.43	< 0.5	12	124	35	3.30	< 10	< 1	0.56	< 10	1.05	405
T14912	203	205	< 5	< 0.2	2.27	24	280	< 0.5	< 2	0.59	< 0.5	14	187	43	3.38	< 10	< 1	0.53	< 10	1.21	440
T14913	203	205	< 5	< 0.2	2.18	22	190	< 0.5	< 2	0.37	< 0.5	12	140	34	3.29	< 10	< 1	0.27	< 10	0.96	475
T14914	203	205	< 5	< 0.2	2.06	20	220	< 0.5	< 2	0.44	< 0.5	11	115	38	3.08	< 10	< 1	0.48	< 10	0.94	445
T14915	203	205	< 5	< 0.2	2.30	20	240	< 0.5	< 2	1.16	< 0.5	12	139	46	3.36	< 10	1	0.62	10	1.16	445
T14916	203	205	< 5	< 0.2	2.38	30	190	< 0.5	< 2	1.08	< 0.5	13	118	65	3.16	< 10	< 1	0.46	10	1.07	465
T14917	203	205	< 5	< 0.2	3.92	32	290	< 0.5	< 2	1.38	< 0.5	17	214	62	4.45	< 10	1	0.96	10	1.96	350
T14918	203	205	< 5	0.2	2.23	48	270	< 0.5	< 2	0.95	< 0.5	12	210	64	3.09	< 10	1	0.35	10	0.91	470
T14919	203	205	< 5	< 0.2	2.43	58	220	< 0.5	< 2	0.58	< 0.5	10	152	38	2.92	< 10	< 1	0.43	< 10	1.03	340
T14920	203	205	< 5	0.2	2.15	48	220	< 0.5	< 2	1.92	< 0.5	11	88	64	2.71	< 10	1	0.29	10	0.80	510
T14921	203	205	< 5	< 0.2	2.40	116	170	< 0.5	< 2	0.43	< 0.5	11	120	33	3.45	< 10	< 1	0.35	< 10	0.87	445
T14922	203	205	< 5	< 0.2	2.83	62	260	< 0.5	< 2	0.90	< 0.5	14	165	51	3.72	< 10	< 1	0.74	< 10	1.40	465
T14923	203	205	< 5	< 0.2	2.04	36	210	< 0.5	< 2	0.65	< 0.5	11	151	43	3.02	< 10	< 1	0.44	< 10	0.93	400
T14924	203	205	< 5	< 0.2	2.86	28	310	< 0.5	< 2	0.68	< 0.5	15	174	50	4.06	< 10	< 1	0.79	< 10	1.56	495
T14925	203	205	< 5	0.2	2.22	32	410	< 0.5	< 2	0.64	< 0.5	12	101	38	3.22	< 10	< 1	0.68	< 10	1.31	430
T14926	203	205	< 5	< 0.2	2.32	40	180	< 0.5	< 2	0.28	< 0.5	11	123	34	3.27	< 10	< 1	0.60	< 10	0.97	550
T14927	203	205	< 5	< 0.2	2.14	24	160	< 0.5	< 2	0.46	< 0.5	15	108	37	3.64	< 10	< 1	0.23	< 10	0.89	735
T14928	203	205	< 5	< 0.2	2.14	40	160	< 0.5	< 2	0.39	< 0.5	10	124	33	3.15	< 10	< 1	0.37	< 10	0.89	410
T14929	203	205	< 5	< 0.2	2.23	28	180	< 0.5	< 2	0.40	< 0.5	12	145	35	3.29	< 10	< 1	0.34	< 10	0.87	475
T14931	203	205	< 5	< 0.2	2.37	96	190	< 0.5	< 2	0.43	< 0.5	12	150	38	3.26	< 10	< 1	0.36	< 10	0.90	540
T14932	203	205	< 5	< 0.2	1.95	30	160	< 0.5	< 2	0.37	< 0.5	10	129	28	3.05	< 10	< 1	0.23	< 10	0.77	510
T14933	203	205	< 5	< 0.2	2.24	54	260	< 0.5	< 2	0.52	< 0.5	13	87	38	3.43	< 10	< 1	0.56	< 10	1.18	500
T14934	203	205	< 5	< 0.2	1.96	30	180	< 0.5	< 2	0.62	< 0.5	10	124	36	3.01	< 10	< 1	0.27	< 10	0.86	340
T14935	203	205	< 5	< 0.2	1.56	16	150	< 0.5	< 2	0.37	< 0.5	9	93	42	2.58	10	< 1	0.28	< 10	0.76	315
T14936	203	205	< 5	< 0.2	2.35	24	210	< 0.5	< 2	0.59	< 0.5	23	90	42	3.47	< 10	< 1	0.32	< 10	1.04	860
T14937	203	205	< 5	< 0.2	2.35	34	190	< 0.5	< 2	0.66	< 0.5	11	109	37	3.11	< 10	< 1	0.42	< 10	0.95	380
T14938	203	205	< 5	0.2	2.38	38	240	< 0.5	< 2	1.18	< 0.5	13	96	55	3.46	< 10	2	0.29	10	0.88	465
T14939	203	205	65	< 0.2	2.59	46	260	< 0.5	< 2	0.80	< 0.5	14	132	46	3.86	< 10	1	0.78	10	1.24	515
T14940	203	205	< 5	< 0.2	2.48	48	290	< 0.5	< 2	0.94	< 0.5	14	90	40	3.78	< 10	< 1	0.60	10	1.13	605
T14941	203	205	< 5	< 0.2	2.24	58	250	< 0.5	< 2	1.07	< 0.5	12	142	39	3.36	< 10	< 1	0.58	10	1.00	560
T14942	203	205	< 5	< 0.2	2.54	74	240	0.5	< 2	0.52	< 0.5	17	168	41	3.93	< 10	< 1	0.49	< 10	0.95	820
T14943	203	205	< 5	1.0	3.29	174	330	0.5	< 2	1.48	0.5	18	76	82	4.10	< 10	2	0.35	10	1.01	1290
T14944	203	205	25	< 0.2	3.96	142	390	0.5	< 2	0.68	< 0.5	16	156	50	4.33	< 10	1	0.67	< 10	1.48	830
T14945	203	205	< 5	0.2	3.15	100	300	0.5	< 2	0.37	< 0.5	16	150	46	3.56	< 10	1	0.53	10	0.98	545
T14946	203	205	< 5	0.2	3.47	50	380	0.5	< 2	0.78	0.5	35	77	52	3.91	< 10	2	0.38	10	1.05	3150
T14947	203	205	< 5	0.2	2.73	28	280	0.5	< 2	0.75	< 0.5	22	102	37	3.46	< 10	1	0.34	< 10	0.99	1455
T14948	203	205	< 5	< 0.2	2.40	14	270	< 0.5	< 2	0.54	< 0.5	13	96	35	3.30	< 10	< 1	0.67	10	1.12	450
T14949	203	205	< 5	0.2	2.37	34	260	0.5	< 2	0.81	< 0.5	16	101	53	3.08	< 10	2	0.33	10	0.89	790
T14950	203	205	< 5	0.2	2.63	36	250	< 0.5	< 2	0.79	< 0.5	14	120	53	3.36	< 10	< 1	0.44	10	1.01	475
T14951	203	205	< 5	< 0.2	2.46	22	240	< 0.5	< 2	0.58	< 0.5	12	120	47	3.27	< 10	< 1	0.60	< 10	1.14	420

CERTIFICATION:

Yhai D Ma



Chemex Labs Ltd.

Analytical Chemists * Geochemists * Registered Assayers

212 Brooksbank Ave., North Vancouver
British Columbia, Canada V7J 2C1
PHONE: 604-984-0221 FAX: 604-984-0218

NDU RESOURCES LTD.
C/O ARCHER, CATHRO & ASSOCIATES (1981) LIMITED
1016 - 510 W. HASTINGS ST.
VANCOUVER, BC
V6B 1L8

Project : RUBY RNGE INTRUS GRD
Comments:

Page : 1-B
Total P : 2
Certificate Date: 21-SEP-95
Invoice No. : 19527620
P.O. Number :
Account : MPN

CERTIFICATE OF ANALYSIS

A9527620

SAMPLE	PREP CODE	Mo ppm	Na %	Ni ppm	P ppm	Pb ppm	Sb ppm	Sc ppm	Sr ppm	Ti %	Tl ppm	U ppm	V ppm	W ppm	Zn ppm
T14911	203 205	< 1	0.03	23	580	2	< 2	6	49	0.20	< 10	< 10	93	< 10	64
T14912	203 205	< 1	0.04	32	660	2	< 2	6	48	0.27	< 10	< 10	100	< 10	66
T14913	203 205	< 1	0.03	22	580	4	< 2	6	36	0.19	< 10	< 10	92	< 10	62
T14914	203 205	< 1	0.04	20	700	2	< 2	6	40	0.17	< 10	< 10	85	< 10	56
T14915	203 205	< 1	0.06	28	580	< 2	< 2	8	80	0.25	< 10	< 10	93	40	62
T14916	203 205	< 1	0.04	34	670	2	< 2	8	85	0.22	< 10	< 10	95	10	66
T14917	203 205	< 1	0.15	62	710	2	< 2	15	126	0.39	< 10	< 10	166	< 10	100
T14918	203 205	< 1	0.07	28	1410	2	< 2	7	90	0.16	< 10	< 10	92	< 10	62
T14919	203 205	< 1	0.03	30	520	2	< 2	7	91	0.16	< 10	< 10	88	< 10	70
T14920	203 205	< 1	0.03	29	1360	4	< 2	5	125	0.09	< 10	< 10	71	< 10	68
T14921	203 205	< 1	0.02	20	710	4	< 2	7	39	0.12	< 10	< 10	92	< 10	60
T14922	203 205	< 1	0.05	41	590	2	< 2	10	101	0.24	< 10	< 10	117	< 10	78
T14923	203 205	< 1	0.04	26	660	2	< 2	6	61	0.18	< 10	< 10	83	10	66
T14924	203 205	< 1	0.06	35	580	4	< 2	12	69	0.31	< 10	< 10	131	< 10	82
T14925	203 205	< 1	0.06	23	680	4	< 2	7	127	0.26	< 10	< 10	93	< 10	64
T14926	203 205	< 1	0.04	23	350	4	< 2	8	37	0.19	< 10	< 10	88	< 10	70
T14927	203 205	1	0.03	27	1010	6	< 2	6	42	0.14	< 10	< 10	90	< 10	90
T14928	203 205	< 1	0.05	23	550	2	< 2	6	36	0.16	< 10	< 10	86	< 10	60
T14929	203 205	< 1	0.04	27	680	4	< 2	6	36	0.15	< 10	< 10	87	< 10	70
T14931	203 205	< 1	0.04	25	640	4	< 2	7	39	0.16	< 10	< 10	88	< 10	68
T14932	203 205	< 1	0.03	23	730	4	< 2	6	35	0.13	< 10	< 10	82	< 10	68
T14933	203 205	< 1	0.04	19	770	4	< 2	6	36	0.25	< 10	< 10	98	< 10	60
T14934	203 205	< 1	0.05	21	920	4	< 2	5	45	0.16	< 10	< 10	85	< 10	60
T14935	203 205	1	0.04	17	510	< 2	< 2	4	26	0.14	< 10	< 10	70	< 10	46
T14936	203 205	1	0.03	24	1250	4	< 2	6	55	0.15	< 10	< 10	93	< 10	66
T14937	203 205	< 1	0.08	25	680	2	< 2	7	67	0.20	< 10	< 10	98	< 10	68
T14938	203 205	< 1	0.05	25	2000	4	< 2	5	88	0.13	< 10	< 10	96	< 10	68
T14939	203 205	< 1	0.07	28	620	2	< 2	8	66	0.28	< 10	< 10	115	< 10	70
T14940	203 205	< 1	0.04	22	1160	< 2	< 2	7	63	0.24	< 10	< 10	107	< 10	62
T14941	203 205	< 1	0.08	22	860	< 2	< 2	7	64	0.23	< 10	< 10	95	< 10	72
T14942	203 205	< 1	0.07	35	860	6	< 2	10	67	0.19	< 10	< 10	122	< 10	82
T14943	203 205	1	0.03	38	2430	8	< 2	9	172	0.13	< 10	< 10	102	< 10	100
T14944	203 205	< 1	0.04	37	1000	6	< 2	11	137	0.21	< 10	< 10	130	< 10	94
T14945	203 205	< 1	0.02	37	700	4	< 2	12	69	0.16	< 10	< 10	110	< 10	82
T14946	203 205	< 1	0.02	31	1510	6	2	10	126	0.11	< 10	< 10	97	< 10	82
T14947	203 205	< 1	0.02	27	1440	4	< 2	9	94	0.14	< 10	< 10	98	< 10	80
T14948	203 205	< 1	0.03	19	640	2	< 2	7	58	0.23	< 10	< 10	94	< 10	60
T14949	203 205	< 1	0.03	26	1700	4	< 2	7	92	0.11	< 10	< 10	85	< 10	72
T14950	203 205	< 1	0.03	27	1060	6	< 2	8	81	0.16	< 10	< 10	97	< 10	74
T14951	203 205	< 1	0.04	23	320	4	< 2	9	71	0.22	< 10	< 10	95	< 10	62

CERTIFICATION:

Jhai D'Ma



Chemex Labs Ltd.

Analytical Chemists * Geochemists * Registered Assayers
 212 Brooksbank Ave., North Vancouver
 British Columbia, Canada V7J 2C1
 PHONE: 604-984-0221 FAX: 604-984-0218

NDU RESOURCES LTD. **
 C/O ARCHER, CATHRO & ASSOCIATES (1981) LIMITED
 1016 - 510 W. HASTINGS ST.
 VANCOUVER, BC
 V6B 1L8

Page Number : 2-A
 Total Pages : 2
 Certificate Date: 21-SEP-95
 Invoice No. : I9527620
 P.O. Number :
 Account : MPN

Project : RUBY RNGE INTRUS GRD
 Comments:

CERTIFICATE OF ANALYSIS A9527620

SAMPLE	PREP CODE		Au ppb	Ag ppm	Al %	As ppm	Ba ppm	Be ppm	Bi ppm	Ca %	Cd ppm	Co ppm	Cr ppm	Cu ppm	Fe %	Ga ppm	Hg ppm	K %	La ppm	Mg %	Mn ppm
	FA+AA																				
T14952	203	205	< 5	< 0.2	2.12	16	230	< 0.5	2	0.65	< 0.5	12	95	40	2.94	< 10	1	0.42	10	0.91	410
T14953	203	205	< 5	< 0.2	2.10	18	220	< 0.5	< 2	0.54	< 0.5	11	89	43	3.00	< 10	< 1	0.46	10	0.94	370
T14954	203	205	200	< 0.2	2.23	22	240	< 0.5	2	0.84	< 0.5	13	110	50	2.93	< 10	2	0.42	10	0.92	415
T14955	203	205	< 5	< 0.2	2.45	20	230	< 0.5	< 2	0.85	< 0.5	11	97	38	2.99	< 10	< 1	0.49	< 10	1.01	335
T14956	203	205	< 5	< 0.2	2.66	16	290	< 0.5	< 2	1.03	< 0.5	15	120	55	3.61	< 10	< 1	0.77	< 10	1.39	515
T14957	203	205	< 5	< 0.2	2.43	16	260	< 0.5	< 2	0.91	< 0.5	12	121	48	3.21	< 10	2	0.55	10	1.10	365
T14958	203	205	< 5	< 0.2	1.94	24	240	< 0.5	< 2	1.33	< 0.5	19	102	61	2.51	< 10	< 1	0.23	< 10	0.79	1240
T14959	203	205	< 5	< 0.2	1.99	10	240	< 0.5	2	0.89	< 0.5	9	106	48	2.29	< 10	< 1	0.32	< 10	0.77	310
T14960	203	205	< 5	< 0.2	2.15	36	210	< 0.5	2	0.76	< 0.5	12	101	43	2.74	< 10	1	0.37	< 10	0.86	545
T14961	203	205	< 5	< 0.2	2.00	32	180	< 0.5	2	0.76	< 0.5	12	94	42	2.43	< 10	< 1	0.37	< 10	0.80	445
T14962	203	205	< 5	< 0.2	1.76	24	150	< 0.5	< 2	0.57	< 0.5	8	70	38	2.12	< 10	< 1	0.27	< 10	0.74	305
T14963	203	205	< 5	< 0.2	2.18	16	210	< 0.5	< 2	0.49	< 0.5	9	94	29	2.49	< 10	< 1	0.49	< 10	0.92	230
T14964	203	205	15	< 0.2	2.31	92	190	< 0.5	< 2	0.62	< 0.5	8	77	26	2.14	< 10	1	0.26	< 10	0.66	340
T14965	203	205	< 5	< 0.2	2.02	106	170	< 0.5	2	0.52	< 0.5	10	100	33	2.66	< 10	< 1	0.43	< 10	0.82	300
T14966	203	205	< 5	< 0.2	2.10	90	200	< 0.5	2	0.59	< 0.5	11	115	31	2.64	< 10	1	0.46	< 10	0.82	335
T14967	203	205	< 5	< 0.2	2.64	32	260	0.5	2	0.52	< 0.5	15	126	41	3.59	< 10	1	0.34	< 10	0.88	495
T14968	203	205	< 5	0.4	2.17	34	200	0.5	< 2	0.37	< 0.5	11	94	41	3.45	< 10	< 1	0.17	10	0.75	285
T14969	203	205	< 5	< 0.2	3.08	36	320	0.5	< 2	0.40	< 0.5	19	136	36	3.41	< 10	< 1	0.51	< 10	1.10	740
T14970	203	205	< 5	0.2	3.28	42	270	0.5	< 2	0.45	< 0.5	12	186	31	3.35	< 10	< 1	0.45	10	0.91	410
T14971	203	205	< 5	< 0.2	2.69	80	260	0.5	< 2	0.45	< 0.5	12	121	36	3.14	< 10	1	0.44	< 10	0.97	450
T14972	203	205	< 5	< 0.2	2.01	20	240	< 0.5	2	0.48	< 0.5	11	92	33	2.94	< 10	< 1	0.47	< 10	0.92	320
T14973	203	205	< 5	< 0.2	3.06	86	260	0.5	< 2	0.39	< 0.5	18	137	50	3.99	< 10	1	0.40	< 10	0.97	625
T14974	203	205	< 5	< 0.2	3.52	30	310	1.0	< 2	0.36	< 0.5	18	186	48	4.44	< 10	1	0.58	10	1.23	575
T14975	203	205	25	< 0.2	3.13	66	250	0.5	< 2	0.33	< 0.5	13	156	43	4.13	< 10	< 1	0.54	10	1.14	375
T14976	203	205	< 5	< 0.2	2.88	26	270	0.5	< 2	0.33	< 0.5	15	184	41	3.96	< 10	< 1	0.51	10	0.95	480
T14977	203	205	< 5	< 0.2	3.67	38	320	1.0	< 2	0.48	< 0.5	19	154	53	4.60	< 10	< 1	0.46	< 10	1.07	650
T14978	203	205	< 5	< 0.2	2.39	60	210	< 0.5	2	0.45	< 0.5	15	165	31	3.51	< 10	< 1	0.39	< 10	1.57	555

CERTIFICATION:

Yhai J Ma



Chemex Labs Ltd.

Analytical Chemists * Geochemists * Registered Assayers

212 Brooksbank Ave., North Vancouver
British Columbia, Canada V7J 2C1
PHONE: 604-984-0221 FAX: 604-984-0218

NDU RESOURCES LTD. **
C/O ARCHER, CATHRO & ASSOCIATES (1981) LIMITED
1016 - 510 W. HASTINGS ST.
VANCOUVER, BC
V6B 1L8

Page : 2-B
Total P : 2
Certificate Date: 21-SEP-95
Invoice No. : I9527620
P.O. Number :
Account : MPN

Project : RUBY RNGE INTRUS GRD
Comments :

CERTIFICATE OF ANALYSIS A9527620

SAMPLE	PREP CODE	Mo ppm	Na %	Ni ppm	P ppm	Pb ppm	Sb ppm	Sc ppm	Sr ppm	Ti %	Tl ppm	U ppm	V ppm	W ppm	Zn ppm
T14952	203 205	< 1	0.03	22	850	2	< 2	6	62	0.16	< 10	< 10	80	< 10	64
T14953	203 205	< 1	0.04	21	590	2	< 2	7	48	0.19	< 10	< 10	84	< 10	54
T14954	203 205	< 1	0.05	23	760	2	< 2	8	58	0.17	< 10	< 10	85	< 10	58
T14955	203 205	< 1	0.07	24	570	2	2	7	68	0.20	< 10	< 10	82	< 10	56
T14956	203 205	< 1	0.08	27	700	2	< 2	10	62	0.28	< 10	< 10	107	< 10	64
T14957	203 205	< 1	0.06	22	700	2	< 2	9	61	0.23	< 10	< 10	93	< 10	62
T14958	203 205	< 1	0.05	23	1130	2	< 2	6	82	0.13	< 10	< 10	71	< 10	58
T14959	203 205	< 1	0.04	20	990	< 2	< 2	6	68	0.13	< 10	< 10	67	< 10	60
T14960	203 205	< 1	0.03	22	860	2	< 2	7	58	0.14	< 10	< 10	78	< 10	64
T14961	203 205	< 1	0.04	23	650	2	< 2	6	53	0.15	< 10	< 10	70	< 10	66
T14962	203 205	< 1	0.02	15	820	< 2	< 2	6	49	0.10	< 10	< 10	62	< 10	46
T14963	203 205	< 1	0.02	22	420	2	< 2	7	81	0.16	< 10	< 10	75	< 10	56
T14964	203 205	< 1	0.01	20	390	2	< 2	5	99	0.08	< 10	< 10	51	< 10	62
T14965	203 205	< 1	0.02	24	600	2	< 2	7	45	0.14	< 10	< 10	75	< 10	66
T14966	203 205	< 1	0.02	25	850	4	< 2	7	44	0.13	< 10	< 10	79	< 10	60
T14967	203 205	1	0.02	34	990	4	< 2	10	47	0.15	< 10	< 10	106	< 10	76
T14968	203 205	1	0.01	28	1360	4	< 2	7	36	0.10	< 10	< 10	97	< 10	54
T14969	203 205	< 1	0.02	29	680	4	< 2	11	82	0.16	< 10	< 10	102	< 10	72
T14970	203 205	< 1	0.03	33	680	6	< 2	10	57	0.13	< 10	< 10	99	< 10	72
T14971	203 205	< 1	0.02	28	580	4	< 2	9	61	0.16	< 10	< 10	94	< 10	74
T14972	203 205	< 1	0.02	18	980	< 2	< 2	4	42	0.17	< 10	< 10	82	< 10	58
T14973	203 205	1	0.02	45	860	6	< 2	11	43	0.15	< 10	< 10	113	< 10	90
T14974	203 205	< 1	0.02	49	670	6	< 2	13	44	0.24	< 10	< 10	133	< 10	94
T14975	203 205	< 1	0.02	46	730	8	< 2	13	45	0.15	< 10	< 10	116	< 10	106
T14976	203 205	< 1	0.02	43	630	2	< 2	12	33	0.20	< 10	< 10	125	< 10	90
T14977	203 205	1	0.02	46	1180	8	< 2	12	52	0.17	< 10	< 10	131	< 10	94
T14978	203 205	< 1	0.02	36	520	< 2	< 2	9	38	0.21	< 10	< 10	102	< 10	76

CERTIFICATION: *Yhai D Ma*



Chemex Labs Ltd.

Analytical Chemists * Geochemists * Registered Assayers
212 Brooksbank Ave., North Vancouver
British Columbia, Canada V7J 2C1
PHONE: 604-984-0221 FAX: 604-984-0218

NDU RESOURCES LTD.
C/O ARCHER, CATHRO & ASSOCIATES (1981) LIMITED
1016 - 510 W. HASTINGS ST.
VANCOUVER, BC
V6B 1L8

Project: RUBY RANGE RIKUS
Comments:

Page : 1
Total : 1
Certificate Date: 15-SEP-95
Invoice No. : 19527619
P.O. Number :
Account : MPN

CERTIFICATE OF ANALYSIS

A9527619

SAMPLE	PREP CODE	Au g/t FA+AA	Au FA g/t								
935901	208 226	9.34	-----								
935902	208 226	4.86	-----								
935903	208 226	0.660	-----								
935904	208 226	7.06	-----								
935905	208 226	>12.00	28.20								
935906	208 226	0.160	-----								
935907	208 226	0.045	-----								
935908	208 226	0.040	-----								
935909	208 226	2.07	-----								
935910	208 226	0.035	-----								
935911	208 226	0.355	-----								
935912	208 226	0.745	-----								
935913	208 226	0.470	-----								

CERTIFICATION:



Chemex Labs Ltd.

Analytical Chemists * Geochemists * Registered Assayers

212 Brooksbank Ave., North Vancouver
British Columbia, Canada V7J 2C1
PHONE: 604-984-0221 FAX: 604-984-0218

NDU RESOURCES LTD. **
C/O ARCHER, CATHRO & ASSOCIATES (1981) LIMITED
1016 - 510 W. HASTINGS ST.
VANCOUVER, BC
V6B 1L8

Page Number : 1
Total Pages : 1
Certificate Date: 08-SEP-95
Invoice No. : I9527117
P.O. Number :
Account : MPN

Project : RUBY RANGE DDH95-13
Comments:

CERTIFICATE OF ANALYSIS A9527117

SAMPLE	PREP CODE	Au g/t FA+AA										
935840	205 226	0.025										
935841	205 226	0.305										
935842	205 226	0.095										
935843	205 226	0.010										
935844	205 226	1.860										
935845	205 226	2.94										
935846	205 226	0.065										
935847	205 226	0.070										
935848	205 226	2.38										
935849	205 226	0.015										
935850	205 226	0.035										
935851	205 226	0.045										
935852	205 226	0.025										
935853	205 226	0.115										
935854	205 226	0.125										
935855	205 226	0.055										
935856	205 226	4.69										
935857	205 226	0.795										
935858	205 226	1.610										
935859	205 226	0.015										
935860	205 226	0.090										
935861	205 226	0.050										
935862	205 226	< 0.005										
935863	205 226	0.015										
935864	205 226	0.015										
935865	205 226	0.065										
935866	205 226	< 0.005										
935867	205 226	0.290										
935868	205 226	< 0.005										
935869	205 226	0.105										
935870	205 226	0.070										
935871	205 226	0.060										
935872	205 226	0.370										
935873	205 226	0.035										

CERTIFICATION: Theresa Vank



Chemex Labs Ltd.

Analytical Chemists * Geochemists * Registered Assayers

212 Brooksbank Ave., North Vancouver
British Columbia, Canada V7J 2C1
PHONE: 604-984-0221 FAX: 604-984-0218



o: NDU RESOURCES LTD. **
C/O ARCHER, CATHRO & ASSOCIATES (1981) LIMITED
1016 - 510 W. HASTINGS ST.
VANCOUVER, BC
V6B 1L8

Page Number : 1
Total Pages : 1
Certificate Date: 08-SEP-95
Invoice No. : 19527115
P.O. Number :
Account : MPN

Project : RUBY RANGE DDH95-14
Comments:

CERTIFICATE OF ANALYSIS A9527115

SAMPLE	PREP CODE	Au g/t FA+AA										
935874	205 226	< 0.005										
935875	205 226	1.960										
935876	205 226	0.075										
935877	205 226	0.050										
935878	205 226	1.090										
935879	205 226	1.330										
935880	205 226	2.21										
935881	205 226	0.180										
935882	205 226	0.255										
935883	205 226	0.205										
935884	205 226	0.210										
935885	205 226	0.790										
935886	205 226	0.135										
935887	205 226	0.060										
935888	205 226	0.040										
935889	205 226	0.050										
935890	205 226	0.045										
935891	205 226	0.040										
935892	205 226	3.06										
935893	205 226	1.100										

CERTIFICATION: *Theresa Vank*



Chemex Labs Ltd.

Analytical Chemists * Geochemists * Registered Assayers

212 Brooksbank Ave., North Vancouver
British Columbia, Canada V7J 2C1
PHONE: 604-984-0221 FAX: 604-984-0218



NDU RESOURCES LTD. **
C/O ARCHER, CATHRO & ASSOCIATES (1981) LIMITED
1016 - 510 W. HASTINGS ST.
VANCOUVER, BC
V6B 1L8

Page Number : 1
Total Pages : 1
Certificate Date: 05-SEP-95
Invoice No. : 19526673
P.O. Number :
Account : MPN

Project : RUBY RANGE DDH95-12
Comments:

CERTIFICATE OF ANALYSIS A9526673

SAMPLE	PREP CODE	Au g/t FA+AA	Au FA g/t									
935817	205 226	0.010	-----									
935818	205 226	1.370	-----									
935819	205 226	0.440	-----									
935820	205 226	0.110	-----									
935821	205 226	0.025	-----									
935822	205 226	>12.00	29.10									
935823	205 226	0.225	-----									
935824	205 226	0.045	-----									
935825	205 226	0.055	-----									
935826	205 226	0.930	-----									
935827	205 226	< 0.005	-----									
935828	205 226	0.040	-----									
935829	205 226	0.045	-----									
935830	205 226	0.580	-----									
935831	205 226	10.60	-----									
935832	205 226	0.340	-----									
935833	205 226	0.055	-----									
935834	205 226	9.26	-----									
935835	205 226	0.395	-----									
935836	205 226	0.065	-----									
935837	205 226	0.015	-----									
935838	205 226	< 0.005	-----									
935839	205 226	< 0.005	-----									

CERTIFICATION: *Mark Vonder*



Chemex Labs Ltd.

Analytical Chemists * Geochemists * Registered Assayers
212 Brooksbank Ave., North Vancouver
British Columbia, Canada V7J 2C1
PHONE: 604-984-0221 FAX: 604-984-0218

NDU RESOURCES LTD. **
C/O ARCHER, CATHRO & ASSOCIATES (1981) LIMITED
1016 - 510 W. HASTINGS ST.
VANCOUVER, BC
V6B 1L8

Project : RUBY RANGE DDH95-9
Comments:

Page Number : 1
Total Pages : 1
Certificate Date: 04-SEP-95
Invoice No. : 19526672
P.O. Number :
Account : MPN

CERTIFICATE OF ANALYSIS

A9526672

SAMPLE	PREP CODE	Au g/t FA+AA										
935737	205 226	0.115										
935738	205 226	0.015										
935739	205 226	0.245										
935740	205 226	< 0.005										
935741	205 226	< 0.005										
935742	205 226	< 0.005										
935743	205 226	0.130										
935744	205 226	< 0.005										
935745	205 226	0.030										
935746	205 226	0.010										
935747	205 226	< 0.005										
935748	205 226	< 0.005										
935749	205 226	0.080										
935750	205 226	< 0.005										
935801	205 226	< 0.005										
935802	205 226	0.045										
935803	205 226	< 0.005										
935804	205 226	< 0.005										

CERTIFICATION: Theresa Vornh



Chemex Labs Ltd.

Analytical Chemists * Geochemists * Registered Assayers
212 Brooksbank Ave., North Vancouver
British Columbia, Canada V7J 2C1
PHONE: 604-984-0221 FAX: 604-984-0218

NDU RESOURCES LTD. **
C/O ARCHER, CATHRO & ASSOCIATES (1981) LIMITED
1016 - 510 W. HASTINGS ST.
VANCOUVER, BC
V6B 1L8

Page Number : 1
Total Pages : 1
Certificate Date: 04-SEP-95
Invoice No. : 19526671
P.O. Number :
Account : MPN

Project : RUBY RANGE DDH95-11
Comments:

CERTIFICATE OF ANALYSIS A9526671

SAMPLE	PREP CODE	Au g/t FA+AA										
935811	205 226	0.170										
935812	205 226	< 0.005										
935813	205 226	0.280										
935814	205 226	0.025										
935815	205 226	0.065										
935816	205 226	0.050										

CERTIFICATION: *Theresa Vonk*



Chemex Labs Ltd.

Analytical Chemists * Geochemists * Registered Assayers
212 Brooksbank Ave., North Vancouver
British Columbia, Canada V7J 2C1
PHONE: 604-984-0221 FAX: 604-984-0218



NDU RESOURCES LTD. **
C/O ARCHER, CATHRO & ASSOCIATES (1981) LIMITED
1016 - 510 W. HASTINGS ST.
VANCOUVER, BC
V6B 1L8

Project : RUBY RANGE DDH95-10
Comments:

Page Number : 1
Total Pages : 1
Certificate Date: 04-SEP-95
Invoice No. : I9526670
P.O. Number :
Account : MPN

CERTIFICATE OF ANALYSIS A9526670

SAMPLE	PREP CODE	Au g/t FA+AA										
935805	205 226	< 0.005										
935806	205 226	0.040										
935807	205 226	0.375										
935808	205 226	1.750										
935809	205 226	0.630										
935810	205 226	< 0.005										

CERTIFICATION:



Chemex Labs Ltd.

Analytical Chemists * Geochemists * Registered Assayers

212 Brooksbank Ave., North Vancouver
British Columbia, Canada V7J 2C1
PHONE: 604-984-0221 FAX: 604-984-0218

NDU RESOURCES LTD. **
C/O ARCHER, CATHRO & ASSOCIATES (1981) LIMITED
1016 - 510 W. HASTINGS ST.
VANCOUVER, BC
V6B 1L8

Page Number : 1
Total Pages : 1
Certificate Date: 24-AUG-95
Invoice No. : I9525654
P.O. Number :
Account : MPN

Project : RUBY RANGE DDH95-8
Comments:

CERTIFICATE OF ANALYSIS A9525654

SAMPLE	PREP CODE	Au g/t FA+AA										
935731	208 226	0.105										
935732	208 226	< 0.005										
935733	208 226	0.060										
935734	208 226	2.74										
935735	208 226	< 0.005										
935736	208 226	0.045										

CERTIFICATION: *Mark Umh*



Chemex Labs Ltd.

Analytical Chemists * Geochemists * Registered Assayers
212 Brooksbank Ave., North Vancouver
British Columbia, Canada V7J 2C1
PHONE: 604-984-0221 FAX: 604-984-0218

NDU RESOURCES LTD. **
C/O ARCHER, CATHRO & ASSOCIATES (1981) LIMITED
1016 - 510 W. HASTINGS ST.
VANCOUVER, BC
V6B 1L8

Page Number : 1
Total Pages : 1
Certificate Date: 22-AUG-95
Invoice No. : 19525252
P.O. Number :
Account : MPN

Project : RUBY RANGE DDH95-7
Comments:

CERTIFICATE OF ANALYSIS

A9525252

SAMPLE	PREP CODE	Au g/t FA+AA									
939714	208 226	< 0.005									
939715	208 226	0.135									
939716	208 226	6.78									
939717	208 226	0.385									
939718	208 226	0.110									
939719	208 226	0.180									
939720	208 226	0.325									
939721	208 226	1.420									
939722	208 226	0.455									
939723	208 226	0.610									
939724	208 226	0.050									
939725	208 226	0.020									
939726	208 226	0.030									
939727	208 226	< 0.005									
939728	208 226	4.16									
939729	208 226	0.020									
939730	208 226	0.020									

CERTIFICATION:



Chemex Labs Ltd.

Analytical Chemists * Geochemists * Registered Assayers
212 Brooksbank Ave., North Vancouver
British Columbia, Canada V7J 2C1
PHONE: 604-984-0221 FAX: 604-984-0218



NDU RESOURCES LTD. **
C/O ARCHER, CATHRO & ASSOCIATES (1981) LIMITED
1016 - 510 W. HASTINGS ST.
VANCOUVER, BC
V6B 1L8

Page Number : 1
Total Pages : 1
Certificate Date: 17-AUG-95
Invoice No. : I9524822
P.O. Number :
Account : MPN

Project : RUBY RANGE DDH95-5
Comments:

CERTIFICATE OF ANALYSIS A9524822

SAMPLE	PREP CODE	Au g/t FA+AA									
939996	205 226	0.140									
939997	205 226	3.73									
939998	205 226	0.010									

CERTIFICATION:



Chemex Labs Ltd.

Analytical Chemists * Geochemists * Registered Assayers

212 Brooksbank Ave., North Vancouver
British Columbia, Canada V7J 2C1
PHONE: 604-984-0221 FAX: 604-984-0218

NDU RESOURCES LTD.
C/O ARCHER, CATHRO & ASSOCIATES (1981) LIMITED
1016 - 510 W. HASTINGS ST.
VANCOUVER, BC
V6B 1L8

Project: RUBY RANGE TRENCHES
Comments:

Page Number : 1
Total Pages : 1
Certificate Date: 17-AUG-95
Invoice No. : 19524821
P.O. Number :
Account : MPN

CERTIFICATE OF ANALYSIS

A9524821

SAMPLE	PREP CODE	Au g/t FA+AA										
939823	205 226	< 0.005										
939824	205 226	< 0.005										
939825	205 226	< 0.005										
939826	205 226	< 0.005										
939827	205 226	< 0.005										
939830	205 226	0.125										
939831	205 226	0.045										
939832	205 226	1.060										
939833	205 226	0.055										
939834	205 226	0.095										
939835	205 226	0.475										
939836	205 226	0.030										
939837	205 226	0.065										
939838	205 226	< 0.005										
939839	205 226	0.035										
939840	205 226	0.855										
939841	205 226	0.020										
939842	205 226	0.145										
939843	205 226	0.010										
939844	205 226	< 0.005										
939845	205 226	0.375										
939846	205 226	1.390										
939847	205 226	0.050										
939848	205 226	0.495										
939849	205 226	< 0.005										
939850	205 226	< 0.005										
939994	205 226	< 0.005										
939995	205 226	< 0.005										

CERTIFICATION:



Chemex Labs Ltd.

Analytical Chemists * Geochemists * Registered Assayers
 212 Brooksbank Ave., North Vancouver
 British Columbia, Canada V7J 2C1
 PHONE: 604-984-0221 FAX: 604-984-0218

NDU RESOURCES LTD. **
 C/O ARCHER, CATHRO & ASSOCIATES (1981) LIMITED
 1016 - 510 W. HASTINGS ST.
 VANCOUVER, BC
 V6B 1L8

Page Number : 1-A
 Total Pages : 1
 Certificate Date: 22-AUG-95
 Invoice No. : I9524820
 P.O. Number :
 Account : MPN

Project : RUBY RANGE TRENCHES
 Comments:

CERTIFICATE OF ANALYSIS A9524820

SAMPLE	PREP CODE		Au ppb	Ag ppm	Al %	As ppm	Ba ppm	Be ppm	Bi ppm	Ca %	Cd ppm	Co ppm	Cr ppm	Cu ppm	Fe %	Ga ppm	Hg ppm	K %	La ppm	Mg %	Mn ppm
	FA+AA																				
T14891	203	205	< 5	< 0.2	3.07	18	340	0.5	< 2	0.23	< 0.5	19	98	48	4.17	10	< 1	0.93	10	1.42	470
T14892	203	205	< 5	< 0.2	2.63	26	220	0.5	< 2	0.34	< 0.5	15	71	40	3.58	10	< 1	0.42	10	1.06	465
T14893	203	205	< 5	< 0.2	2.00	62	170	< 0.5	< 2	0.32	< 0.5	13	62	35	2.93	< 10	< 1	0.40	10	0.87	400
T14894	203	205	< 5	< 0.2	1.96	62	220	< 0.5	< 2	0.39	< 0.5	12	63	36	2.95	< 10	< 1	0.47	10	0.88	405
T14895	203	205	< 5	0.2	2.88	54	330	0.5	< 2	0.31	0.5	20	106	47	4.08	10	< 1	0.69	10	1.32	595
T14896	203	205	< 5	< 0.2	2.09	40	200	< 0.5	< 2	0.27	< 0.5	13	63	34	3.13	< 10	< 1	0.37	10	0.84	410
T14897	203	205	80	0.4	2.63	200	210	0.5	< 2	0.44	0.5	18	90	56	4.18	10	1	0.52	10	1.04	630
T14898	203	205	35	0.2	2.34	148	200	0.5	< 2	0.47	< 0.5	17	65	46	3.38	< 10	< 1	0.47	10	0.90	640
T14899	203	205	55	< 0.2	2.26	102	170	< 0.5	< 2	0.36	< 0.5	14	65	42	3.18	< 10	< 1	0.40	10	0.87	460
T14900	203	205	< 5	< 0.2	2.48	162	180	< 0.5	< 2	0.26	< 0.5	15	73	38	3.70	10	1	0.37	10	0.98	485
T15000	203	205	65	0.2	2.84	454	250	0.5	< 2	0.38	< 0.5	22	87	51	4.47	10	< 1	0.50	10	1.05	475
T15001	203	205	15	< 0.2	2.66	102	250	0.5	< 2	0.42	< 0.5	16	77	42	3.66	10	< 1	0.47	10	1.03	480
T15002	203	205	10	< 0.2	3.54	90	400	0.5	< 2	0.45	< 0.5	20	117	59	4.98	10	< 1	1.00	10	1.16	615
T15003	203	205	< 5	< 0.2	3.28	158	300	0.5	< 2	0.45	< 0.5	20	106	59	4.71	10	< 1	0.76	10	1.26	505
T15004	203	205	< 5	< 0.2	3.17	2	410	< 0.5	< 2	0.42	0.5	19	147	53	4.62	< 10	1	1.34	10	1.94	390
T15005	203	205	< 5	< 0.2	3.16	14	360	< 0.5	< 2	0.30	< 0.5	16	114	44	4.14	< 10	< 1	1.07	10	1.56	505

CERTIFICATION:

Hart Buchler



Chemex Labs Ltd.

Analytical Chemists * Geochemists * Registered Assayers

212 Brooksbank Ave., North Vancouver
British Columbia, Canada V7J 2C1
PHONE: 604-984-0221 FAX: 604-984-0218

NDU RESOURCES LTD. **
C/O ARCHER, CATHRO & ASSOCIATES (1981) LIMITED
1016 - 510 W. HASTINGS ST.
VANCOUVER, BC
V6B 1L8

Project: RUBY RANGE TRENCHES
Comments:

Page Number : 1-B
Total Pages : 1
Certificate Date: 22-AUG-95
Invoice No. : I9524820
P.O. Number :
Account : MPN

CERTIFICATE OF ANALYSIS

A9524820

SAMPLE	PREP CODE		Mo	Na	Ni	P	Pb	Sb	Sc	Sr	Ti	Tl	U	V	W	Zn
			ppm	%	ppm	ppm	ppm	ppm	ppm	ppm	%	ppm	ppm	ppm	ppm	ppm
T14891	203	205	< 1	0.02	45	350	8	< 2	13	21	0.30	< 10	< 10	117	< 10	100
T14892	203	205	< 1	0.02	39	410	8	< 2	9	26	0.22	< 10	< 10	94	< 10	80
T14893	203	205	< 1	0.01	36	620	6	< 2	7	26	0.18	< 10	< 10	80	< 10	66
T14894	203	205	< 1	0.01	35	810	6	< 2	7	29	0.17	< 10	< 10	80	< 10	68
T14895	203	205	< 1	0.01	47	650	4	2	12	27	0.25	< 10	< 10	116	< 10	94
T14896	203	205	< 1	0.01	33	550	4	< 2	7	20	0.18	< 10	< 10	83	< 10	68
T14897	203	205	< 1	0.01	48	1090	16	2	11	39	0.19	< 10	< 10	119	< 10	110
T14898	203	205	< 1	0.02	42	1030	6	2	9	35	0.18	< 10	< 10	89	< 10	82
T14899	203	205	< 1	0.01	39	730	4	2	8	29	0.17	< 10	< 10	85	< 10	72
T14900	203	205	< 1	0.01	39	450	18	< 2	8	27	0.17	< 10	< 10	92	< 10	90
T15000	203	205	< 1	0.01	51	980	8	4	10	37	0.15	< 10	< 10	111	< 10	108
T15001	203	205	< 1	0.02	43	790	2	2	9	29	0.21	< 10	< 10	104	< 10	88
T15002	203	205	< 1	0.02	56	1010	2	2	16	45	0.30	< 10	< 10	153	< 10	116
T15003	203	205	< 1	0.01	54	1160	6	< 2	13	34	0.25	< 10	< 10	132	< 10	106
T15004	203	205	< 1	0.01	44	940	4	4	16	28	0.31	< 10	< 10	147	< 10	114
T15005	203	205	< 1	0.01	42	580	2	2	14	40	0.28	< 10	< 10	125	< 10	98

CERTIFICATION:

Handwritten signature



Chemex Labs Ltd.

Analytical Chemists * Geochemists * Registered Assayers

212 Brooksbank Ave., North Vancouver
British Columbia, Canada V7J 2C1
PHONE: 604-984-0221 FAX: 604-984-0218



NDU RESOURCES LTD. **
C/O ARCHER, CATHRO & ASSOCIATES (1981) LIMITED
1016 - 510 W. HASTINGS ST.
VANCOUVER, BC
V6B 1L8

Page : 1
Total : 1
Certificate Date: 17-AUG-95
Invoice No. : I9524819
P.O. Number :
Account : MPN

Project : RUBY RANGE ARC TRENCH
Comments:

CERTIFICATE OF ANALYSIS A9524819

SAMPLE	PREP CODE	Au g/t FA+AA										
935701	205 226	0.050										
935702	205 226	0.025										
935703	205 226	0.315										
935704	205 226	0.055										
935705	205 226	0.040										
935706	205 226	0.015										
935707	205 226	0.255										
935708	205 226	0.235										
935709	205 226	1.520										
935710	205 226	0.470										
935711	205 226	0.475										
935712	205 226	0.200										
935713	205 226	0.155										

CERTIFICATION: Mark Vank



Chemex Labs Ltd.

Analytical Chemists * Geochemists * Registered Assayers

212 Brooksbank Ave., North Vancouver
British Columbia, Canada V7J 2C1
PHONE: 604-984-0221 FAX: 604-984-0218

o: NDU RESOURCES LTD. **
C/O ARCHER, CATHRO & ASSOCIATES (1981) LIMITED
1016 - 510 W. HASTINGS ST.
VANCOUVER, BC
V6B 1L8

Project : RUBY RANGE ARC TRENCH
Comments:

Page Number : 1
Total Pages : 1
Certificate Date: 16-AUG-95
Invoice No. : 19524818
P.O. Number :
Account : MPN

CERTIFICATE OF ANALYSIS A9524818

SAMPLE	PREP CODE		Au ppb FA+AA									
T14901	203	205	< 5									
T14902	203	205	35									
T14903	203	205	65									
T14904	203	205	< 5									
T14905	203	205	55									
T14906	203	205	140									
T14907	203	205	< 5									
T14908	203	205	< 5									
T14909	203	205	315									
T14910	203	205	< 5									

CERTIFICATION: 



Chemex Labs Ltd.

Analytical Chemists * Geochemists * Registered Assayers
212 Brooksbank Ave., North Vancouver
British Columbia, Canada V7J 2C1
PHONE: 604-984-0221 FAX: 604-984-0218

NDU RESOURCES LTD. **
C/O ARCHER, CATHRO & ASSOCIATES (1981) LIMITED
1016 - 510 W. HASTINGS ST.
VANCOUVER, BC
V6B 1L8

Page Number : 1
Total Pages : 1
Certificate Date: 31-JUL-95
Invoice No. : I9523632
P.O. Number :
Account : MPN

Project : RUBY RANGE TRENCHES *M6, R9, R12, R13*
Comments:

* PLEASE NOTE

CERTIFICATE OF ANALYSIS A9523632

SAMPLE	PREP CODE	Au g/t FA+AA										
939804	258 295	0.670										
939805	258 295	0.020										
939806	258 295	0.025										
939807	258 295	0.015										
939808	258 295	0.025										
939809	258 295	0.005										
939810	258 295	0.205										
939811	258 295	0.020										
939812	258 295	< 0.005										
939813	258 295	< 0.005										
939814	258 295	< 0.005										
939815	258 295	0.040										
939816	258 295	0.075										
939817	258 295	0.020										
939818	258 295	0.080										
939819	258 295	0.225										
939820	258 295	0.090										
939821	258 295	0.145										
939822	258 295	0.015										
939828	258 295	0.700										
939829	258 295	0.915										

CERTIFICATION:

Theresa Vank

* SAMPLE 939804 EXHIBITS GOLD NUGGET EFFECT



Chemex Labs Ltd.

Analytical Chemists * Geochemists * Registered Assayers

212 Brooksbank Ave., North Vancouver
British Columbia, Canada V7J 2C1
PHONE: 604-984-0221 FAX: 604-984-0218

by: NDU RESOURCES LTD. **
C/O ARCHER, CATHRO & ASSOCIATES (1981) LIMITED
1016 - 510 W. HASTINGS ST.
VANCOUVER, BC
V6B 1L8

Page Number : 1-A
Total Pages : 1
Certificate Date: 02-AUG-95
Invoice No. : 19523631
P.O. Number :
Account : MPN

Project : RUBY RANGE TRENCHES
Comments:

CERTIFICATE OF ANALYSIS A9523631

SAMPLE	PREP CODE		Au ppb	Ag	Al	As	Ba	Be	Bi	Ca	Cd	Co	Cr	Cu	Fe	Ga	Hg	K	La	Mg	Mn
	RUSH	ppm	%	ppm	ppm	ppm	ppm	ppm	%	ppm	ppm	ppm	ppm	%	ppm	ppm	%	ppm	%	ppm	
T14880	243	255	15	< 0.2	2.31	62	210	< 0.5	< 2	0.47	< 0.5	13	228	39	3.18	< 10	< 1	0.51	< 10	0.93	440
T14881	243	255	25	< 0.2	3.15	70	310	0.5	< 2	0.59	< 0.5	16	148	47	3.40	< 10	< 1	0.50	< 10	1.25	505
T14882	243	255	10	< 0.2	3.80	44	280	0.5	< 2	1.02	< 0.5	15	252	39	3.66	< 10	< 1	0.65	< 10	1.20	415
T14883	243	255	< 5	< 0.2	3.78	86	170	0.5	< 2	0.66	< 0.5	25	272	47	4.16	< 10	< 1	0.31	< 10	2.37	620
T14884	243	255	35	< 0.2	3.57	138	330	0.5	< 2	0.58	< 0.5	25	274	60	4.63	10	< 1	0.70	10	1.38	985
T14885	243	255	115	< 0.2	2.41	176	210	< 0.5	< 2	0.37	< 0.5	29	122	47	3.73	< 10	< 1	0.43	< 10	1.08	750
T14886	243	255	100	0.4	3.12	1550	250	0.5	< 2	0.42	< 0.5	15	257	53	4.60	< 10	< 1	0.34	< 10	1.01	440
T14887	243	255	30	< 0.2	2.90	190	180	0.5	< 2	0.23	< 0.5	14	134	41	3.95	< 10	< 1	0.55	< 10	1.17	410
T14888	243	255	65	< 0.2	2.92	200	280	0.5	< 2	0.36	< 0.5	17	192	42	3.80	< 10	< 1	0.57	< 10	1.18	545
T14889	243	255	< 5	< 0.2	2.25	82	200	< 0.5	< 2	0.32	< 0.5	12	121	32	3.11	< 10	< 1	0.39	< 10	0.93	420
T14890	243	255	240	< 0.2	2.30	82	290	< 0.5	< 2	0.43	< 0.5	13	174	34	3.19	< 10	< 1	0.57	< 10	1.07	405

CERTIFICATION:

Hart Bickler



Chemex Labs Ltd.

Analytical Chemists * Geochemists * Registered Assayers
 212 Brooksbank Ave., North Vancouver
 British Columbia, Canada V7J 2C1
 PHONE: 604-984-0221 FAX: 604-984-0218

NDU RESOURCES LTD. **
 C/O ARCHER, CATHRO & ASSOCIATES (1981) LIMITED
 1016 - 510 W. HASTINGS ST.
 VANCOUVER, BC
 V6B 1L8

Page Number : 1-B
 Total Pages : 1
 Certificate Date: 02-AUG-95
 Invoice No. : I9523631
 P.O. Number :
 Account : MPN

Project : RUBY RANGE TRENCHES
 Comments:

CERTIFICATE OF ANALYSIS	A9523631
-------------------------	----------

SAMPLE	PREP CODE		Mo	Na	Ni	P	Pb	Sb	Sc	Sr	Ti	Tl	U	V	W	Zn
			ppm	%	ppm	ppm	ppm	ppm	ppm	ppm	%	ppm	ppm	ppm	ppm	ppm
T14880	243	255	< 1	0.07	37	690	4	< 2	9	39	0.17	< 10	< 10	94	< 10	64
T14881	243	255	< 1	0.04	47	800	6	< 2	8	74	0.16	< 10	< 10	97	< 10	72
T14882	243	255	< 1	0.25	33	780	4	< 2	10	89	0.21	< 10	< 10	87	< 10	72
T14883	243	255	< 1	0.09	89	540	2	< 2	9	64	0.19	< 10	< 10	114	< 10	108
T14884	243	255	< 1	0.10	61	750	8	< 2	13	51	0.19	< 10	< 10	129	< 10	124
T14885	243	255	< 1	0.01	56	550	4	< 2	8	34	0.14	< 10	< 10	97	10	86
T14886	243	255	1	0.04	47	1060	10	4	8	65	0.07	< 10	< 10	103	< 10	94
T14887	243	255	1	0.01	41	460	2	< 2	9	26	0.17	< 10	< 10	111	< 10	78
T14888	243	255	< 1	0.04	41	550	6	< 2	11	36	0.20	< 10	< 10	113	< 10	80
T14889	243	255	< 1	0.01	31	550	< 2	< 2	8	26	0.18	< 10	< 10	89	< 10	62
T14890	243	255	< 1	0.04	33	860	2	< 2	9	31	0.22	< 10	< 10	105	< 10	66

CERTIFICATION: *Hart Bickler*



Chemex Labs Ltd.

Analytical Chemists * Geochemists * Registered Assayers
 212 Brooksbank Ave., North Vancouver
 British Columbia, Canada V7J 2C1
 PHONE: 604-984-0221 FAX: 604-984-0218

NDU RESOURCES LTD. **
 C/O ARCHER, CATHRO & ASSOCIATES (1981) LIMITED
 1016 - 510 W. HASTINGS ST.
 VANCOUVER, BC
 V6B 1L8

Page : 1
 Total : 1
 Certificate Date: 31-JUL-95
 Invoice No. : I9523246
 P.O. Number :
 Account : MPN

Project : RUBY RANGE DDH95-3
 Comments:

CERTIFICATE OF ANALYSIS A9523246

SAMPLE	PREP CODE	Au g/t FA+AA	Au FA g/t									
939901	258 295	0.045	-----									
939902	258 295	0.010	-----									
939903	258 295	0.745	-----									
939904	258 295	1.050	-----									
939905	258 295	0.320	-----									
939906	258 295	0.025	-----									
939907	-- --	miss.	-----									
939908	258 295	< 0.005	-----									
939909	258 295	0.010	-----									
939910	258 295	0.005	-----									
939911	258 295	1.040	-----									
939912	258 295	0.095	-----									
939913	258 295	< 0.005	-----									
939914	258 295	2.49	-----									
939915	258 295	< 0.005	-----									
939916	258 295	0.120	-----									
939917	258 295	0.245	-----									
939918	258 295	1.170	-----									
939919	258 295	3.48	-----									
939920	258 295	>12.00	54.00									
939921	258 295	1.070	-----									
939922	258 295	0.395	-----									
939923	258 295	< 0.005	-----									
939924	258 295	0.105	-----									
939925	258 295	0.085	-----									
939926	258 295	0.080	-----									
939927	258 295	< 0.005	-----									
939928	258 295	< 0.005	-----									
939929	258 295	0.050	-----									
939930	258 295	0.095	-----									
939931	258 295	0.020	-----									
939932	258 295	0.025	-----									
939933	258 295	0.530	-----									
939934	258 295	0.005	-----									
939935	258 295	0.020	-----									
939936	258 295	0.010	-----									
939937	258 295	0.005	-----									

CERTIFICATION: _____

Theresa Vank



Chemex Labs Ltd.

Analytical Chemists * Geochemists * Registered Assayers
212 Brooksbank Ave., North Vancouver
British Columbia, Canada V7J 2C1
PHONE: 604-984-0221 FAX: 604-984-0218

NDU RESOURCES LTD. **
C/O ARCHER, CATHRO & ASSOCIATES (1981) LIMITED
1016 - 510 W. HASTINGS ST.
VANCOUVER, BC
V6B 1L8

Page Number : 1
Total Pages : 1
Certificate Date: 28-JUL-95
Invoice No. : 19523245
P.O. Number :
Account : MPN

Project : RUBY RANGE DDH95-5
Comments:

CERTIFICATE OF ANALYSIS

A9523245

SAMPLE	PREP CODE	Au g/t FA+AA										
939962	258 295	< 0.005										
939963	258 295	0.290										
939964	258 295	0.010										
939965	258 295	0.035										
939966	258 295	0.090										
939967	258 295	0.270										
939968	258 295	0.470										
939969	258 295	0.010										
939970	258 295	0.440										
939971	258 295	0.005										
939972	258 295	0.220										
939973	258 295	0.985										
939974	258 295	0.075										
939975	258 295	0.015										
939976	258 295	0.020										
939977	258 295	1.690										
939978	258 295	0.030										
939979	258 295	0.500										
939980	258 295	0.060										
939981	258 295	0.005										
939982	258 295	< 0.005										
939983	258 295	0.015										
939984	258 295	0.060										
939985	258 295	0.035										
939986	258 295	0.255										
939987	258 295	0.500										
939988	258 295	0.050										
939989	258 295	0.010										
939990	258 295	0.020										
939991	258 295	< 0.005										
939992	258 295	0.345										
939993	258 295	0.010										

CERTIFICATION:



Chemex Labs Ltd.

Analytical Chemists * Geochemists * Registered Assayers

212 Brooksbank Ave., North Vancouver
British Columbia, Canada V7J 2C1
PHONE: 604-984-0221 FAX: 604-984-0218

NDU RESOURCES LTD. **
C/O ARCHER, CATHRO & ASSOCIATES (1981) LIMITED
1016 - 510 W. HASTINGS ST.
VANCOUVER, BC
V6B 1L8

Page Number : 1
Total Pages : 1
Certificate Date: 31-JUL-95
Invoice No. : 19523244
P.O. Number :
Account : MPN

Project : RUBY RANGE 95-4
Comments:

CERTIFICATE OF ANALYSIS

A9523244

SAMPLE	PREP CODE	Au g/t FA+AA	Au FA g/t								
939938	258 295	< 0.005	-----								
939939	258 295	0.010	-----								
939940	258 295	2.29	-----								
939941	258 295	0.070	-----								
939942	258 295	< 0.005	-----								
939943	258 295	0.025	-----								
939944	258 295	< 0.005	-----								
939945	258 295	0.195	-----								
939946	258 295	0.550	-----								
939947	258 295	1.030	-----								
939948	258 295	2.32	-----								
939949	258 295	>12.00	48.60								
939950	258 295	0.290	-----								
939951	258 295	0.095	-----								
939952	258 295	0.025	-----								
939953	258 295	0.330	-----								
939954	258 295	0.305	-----								
939955	258 295	0.070	-----								
939956	258 295	0.170	-----								
939957	258 295	0.040	-----								
939958	258 295	0.090	-----								
939959	258 295	0.270	-----								
939960	258 295	< 0.005	-----								
939961	258 295	0.095	-----								

CERTIFICATION:

Mark Vank



Chemex Labs Ltd.

Analytical Chemists * Geochemists * Registered Assayers

212 Brooksbank Ave., North Vancouver
British Columbia, Canada V7J 2C1
PHONE: 604-984-0221 FAX: 604-984-0218

NDU RESOURCES LTD. **
C/O ARCHER, CATHRO & ASSOCIATES (1981) LIMITED
1016 - 510 W. HASTINGS ST.
VANCOUVER, BC
V6B 1L8

Page Number : 1
Total Pages : 1
Certificate Date: 28-JUL-95
Invoice No. : 19523243
P.O. Number :
Account : MPN

Project : RUBY RANGE - TRENCH 7, 10, 11
Comments:

CERTIFICATE OF ANALYSIS

A9523243

SAMPLE	PREP CODE	Au g/t FA+AA										
93739	258 295	< 0.005										
93740	258 295	< 0.005										
93741	258 295	< 0.030										
93742	258 295	< 0.005										
93743	258 295	0.015										
93744	258 295	< 0.005										
93745	258 295	0.020										
93746	258 295	< 0.005										
93747	258 295	< 0.005										
93748	258 295	< 0.005										
93749	258 295	< 0.005										
93750	258 295	< 0.005										
93801	258 295	< 0.005										
93802	258 295	< 0.005										
93803	258 295	< 0.005										

CERTIFICATION:



Chemex Labs Ltd.

Analytical Chemists * Geochemists * Registered Assayers
 212 Brooksbank Ave., North Vancouver
 British Columbia, Canada V7J 2C1
 PHONE: 604-984-0221 FAX: 604-984-0218

NDU RESOURCES LTD. **
 C/O ARCHER, CATHRO & ASSOCIATES (1981) LIMITED
 1016 - 510 W. HASTINGS ST.
 VANCOUVER, BC
 V6B 1L8

Page Number : 1-A
 Total Pages : 1
 Certificate Date: 28-JUL-95
 Invoice No. : I9523242
 P.O. Number :
 Account : MPN

Project : RUBY RANGE - TRENCH 7, 8, 10
 Comments:

CERTIFICATE OF ANALYSIS

A9523242

SAMPLE	PREP CODE		Au ppb	Ag	Al	As	Ba	Be	Bi	Ca	Cd	Co	Cr	Cu	Fe	Ga	Hg	K	La	Mg	Mn
	RUSH	ppm	ppm	ppm	%	ppm	ppm	ppm	ppm	%	ppm	ppm	ppm	ppm	%	ppm	ppm	%	ppm	%	ppm
T14871	243	255	20	0.2	2.82	106	220	1.0	< 2	0.52	< 0.5	17	151	66	3.69	< 10	< 1	0.50	< 10	0.96	595
T14872	243	255	< 5	< 0.2	2.83	92	260	0.5	< 2	0.49	< 0.5	16	152	54	3.60	< 10	< 1	0.63	< 10	1.23	665
T14873	243	255	< 5	< 0.2	2.38	88	200	< 0.5	< 2	0.37	< 0.5	16	204	38	3.41	< 10	< 1	0.48	< 10	1.00	555
T14874	243	255	< 5	< 0.2	0.90	30	70	< 0.5	< 2	0.19	< 0.5	6	326	22	1.39	< 10	< 1	0.16	< 10	0.29	195
T14875	243	255	105	< 0.2	2.57	412	170	< 0.5	< 2	0.32	< 0.5	22	160	45	3.54	< 10	< 1	0.32	< 10	1.06	400
T14876	243	255	< 5	< 0.2	2.49	46	170	0.5	< 2	0.41	< 0.5	14	127	44	3.77	10	< 1	0.36	< 10	1.15	535
T14877	243	255	< 5	< 0.2	2.39	52	220	< 0.5	< 2	0.43	< 0.5	11	158	36	2.89	< 10	< 1	0.47	< 10	0.92	400
T14878	243	255	< 5	< 0.2	2.54	38	210	0.5	< 2	0.44	< 0.5	15	139	44	3.37	< 10	< 1	0.37	< 10	1.08	465
T14879	243	255	< 5	< 0.2	2.43	32	220	0.5	< 2	0.43	< 0.5	12	193	37	2.93	< 10	< 1	0.42	10	0.90	410

CERTIFICATION:

Hart Bickler



Chemex Labs Ltd.

Analytical Chemists * Geochemists * Registered Assayers

212 Brooksbank Ave., North Vancouver
British Columbia, Canada V7J 2C1
PHONE: 604-984-0221 FAX: 604-984-0218

NDU RESOURCES LTD.
C/O ARCHER, CATHRO & ASSOCIATES (1981) LIMITED
1016 - 510 W. HASTINGS ST.
VANCOUVER, BC
V6B 1L8

Project : RUBY RANGE
Comments:

Page Number : 1-B
Total Pages : 1
Certificate Date: 28-JUL-95
Invoice No. : 19523242
P.O. Number :
Account : MPN

CERTIFICATE OF ANALYSIS

A9523242

SAMPLE	PREP CODE		Mo	Na	Ni	P	Pb	Sb	Sc	Sr	Ti	Tl	U	V	W	Zn
			ppm	%	ppm	ppm	ppm	ppm	ppm	ppm	%	ppm	ppm	ppm	ppm	ppm
T14871	243	255	1	0.03	37	860	8	< 2	10	48	0.15	< 10	< 10	104	< 10	88
T14872	243	255	< 1	0.04	35	750	< 2	< 2	11	50	0.18	< 10	< 10	108	10	80
T14873	243	255	1	0.04	35	430	6	< 2	9	36	0.18	< 10	< 10	101	10	72
T14874	243	255	< 1	0.01	14	270	< 2	< 2	3	17	0.05	< 10	< 10	34	< 10	28
T14875	243	255	1	0.04	60	260	< 2	2	8	27	0.17	< 10	< 10	96	< 10	84
T14876	243	255	1	0.03	31	490	2	2	8	34	0.19	< 10	< 10	107	10	84
T14877	243	255	< 1	0.06	33	520	2	2	8	37	0.18	< 10	< 10	90	< 10	60
T14878	243	255	< 1	0.04	35	450	< 2	< 2	9	37	0.21	< 10	< 10	104	< 10	70
T14879	243	255	< 1	0.07	32	420	2	2	8	37	0.19	< 10	< 10	91	< 10	60

CERTIFICATION: Hart Buchler



Chemex Labs Ltd.

Analytical Chemists * Geochemists * Registered Assayers
212 Brooksbank Ave., North Vancouver
British Columbia, Canada V7J 2C1
PHONE: 604-984-0221 FAX: 604-984-0218



NDU RESOURCES LTD. **
C/O ARCHER, CATHRO & ASSOCIATES (1981) LIMITED
1016 - 510 W. HASTINGS ST.
VANCOUVER, BC
V6B 1L8

Page Number : 1
Total Pages : 1
Certificate Date: 25-JUL-95
Invoice No. : I9523084
P.O. Number :
Account : MPN

Project : RUBY RANGE MALOU
Comments:

CERTIFICATE OF ANALYSIS A9523084

SAMPLE	PREP CODE	Au g/t FA+AA										
935117	255 295	0.010										
935118	255 295	0.005										
935119	255 295	0.045										
935120	255 295	0.120										
935121	255 295	0.615										
935122	255 295	0.370										
935123	255 295	< 0.005										
935124	255 295	0.070										
935125	255 295	0.025										
935126	255 295	0.010										
935127	255 295	0.135										
935128	255 295	< 0.005										
935129	255 295	< 0.005										
935130	255 295	< 0.005										
935131	255 295	< 0.005										
935132	255 295	< 0.005										
935133+935134	255 295	< 0.005										

CERTIFICATION: *Theresa Vank*



Chemex Labs Ltd.

Analytical Chemists * Geochemists * Registered Assayers
 212 Brooksbank Ave., North Vancouver
 British Columbia, Canada V7J 2C1
 PHONE: 604-984-0221 FAX: 604-984-0218

NDU RESOURCES LTD. **
 C/O ARCHER, CATHRO & ASSOCIATES (1981) LIMITED
 1016 - 510 W. HASTINGS ST.
 VANCOUVER, BC
 V6B 1L8

Page No. : 1-A
 Total Pages : 1
 Certificate Date: 04-AUG-95
 Invoice No. : I9523083
 P.O. Number :
 Account : MPN

Project : RUBY RANGE MALOU
 Comments:

CERTIFICATE OF ANALYSIS A9523083

SAMPLE	PREP CODE		Au ppb	Ag	Al	As	Ba	Be	Bi	Ca	Cd	Co	Cr	Cu	Fe	Ga	Hg	K	La	Mg	Mn
	FA+AA		ppm	ppm	%	ppm	ppm	ppm	ppm	%	ppm	ppm	ppm	ppm	%	ppm	ppm	%	ppm	%	ppm
T14859	203	205	< 5	< 0.2	2.44	40	290	< 0.5	< 2	0.45	0.5	14	213	49	3.59	< 10	< 1	0.64	10	1.06	550
T14860	203	205	< 5	< 0.2	2.47	32	220	< 0.5	< 2	0.51	< 0.5	13	267	58	3.55	< 10	< 1	0.40	10	1.00	515
T14861	203	205	20	< 0.2	2.35	174	220	< 0.5	< 2	0.51	< 0.5	14	212	43	3.36	< 10	< 1	0.40	10	1.13	545
T14862	203	205	< 5	< 0.2	2.95	16	290	< 0.5	< 2	0.68	0.5	17	462	50	3.88	< 10	< 1	0.54	10	1.35	660
T14865	203	205	25	< 0.2	3.10	78	260	< 0.5	< 2	0.63	< 0.5	13	167	47	4.00	< 10	< 1	0.64	10	1.17	480
T14866	203	205	< 5	< 0.2	3.06	36	250	< 0.5	< 2	0.37	< 0.5	13	308	45	3.89	< 10	1	0.42	10	0.99	470
T14867	203	205	15	< 0.2	2.59	26	250	< 0.5	< 2	0.42	< 0.5	15	163	46	3.78	< 10	< 1	0.53	< 10	0.99	540
T14868	203	205	< 2	< 0.2	4.51	38	370	< 0.5	4	1.11	< 0.5	16	242	65	4.34	< 10	< 1	0.88	10	1.41	575

CERTIFICATION: Hart Buchler



Chemex Labs Ltd.

Analytical Chemists * Geochemists * Registered Assayers
 212 Brooksbank Ave., North Vancouver
 British Columbia, Canada V7J 2C1
 PHONE: 604-984-0221 FAX: 604-984-0218

NDU RESOURCES LTD. **
 C/O ARCHER, CATHRO & ASSOCIATES (1981) LIMITED
 1016 - 510 W. HASTINGS ST.
 VANCOUVER, BC
 V6B 1L8

Page Number : 1-B
 Total Pages : 1
 Certificate Date: 04-AUG-95
 Invoice No. : I9523083
 P.O. Number :
 Account : MPN

Project : RUBY RANGE MALOU
 Comments:

CERTIFICATE OF ANALYSIS

A9523083

SAMPLE	PREP CODE		Mo	Na	Ni	P	Pb	Sb	Sc	Sr	Ti	Tl	U	V	W	Zn
			ppm	%	ppm	ppm	ppm	ppm	ppm	ppm	%	ppm	ppm	ppm	ppm	ppm
T14859	203	205	1	0.04	43	1090	10	< 2	10	39	0.20	< 10	< 10	106	< 10	86
T14860	203	205	< 1	0.07	52	830	8	2	9	41	0.20	< 10	< 10	100	< 10	82
T14861	203	205	< 1	0.04	38	1120	8	< 2	9	52	0.16	< 10	< 10	94	< 10	78
T14862	203	205	1	0.15	45	980	12	4	11	79	0.21	< 10	< 10	111	< 10	94
T14865	203	205	< 1	0.04	37	1040	10	4	12	71	0.22	< 10	< 10	120	< 10	84
T14866	203	205	1	0.06	42	440	10	< 2	11	33	0.22	< 10	< 10	116	< 10	70
T14867	203	205	< 1	0.02	39	840	12	2	11	40	0.21	< 10	< 10	114	< 10	82
T14868	203	205	< 1	0.19	48	1100	10	2	15	147	0.24	< 10	< 10	128	10	94

CERTIFICATION: Hart Buehler



Chemex Labs Ltd.

Analytical Chemists * Geochemists * Registered Assayers
212 Brooksbank Ave., North Vancouver
British Columbia, Canada V7J 2C1
PHONE: 604-984-0221 FAX: 604-984-0218

NDU RESOURCES LTD. **
C/O ARCHER, CATHRO & ASSOCIATES (1981) LIMITED
1016 - 510 W. HASTINGS ST.
VANCOUVER, BC
V6B 1L8

Project : RUBY RANGE DDH95-2
Comments:

Page : 1
Total Pages : 1
Certificate Date: 30-JUL-95
Invoice No. : 19523082
P.O. Number :
Account : MPN

CERTIFICATE OF ANALYSIS A9523082

SAMPLE	PREP CODE	Au g/t FA+AA										
939693	208	226	0.035									
939694	208	226	0.050									
939695	208	226	0.140									
939696	208	226	0.010									
939697	208	226	0.005									
939698	208	226	< 0.005									
939699	208	226	0.040									
939700	208	226	0.100									
939701	208	226	0.130									
939702	208	226	0.255									
939703	208	226	0.265									
939704	208	226	0.110									
939705	208	226	0.010									
939706	208	226	0.155									
939707	208	226	0.015									
939708	208	226	0.290									
939709	208	226	0.230									
939710	208	226	0.075									
939711	208	226	0.670									
939712	208	226	0.720									
939713	208	226	0.030									
939714	208	226	0.370									
939715	208	226	0.195									
939716	208	226	0.670									
939717	208	226	0.360									
939718	208	226	0.010									
939719	208	226	0.005									
939720	208	226	0.050									
939721	208	226	< 0.005									
939722	208	226	0.050									
939723	208	226	< 0.005									
939724	208	226	0.045									
939725	208	226	0.050									
939726	208	226	< 0.005									
939727	208	226	0.020									
939728	208	226	0.010									
939729	208	226	< 0.005									
939730	208	226	< 0.005									
939731	208	226	0.090									
939732	208	226	0.015									

CERTIFICATION:

Handwritten signature



Chemex Labs Ltd.

Analytical Chemists * Geochemists * Registered Assayers

212 Brooksbank Ave., North Vancouver
British Columbia, Canada V7J 2C1
PHONE: 604-984-0221 FAX: 604-984-0218

NDU RESOURCES LTD. **
C/O ARCHER, CATHRO & ASSOCIATES (1981) LIMITED
1016 - 510 W. HASTINGS ST.
VANCOUVER, BC
V6B 1L8

Page Number : 1
Total Pages : 1
Certificate Date : 26-JUL-95
Invoice No. : I9523081
P.O. Number :
Account : MPN

Project : RUBY RANGE TRECH-R6
Comments:

CERTIFICATE OF ANALYSIS A9523081

SAMPLE	PREP CODE	Au g/t FA+AA										
935135	255 295	1.110										
935136	255 295	0.060										
935137	255 295	0.010										
935138	255 295	< 0.005										
935139	255 295	0.035										
935140	255 295	0.070										
935141	255 295	0.070										
935142	255 295	0.015										
935143	255 295	0.010										
935144	255 295	0.025										
935145	255 295	0.030										
935146	255 295	0.040										
935147	255 295	0.025										
935148	255 295	< 0.005										
935149	255 295	0.020										
935150	255 295	< 0.005										
939733	255 295	0.025										
939734	255 295	0.005										
939735	255 295	0.115										
939736	255 295	< 0.005										
939737+38 NO NUMBER	255 295 255 295	< 0.005 0.110										

CERTIFICATION: *Theresa Vmk*



Chemex Labs Ltd.

Analytical Chemists * Geochemists * Registered Assayers
212 Brooksbank Ave., North Vancouver
British Columbia, Canada V7J 2C1
PHONE: 604-984-0221 FAX: 604-984-0218

NDU RESOURCES LTD. **
C/O ARCHER, CATHRO & ASSOCIATES (1981) LIMITED
1016 - 510 W. HASTINGS ST.
VANCOUVER, BC
V6B 1L8

Page Number : 1-A
Total Pages : 1
Certificate Date: 04-AUG-95
Invoice No. : 19523079
P.O. Number :
Account : MPN

Project : RUBY RANGE TRECH-R1
Comments:

CERTIFICATE OF ANALYSIS

A9523079

SAMPLE	PREP CODE		Au ppb	Ag ppm	Al %	As ppm	Ba ppm	Be ppm	Bi ppm	Ca %	Cd ppm	Co ppm	Cr ppm	Cu ppm	Fe %	Ga ppm	Hg ppm	K %	La ppm	Mg %	Mn ppm
	FA+AA																				
T14869	203	205	50	< 0.2	3.20	130	240	0.5	< 2	0.28	< 0.5	18	173	65	4.06	< 10	< 1	0.50	< 10	1.32	520
T14870	203	205	< 5	< 0.2	2.96	136	280	< 0.5	< 2	0.45	< 0.5	16	259	50	3.97	< 10	2	0.72	10	1.22	535

CERTIFICATION: Haut Buchler



Chemex Labs Ltd.

Analytical Chemists * Geochemists * Registered Assayers
212 Brooksbank Ave., North Vancouver
British Columbia, Canada V7J 2C1
PHONE: 604-984-0221 FAX: 604-984-0218

NDU RESOURCES LTD. **
C/O ARCHER, CATHRO & ASSOCIATES (1981) LIMITED
1016 - 510 W. HASTINGS ST.
VANCOUVER, BC
V6B 1L8

Page Number : 1-B
Total Pages : 1
Certificate Date: 04-AUG-95
Invoice No. : I9523079
P.O. Number :
Account : MPN

Project : RUBY RANGE TRECH-R1
Comments:

CERTIFICATE OF ANALYSIS A9523079

SAMPLE	PREP CODE		Mo	Na	Ni	P	Pb	Sb	Sc	Sr	Ti	Tl	U	V	W	Zn
			ppm	%	ppm	ppm	ppm	ppm	ppm	ppm	%	ppm	ppm	ppm	ppm	ppm
T14869	203	205	< 1	0.02	60	310	12	2	10	38	0.19	< 10	< 10	116	10	90
T14870	203	205	1	0.07	44	520	16	4	11	47	0.19	< 10	< 10	113	20	82

CERTIFICATION: Hart Buchler



Chemex Labs Ltd.

Analytical Chemists * Geochemists * Registered Assayers

212 Brooksbank Ave., North Vancouver
British Columbia, Canada V7J 2C1
PHONE: 604-984-0221 FAX: 604-984-0218

NDU RESOURCES LTD. **
C/O ARCHER, CATHRO & ASSOCIATES (1981) LIMITED
1016 - 510 W. HASTINGS ST.
VANCOUVER, BC
V6B 1L8

Page Number : 1
Total Pages : 1
Certificate Date: 26-JUL-95
Invoice No. : I9522877
P.O. Number :
Account : MPN

Project : RUBY RANGE SHUT SAMP
Comments:

CERTIFICATE OF ANALYSIS

A9522877

SAMPLE	PREP CODE		Au ppb FA+AA									
T14851	203	205	10									
T14852	203	205	25									
T14853	203	205	10									
T14854	203	205	< 5									
T14855	203	205	15									
T14856	203	205	65									
T14857	203	205	< 5									
T14858	203	205	< 5									

CERTIFICATION:



Chemex Labs Ltd.

Analytical Chemists * Geochemists * Registered Assayers

212 Brooksbank Ave., North Vancouver
British Columbia, Canada V7J 2C1
PHONE: 604-984-0221 FAX: 604-984-0218

to: NDU RESOURCES LTD. **
C/O ARCHER, CATHRO & ASSOCIATES (1981) LIMITED
1016 - 510 W. HASTINGS ST.
VANCOUVER, BC
V6B 1L8

Page Number : 1
Total Pages : 1
Certificate Date: 27-JUL-95
Invoice No. : I9522875
P.O. Number :
Account : MPN

Project : RUBY RANGE SHUT SAMP
Comments:

CERTIFICATE OF ANALYSIS

A9522875

SAMPLE	PREP CODE		Au g/t FA+AA									
935102	205	226	< 0.005									
935103	205	226	< 0.005									
935104	205	226	< 0.005									
935105	205	226	< 0.005									
935325	205	226	0.030									
935326	205	226	0.020									
935327	205	226	< 0.005									
935328	205	226	0.015									
935329	205	226	0.020									
935330	205	226	0.055									
935331	205	226	0.010									
935332	205	226	0.010									
935333	205	226	< 0.005									
935334	205	226	0.045									
935335	205	226	< 0.005									
935336	205	226	< 0.005									
935337	205	226	0.025									
935338	205	226	0.005									
935339	205	226	< 0.005									
935340	205	226	0.025									
935341	205	226	0.040									
935342	205	226	0.005									
935346	205	226	< 0.005									
935348	205	226	< 0.005									
935349	205	226	< 0.005									
935350	205	226	< 0.005									

CERTIFICATION: Theresa Vank



Chemex Labs Ltd.

Analytical Chemists * Geochemists * Registered Assayers

212 Brooksbank Ave., North Vancouver
British Columbia, Canada V7J 2C1
PHONE: 604-984-0221 FAX: 604-984-0218

NDU RESOURCES LTD.
C/O ARCHER, CATHRO & ASSOCIATES (1981) LIMITED
1016 - 510 W. HASTINGS ST.
VANCOUVER, BC
V6B 1L8

Project : RUBY RANGE DPH95-1
Comments:

Page Number : 1
Total Pages : 2
Certificate Date: 27-JUL-95
Invoice No. : 19522871
P.O. Number :
Account : MPN

CERTIFICATE OF ANALYSIS

A9522871

SAMPLE	PREP CODE		Au g/t FA+AA									
939624	205	226	< 0.005									
939625	205	226	< 0.005									
939626	205	226	< 0.005									
939627	205	226	< 0.005									
939628	205	226	< 0.005									
939629	205	226	< 0.005									
939630	205	226	< 0.005									
939631	205	226	< 0.005									
939632	205	226	< 0.005									
939633	205	226	< 0.005									
939634	205	226	< 0.005									
939635	205	226	0.080									
939636	205	226	0.015									
939637	205	226	0.020									
939638	205	226	0.110									
939639	205	226	0.270									
939640	205	226	0.015									
939641	205	226	0.005									
939642	205	226	0.020									
939643	205	226	< 0.005									
939644	205	226	< 0.005									
939645	205	226	< 0.005									
939646	205	226	0.025									
939647	205	226	0.010									
939648	205	226	0.010									
939649	205	226	0.115									
939650	205	226	0.045									
939672	205	226	0.010									
939673	205	226	0.025									
939674	205	226	< 0.005									
939675	205	226	0.190									
939676	205	226	0.015									
939677	205	226	0.020									
939678	205	226	< 0.005									
939679	205	226	0.155									
939680	205	226	0.005									
939681	205	226	< 0.005									
939682	205	226	0.025									
939683	205	226	< 0.005									
939684	205	226	0.045									

CERTIFICATION: *Theresa Vank*



Chemex Labs Ltd.

Analytical Chemists * Geochemists * Registered Assayers
212 Brooksbank Ave., North Vancouver
British Columbia, Canada V7J 2C1
PHONE: 604-984-0221 FAX: 604-984-0218

NDU RESOURCES LTD. **
C/O ARCHER, CATHRO & ASSOCIATES (1981) LIMITED
1016 - 510 W. HASTINGS ST.
VANCOUVER, BC
V6B 1L8

Page Number : 2
Total Pages : 2
Certificate Date: 27-JUL-95
Invoice No. : I9522871
P.O. Number :
Account : MPN

Project : RUBY RANGE DPH95-1
Comments:

CERTIFICATE OF ANALYSIS

A9522871

SAMPLE	PREP CODE	Au g/t FA+AA									
939685	205 226	0.035									
939686	205 226	0.180									
939687	205 226	0.030									
939688	205 226	0.130									
939689	205 226	0.090									
939690	205 226	0.015									
939691	205 226	0.060									
939692	205 226	0.110									

CERTIFICATION: *Theresa Vornh*



Chemex Labs Ltd.

Analytical Chemists * Geochemists * Registered Assayers

212 Brooksbank Ave., North Vancouver
British Columbia, Canada V7J 2C1
PHONE: 604-984-0221 FAX: 604-984-0218

NDU RESOURCES LTD.
C/O ARCHER, CATHRO & ASSOCIATES (1981) LIMITED
1016 - 510 W. HASTINGS ST.
VANCOUVER, BC
V6B 1L8

Project : NDU RUBY RANGE 95-2
Comments:

Page Number : 1
Total Pages : 1
Certificate Date: 18-JUL-95
Invoice No. : I9522377
P.O. Number :
Account : MPN

CERTIFICATE OF ANALYSIS

A9522377

SAMPLE	PREP CODE		Au g/t RUSH FA									
939652	258	295	4.7									
939657	258	295	1.2									
939658	258	295	2.7									
939661	258	295	1.5									
939665	258	295	< 0.1									
939666	258	295	1.0									

CERTIFICATION:

Hart Bichler



Chemex Labs Ltd.

Analytical Chemists * Geochemists * Registered Assayers

212 Brooksbank Ave., North Vancouver
British Columbia, Canada V7J 2C1
PHONE: 604-984-0221 FAX: 604-984-0218

NDU RESOURCES LTD. **
C/O ARCHER, CATHRO & ASSOCIATES (1981) LIMITED
1016 - 510 W. HASTINGS ST.
VANCOUVER, BC
V6B 1L8

Page Number : 1
Total Pages : 1
Certificate Date: 18-JUL-95
Invoice No. : 19522376
P.O. Number :
Account : MPN

Project : NDU RUBY RANGE 95-2
Comments:

CERTIFICATE OF ANALYSIS A9522376

SAMPLE	PREP CODE	Au g/t FA+AA										
939651	258 295	0.040										
939653	258 295	0.610										
939654	258 295	1.220										
939655	258 295	4.49										
939656	258 295	0.195										
939659	258 295	2.11										
939660	258 295	0.350										
939662	258 295	0.025										
939663	258 295	0.160										
939664	258 295	0.330										
939667	258 295	< 0.005										
939668	258 295	0.100										
939669	258 295	0.630										
939670	258 295	0.580										
939671	258 295	0.640										

CERTIFICATION: Jan Bichler



Chemex Labs Ltd.

Analytical Chemists * Geochemists * Registered Assayers

212 Brooksbank Ave., North Vancouver
British Columbia, Canada V7J 2C1
PHONE: 604-984-0221 FAX: 604-984-0218

NDU RESOURCES LTD. **
C/O ARCHER, CATHRO & ASSOCIATES (1981) LIMITED
1016 - 510 W. HASTINGS ST.
VANCOUVER, BC
V6B 1L8

Page Number : 1-A
Total Pages : 1
Certificate Date: 26-JUL-95
Invoice No. : I9522171
P.O. Number :
Account : MPN

Project : RUBY RANGE TRENCH M1
Comments:

CERTIFICATE OF ANALYSIS

A9522171

SAMPLE	PREP CODE		Au ppb	Ag ppm	Al %	As ppm	Ba ppm	Be ppm	Bi ppm	Ca %	Cd ppm	Co ppm	Cr ppm	Cu ppm	Fe %	Ga ppm	Hg ppm	K %	La ppm	Mg %	Mn ppm
			FA+AA																		
T14863	203	205	95	0.2	3.41	270	280	< 0.5	< 2	0.36	< 0.5	21	143	59	4.71	< 10	< 1	0.47	10	1.34	735
T14864	203	205	10	< 0.2	2.99	20	330	0.5	< 2	0.42	< 0.5	14	223	48	3.93	< 10	< 1	0.57	20	1.00	610

CERTIFICATION:

Hart Bickler



Chemex Labs Ltd.

Analytical Chemists * Geochemists * Registered Assayers

212 Brooksbank Ave., North Vancouver
British Columbia, Canada V7J 2C1
PHONE: 604-984-0221 FAX: 604-984-0218

to: NDU RESOURCES LTD. **
C/O ARCHER, CATHRO & ASSOCIATES (1981) LIMITED
1016 - 510 W. HASTINGS ST.
VANCOUVER, BC
V6B 1L8

Page Number : 1-B
Total Pages : 1
Certificate Date: 26-JUL-95
Invoice No. : 19522171
P.O. Number :
Account : MPN

Project : RUBY RANGE TRENCH M1
Comments:

CERTIFICATE OF ANALYSIS

A9522171

SAMPLE	PREP CODE		Mo	Na	Ni	P	Pb	Sb	Sc	Sr	Ti	Tl	U	V	W	Zn
			ppm	%	ppm	ppm	ppm	ppm	ppm	ppm	%	ppm	ppm	ppm	ppm	ppm
T14863	203	205	< 1	0.02	56	830	16	4	11	33	0.14	< 10	< 10	119	10	114
T14864	203	205	< 1	0.04	39	640	8	< 2	13	35	0.24	< 10	< 10	113	10	88

CERTIFICATION: *Hart Bickler*



Chemex Labs Ltd.

Analytical Chemists * Geochemists * Registered Assayers
 212 Brooksbank Ave., North Vancouver
 British Columbia, Canada V7J 2C1
 PHONE: 604-984-0221 FAX: 604-984-0218

NDU RESOURCES LTD.
 C/O ARCHER, CATHRO & ASSOCIATES (1981) LIMITED
 1016 - 510 W. HASTINGS ST.
 VANCOUVER, BC
 V6B 1L8

Page Number : 1-A
 Total Pages : 1
 Certificate Date: 26-JUL-95
 Invoice No. : 19522170
 P.O. Number :
 Account : MPN

Project : RUBY RANGE TRENCH M1
 Comments:

CERTIFICATE OF ANALYSIS A9522170

SAMPLE	PREP CODE	Au g/t FA+AA	Au FA g/t	Ag ppm	Al %	As ppm	Ba ppm	Be ppm	Bi ppm	Ca %	Cd ppm	Co ppm	Cr ppm	Cu ppm	Fe %	Ga ppm	Hg ppm	K %	La ppm	Mg %
935106	205 226	0.015 -----		0.4	2.90	52	600	< 0.5	< 2	0.21	< 0.5	14	251	42	3.94	< 10	< 1	1.15	10	0.99
935107	205 226	0.175 -----		0.2	2.92	78	560	< 0.5	< 2	0.26	< 0.5	13	239	39	3.80	< 10	1	1.07	10	1.10
935108	205 226	0.170 -----		0.2	2.46	62	420	< 0.5	< 2	0.85	< 0.5	11	301	28	3.30	< 10	< 1	0.93	10	1.00
935109	205 226	0.025 -----		0.2	2.83	38	530	< 0.5	< 2	0.37	< 0.5	11	304	35	3.62	< 10	1	1.12	10	1.02
935110	205 226	0.260 -----		0.4	2.45	252	450	< 0.5	< 2	0.26	< 0.5	12	196	32	3.74	< 10	< 1	1.01	10	1.16
935111	205 226	0.860 -----		0.4	2.67	604	220	< 0.5	2	0.50	0.5	12	272	24	3.49	< 10	< 1	0.49	10	1.54
935112	205 226	>12.00	19.06	3.0	2.99	1810	270	< 0.5	12	0.56	4.0	13	249	69	3.85	10	< 1	0.41	10	1.64
935113	205 226	1.530 -----		0.4	3.07	158	240	< 0.5	< 2	0.69	< 0.5	13	215	16	3.39	10	< 1	0.60	10	2.21
935114	205 226	0.055 -----		0.4	3.08	168	180	< 0.5	< 2	0.34	< 0.5	18	205	49	4.34	10	1	0.40	10	1.57
935115	205 226	0.310 -----		< 0.2	3.11	200	290	< 0.5	< 2	0.38	< 0.5	16	203	51	4.04	10	< 1	0.60	10	1.41
935116	205 226	0.040 -----		0.2	2.57	148	410	< 0.5	< 2	0.40	< 0.5	13	267	41	3.58	< 10	< 1	0.96	10	1.08

CERTIFICATION: Haut Bichler



Chemex Labs Ltd.

Analytical Chemists * Geochemists * Registered Assayers

212 Brooksbank Ave., North Vancouver
British Columbia, Canada V7J 2C1
PHONE: 604-984-0221 FAX: 604-984-0218

NDU RESOURCES LTD.
C/O ARCHER, CATHRO & ASSOCIATES (1981) LIMITED
1016 - 510 W. HASTINGS ST.
VANCOUVER, BC
V6B 1L8

Project : RUBY RANGE TRENCH M1
Comments:

Page Number : 1-B
Total Pages : 1
Certificate Date: 26-JUL-95
Invoice No. : 19522170
P.O. Number :
Account : MPN

CERTIFICATE OF ANALYSIS

A9522170

SAMPLE	PREP CODE		Mn	Mo	Na	Ni	P	Pb	Sb	Sc	Sr	Ti	Tl	U	V	W	Zn
			ppm	ppm	%	ppm	ppm	ppm	ppm	ppm	ppm	%	ppm	ppm	ppm	ppm	ppm
935106	205	226	395	< 1	0.06	47	600	4	< 2	13	30	0.24	< 10	< 10	126	< 10	94
935107	205	226	435	< 1	0.06	46	630	< 2	< 2	13	37	0.23	< 10	< 10	118	< 10	82
935108	205	226	400	< 1	0.05	37	2500	< 2	< 2	10	55	0.08	< 10	< 10	95	< 10	70
935109	205	226	420	< 1	0.07	42	810	2	2	13	80	0.24	< 10	< 10	115	< 10	78
935110	205	226	420	< 1	0.03	35	820	< 2	< 2	12	17	0.22	< 10	< 10	115	< 10	80
935111	205	226	465	< 1	0.09	45	890	8	2	9	53	0.10	< 10	< 10	92	10	78
935112	205	226	675	< 1	0.04	41	890	22	2	10	76	0.07	< 10	< 10	107	10	100
935113	205	226	605	< 1	0.09	74	1110	6	2	8	62	0.17	< 10	< 10	74	10	68
935114	205	226	815	< 1	0.03	51	680	6	2	10	31	0.04	< 10	< 10	121	10	90
935115	205	226	920	< 1	0.03	48	770	8	< 2	11	45	0.09	< 10	< 10	107	10	90
935116	205	226	570	< 1	0.04	36	1200	6	2	11	30	0.19	< 10	< 10	108	10	86

CERTIFICATION:

Hart Buchler



Chemex Labs Ltd.

Analytical Chemists * Geochemists * Registered Assayers

212 Brooksbank Ave., North Vancouver
British Columbia, Canada V7J 2C1
PHONE: 604-984-0221 FAX: 604-984-0218

NDU RESOURCES LTD.
C/O ARCHER, CATIRO & ASSOCIATES (1981) LIMITED
1016 - 510 W. HASTINGS ST.
VANCOUVER, BC
V6B 1L8

Project : RUBY RANGE DDH95-1
Comments:

Page Number : 1
Total Pages : 1
Certificate Date: 21-JUL-95
Invoice No. : 19522140
P.O. Number :
Account : MPN

CERTIFICATE OF ANALYSIS

A9522140

SAMPLE	PREP CODE	Au FA g/t	Au g/t								
939601	208 226	-----	< 0.07								
939602	208 226	-----	< 0.07								
939603	208 226	4.2	-----								
939604	208 226	-----	< 0.07								
939605	208 226	-----	0.42								
939606	208 226	80.0	-----								
939607	208 226	-----	0.35								
939608	208 226	-----	1.19								
939609	208 226	-----	1.89								
939610	208 226	-----	< 0.07								
939611	208 226	-----	< 0.07								
939612	208 226	-----	0.28								
939613	208 226	-----	0.84								
939614	208 226	2.4	-----								
939615	208 226	-----	0.28								
939616	208 226	-----	< 0.07								
939617	208 226	0.1	-----								
939618	208 226	< 0.1	-----								
939619	208 226	9.4	-----								
939620	208 226	-----	3.50								
939621	208 226	-----	0.35								
939622	208 226	-----	0.14								
939623	208 226	-----	0.21								

CERTIFICATION:

APPENDIX IV

DRILL LOGS

DRILL HOLE LOG
RUBY RANGE PROJECT

NDU RESOURCES LTD/K2 RESOURCES LTD.

Hole: 95-14

Northing: 10+105

Length: 156.36

Easting: 9+939

Logged By: T.C. Becker

Elevation: _____

Drilling Dates: Aug 17 - Aug 18, 1995

Page 1 of 9

Dip:	-60	
Depth:	00	

Visual Log	From	To	Unit	Description	Sample No.	From	To	Interval	Au g/t	Remarks
(m)	0.00	2.74	OVR	Overburden						
1										
2										
3	2.74	20.90	BIG	weakly veined and altered; only minor hairline fractures/veinlets, except where noted; very weak alteration except near some veinlets; weak-moderate limonite along most joints						
4										
5										
6				5.43m; 1cm white quartz vein; $\epsilon 70^\circ$; no sulphides, sharp contacts, weak alteration						
7										
8										
9				foliation $\epsilon 30^\circ, 39^\circ, 36^\circ, 42^\circ, 36^\circ, 38^\circ, 39^\circ$						
10										
11										
12										
13				12.19m; 30cm of moderately veined and altered; increase in hairline fractures with pale bleached alteration						
14				13.75m; 14cm white quartz vein; $\epsilon 44^\circ$; no sulphides, weak alteration; minor mica						
15										
16										
17										
18										

 Schist
  Intrusive
  Limestone
  Alteration
  Skarn
  Vein
  Fault
  Contact
  Foliation

DRILL HOLE LOG

RUBY RANGE PROJECT

Hole: 95-14

Page 3 of 9

Visual Log (m)	From	To	Unit	Description	Sample No.	From	To	Interval	Au g/t	Remarks
38				38.10-38.80m; stronger weathered schist?; rock is soft and crumbles with difficulty, common LI along joints in area						
39										
40										
41										
42										
43										
44				44.25m; 5.5cm white quartz vein; @ 73°, 75°; no sulphides						
45				44.90m; 1.5cm white quartz vein; @ 40°, 38°; no sulphides						
46				46.82m; 6cm white quartz vein; @ 57°, 49°; no sulphides						
47					935874	47.35	48.35	1.00		
48				48.02m; 9mm white quartz vein @ 30°; no sulphides	875	48.35	48.45	0.10		
49	48.35	48.45	QAZM	10cm QZ-AS vein; @ 63°, 62°, 66°; basically a crackle brecciated QZ-AS vein; ~5% visible AS; 7% fine sulphides to blue quartz; 33% broken + rotated quartz vein; 5% schist fragments; 50% white QZ; sharp contacts, weak alteration.	876	48.45	49.68	1.23		
50										
51	48.45	65.27	BISC	weakly veined and altered; minor hairline fractures with very weak alteration						
52										
53				52.45m; 5cm clay breccia zone; @ ~33°; dark brown, strong LI; 20% clay gouge; 80% crushed rock						
54				55.2-55.3m; 10cm mafic dyke, medium grained						
55										
56				55.65m; 4cm clay gouge zone; @ 49°; 70% sticky brown clay gouge; 30% crushed rock						

DRILL HOLE LOG

RUBY RANGE PROJECT

Hole: 95-14

Page 4 of 9

Visual Log (m)	From	To	Unit	Description	Sample No.	From	To	Interval	Au g/t	Remarks
57										
58										
59				59.5m; 1.5cm mafic dyke; @ 29° 31'; sharp contacts; medium grained dyke; weak alteration.						
60				60.35m; 1.3cm white quartz vein; @ 57°; no sulphides. sharp contacts, 10cm weak alteration.						
61										
62										
63										
64				64.4-64.8m; 40cm of mod-weak veins + alteration; trace diss. sulphides; pale green bleached color.						
65	65.27	65.80	DYKE	53cm mafic dyke; @ 10°; medium grained w schist clasts; almost look like granodiorite.						
66	65.80	70.10	BISC	weakly veined and altered; fairly common hairline fractures and white veinlets, some w alteration.						
67				66.75m; 2mm QZ-AS vein; @ 56°; 40% of veinlets is AS; 60% white QZ; 15cm weak-mod alteration on either side of vein.						
68										
69										
70	70.10	73.11	BISC	weak-moderately veined + altered; increased alteration and veinlets.	935877	70.00	72.11	2.11		
71				71.10m; 2cm QZ-AS vein; @ 60° 63°; 1% sulphides; PY=AS, weak micros; sharp contacts; mod alteration.						
72	72.54	73.11	BISC	moderately veined + altered; ~8 x 12mm white QZ ± AS veinlets; w mod pale green alteration, weak CA.	878	72.11	73.11	1.00		
73	73.11	73.25	QAVN	14cm QZ-AS vein; @ 62°; 30% soft black clay shear zone, 70% quartz vein w ~2% visible AS, 10% fine grained black sulphides the rest is white quartz.	879	73.11	73.25	0.14		
74					880	73.25	74.25	1.00		
75	73.25	75.00	BISC	moderately veined and altered; common QZ-AS veinlets weak-mod CA in veinlets, trace disseminated sulphides.	881	74.25	76.60	2.35		

DRILL HOLE LOG

RUBY RANGE PROJECT

Hole: 95-14

Visual Log (m)	From	To	Unit	Description	Sample No	From	To	Interval	Au g/t	Remarks
114	113.54	118.20	BTSC	moderately veined, weakly altered; mainly <1-2mm QZ-carbonate veinlets @ various orientations; schist is weakly bleached in some small shear zones; <1% disseminated sulphides PY > AS.	935889	113.54	116.00	2.46		
115				115.55m; 10cm clay shear zone; 85% broken schist						
116				116.25m; 1.15cm QZ-AS vein; @ 57° 53°; ~3% fine AS + more common diss. AS near vein	890	116.00	118.20	2.20		
117				117.60m; 3cm clay shear zone; @ 51°						
118	118.20	126.68	BTSC	weak-moderately veined, weakly altered; fairly common quartz-carbonate veinlets, yet less common than above; nil - no disseminated sulphides;						
119										
120										
121				121.03m; 5cm white QZ vein; @ 43°; common veinlets in area and weak disseminated sulphides						
122										
123				123.23m; 4mm QZ-AS vein; @ 33°; 4% sulphides						
124				123.60m; 4mm QZ-AS vein; @ 36°; 5% sulphides, moderate alteration in area w weak disseminated sulphides						
125										
126				126.20m; 4mm QZ-AS vein; @ 17°; w 25% arsenopyrite.						
127	126.68	127.15	DYKE	47cm mafic dyke; @ 43°, 52°; sharp contacts, no alteration, fine grained dyke; matrix dark grey w 7% phenocrysts of black laths <0.2m wide by 2mm long						
128				128.05; 13mm QZ-AS vein; @ 26°; 5% sulphides with weak alteration and trace diss sulphides.						
129										
130	127.15	131.55	BTSC	weakly veined and altered; fairly common calcite veinlets						
131				130.33-130.65m; mineralized breccia zone; @ 20°; ~1% sulphides, good calcite; weak limonite; weak disseminated sulphides	891	130.33	132.50	2.17		
132	131.55	131.80	DYKE	25cm mafic dyke; @ 45° 47°; medium grained dyke						

DRILL HOLE LOG
RUBY RANGE PROJECT

NDU RESOURCES LTD./K2 RESOURCES LTD.

Hole: 95-13

Northing: 101001

Length: 22464

Easting: 91900

Logged By: T.C. Decker

Elevation:

Drilling Dates: Aug 14 - Aug 16, 1995

Page 1 of 12

Dip:	<u>-50</u>		
Depth:	<u>00</u>		

Visual Log (m)	From	To	Unit	Description	Sample No.	From	To	Interval	Au g/t	Remarks
0	0.00	3.05	OVBR	Overburden; nil core recovery						
1										
2										
3	3.05	8.23	BISC	weakly veined and altered; very minor hairline fractures or alteration; very weak limonite along fractures; rock appears very fresh						
4										
5										
6				foliation @ 33°, 39°, 34°, 35°						
7										
8	8.23	10.87	BISC	moderate - weakly veined and altered; alteration and veins increase toward lower contact; also rock more broken and moderate limonite on every fracture.	935840	9.75	10.87	1.12		
9										
10										
11	10.87	10.97	UNBX	10cm vein breccia zone; 15% schist fragments, < 8mm in size; 15% black clay gouge or black crushed quartz veins; 70% clay gouge, mainly white sticky clay, less common brown clays; recovery likely ~80% or less.	841	10.87	10.97	0.10		
12					842	10.97	12.50	1.53		
13	10.97	14.30	BISC	moderate-weakly veined and altered; fairly common hairline fractures with disseminated alteration; rock is broken with moderate limonite on every fracture						
14										
15	14.30		BISC	weakly veined and altered; minor hairline fractures and < 2mm quartz veinlets; weak limonite along fractures						
16										
17				1560m; 5mm white quartz vein; @ 55° to mica						
18										

 Schist
  Intrusive
  Limestone
  Alteration
  Skarn
  Vein
  Fault
  Contact
  Foliation

DRILL HOLE LOG

RUBY RANGE PROJECT

Hole: 95-13

Visual Log (m)	From	To	Unit	Description	Sample No.	From	To	Interval	Au g/t	Remarks
38				379.5m; 1.4cm white quartz vein; @ 72° no sulphides						
39										
40				394.5m; 2.2cm white quartz vein; @ 75° no sulphides						
41										
42				41.25m; 1cm white quartz vein; @ 75° no sulphides 41.65-41.76 m; 11cm clay gouge zone; 70% dark grey to black clay + gouge with 30% schist fragments < 8mm						
43										
44										
45	4498	46.33	DYKE	44.75m; 1cm white quartz vein; @ 65° no sulphides. 1.35m mafic dyke; medium grained dyke, most mineral grains visible; sharp contacts w/ no alteration, nil veinlets or hairline fractures. dyke @ 33°, 29°						
46										
47	46.33	55.25	BISC	weakly veined and altered; very minor veinlets, hairline fractures or alteration; weak limonite along most joints.						
48										
49				48.55-48.62; 7cm mafic dyke; @ 54°, 54°; medium grained dyke with sharp contacts,						
50										
51										
52				51.04m; 5mm white quartz vein; @ 79°						
53										
54				-lower contact marked by increase in alteration and a bleached appearance with chloritization						
55										
56	55.25	58.50	BISC	moderately veined and altered; ~40 < 3mm veinlets and hairline fractures; very minor calcite	935843	55.25	58.50	3.25		

DRILL HOLE LOG

RUBY RANGE PROJECT

Hole: 95-13

Page 7 of 12

Visual Log (m)	From	To	Unit	Description	Sample No.	From	To	Interval	Augt	Remarks
114				114.70 m; 3 x hairline veinlets; @ 27°						
115				foliation @ 29°, 37°, 42°, 34°, 35°						
116										
117										
118				117.63 m; 8 mm QZ-As vein; @ 68°; 3% arsenopyrite, 10 cm of weak alteration w weak <1 mm quartz veinlets, weak disseminated sulphides						
119										
120										
121				121.17 m; 1 cm QZ-As vein; @ 72°; trace sulphides, 10 cm of weak alteration						
122				122.90 m; 10 x hairline veinlets; @ 40°, each with ~2 mm alteration on either side						
123										
124				- increase in <1 mm veinlets + hairline fractures as 126.47 m is approached; slight increase in alteration						
125										
126	126.47	127.60	BISC	1.13 m strongly altered and veined zone; common QZ-As veins from 1-20 mm wide w ~1-3% sulphides; strong alteration with common 1-4% disseminated sulphides; nil calcite; veins @ 35°, 47°, 63°, stockwork of veins; 126.7 m, 1 cm clay gouge zone; 126.3 m, 15 cm sheared schist w clay + sulphides, ~1 cm of true clay gouge; weak to trace LI in zone; PY = As as disseminations	135853	126.47	127.60	1.13		
127										
128					854	127.60	131.00	3.40		
129										
130	127.60	134.65	BISC	moderate to weakly veined and altered; alteration near QZ veinlets only						
131										
132				161.65 m; 8 mm white QZ vein; @ 32°						

DRILL HOLE LOG

RUBY RANGE PROJECT

Hole: 95-13

Page 8 of 12

Visual Log (m)	From	To	Unit	Description	Sample No.	From	To	Interval	Au g/t	Remarks
133										
134				133.82m; 2.5cm white quartz vein; @ 56°, 59°, no sulphides, trace alteration						
135	134.65	135.92	BTSC	1.27 m moderate - strongly veined and altered; ~10 1-3 mm Qtz As veinlets w alteration; veins @ 60°, 57°, 59°; moderate LI along some fractures, trace diss sulphides	935855	134.65	135.92	1.27		
136	135.92	150.47	BTSC	weakly veined and altered; except where noted						
137										
138										
139										
140				139.8 - 141.2m; 2.40m of moderate veined and altered						
141										
142										
143										
144										
145										
146										
147				146.7 - 147.2m; 50cm zone moderate veins + alteration; 7 x <1mm Qtz veinlets @ 69°, 68°, 44°, trace sulphides	935871	146.45	148.95	2.50		
148										
149										
150				149.3 - 150.0m; 12 x 1-2mm white quartz veinlets; @ 53°, 52°, 47°, 42°	872	148.95	150.47	1.52		
151	150.47	151.47	BTSC	100m moderate - strong veined and altered; common 1-10mm Qtz veinlets in a strongly broken	935856	150.47	151.47	1.00		

DRILL HOLE LOG

RUBY RANGE PROJECT

Hole: 95-13

Page 9 of 12

Visual Log (m)	From	To	Unit	Description	Sample No	From	To	Interval	Au gr	Remarks
				rock w ~3% disseminated sulphides, PY=AS; no possible orientation; largest vein 2cm w 7% arsenopyrite	935857	151.47	153.54	2.07		
152	151.47	156.35	BISC	4.80m moderately veined and altered zone; common QZ-As veins, ~13 veins from 2-17mm wide with ~2% sulphides AS>PY; good alteration with ~2% disseminated sulphides AS=PY; weak LI;						
153				15365m; 1.5cm QZ-AS vein; @ 70°; 1-3% arsenopyrite	859	153.54	154.54	1.00		
154				15395m; 7.0cm QZ-AS vein; @ 78°, 75°; not a great vein but ~5-7% arsenopyrite	859	154.54	156.35	1.81		
155				15585m; 10cm mineralized vein breccia; 30% dark grey clay breccia; 20% mineralized quartz vein; 50% broken schist fragments avg 8mm in size						
156	156.35	177.75	BISC	weakly veined and altered; very minor hairline fractures except where noted; trace alteration strongest @ upper contact yet drops off quickly						
157										
158										
159										
160										
161										
162										
163										
164										
165										
166										
167										
168				168.33-168.41; 8cm mafic dyke; @ 58° 61°; sharp contacts only minor alteration;						
169				169.37m, 6mm QZ-AS vein; @ 62°, 64°; trace arsenopyrite,						
170				10cm weak alteration zone						

DRILL HOLE LOG

RUBY RANGE PROJECT

Hole: 95-13

Page 11 of 12

Visual Log (m)	From	To	Unit	Description	Sample No.	From	To	Interval	Au g/t	Remarks
190				- only trace limonite on joints; moderate calcite, mainly along veinlets						
191				190.4 - 192.0 m; weak-moderate veined and altered; less veined + altered than above or below.	935864	190.04	192.33	2.29		
192										
193						865	192.33	194.92	2.59	
194				193.40 m; 10cm strongly veined + altered; almost a vein due to strong quartz introduction						
195	194.42	206.60	BISC	weakly veined and altered; minor veinlets and hairline fractures, weak alteration, yet disseminated pyrite + arsenopyrite does occur near veinlets						
196										
197										
198				- after 197m the rock becomes <u>very broken</u> with weak-trace limonite along joints						
199				- each of the zones on visual log are poorly exposed zones of disseminated PY and minor As						
200										
201										
202				- after 202.3m the rock becomes <u>less broken</u>						
203										
204						866	204.37	206.60	2.23	
205										
206										
207	206.60	207.00	UNBX	206.05 m; 4cm mineralized vein breccia zone; good sticky clay gouge w/ a zone of crushed sulphides?	867	206.60	208.48	1.88		
208				40cm mineralized vein breccia; 50% soft black clay gouge w/ minor sulphides; 50% < 6mm rock fragments						

DRILL HOLE LOG

RUBY RANGE PROJECT

Hole: 95-13

Visual Log (m)	From	To	Unit	Description	Sample No.	From	To	Interval	Augt	Remarks
	20700	21062	BISC	weakly veined and altered;	935868	20848	21062	2.14		
209				20736 - 20800; 64cm broken and gouge zone; 10% clay gouge; 30% < 1cm schist fragments, 60% 1-3cm schist fragments						
210				20848m; 2cm mineralized vein breccia; mainly black clay gouge						
211	21062	21245	VMBX	1.83m mineralized vein breccia; 60% soft sticky clay gouge, micas still visible, ~4% sulphides, PY7AS; 40% < 4mm angular schist fragments; trace limonite along some joints; contact @ 26°	869	21062	21245	1.83		
212					870	21245	21560	3.15		
213	21245			weakly veined and altered;						
214										
215				21530m; 3cm mineralized vein breccia; 60% soft black clay gouge, 40% < 4mm schist fragments						
216										
217				foliation @ 31°, 26°, 31°, 29°, 32°						
218										
219				21860m; 5mm QZ-As vein; @ 50°; sharp contacts; weak alteration, ~ 5cm on either side						
220				21965m; 2x 1mm QZ-As veins; @ 50°, 60°; good As along veinlets and disseminated on either side						
221				21995m; 4mm QZ-As vein; @ 37°; 5% sulphides As > PY						
				22035m; 3mm QZ-As vein; @ 26°;						
222				22225m; 1cm QZ-As vein; @ 49°, 43°; 15% fine arsenopyrite, sharp contact, weak alteration						
223										
224				EOH 224.64						
				- hole stopped due to depth ie rods were getting sticky and when pulling rods they almost got stuck.						

DRILL HOLE LOG
RUBY RANGE PROJECT

NDU RESOURCES LTD/K2 RESOURCES LTD.

Hole: 95-12

Northing: 9+785

Length: 145.39

Easting: 9+976

Logged By: T.C. Becker

Elevation:

Drilling Dates: Aug 11 - Aug 12 / 1995

Page 1 of 8

Dip:	<u>-50°</u>
Depth:	<u>0.0</u>

Visual Log (m)	From	To	Unit	Description	Sample No.	From	To	Interval	Au g/t	Remarks
0.00	7.31	0VBR	Overburden	very poor to no recovery - drill pod is over 8' high and situated in a gully - also drilling down slope - deepest overburden encountered in '95						
7.31	12.57	BISC	weakly veined and altered;							
11.72				11.72 m, hairline fracture w/ alteration; 5cm of weak alteration on either side; veined @ 82°						
12.57	13.20	DYKE	mafic dyke; 63cm; @ 48°-40°; typical fine grained dark grey dyke w/ sharp contacts, no alteration							
13.20	15.40	BISC	weakly veined and altered; nil alteration or hairline fractures							
15.40	15.97	DYKE	57cm mafic dyke, @ 43°-40°, as above w/ sharp contacts and no alteration							
15.97	20.42	BISC	weakly veined and altered; only minor hairline fractures or alteration							
17.65				17.65 m; hairline fracture w/ alteration; 5cm of weak alteration on either side						

 Schist
  Intrusive
  Limestone
  Alteration
  Skarn
  Vain
  Fault
  Contact
  Foliation

DRILL HOLE LOG

RUBY RANGE PROJECT

Hole: 95-12

Page 2 of 8

Visual Log (m)	From	To	Unit	Description	Sample No.	From	To	Interval	Au g/t	Remarks
19										
20	20.42	22.84	DYKE	2.42m mafic dyke, @ 60°, 58°; slightly more porphyritic than usual w 5-7% phenocrysts, avg 12mm in size; dyke w sharp contacts, no alteration @ contact; trace fractures and white veinlets within dyke						
21										
22										
23	22.84	26.80	BISC	weakly veined and altered; except where noted						
24										
25				25.07m; 2cm white quartz vein; @ 70°, minor mica, rosulphides						
26				25.84m; 2cm white quartz vein; @ 83° " " "	15817	25.80	26.80	1.00		
				26.68m; 5mm white quartz vein; @ 85° " " "						
27	26.80	26.84	QAVN	QAVN 4cm QZ-AS vein; @ 79°, 83°; 10% visible <1mm, arsenopyrite grains; 20% fine grained sulphides mixed with quartz (black quartz); 10% scorodite + other things; 60% white quartz; sharp contact, weak alteration envelope.	818	26.80	27.15	0.30		
28					819	27.15	28.35	1.20		
29					820	28.35	31.38	3.03		
30	26.84	27.10	BISC	moderate veined + altered to stockwork; 8 x 1mm wide white QZ-AS veinlets w diss sulphides; veins @ 45°, 52°, 33°						
31	27.10	27.15	QAVN	5cm QZ-AS vein; @ 72°, 55°; 10% visible, <1mm, arsenopyrite grains, no calcite, as above vein						
32	27.15	28.35	BISC	moderate-weakly veined + altered; 6 x 1mm wide quartz veins w trace sulphides, weakly altered	821	31.38	32.38	1.00		
33	28.35	32.38	BISC	weakly veined and altered; minor 1mm quartz veins some w sulphides	822	32.38	32.57	0.19		
					823	32.57	33.57	1.00		
34	32.38	32.57	QAVN	1.9cm QZ-AS vein; @ 69°, 45°, 52°, 68°, 63°, 60°; 2cm at black clay gouge the rest is quartz vein with 10% visible, <1mm arsenopyrite, 10% fine sulphides + quartz	824	33.57	35.00	1.43		
35	32.57	36.00	BISC	weak-moderately veined + altered, alteration strongest near veins, weak hairline fractures	825	35.00	36.00	1.00		
36				33.8-34.0m; 20cm mafic dyke, @ 40°, 43°; typical dyke						
	36.00	36.04	QAVN	4cm QZ-AS vein; @ 79°, 15% visible arsenopyrite;	826	36.00	36.04	0.04		
37				15% fine black quartz; 10% vugs, LI, scorodite etc.	827	36.04	37.04	1.00		

DRILL HOLE LOG

RUBY RANGE PROJECT

Hole: 95-12

Page 4 of 8

Visual Log (m)	From	To	Unit	Description	Sample No.	From	To	Interval	Au g/t	Remarks
57										
58										
59				5865-5880 m; (15 cm) mafic dyke; @ 22°						
60										
61										
62	61.90			moderate-weak veins and alteration; rock is bleached and slightly chloritized; no calcite, minor-lrare disseminated sulphides						
63				63.7 m; 3cm clay gouge; soft + sticky, possible sulphides	435828	6309	6614	305		
64										
65										
66				66.14-66.50 m; stronger veins + alteration; veins @ 58°, 52°	829	6614	68.05	1.91		
67	68.05	69.05	BISC	strongly veined and altered; bleached, chloritized, no calcite + 1% disseminated sulphides AS7PY; 14x 1mm quartz veins ± 3% sulphides; veins + all strongest toward 69.05; veins @ 64°, 62°, 50°, 52°, 38°, 49°	830	68.05	69.05	1.00		
68					831	69.05	69.15	0.10		
69	69.05	69.15	QAVN	10cm QZ-AS vein; @ 51°, 61°; 5% coarse arsenopyrite as a band up to 1cm wide; 3% visible, ~1mm, arsenopyrite; 5% fine black sulphides, 2% vugs, KI - probably mica?	832	69.15	70.15	1.00		
70					833	70.15	71.69	1.54		
71	69.15	71.77	BISC	moderate-weakly veined + altered; strongly altered to 69.35 then moderately altered to 69.85, then weakly altered	834	71.69	71.89	0.20		
72				69.28 m; 15cm QZ-AS vein; @ 79°, 77°; 1% sulphides	835	71.89	72.89	1.00		
73				71.26 m; 15cm QZ-AS vein; @ 76°, 80°; sharp contacts	836	72.89	75.29	2.40		
74	71.27	71.69	DYKE	42cm mafic dyke, w common <1mm QZ, sharp contacts						
75	71.69	71.89	QAVN	20cm QZ-AS vein; @ 79°, 79°; 1% visible, 1mm, arsenopyrite; 4% fine blue sulphide/quartz; 95% white quartz w. some LI, scorodite + vugs						

DRILL HOLE LOG

RUBY RANGE PROJECT

Hole: 95-12

Page 7 of 8

Visual Log (m)	From	To	Unit	Description	Sample No.	From	To	Interval	Au g/t	Remarks
114	114.55	122.68	BISC	weakly veined and altered; only minor veinlets and weak alteration.						
115										
116				116.2m; 6mm white quartz vein; @ 59°, no visible sulphides, minor mica						
117										
118				117.83m; 7mm white quartz vein; @ 79°, no visible sulphides but 5cm of alteration on either side						
119										
120										
121										
122	122.68	124.05	DYKE	1.37m mafic dyke; @ 80°-75°; sharp contacts, slightly more porphyritic than usual						
123										
124	124.05	127.40	BISC	weak-moderately veined and altered; very weakly altered; weak quartz veinlets, mainly white metamorphic quartz						
125										
126										
127	127.40	128.10	DYKE	70cm mafic dyke; @ 30°-79°; typical mafic dyke, fine grained, sharp contacts, weak alteration						
128										
129	128.10	136.16	BISC	weakly veined and altered; only minor quartz veinlets usually with weak alteration						
130										
131				131.9m; 5mm white quartz vein; @ 30°; no sulphides						

DRILL HOLE LOG

RUBY RANGE PROJECT

Hole: 95-12

Visual Log (m)	From	To	Unit	Description	Sample No.	From	To	Interval	Au/gt	Remarks
133										
134				- slightly increased alteration toward 13616m						
135					935837	13472	13616	1.44		
136	136.16	136.37	VNBX	21cm vein breccia zone; @ 78°; 60% of zone is	838	136.16	136.37	0.21		
137				dark grey to black soft clay gouge, possibly w	839	136.37	137.77	1.40		
138				sulphides; 10% white quartz grains; 30%						
139	136.37	145.39	BISC	clasts 0.5-2cm in size of BISC						
140				weakly veined and altered; strongest alt + veins @						
141				136.37m decrease away from 136.37m						
142				136.7m; 3-7mm quartz vein; @ 75°; with good						
143				limonite and boxwork quartz						
144										
145										
				143.27m, 5mm white quartz vein; no visible						
				sulphides						
				145.39 m EOH						

DRILL HOLE LOG
RUBY RANGE PROJECT

NDU RESOURCES LTD / K2 RESOURCES LTD.

Hole: 95-11

Northing: _____

Easting: _____

Elevation: _____

Page 1 of 9

Length: 156.06 m

Logged By: T.C. Becker

Drilling Dates: Aug 8 - Aug 10 1995

Dip: -50

Depth: 0.0

Visual Log (m)	From	To	Unit	Description	Sample No.	From	To	Interval	Au g/t	Remarks
0	0.00	5.03	OUBR	Overburden; poor recovery						
1										
2										
3										
4										
5	5.03	8.80	BI5C	weakly veined and altered; minor weathering with weak limonite along fractures						
6										
7										
8				only very slightly altered @ 8.80 m						
9	8.80	9.20	GRDR	Granodiorite; medium to coarse grained mafic poor (<20%); 20% diorite clasts 1-5cm in size						
10	9.20	25.58	BI5C	weakly veined and altered; minor hairline veinlets; very consistent composition						
11										
12				foliation @ 60°, 58°, 61°, 53°, 51°, 59°						
13										
14										
15										
16										
17										
18				17.11m: 1cm wide white quartz vein; @ 62°; no sulphides 5cm bleached alteration on either side						

 Schist
  Intrusive
  Limestone
  Alteration
  Skarn
  Vein
  Fault
  Contact
  Foliation

DRILL HOLE LOG

RUBY RANGE PROJECT

Hole: 95-11

Visual Log (m)	From	To	Unit	Description	Sample No.	From	To	Interval	Augt	Remarks
19										
20										
21										
22										
23										
24				2360m; 1cm Qtz-Py vein; @ 64°						
25										
26	25.58	25.92	DYKE	34cm mafic dyke; @ 55°, 49° typical fine grained mafic dyke w sharp contacts						
27										
28										
29										
30										
31										
32										
33										
34										
35										
36										
37	36.90	37.61	BISC	moderately veined and altered; stronger limonite						

DRILL HOLE LOG

RUBY RANGE PROJECT

Hole: 45-11

Visual Log (m)	From	To	Unit	Description	Sample No.	From	To	Interval	Au g/t	Remarks
57										
58										
59					935142	58.52	60.95	2.43		
60	60.15	60.95	BISC	moderately altered weakly veined; bleaching and chloritization increase toward 60.15m; trace veinlets						
61	60.95	62.55	BISC	strongly veined and altered; strongly bleached to a very pale green color; very common 1-2mm white quartz veinlets throughout, no calcite trace scapolite, nil visible sulphides	813	60.95	62.55	1.60		
62										
63					814	62.55	65.25	2.70		
64	62.55	64.62	BISC	moderately altered and veined; bleached w fairly common <1mm hairline fractures						
65	64.62	65.05	BISC	strongly veined and altered; pale green color with common 1-3mm wide veinlets, usually w veins						
66	65.05	73.30	BISC	weakly veined and altered; trace to minor <1mm quartz veinlets; weakly altered even near most veinlets						
67										
68										
69										
70										
71										
72	73.30	76.60	BISC	moderate - weakly veined + altered; increased veins + all in with slight bleaching + fairly common <1mm veinlets						
73					815	73.30	74.83	1.53		
74										
75					816	74.83	76.60	1.77		

DRILL HOLE LOG

RUBY RANGE PROJECT

Hole: 95-11

Page 6 of 9

Visual Log (m)	From	To	Unit	Description	Sample No.	From	To	Interval	Au g/t	Remarks
95	9540	9589	DYKE	mafic dyke; 40cm wide; dyke @ 67°, 78°; typical fine grained dark greenish grey dyke w no visible phenocrysts, sharp contact						
96										
97	9589	11685	BTSC	weakly veined and altered; only minor hairline fractures except where noted,						
98										
99										
100										
101										
102										
103										
104										
105										
106										
107										
108				108.85 - 109.15 m; 2 x 1cm wide white quartz veins;						
109				metamorphic veins @ 19-22°; no alteration, no calcite, no sulphides minor metamorphic minerals						
110										
111										
112										
113				112.49 - 112.85 m; 3 x 2mm QZ-As veinlets; veins @ 10° w ~15% arsenopyrite; good alteration envelope.						