

YUKON ASSESSMENT REPORT

093351

PROPERTY: **FLUG CLAIMS**

NTS MAP SHEET: **115 O/10**

LATITUDE: **63° 39'N**

LONGITUDE: **138° 40'W**

CLAIMS AND GRANT NUMBERS WORKED:

FLUG 35 - 40

YB45449 - 54

OWNER OF PROPERTY: **Faith Mines Ltd. and Calais Resources Ltd.**

ADDRESS: **#1000 - 675 West Hastings Street
Vancouver, B.C.
V6B 1N2**

and

**#1100 - 675 West Hastings Street
Vancouver, B.C.
V6B 1N2**

TELEPHONE: **(604) 685-2222**

OPERATOR: **Faith Mines Ltd.**



TYPE OF WORK: **Geochemical sampling**

DATE WORK WAS DONE: **July 30, Aug. 1 and 2, 1995**

AUTHOR OF REPORT: **Philip Southam, P. Geo.**

LIST OF PERSONNEL:

Philip Southam, Hastings Management Corp.



GEOCHEMICAL REPORT
ON THE
FLUG CLAIMS

Dawson Mining Division, Yukon

NTS 115 O/10

Latitude: 63° 39'N

Longitude: 138° 40'W

OWNERS:

Faith Mines Ltd.
#1000 - 675 West Hastings Street
Vancouver, B.C.
V6B 1N2

AND

Calais Resources Ltd.
#1100 - 675 West Hastings Street
Vancouver, B.C.
V6B 1N2

OPERATOR:

Faith Mines Ltd.
#1000 - 675 West Hastings Street
Vancouver, B.C.
V6B 1N2

BY:

P. SOUTHAM, P. Geo.

October, 1995

TABLE OF CONTENTS

LOCATION AND ACCESS	1
TOPOGRAPHY AND VEGETATION	1
PROPERTY STATUS	1
HISTORY	1
REGIONAL GEOLOGY	4
PROPERTY GEOLOGY	4
WORK PROGRAM	9
GEOCHEMICAL SURVEY METHOD	9
GEOCHEMICAL SURVEY RESULTS	9
SUMMARY AND CONCLUSIONS	9
 <u>LIST OF TABLES</u>	
Table 1 - Claims List	1
Table 2 - Property Geology Legend	7
Table 3 - Sample Data	9

LIST OF FIGURES

Figure 1 - Location Map	2
Figure 2 - Claim Location Map	3
Figure 3 - Regional Geology	5
Figure 4 - Property Geology	6
Figure 5 - Gold Geochemistry, FG Grid	8

APPENDICES

Appendix I - STATEMENT OF EXPENDITURES
Appendix II - STATEMENT OF QUALIFICATIONS
Appendix III - ANALYTICAL METHOD
Appendix IV - ASSAY RESULTS

LOCATION AND ACCESS

The property is located 56 kilometers southeast of Dawson City, Yukon (figure 1) at the confluence of Sulfur Creek into Dominion Creek, centered on 63° 39' north latitude and 138° 40' west longitude on NTS sheet 115 O/10. It is accessible by gravel road from spring to fall or by helicopter from Dawson City in the winter.

TOPOGRAPHY AND VEGETATION

The topography is rolling hills ranging in elevation from 520 meters (1700 ft.) above sea level (ASL) to 760 meters (2490 ft.) ASL covered with spruce, poplar and birch trees. The area escaped glaciation, thus the valleys are V-shaped and there is less than 1% natural outcrop exposure. The best exposure of bedrock is usually found in placer mine cuts and along road cuts.

On north facing slopes and shaded areas the vegetation consists of spruce trees and thick moss due to permafrost in the underlying soil. Spruce trees are also found in damp soil conditions on the property, such as recessive fault zones or creek gullies. Poplar and birch trees grow on the dry, thawed south, east and west facing slopes. Alder thickets are commonly found along creeks and gullies.

PROPERTY STATUS

The property consists of 28 quartz claims staked as the Flug claims (figure 2). They are:

Table 1 - Claims List

<u>CLAIM NAME</u>	<u>GRANT NUMBER</u>	<u>EXPIRY DATE*</u>	<u>OWNER</u>
Flug 7 - 20	YB45421 - 34	24 Aug. 96	Faith Mines (50%) Calais Res. (50%)
Flug 27 - 40	YB45441 - 54	24 Aug. 96	Faith Mines (50%) Calais Res. (50%)

* With acceptance of this report.

HISTORY

The property is located in the historic Klondike region where more than eleven million ounces of gold has been mined from placer deposits in existing creeks and former river channels. Placer gold was discovered in 1896 and mining of the creek and bench deposits still continues today.

CALAIS RESOURCES LTD.
FAITH MINES LTD.

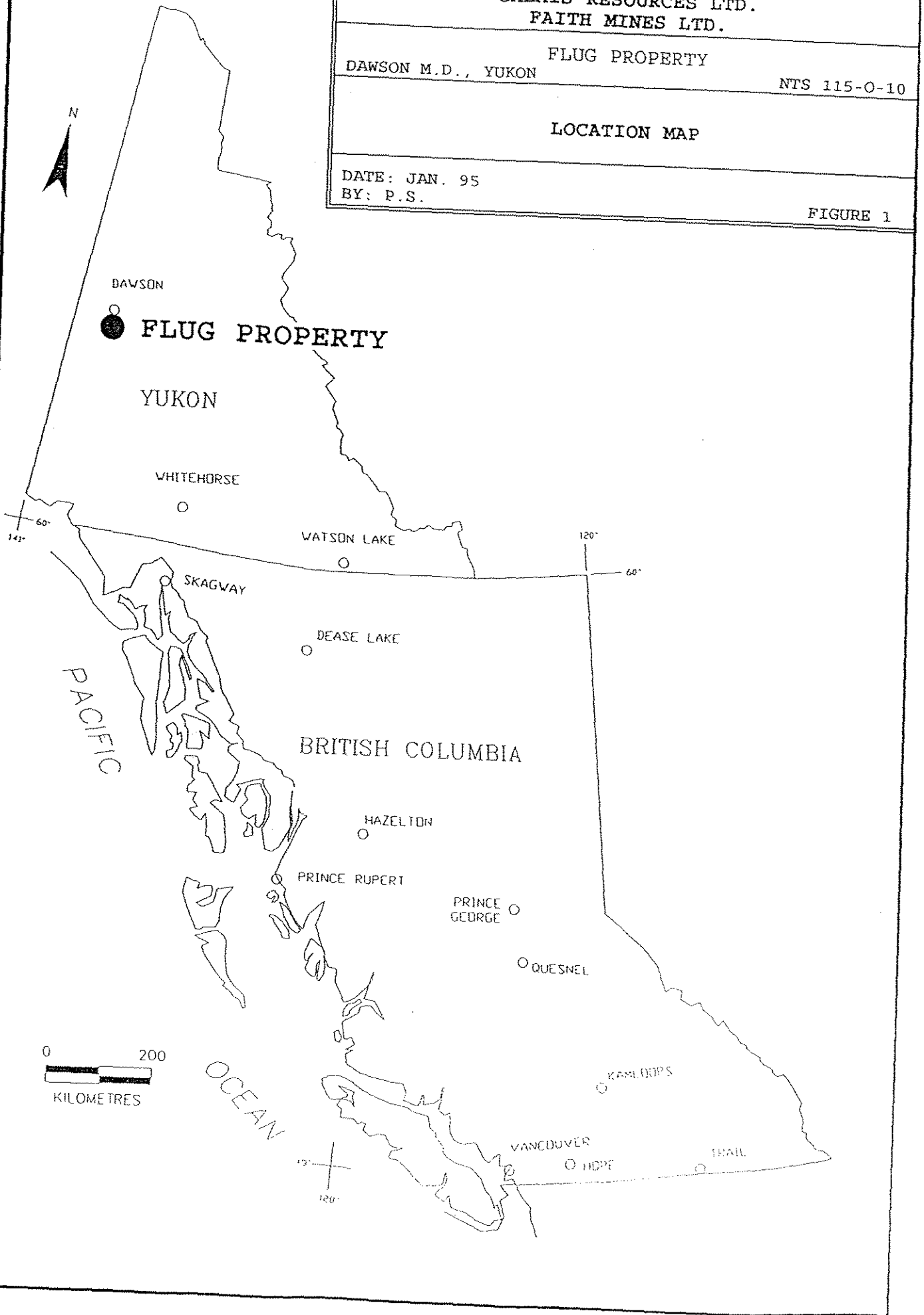
FLUG PROPERTY
DAWSON M.D., YUKON

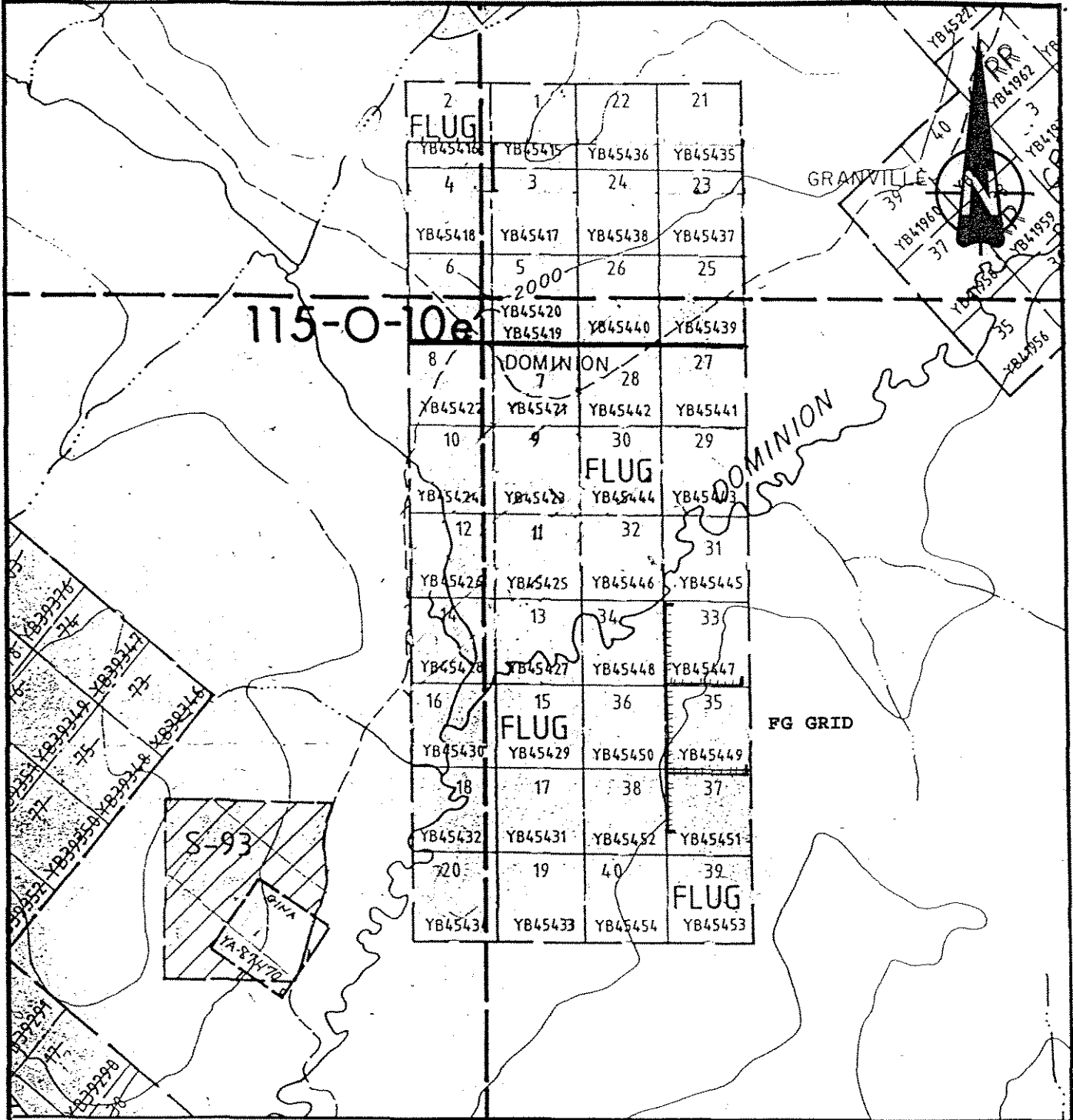
NTS 115-O-10

LOCATION MAP

DATE: JAN. 95
BY: P.S.

FIGURE 1





CALAIS RESOURCES LTD.
FAITH MINES LTD.
 FLUG PROPERTY
 DAWSON M.D., YUKON NTS 115-0-10
CLAIM AND GRID LOCATION MAP
 SCALE 1 : 31,680

DATE: JAN. 95
 BY: P.S.

The junction of Sulphur and Dominion Creeks was thoroughly mined by dredge and reportedly hosted large quantities of placer gold. The area was recently staked as quartz claims called the Gulf claims, but initial prospecting results were discouraging and the property was allowed to lapse. In 1993 a smaller portion of the original Gulf claims were restaked as the Flug claims.

Property work in 1994 by Faith Mines and Calais Resources identified several parallel VLF conductors aligned in a north-south direction (Southam, 1995).

REGIONAL GEOLOGY

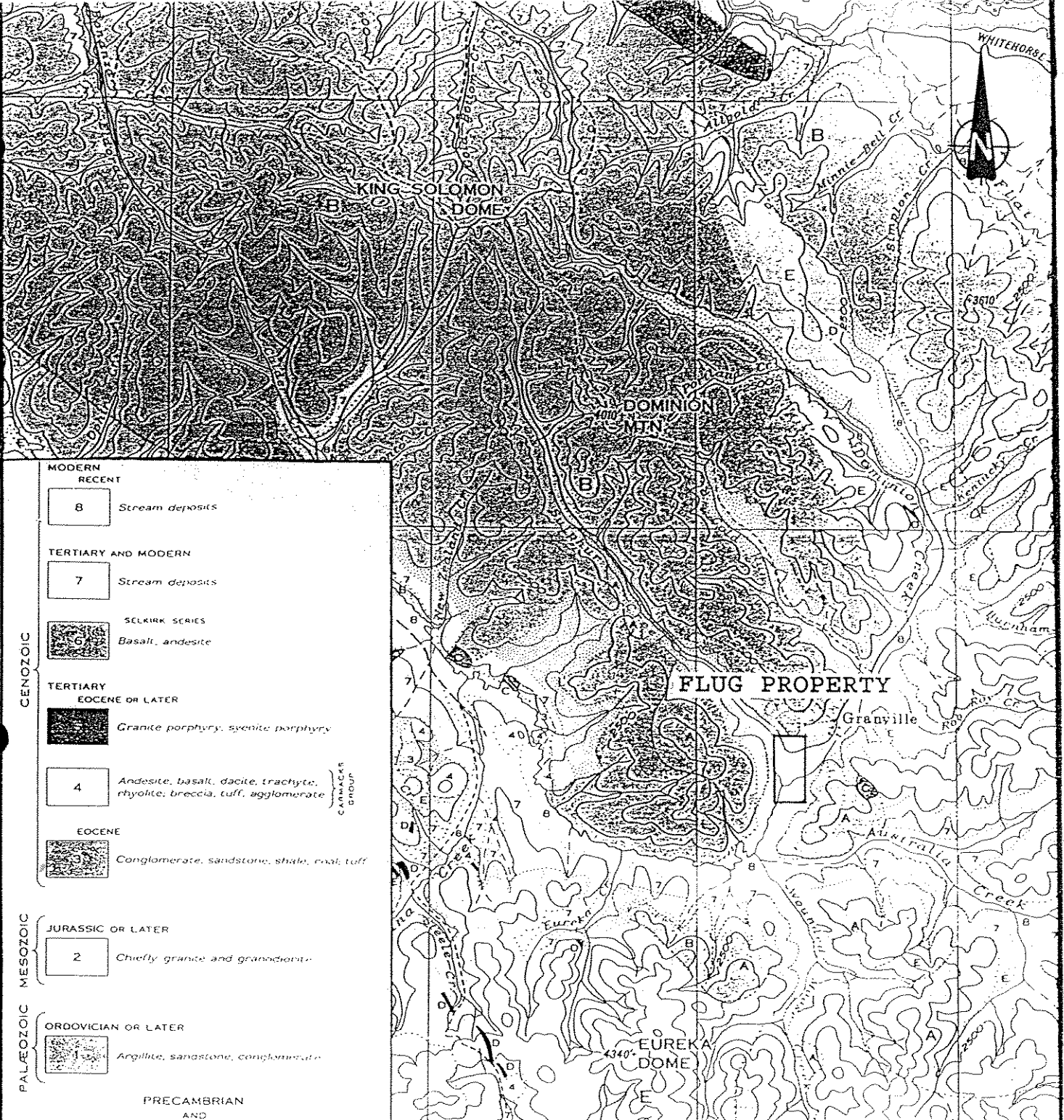
The Klondike region is underlain by a group of moderately metamorphosed rocks of late-Paleozoic age known as the Klondike Series and Nasina Series (represented as Klondike schist and Yukon Group in figure 3). They form part of the Yukon-Tanana Terrane (YTT) on the SW side of the Tintina Trench. The YTT is formed from the merging of the Omineca Crystalline Belt and the Coast Plutonic Complex into the Intermontane Belt (Tempelman-Kluit, 1977). The Tintina Trench is a major transcurrent fault along which at least 450 km of dextral offset has occurred (Mortensen, 1990).

The gross lithologic assemblages within the YTT consist of Proterozoic and Paleozoic strata which can be correlated with the Omineca Crystalline Belt (OCB). The OCB includes a succession of clastic and carbonate rocks equivalent to miogeoclinal sequences to the east. The western part of the belt is overlain by upper Paleozoic mafic and felsic volcanic rocks with intercalated chert and slate (Tempelman-Kluit, 1977).

Mortensen (1990) describes the Klondike and Nasina geology as several imbricated thrust panels of polydeformed metavolcanics and metasediments of a buried island arc which can be subdivided into three assemblages. Assemblage I, the uppermost and more widely extensive thrust panel, is metamorphosed mid-Permian felsic plutonic, subvolcanic, and tuffaceous rocks. Assemblage II is mid-Paleozoic or older metasedimentary and mafic and felsic metavolcanic rocks intruded by a large body of latest Devonian - Early Mississippian granitic augen orthogneiss. Assemblage III underlies I and II structurally in the northern and southwestern part of the study area and consists of carbonaceous schists and phyllite.

PROPERTY GEOLOGY

The area is underlain by schistose rocks of quartzofelspathic to mafic affinity (figure 4; from Debicki, 1985). The quartzofelspathic unit is described as buff weathering well foliated muscovite-feldspar-quartz schist; the mafic material is



- MODERN RECENT**
- 8 Stream deposits
- TERTIARY AND MODERN**
- 7 Stream deposits
- SELKIRK SERIES**
- 6 Basalt, andesite
- TERTIARY EOCENE OR LATER**
- Granite porphyry, syenite porphyry
- 4** Andesite, basalt, dacite, trachyte, rhyolite, breccia, tuff, agglomerate CANADIAN GROUP
- EOCENE**
- 3 Conglomerate, sandstone, shale, coal, tuff
- JURASSIC OR LATER**
- 2 Chiefly granite and granodiorite
- ORDOVICIAN OR LATER**
- 1 Argillite, sandstone, conglomerate
- PRECAMBRIAN AND LATER**
- A Chiefly gneissic granite
 - B Klondike schist, sericite schist, minor chlorite schist
 - C Gabbro, pyroxenite, peridotite, serpentinite
 - D Limestone
 - E Green, quartzite schist, slate

**CALAIS RESOURCES LTD.
FAITH MINES LTD.**

FLUG PROPERTY

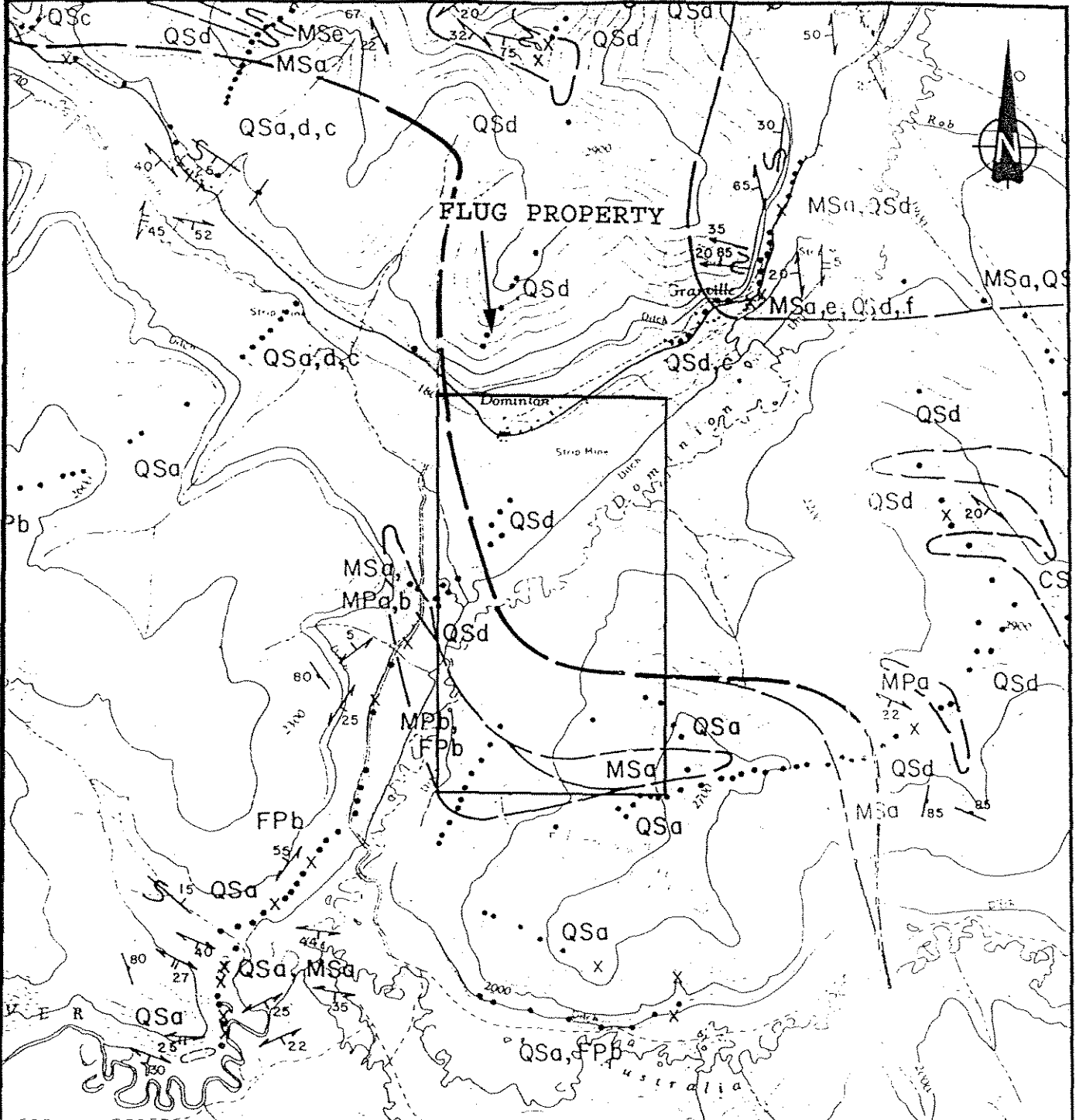
DAWSON M.D., YUKON NTS 115-0-10

REGIONAL GEOLOGY

SCALE 1 : 253,440

DATE: JAN. 95
BY: P.S.

FIGURE 3



CALAIS RESOURCES LTD.
FAITH MINES LTD.

FLUG PROPERTY
DAWSON M.D., YUKON NTS 115-O-10

PROPERTY GEOLOGY
(From Debicki, 1985)

SCALE 1 : 50,000

DATE: JAN. 95
BY: P.S.

FIGURE 4

Table 2 - Property Geology Legend

(from Debicki, 1985)

LATE CRETACEOUS TO EARLY TERTIARY

Felsic intrusive and volcanic rocks

FI

FIa light coloured quartz-feldspar rhyolite porphyry
and rhyolite

TRIASSIC OR OLDER

Rocks of varying metamorphic grade and degree and style of
deformation

Felsic plutonic rocks

FP, QS

QSa blocky weathering light grey to pinkish feldspar-
quartz schist

Quartzofeldspathic schistose rocks

QS

QSc buff weathering well foliated muscovite-feldspar-
quartz schist with quartz porphyroclasts

QSD buff weathering well foliated muscovite-feldspar-
quartz schist

QSe light green weathering hornblende/muscovite-
feldspar-quartz schist

Qsj muscovite-quartz schist with more than 5% garnet,
and with or without chlorite

QSk biotite-quartz schist, with or without calcite

Marble

MB

MBa cream and grey banded marble, with or without minor
quartz, muscovite and garnet

Mafic schistose rocks

MS

MSa light to medium green and buff weathering chlorite-
quartz schist

MSc silvery green weathering actinolite-chlorite schist

MSE light to medium green and buff weathering
calcareous chlorite-quartz schist: calcite may be
disseminated, in thin layers, or as small pink
blebs

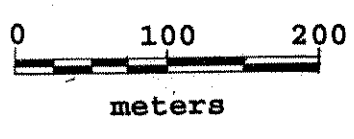
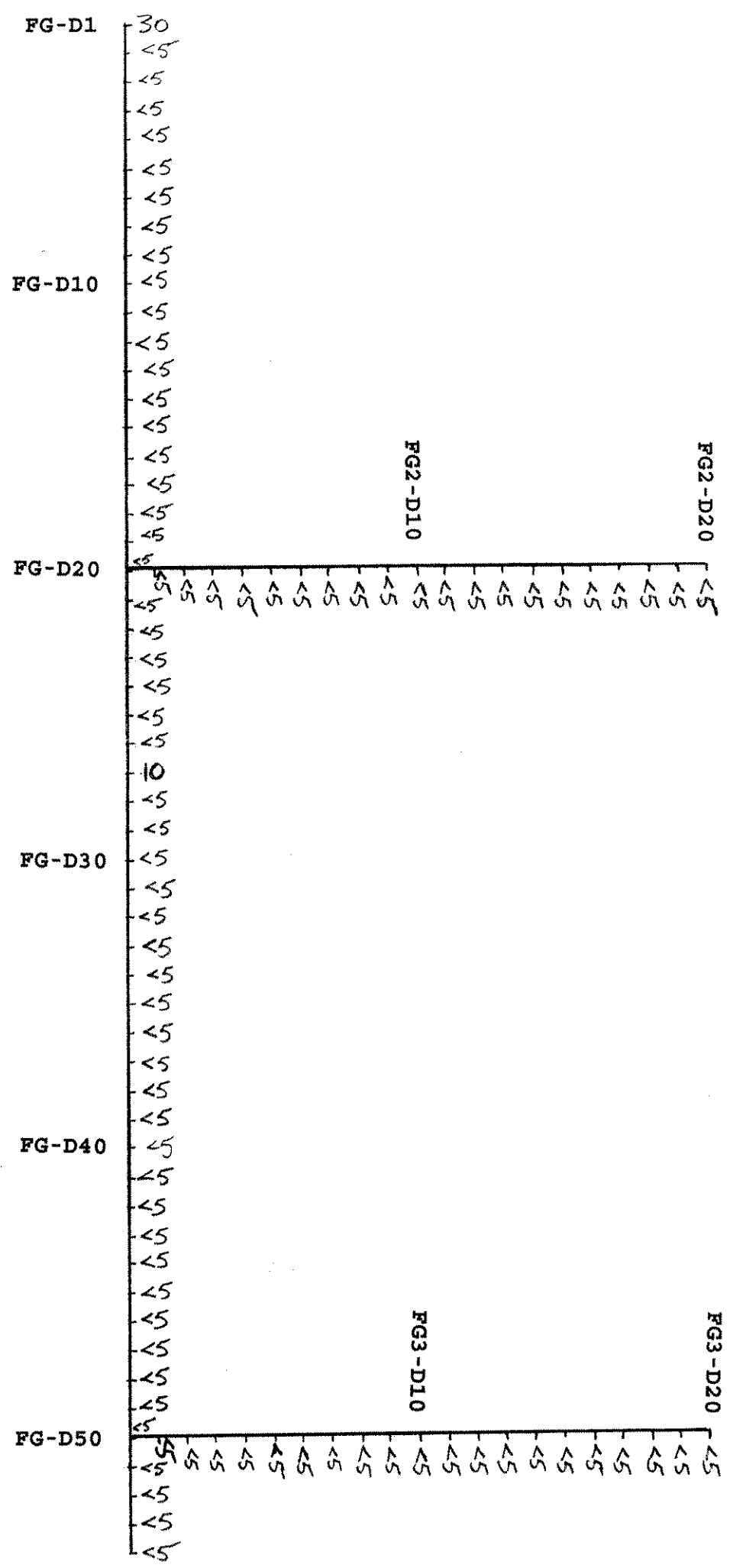

MSf silvery green weathering muscovite-chlorite quartz
schist with bluish quartz porphyroclasts

Ultramafic rocks

UM

UMa massive dark green serpentinite

UMb foliated dark green serpentinite



CALAIS RESOURCES LTD. FAITH MINES LTD.	
DAWSON M.D., YUKON	FLUG PROPERTY NTS 115-O-10
GOLD GEOCHEMISTRY, FG GRID (ppb)	
SCALE 1 : 5,000	
DATE: OCT. 95 BY: P.S.	FIGURE 5

light to medium green and buff weathering chlorite-quartz schist (table 2).

The feature of primary interest is a NW-SE trending southwest-dipping thrust fault which bisects the property. The thrust may be a potential conduit for mineralizing fluids from depth.

WORK PROGRAM

Three lines of soil samples (table 3) were completed to test for mineralization in the southeast corner of the property.

Table 3 - Sample Data

<u>Grid Name</u>	<u>Line Kilometers</u>	<u>No. of Samples</u>	<u>Sample Spacing</u>
FG	1.35	54	25 m
FG2	0.5	20	25 m
FG3	0.5	20	25 m

GEOCHEMICAL SURVEY METHOD

The soil sample stations are at 25 meter intervals and are marked with flagging tape. Soil samples were taken from the B-horizon, found at depths of 5 to 40 centimeters, using a standard mattock. The samples were placed in kraft soil sample bags and dried prior to shipping to Chemex Labs for analysis. Each sample was tested by fire assay for gold and by 32-element ICP.

GEOCHEMICAL SURVEY RESULTS

There are no significant gold results from the soil sampling program (figure 5). Some slightly elevated chromium and nickel values for samples FG-D51 to D54 may be indicative of the thrust fault which Debicki mapped in the area (figure 4).

SUMMARY AND CONCLUSIONS

The Flug property is located in the Klondike Gold Camp over an area which had significant quantities of placer gold. The geologic interpretation suggests that a major thrust fault occurs in this area and may have been a source for the placer gold.

The soil sampling results do not indicate any sources of gold mineralization in the particular area of the FG grid.

BIBLIOGRAPHY

- Debicki, R.L., 1985. Bedrock geology and mineralization of the Klondike Area (east), 115 O/9,10,11,14,15,16 and 116 B/2 Exploration and Geological Services Division, Yukon; Indian and Northern Affairs Canada. Open File, 1:50,000 scale map with marginal notes.
- MacLean, T.A., 1914. Lode mining in Yukon: an investigation of quartz deposits in the Klondike division; Canada Dept. of Mines, Mines Branch Publication 222, Ottawa.
- Mortensen, J.K., 1990. Geology and U-Pb geochronology of the Klondike district, west-central Yukon Territory; Canadian Journal of Earth Sciences, Vol. 27, p. 903-914.
- Southam, P., 1995. Geochemical and geophysical report on the Flug claims; submitted for 1994 assessment work.
- Templeman-Kluit, D., 1976. The Yukon crystalline terrane: Enigma in the Canadian Cordillera; Geol. Soc. America Bull., v. 87, p. 1343-1357.

APPENDIX I

STATEMENT OF EXPENDITURES

FLUG CLAIMS - EXPENDITURES

SALARIES

Phil Southam - 3 mandays @ \$180/day	540
Report preparation - P. Southam - 1 manday @ \$180/day	180

GEOCHEMICAL ANALYSIS

94 soil samples @ \$17.92/sample	1685
----------------------------------	------

LOGISTICAL COSTS

Food and lodging - 3 mandays @ \$50/day	150
Sample shipping	40
Vehicle fuel and maintenance	100

<u>FILING FEES</u>	140
--------------------	-----

SUBTOTAL	<u>2835</u>
----------	-------------

Administration Fee (15%)	425
GST on Administration (#129350518)	30

TOTAL	<u>\$3290</u>
--------------	----------------------


APPENDIX II


STATEMENT OF QUALIFICATIONS

STATEMENT OF QUALIFICATIONS

I, Philip James Southam of 103 - 6615 Telford Avenue, Burnaby, British Columbia, do hereby certify:

1. I am a geologist registered with the Association of Professional Engineers and Geoscientists of British Columbia.
2. I graduated from Brandon University in 1987 with a Bachelor of Science degree majoring in geology.
3. I have practised my profession continuously since graduation in British Columbia, Manitoba, Yukon Territory and California in the field of mineral exploration.
4. I am employed by Hastings Management Corporation to provide geological services for Faith Mines Ltd. and Calais Resources Ltd.
5. All work completed for the purpose of this report was done under my supervision.


Philip Southam



PROFESSIONAL
PROVINCE
OF
P. J. SOUTHAM
BRITISH
COLUMBIA
GEOSCIENTIST

APPENDIX III

ANALYTICAL METHOD

Screening Procedure

Chemex Code: 201

Geochemical samples (soils,silts) are dried at 50 deg C and then sieved through an 80 mesh stainless steel screen. If insufficient material is obtained, the sample is sieved through a 35 mesh screen (code 203) and the -35 mesh material is ring pulverized (code 205).

If there is still insufficient material for analysis after sieving to -35 mesh, then the whole sample is recombined and ground (code 217).

Screening Procedure

Chemex Code: 203

Geochemical samples (soils, silts) are dried at 50 deg C. and then screened through a 35 mesh stainless steel screen. The -35 mesh material is then ring pulverized using a ring mill with either a chrome steel ring set (code 205) or a zirconia ring set (code 248). If there is insufficient -35 mesh material for analysis, then the entire sample is ground (code 217).

Gold

Fire Assay Collection/ Atomic Absorption Spectroscopy (FA-AA)

Chemex Code: 100

A 10g sample is fused with a neutral lead oxide flux inquarted with 6mg of gold-free silver and then cupelled to yield a precious metal bead.

These beads are digested for 30 mins in 0.5ml concentrated nitric acid, then 1.5ml of concentrated hydrochloric acid are added and the mixture is digested for 1 hr. The samples are cooled, diluted to a final volume of 5ml, homogenized and analyzed by atomic absorption spectroscopy.

Detection limit: 5 ppb

Upper Limit: 10,000 ppb

32-Element Geochemistry Package (32-ICP)
Inductively-Coupled Plasma-Atomic Emission Spectroscopy (ICP-AES)


A prepared sample (1.0g) is digested with concentrated nitric and aqua regia acids at medium heat for two hours. The acid solution is diluted to 25ml with demineralized water, mixed and analyzed using a Jarrell Ash 1100 plasma spectrometer after calibration with proper standards. The analytical results are corrected for spectral inter-element interferences.

Chemex Codes	Element	Detection Limit	Upper Limit
229	Digestion		
2119	* Aluminum	0.01 %	15 %
2118	Silver	0.2 ppm	0.02 %
2120	Arsenic	2 ppm	1 %
2121	* Barium	10 ppm	1 %
2122	* Beryllium	0.5 ppm	0.01 %
2123	Bismuth	2 ppm	1 %
2124	* Calcium	0.01 %	15 %
2125	Cadmium	0.5 ppm	0.05 %
2126	Cobalt	1 ppm	1 %
2127	* Chromium	1 ppm	1 %
2128	Copper	1 ppm	1 %
2150	Iron	0.01 %	15 %
2130	* Gallium	10 ppm	1 %
2132	* Potassium	0.01 %	10 %
2151	* Lanthanum	10 ppm	1 %
2134	* Magnesium	0.01 %	15 %
2135	Manganese	5 ppm	1 %
2136	Molybdenum	1 ppm	1 %
2137	* Sodium	0.01 %	10 %
2138	Nickel	1 ppm	1 %
2139	Phosphorus	10 ppm	1 %
2140	Lead	2 ppm	1 %
2141	Antimony	2 ppm	1 %
2142	* Scandium	1 ppm	1 %
2143	* Strontium	1 ppm	1 %
2144	* Titanium	0.01 %	10 %
2145	* Thallium	10 ppm	1 %
2146	Uranium	10 ppm	1 %
2147	Vanadium	1 ppm	1 %
2148	* Tungsten	10 ppm	1 %
2149	Zinc	2 ppm	1 %
2131	Mercury	1 ppm	1 %

* Elements for which the digestion is possibly incomplete.

APPENDIX IV

ASSAY RESULTS



Chemex Labs Ltd.

Analytical Chemists * Geochemists * Registered Assayers
212 Brooksbank Ave., North Vancouver
British Columbia, Canada V7J 2C1
PHONE: 604-984-0221

FAITH MINES LTD.

1000 - 675 W. HASTINGS ST.
VANCOUVER, BC
V6B 1N6

INVOICE NUMBER

I 9 5 2 5 2 6 6

BILLING INFORMATION

Date: 28-AUG-95
Project: LULU/FLUG/MABER
P.O. No.:
Account: HUC

Comments:

Billing: For analysis performed on
Certificate A9525266


Terms: Payment due on receipt of invoice
1.25% per month (15% per annum)
charged on overdue accounts

Please Remit Payments to:

CHEMEX LABS LTD.
212 Brooksbank Ave.,
North Vancouver, B.C.
Canada V7J 2C1

# OF SAMPLES	ANALYSED FOR CODE - DESCRIPTION	UNIT PRICE	SAMPLE PRICE	AMOUNT
172	201 - Dry, sieve to -80 mesh ICP-32	1.25 7.00		
	100 - Au ppb FA+AA	8.50	16.75	2881.00
Total Cost \$				2881.00
(Reg# R100938885) GST \$				<u>201.67</u>
TOTAL PAYABLE (CDN) \$				3082.67

COPY



Chemex Labs Ltd.

Analytical Chemists * Geochemists * Registered Assayers
 212 Brooksbank Ave., North Vancouver
 British Columbia, Canada V7J 2C1
 PHONE: 604-984-0221 FAX: 604-984-0218

FAITH MINES LTD.

1000 - 675 W. HASTINGS ST.
 VANCOUVER, BC
 V6B 1N6

A9525266

Comments:

CERTIFICATE **A9525266**

(HUC) - FAITH MINES LTD.

Project: LULU/FLUG/MABER
 P.O. #:


Samples submitted to our lab in Vancouver, BC.
 This report was printed on 28-AUG-95.

SAMPLE PREPARATION		
CHEMEX CODE	NUMBER SAMPLES	DESCRIPTION
201	172	Dry, sieve to -80 mesh
229	172	ICP - AQ Digestion charge

* NOTE 1:

The 32 element ICP package is suitable for trace metals in soil and rock samples. Elements for which the nitric-aqua regia digestion is possibly incomplete are: Al, Ba, Be, Ca, Cr, Ga, K, La, Mg, Na, Sr, Ti, Tl, W.

ANALYTICAL PROCEDURES					
CHEMEX CODE	NUMBER SAMPLES	DESCRIPTION	METHOD	DETECTION LIMIT	UPPER LIMIT
100	172	Au ppb: Fuse 10 g sample	FA-AAS	5	10000
2118	172	Ag ppm: 32 element, soil & rock	ICP-AES	0.2	200
2119	172	Al %: 32 element, soil & rock	ICP-AES	0.01	15.00
2120	172	As ppm: 32 element, soil & rock	ICP-AES	2	10000
2121	172	Ba ppm: 32 element, soil & rock	ICP-AES	10	10000
2122	172	Be ppm: 32 element, soil & rock	ICP-AES	0.5	100.0
2123	172	Bi ppm: 32 element, soil & rock	ICP-AES	2	10000
2124	172	Ca %: 32 element, soil & rock	ICP-AES	0.01	15.00
2125	172	Cd ppm: 32 element, soil & rock	ICP-AES	0.5	100.0
2126	172	Co ppm: 32 element, soil & rock	ICP-AES	1	10000
2127	172	Cr ppm: 32 element, soil & rock	ICP-AES	1	10000
2128	172	Cu ppm: 32 element, soil & rock	ICP-AES	1	10000
2150	172	Fe %: 32 element, soil & rock	ICP-AES	0.01	15.00
2130	172	Ga ppm: 32 element, soil & rock	ICP-AES	10	10000
2131	172	Hg ppm: 32 element, soil & rock	ICP-AES	1	10000
2132	172	K %: 32 element, soil & rock	ICP-AES	0.01	10.00
2151	172	La ppm: 32 element, soil & rock	ICP-AES	10	10000
2134	172	Mg %: 32 element, soil & rock	ICP-AES	0.01	15.00
2135	172	Mn ppm: 32 element, soil & rock	ICP-AES	5	10000
2136	172	Mo ppm: 32 element, soil & rock	ICP-AES	1	10000
2137	172	Na %: 32 element, soil & rock	ICP-AES	0.01	5.00
2138	172	Ni ppm: 32 element, soil & rock	ICP-AES	1	10000
2139	172	P ppm: 32 element, soil & rock	ICP-AES	10	10000
2140	172	Pb ppm: 32 element, soil & rock	ICP-AES	2	10000
2141	172	Sb ppm: 32 element, soil & rock	ICP-AES	2	10000
2142	172	Sc ppm: 32 elements, soil & rock	ICP-AES	1	10000
2143	172	Sr ppm: 32 element, soil & rock	ICP-AES	1	10000
2144	172	Ti %: 32 element, soil & rock	ICP-AES	0.01	5.00
2145	172	Tl ppm: 32 element, soil & rock	ICP-AES	10	10000
2146	172	U ppm: 32 element, soil & rock	ICP-AES	10	10000
2147	172	V ppm: 32 element, soil & rock	ICP-AES	1	10000
2148	172	W ppm: 32 element, soil & rock	ICP-AES	10	10000
2149	172	Zn ppm: 32 element, soil & rock	ICP-AES	2	10000



Chemex Labs Ltd.

Analytical Chemists * Geochemists * Registered Assayers
 212 Brooksbank Ave., North Vancouver
 British Columbia, Canada V7J 2C1
 PHONE: 604-984-0221 FAX: 604-984-0218

FAITH MINES LTD.

1000 - 675 W. HASTINGS ST.
 VANCOUVER, BC
 V6B 1N6


Project : LULU/FLUG/MABER
 Comments:

Page Number : 1-A
 Total Pages : 5
 Certificate Date: 28-AUG-95
 Invoice No. : I9525266
 P.O. Number :
 Account : HUC

CERTIFICATE OF ANALYSIS A9525266

SAMPLE	PREP CODE	Au ppb FA+AA	Ag ppm	Al %	As ppm	Ba ppm	Be ppm	Bi ppm	Ca %	Cd ppm	Co ppm	Cr ppm	Cu ppm	Fe %	Ga ppm	Hg ppm	K %	La ppm	Mg %	Mn ppm
FG-D01	201 229	30	0.2	1.27	2	380	< 0.5	< 2	0.34	< 0.5	7	26	11	2.18	< 10	< 1	0.05	10	0.42	275
FG-D02	201 229	< 5	0.2	1.36	< 2	540	< 0.5	< 2	0.59	< 0.5	9	27	19	2.49	< 10	< 1	0.08	10	0.45	465
FG-D03	201 229	< 5	< 0.2	1.13	14	380	< 0.5	< 2	0.41	< 0.5	8	25	20	2.11	< 10	< 1	0.04	20	0.45	295
FG-D04	201 229	< 5	< 0.2	1.30	8	450	< 0.5	< 2	0.70	< 0.5	8	28	27	2.37	< 10	< 1	0.04	20	0.53	330
FG-D05	201 229	< 5	< 0.2	1.23	8	410	< 0.5	< 2	0.70	< 0.5	9	25	22	2.29	< 10	< 1	0.04	20	0.53	365
FG-D06	201 229	< 5	< 0.2	1.47	2	410	< 0.5	< 2	0.57	< 0.5	9	29	21	2.44	< 10	< 1	0.06	20	0.54	360
FG-D07	201 229	< 5	< 0.2	1.28	14	370	< 0.5	< 2	0.41	< 0.5	6	29	18	2.20	< 10	< 1	0.04	10	0.48	150
FG-D08	201 229	< 5	< 0.2	1.09	6	330	< 0.5	< 2	0.65	< 0.5	7	22	17	1.97	< 10	< 1	0.04	10	0.47	420
FG-D09	201 229	< 5	< 0.2	1.09	4	350	< 0.5	< 2	0.67	< 0.5	6	24	14	1.83	< 10	< 1	0.03	10	0.43	285
FG-D10	201 229	< 5	< 0.2	1.49	8	520	< 0.5	< 2	0.50	< 0.5	10	32	26	2.43	< 10	< 1	0.04	20	0.48	345
FG-D11	201 229	< 5	< 0.2	1.42	12	410	< 0.5	< 2	0.44	< 0.5	8	29	21	2.22	< 10	< 1	0.04	20	0.48	310
FG-D12	201 229	< 5	< 0.2	1.57	8	490	< 0.5	< 2	0.50	< 0.5	8	31	23	2.35	< 10	< 1	0.05	20	0.54	335
FG-D13	201 229	< 5	< 0.2	1.35	2	460	< 0.5	2	0.76	< 0.5	10	27	19	2.23	10	< 1	0.06	20	0.50	560
FG-D14	201 229	< 5	< 0.2	1.24	< 2	340	< 0.5	< 2	0.44	< 0.5	6	26	14	2.19	< 10	< 1	0.07	20	0.50	305
FG-D15	201 229	< 5	< 0.2	1.93	< 2	440	0.5	< 2	0.41	< 0.5	8	34	31	2.71	10	< 1	0.10	30	0.60	210
FG-D16	201 229	< 5	< 0.2	1.41	< 2	300	< 0.5	< 2	0.35	< 0.5	7	26	12	2.28	< 10	< 1	0.09	20	0.47	230
FG-D17	201 229	< 5	< 0.2	1.51	< 2	400	< 0.5	< 2	0.44	< 0.5	8	22	16	2.36	10	< 1	0.11	20	0.44	210
FG-D18	201 229	< 5	< 0.2	1.21	4	310	< 0.5	< 2	0.39	< 0.5	6	24	9	2.06	< 10	< 1	0.09	20	0.42	235
FG-D19	201 229	< 5	< 0.2	1.30	< 2	330	< 0.5	< 2	0.35	< 0.5	6	20	10	2.05	< 10	< 1	0.08	10	0.39	215
FG-D20	201 229	< 5	< 0.2	1.48	2	360	< 0.5	< 2	0.29	< 0.5	6	17	15	2.24	< 10	< 1	0.10	10	0.51	185
FG-D21	201 229	< 5	0.2	1.55	6	330	< 0.5	< 2	0.25	< 0.5	6	24	10	2.42	10	< 1	0.07	10	0.40	200
FG-D22	201 229	< 5	0.2	1.13	2	230	< 0.5	2	0.23	< 0.5	6	16	8	1.86	< 10	< 1	0.15	10	0.34	150
FG-D23	201 229	< 5	0.2	1.80	12	410	< 0.5	< 2	0.49	< 0.5	13	30	19	2.81	10	< 1	0.12	20	0.62	510
FG-D24	201 229	< 5	0.2	1.68	6	350	< 0.5	< 2	0.29	< 0.5	9	29	11	2.57	10	< 1	0.11	20	0.47	265
FG-D25	201 229	< 5	0.2	1.56	6	340	< 0.5	2	0.28	< 0.5	11	30	12	2.56	< 10	< 1	0.09	10	0.53	600
FG-D26	201 229	< 5	0.2	1.52	6	360	0.5	2	0.40	< 0.5	6	23	15	2.27	10	< 1	0.17	20	0.41	165
FG-D27	201 229	10	0.4	1.39	< 2	480	0.5	< 2	0.87	< 0.5	10	30	27	2.29	10	< 1	0.07	20	0.60	175
FG-D28	201 229	< 5	0.2	1.57	18	470	< 0.5	2	0.87	< 0.5	12	35	25	3.26	10	< 1	0.07	10	0.69	745
FG-D29	201 229	< 5	0.2	0.60	2	460	< 0.5	2	1.50	< 0.5	5	14	33	1.03	< 10	< 1	0.03	10	0.34	680
FG-D30	201 229	< 5	0.2	1.47	2	440	< 0.5	2	0.91	0.5	11	33	25	2.70	10	< 1	0.08	20	0.68	435
FG-D31	201 229	< 5	0.2	0.37	4	370	< 0.5	2	1.38	< 0.5	7	10	24	0.93	< 10	< 1	0.03	10	0.26	1095
FG-D32	201 229	< 5	0.2	1.13	18	250	< 0.5	2	0.69	< 0.5	9	24	21	2.21	< 10	< 1	0.07	20	0.50	495
FG-D33	201 229	< 5	0.2	1.37	2	390	< 0.5	2	1.22	< 0.5	8	28	28	2.29	10	< 1	0.07	20	0.54	525
FG-D34	201 229	< 5	0.2	1.29	8	260	< 0.5	< 2	0.62	< 0.5	8	27	17	2.37	10	< 1	0.07	20	0.53	315
FG-D35	201 229	< 5	0.2	1.29	6	340	< 0.5	2	0.85	< 0.5	6	27	19	2.06	10	< 1	0.06	20	0.49	210
FG-D36	201 229	< 5	0.2	1.47	6	340	< 0.5	2	0.61	< 0.5	11	31	20	2.35	10	< 1	0.06	20	0.56	520
FG-D37	201 229	< 5	0.2	1.51	2	340	< 0.5	2	0.55	< 0.5	10	34	19	2.33	< 10	< 1	0.06	20	0.57	375
FG-D38	201 229	< 5	0.2	1.37	4	270	< 0.5	< 2	0.44	< 0.5	8	36	16	2.14	< 10	< 1	0.04	10	0.55	210
FG-D39	201 229	< 5	0.2	1.44	4	210	< 0.5	2	0.48	< 0.5	8	41	16	2.19	< 10	< 1	0.05	10	0.65	190
FG-D40	201 229	< 5	0.2	1.62	< 2	350	< 0.5	2	0.56	< 0.5	10	48	24	2.54	< 10	< 1	0.05	20	0.58	345

CERTIFICATION: *Hart Buchler*



Chemex Labs Ltd.

Analytical Chemists * Geochemists * Registered Assayers

212 Brooksbank Ave., North Vancouver
British Columbia, Canada V7J 2C1
PHONE: 604-984-0221 FAX: 604-984-0218

FAITH MINES LTD.

1000 - 675 W. HASTINGS ST.
VANCOUVER, BC
V6B 1N6

Project : LULU/FLUG/MABER
Comments:

Page Number : 1-B
Total Pages : 5
Certificate Date: 28-AUG-95
Invoice No. : I9525266
P.O. Number :
Account : HUC

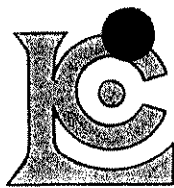
CERTIFICATE OF ANALYSIS

A9525266

SAMPLE	PREP CODE	Mo ppm	Na %	Ni ppm	P ppm	Pb ppm	Sb ppm	Sc ppm	Sr ppm	Ti %	Tl ppm	U ppm	V ppm	W ppm	Zn ppm
FG-D01	201 229	1	< 0.01	16	380	6	< 2	3	19	0.06	< 10	< 10	42	< 10	48
FG-D02	201 229	1	0.01	20	450	10	< 2	4	28	0.05	< 10	< 10	47	< 10	74
FG-D03	201 229	< 1	0.01	18	680	6	< 2	3	25	0.04	< 10	< 10	37	< 10	64
FG-D04	201 229	1	0.01	23	680	10	2	4	35	0.04	< 10	< 10	42	< 10	64
FG-D05	201 229	1	0.01	21	570	8	2	3	37	0.05	< 10	< 10	42	< 10	64
FG-D06	201 229	< 1	0.01	20	500	4	2	4	32	0.06	< 10	< 10	46	< 10	62
FG-D07	201 229	< 1	0.01	18	450	10	< 2	3	23	0.06	< 10	< 10	43	< 10	46
FG-D08	201 229	< 1	0.01	17	640	6	2	3	33	0.04	< 10	< 10	36	< 10	58
FG-D09	201 229	< 1	0.01	14	700	6	2	3	35	0.04	< 10	< 10	34	< 10	50
FG-D10	201 229	< 1	0.01	19	700	8	< 2	5	35	0.06	< 10	< 10	40	< 10	62
FG-D11	201 229	< 1	0.01	16	590	6	2	4	30	0.07	< 10	< 10	39	< 10	58
FG-D12	201 229	1	0.01	17	650	8	2	4	37	0.06	< 10	< 10	39	< 10	56
FG-D13	201 229	< 1	0.01	15	780	6	2	4	53	0.06	< 10	< 10	39	< 10	68
FG-D14	201 229	< 1	0.01	14	660	6	< 2	3	32	0.06	< 10	< 10	38	< 10	72
FG-D15	201 229	1	0.01	18	330	8	2	6	31	0.08	< 10	< 10	49	< 10	70
FG-D16	201 229	1	0.01	12	340	6	< 2	3	26	0.07	< 10	< 10	38	< 10	56
FG-D17	201 229	1	0.01	15	240	6	2	4	38	0.06	< 10	< 10	39	< 10	50
FG-D18	201 229	1	0.01	12	300	6	2	3	29	0.06	< 10	< 10	35	< 10	44
FG-D19	201 229	< 1	0.01	11	200	4	2	3	25	0.04	< 10	< 10	32	< 10	36
FG-D20	201 229	1	0.01	9	220	6	2	3	23	0.06	< 10	< 10	39	< 10	44
FG-D21	201 229	1	0.01	12	210	10	2	3	18	0.08	< 10	< 10	53	< 10	44
FG-D22	201 229	< 1	< 0.01	9	200	2	< 2	3	26	0.04	< 10	< 10	29	< 10	34
FG-D23	201 229	1	0.01	15	500	8	4	6	33	0.07	< 10	< 10	51	< 10	52
FG-D24	201 229	1	0.01	15	320	6	2	4	22	0.09	< 10	< 10	55	< 10	48
FG-D25	201 229	1	0.01	16	270	6	2	4	21	0.09	< 10	< 10	54	< 10	46
FG-D26	201 229	< 1	0.01	14	320	8	2	4	37	0.05	< 10	< 10	38	< 10	42
FG-D27	201 229	< 1	0.02	21	730	6	2	5	57	0.08	< 10	< 10	51	< 10	72
FG-D28	201 229	1	0.02	26	870	6	2	5	45	0.07	< 10	< 10	55	< 10	94
FG-D29	201 229	< 1	0.01	23	810	< 2	2	1	62	0.02	< 10	< 10	18	< 10	48
FG-D30	201 229	< 1	0.02	24	820	8	2	5	48	0.07	< 10	< 10	51	< 10	90
FG-D31	201 229	< 1	0.01	18	760	< 2	< 2	1	59	< 0.01	< 10	< 10	12	< 10	52
FG-D32	201 229	1	0.02	20	710	6	2	4	36	0.07	< 10	< 10	41	< 10	64
FG-D33	201 229	< 1	0.02	24	820	8	2	4	62	0.06	< 10	< 10	44	< 10	76
FG-D34	201 229	< 1	0.01	18	690	8	2	4	35	0.07	< 10	< 10	44	< 10	60
FG-D35	201 229	< 1	0.01	18	740	4	2	4	45	0.06	< 10	< 10	43	< 10	58
FG-D36	201 229	< 1	0.01	18	730	12	2	4	37	0.07	< 10	< 10	46	< 10	62
FG-D37	201 229	< 1	0.01	18	650	6	2	4	34	0.07	< 10	< 10	47	< 10	58
FG-D38	201 229	1	0.01	16	500	4	2	3	27	0.07	< 10	< 10	43	< 10	50
FG-D39	201 229	< 1	0.01	18	470	2	2	4	27	0.09	< 10	< 10	45	< 10	52
FG-D40	201 229	< 1	0.01	21	570	8	2	5	32	0.07	< 10	< 10	46	< 10	54

CERTIFICATION:

[Handwritten Signature]



Chemex Labs Ltd.

Analytical Chemists * Geochemists * Registered Assayers
 212 Brooksbank Ave., North Vancouver
 British Columbia, Canada V7J 2C1
 PHONE: 604-984-0221 FAX: 604-984-0218

FAITH MINES LTD.

1000 - 675 W. HASTINGS ST.
 VANCOUVER, BC
 V6B 1N6


Project : LULU/FLUG/MABER
 Comments:

Page Number : 2-A
 Total Pages : 5
 Certificate Date: 28-AUG-95
 Invoice No. : 19525266
 P.O. Number :
 Account : HUC

CERTIFICATE OF ANALYSIS A9525266

SAMPLE	PREP CODE	Au ppb FA+AA	Ag ppm	Al %	As ppm	Ba ppm	Be ppm	Bi ppm	Ca %	Cd ppm	Co ppm	Cr ppm	Cu ppm	Fe %	Ga ppm	Hg ppm	K %	La ppm	Mg %	Mn ppm
FG-D41	201 229	< 5	0.2	1.34	12	270	< 0.5	< 2	0.44	< 0.5	7	41	15	2.01	< 10	< 1	0.04	10	0.56	210
FG-D42	201 229	< 5	0.4	1.45	4	290	< 0.5	< 2	0.43	< 0.5	7	34	19	2.24	< 10	< 1	0.04	20	0.51	240
FG-D43	201 229	< 5	0.4	1.48	8	340	< 0.5	< 2	0.44	< 0.5	6	36	17	2.35	< 10	< 1	0.06	20	0.53	170
FG-D44	201 229	< 5	0.6	1.80	16	410	< 0.5	< 2	0.51	< 0.5	8	40	22	2.78	10	< 1	0.10	30	0.49	210
FG-D45	201 229	< 5	0.4	1.61	12	340	< 0.5	< 2	0.35	< 0.5	7	44	17	2.42	< 10	< 1	0.06	10	0.56	190
FG-D46	201 229	< 5	0.2	1.32	2	210	< 0.5	< 2	0.29	< 0.5	7	38	14	2.05	< 10	< 1	0.04	10	0.50	175
FG-D47	201 229	< 5	0.2	1.26	6	200	< 0.5	< 2	0.20	< 0.5	6	29	11	2.08	< 10	< 1	0.07	10	0.44	155
FG-D48	201 229	< 5	0.4	1.55	12	230	< 0.5	< 2	0.16	< 0.5	7	29	17	2.40	< 10	< 1	0.05	10	0.45	180
FG-D49	201 229	< 5	0.4	2.18	14	430	0.5	< 2	0.18	< 0.5	10	38	17	2.94	< 10	< 1	0.07	10	0.51	320
FG-D50	201 229	< 5	0.2	1.57	10	320	< 0.5	< 2	0.24	< 0.5	6	31	12	2.47	< 10	< 1	0.06	10	0.50	200
FG-D51	201 229	< 5	0.4	2.36	20	270	< 0.5	2	0.25	< 0.5	11	114	11	3.31	< 10	< 1	0.11	10	1.24	245
FG-D52	201 229	< 5	0.4	1.34	4	460	< 0.5	< 2	0.31	< 0.5	7	23	8	2.17	< 10	< 1	0.18	10	0.39	280
FG-D53	201 229	< 5	0.2	1.59	8	310	< 0.5	< 2	0.40	< 0.5	9	56	8	2.34	< 10	< 1	0.07	10	0.64	290
FG-D54	201 229	< 5	0.4	2.12	8	290	< 0.5	2	0.32	< 0.5	11	77	14	2.85	< 10	< 1	0.03	10	1.19	290
FG2-D01	201 229	< 5	0.2	1.43	6	310	< 0.5	< 2	0.36	< 0.5	6	24	15	2.23	< 10	< 1	0.07	10	0.47	165
FG2-D02	201 229	< 5	0.4	1.53	8	500	< 0.5	< 2	0.43	< 0.5	12	24	24	2.65	< 10	< 1	0.06	10	0.47	565
FG2-D03	201 229	< 5	0.4	1.41	12	480	< 0.5	< 2	0.54	< 0.5	9	22	20	2.23	< 10	< 1	0.07	10	0.44	325
FG2-D04	201 229	< 5	0.2	1.15	6	330	< 0.5	< 2	0.31	< 0.5	6	14	15	1.84	< 10	< 1	0.08	20	0.32	320
FG2-D05	201 229	< 5	0.2	1.13	10	270	< 0.5	< 2	0.30	< 0.5	6	20	15	1.93	< 10	< 1	0.06	10	0.40	170
FG2-D06	201 229	< 5	0.2	1.21	2	300	< 0.5	< 2	0.32	< 0.5	7	20	19	2.01	< 10	< 1	0.09	20	0.41	265
FG2-D07	201 229	< 5	0.4	1.49	18	310	< 0.5	< 2	0.35	< 0.5	8	25	19	2.27	< 10	< 1	0.08	10	0.48	275
FG2-D08	201 229	< 5	0.4	1.47	8	350	< 0.5	< 2	0.25	< 0.5	8	26	19	2.45	< 10	< 1	0.07	20	0.47	260
FG2-D09	201 229	< 5	0.4	1.44	6	420	< 0.5	2	0.31	< 0.5	7	26	17	2.32	< 10	< 1	0.16	20	0.54	295
FG2-D10	201 229	< 5	0.4	1.51	18	300	< 0.5	< 2	0.28	< 0.5	7	28	15	2.52	< 10	< 1	0.08	10	0.48	200
FG2-D11	201 229	< 5	0.2	1.09	2	190	< 0.5	< 2	0.23	< 0.5	4	14	7	1.66	< 10	< 1	0.12	10	0.33	135
FG2-D12	201 229	< 5	0.2	1.61	12	280	< 0.5	< 2	0.22	< 0.5	7	29	19	2.40	< 10	< 1	0.07	20	0.47	165
FG2-D13	201 229	< 5	0.4	1.58	10	250	< 0.5	< 2	0.16	< 0.5	6	25	9	2.52	< 10	< 1	0.20	10	0.47	190
FG2-D14	201 229	< 5	0.4	1.71	12	280	< 0.5	< 2	0.18	< 0.5	7	28	9	2.62	< 10	< 1	0.19	10	0.47	195
FG2-D15	201 229	< 5	0.4	1.62	6	270	< 0.5	< 2	0.20	< 0.5	4	27	9	2.48	< 10	< 1	0.08	10	0.41	185
FG2-D16	201 229	< 5	0.4	1.91	< 2	380	< 0.5	< 2	0.19	< 0.5	6	27	8	2.89	< 10	< 1	0.16	10	0.45	220
FG2-D17	201 229	< 5	0.2	1.46	< 2	290	< 0.5	< 2	0.11	< 0.5	4	16	7	2.09	< 10	< 1	0.25	< 10	0.46	155
FG2-D18	201 229	< 5	0.4	1.72	4	270	< 0.5	< 2	0.12	< 0.5	5	23	10	2.54	< 10	< 1	0.09	10	0.34	170
FG2-D19	201 229	< 5	0.4	1.72	< 2	290	< 0.5	< 2	0.15	< 0.5	5	27	10	2.69	< 10	< 1	0.09	10	0.41	185
FG2-D20	201 229	< 5	0.2	1.42	< 2	300	< 0.5	< 2	0.14	< 0.5	7	23	16	2.05	< 10	< 1	0.09	< 10	0.45	190
FG3-D01	201 229	< 5	0.4	1.41	< 2	340	< 0.5	< 2	0.25	< 0.5	9	29	15	2.48	< 10	1	0.05	10	0.44	360
FG3-D02	201 229	< 5	0.4	1.53	2	250	< 0.5	< 2	0.15	< 0.5	6	26	12	2.42	< 10	< 1	0.07	10	0.43	170
FG3-D03	201 229	< 5	0.4	1.54	< 2	360	< 0.5	< 2	0.26	< 0.5	5	21	9	2.42	< 10	< 1	0.21	10	0.44	190
FG3-D04	201 229	< 5	0.6	2.35	6	260	< 0.5	< 2	0.16	< 0.5	8	41	16	3.26	< 10	< 1	0.09	10	0.57	255
FG3-D05	201 229	< 5	0.4	1.61	2	280	< 0.5	< 2	0.23	< 0.5	6	36	16	2.35	< 10	< 1	0.05	10	0.52	185
FG3-D06	201 229	< 5	0.4	1.83	8	320	< 0.5	< 2	0.26	< 0.5	6	36	15	2.59	< 10	< 1	0.07	10	0.47	185

CERTIFICATION: _____



Chemex Labs Ltd.

Analytical Chemists * Geochemists * Registered Assayers

212 Brooksbank Ave., North Vancouver
British Columbia, Canada V7J 2C1
PHONE: 604-984-0221 FAX: 604-984-0218

FAITH MINES LTD.

1000 - 675 W. HASTINGS ST.
VANCOUVER, BC
V6B 1N6

Project : LULU/FLUG/MABER
Comments:

Page Number : 2-B
Total Pages : 5
Certificate Date: 28-AUG-95
Invoice No. : I9525266
P.O. Number :
Account : HUC


CERTIFICATE OF ANALYSIS

A9525266

SAMPLE	PREP CODE	Mo ppm	Na %	Ni ppm	P ppm	Pb ppm	Sb ppm	Sc ppm	Sr ppm	Ti %	Tl ppm	U ppm	V ppm	W ppm	Zn ppm
FG-D41	201 229	< 1	0.01	16	470	2	< 2	3	26	0.07	< 10	< 10	36	< 10	48
FG-D42	201 229	< 1	0.01	16	460	6	< 2	4	26	0.07	< 10	< 10	40	< 10	46
FG-D43	201 229	1	0.01	18	360	6	2	4	29	0.07	< 10	< 10	41	< 10	52
FG-D44	201 229	< 1	0.01	20	450	8	2	5	33	0.06	< 10	< 10	42	< 10	56
FG-D45	201 229	1	0.01	19	250	8	2	3	23	0.07	< 10	< 10	43	< 10	50
FG-D46	201 229	< 1	< 0.01	16	310	6	2	3	18	0.06	< 10	< 10	35	< 10	44
FG-D47	201 229	< 1	< 0.01	16	200	8	2	2	15	0.07	< 10	< 10	37	< 10	42
FG-D48	201 229	1	< 0.01	18	160	6	2	3	13	0.07	< 10	< 10	45	< 10	52
FG-D49	201 229	1	< 0.01	20	190	8	2	4	15	0.08	< 10	< 10	56	< 10	50
FG-D50	201 229	< 1	0.01	15	180	10	2	3	17	0.08	< 10	< 10	50	< 10	44
FG-D51	201 229	1	< 0.01	42	150	6	2	7	19	0.09	< 10	< 10	62	< 10	56
FG-D52	201 229	< 1	0.01	12	210	6	< 2	2	24	0.06	< 10	< 10	37	< 10	34
FG-D53	201 229	< 1	0.01	23	200	8	< 2	3	23	0.08	< 10	< 10	48	< 10	50
FG-D54	201 229	< 1	0.01	34	100	2	2	4	15	0.09	< 10	< 10	46	< 10	52
FG2-D01	201 229	< 1	0.01	15	240	6	2	3	25	0.07	< 10	< 10	37	< 10	46
FG2-D02	201 229	1	0.01	17	290	12	< 2	4	31	0.06	< 10	< 10	39	< 10	52
FG2-D03	201 229	1	0.01	16	320	10	2	4	42	0.06	< 10	< 10	39	< 10	48
FG2-D04	201 229	< 1	< 0.01	11	320	4	2	3	25	0.04	< 10	< 10	27	< 10	36
FG2-D05	201 229	< 1	< 0.01	12	240	4	< 2	3	22	0.06	< 10	< 10	32	< 10	42
FG2-D06	201 229	< 1	< 0.01	12	150	6	2	3	23	0.07	< 10	< 10	33	< 10	44
FG2-D07	201 229	1	< 0.01	15	120	6	2	4	25	0.07	< 10	< 10	38	< 10	46
FG2-D08	201 229	1	< 0.01	17	130	10	< 2	4	19	0.07	< 10	< 10	41	< 10	52
FG2-D09	201 229	1	< 0.01	16	220	6	< 2	3	22	0.06	< 10	< 10	34	< 10	42
FG2-D10	201 229	1	0.01	17	140	6	2	4	21	0.07	< 10	< 10	44	< 10	54
FG2-D11	201 229	1	< 0.01	8	90	8	2	2	20	0.06	< 10	< 10	27	< 10	34
FG2-D12	201 229	1	< 0.01	18	120	8	2	4	17	0.08	< 10	< 10	43	< 10	52
FG2-D13	201 229	< 1	< 0.01	14	150	8	2	3	14	0.07	< 10	< 10	37	< 10	50
FG2-D14	201 229	< 1	0.01	14	280	6	2	3	17	0.09	< 10	< 10	43	< 10	54
FG2-D15	201 229	1	0.01	11	160	6	2	3	16	0.09	< 10	< 10	47	< 10	48
FG2-D16	201 229	1	< 0.01	14	250	10	2	3	16	0.07	< 10	< 10	47	< 10	60
FG2-D17	201 229	< 1	< 0.01	9	200	6	4	3	8	0.03	< 10	< 10	18	< 10	34
FG2-D18	201 229	1	< 0.01	12	190	6	2	2	11	0.06	< 10	< 10	41	< 10	44
FG2-D19	201 229	1	< 0.01	12	280	8	< 2	2	12	0.07	< 10	< 10	44	< 10	48
FG2-D20	201 229	< 1	< 0.01	12	110	6	2	2	14	0.04	< 10	< 10	24	< 10	34
FG3-D01	201 229	1	0.01	16	300	4	2	3	18	0.06	< 10	< 10	40	< 10	52
FG3-D02	201 229	1	< 0.01	13	170	6	2	3	15	0.06	< 10	< 10	37	< 10	44
FG3-D03	201 229	1	< 0.01	11	570	6	2	3	17	0.06	< 10	< 10	36	< 10	58
FG3-D04	201 229	1	0.01	22	170	10	2	3	13	0.10	< 10	< 10	51	< 10	66
FG3-D05	201 229	< 1	0.01	18	180	8	< 2	3	16	0.08	< 10	< 10	40	< 10	48
FG3-D06	201 229	< 1	< 0.01	17	160	14	2	3	19	0.08	< 10	< 10	48	< 10	48

CERTIFICATION:

Walter Buchler



Chemex Labs Ltd.

Analytical Chemists * Geochemists * Registered Assayers
 212 Brooksbank Ave., North Vancouver
 British Columbia, Canada V7J 2C1
 PHONE: 604-984-0221 FAX: 604-984-0218

FAITH MINES LTD.

1000 - 675 W. HASTINGS ST.
 VANCOUVER, BC
 V6B 1N6

Project : LULU/FLUG/MABER
 Comments:


Page Number : 3-A
 Total Pages : 5
 Certificate Date : 28-AUG-95
 Invoice No. : I9525266
 P.O. Number :
 Account : HUC

CERTIFICATE OF ANALYSIS

A9525266

SAMPLE	PREP CODE	Au ppb FA+AA	Ag ppm	Al %	As ppm	Ba ppm	Be ppm	Bi ppm	Ca %	Cd ppm	Co ppm	Cr ppm	Cu ppm	Fe %	Ga ppm	Hg ppm	K %	La ppm	Mg %	Mn ppm
FG3-D07	201 229	< 5	0.2	1.47	< 2	230	< 0.5	< 2	0.23	< 0.5	5	35	11	2.13	< 10	< 1	0.08	10	0.47	145
FG3-D08	201 229	< 5	0.4	1.53	6	190	< 0.5	< 2	0.21	< 0.5	5	35	14	2.39	< 10	< 1	0.07	10	0.46	170
FG3-D09	201 229	< 5	0.4	1.56	6	280	< 0.5	< 2	0.27	< 0.5	6	40	12	2.38	< 10	< 1	0.08	10	0.51	175
FG3-D10	201 229	< 5	0.4	1.26	10	180	< 0.5	< 2	0.16	< 0.5	4	17	9	2.27	< 10	< 1	0.18	10	0.37	175
FG3-D11	201 229	< 5	0.4	1.47	< 2	190	< 0.5	< 2	0.15	< 0.5	5	17	9	2.44	< 10	< 1	0.15	10	0.33	160
FG3-D12	201 229	< 5	0.4	1.56	8	220	< 0.5	< 2	0.18	< 0.5	5	25	11	2.50	< 10	< 1	0.05	10	0.38	155
FG3-D13	201 229	< 5	0.4	1.25	< 2	210	< 0.5	< 2	0.15	< 0.5	4	21	8	1.98	< 10	< 1	0.05	10	0.37	145
FG3-D14	201 229	< 5	0.4	1.70	2	240	< 0.5	< 2	0.22	< 0.5	7	49	14	2.72	< 10	< 1	0.06	10	0.65	190
FG3-D15	201 229	< 5	0.4	1.73	8	240	< 0.5	< 2	0.20	< 0.5	8	50	17	2.61	< 10	< 1	0.04	10	0.56	225
FG3-D16	201 229	< 5	0.6	2.04	8	380	< 0.5	< 2	0.22	< 0.5	8	37	22	2.92	10	< 1	0.09	20	0.51	200
FG3-D17	201 229	< 5	0.8	2.24	12	200	< 0.5	< 2	0.26	< 0.5	10	114	28	3.04	< 10	< 1	0.03	10	0.94	265
FG3-D18	201 229	< 5	0.4	1.89	6	180	< 0.5	< 2	0.21	< 0.5	8	61	21	2.60	< 10	< 1	0.03	10	0.70	220
FG3-D19	201 229	< 5	0.4	1.65	< 2	140	< 0.5	< 2	0.23	< 0.5	7	64	15	2.35	< 10	< 1	0.03	10	0.68	205
FG3-D20	201 229	< 5	0.4	1.90	12	140	< 0.5	< 2	0.25	< 0.5	9	87	37	2.70	< 10	< 1	0.03	10	0.94	240
	201 229	< 5	0.6	1.30	2	130	< 0.5	< 2	0.19	< 0.5	7	44	46	2.72	< 10	< 1	0.06	< 10	0.86	220
	201 229	< 5	0.8	2.48	2	290	< 0.5	< 2	0.45	< 0.5	16	55	78	3.87	10	< 1	0.09	< 10	0.61	365
	201 229	< 5	0.4	2.09	6	320	< 0.5	< 2	0.45	< 0.5	10	43	47	3.14	10	< 1	0.04	20	0.69	275
	201 229	< 5	0.6	1.94	< 2	320	< 0.5	< 2	0.39	< 0.5	9	36	24	2.85	< 10	< 1	0.04	20	0.61	365
	201 229	< 5	0.6	2.30	< 2	490	< 0.5	< 2	0.55	< 0.5	10	68	39	3.11	10	< 1	0.04	20	0.69	275
	201 229	< 5	0.6	2.23	2	240	< 0.5	< 2	0.25	< 0.5	8	30	23	3.98	< 10	< 1	0.04	10	0.61	305
	201 229	< 5	0.6	2.23	6	200	< 0.5	< 2	0.34	< 0.5	9	46	27	3.98	< 10	< 1	0.04	10	0.78	245
	201 229	< 5	0.8	2.23	6	260	< 0.5	< 2	0.46	< 0.5	12	77	29	3.98	10	< 1	0.04	10	0.77	420
	201 229	< 5	0.8	2.20	6	220	< 0.5	< 2	0.44	< 0.5	10	67	29	3.57	10	< 1	0.05	10	0.83	305
	201 229	< 5	0.2	2.90	10	270	< 0.5	< 2	0.43	0.5	10	67	89	6.52	10	< 1	0.09	10	1.66	800
	201 229	< 5	0.2	1.96	12	250	< 0.5	< 2	0.25	< 0.5	9	29	19	3.15	10	< 1	0.07	10	0.50	255
	201 229	< 5	0.2	1.94	12	170	< 0.5	< 2	0.25	< 0.5	8	29	14	3.19	10	< 1	0.06	10	0.49	235
	201 229	< 5	< 0.2	2.27	12	160	< 0.5	< 2	0.25	< 0.5	12	35	19	3.62	10	< 1	0.04	10	0.76	280
	201 229	< 5	0.2	2.59	6	220	< 0.5	< 2	0.37	< 0.5	16	40	51	4.05	10	< 1	0.03	10	0.83	575
	201 229	< 5	< 0.2	2.39	6	220	< 0.5	< 2	0.38	< 0.5	16	28	29	4.73	10	< 1	0.06	10	1.00	1055
	201 229	< 5	< 0.2	1.77	2	120	< 0.5	< 2	0.75	< 0.5	15	20	26	4.05	10	< 1	0.04	10	0.46	635
	201 229	< 5	< 0.2	1.77	2	130	< 0.5	< 2	0.18	< 0.5	2	13	13	3.06	< 10	< 1	0.04	10	0.15	80
	201 229	< 5	< 0.2	1.77	2	230	< 0.5	< 2	0.43	< 0.5	14	35	26	3.06	< 10	< 1	0.07	20	0.49	510
	201 229	< 5	0.2	1.07	4	130	< 0.5	< 2	0.33	< 0.5	12	28	18	3.76	< 10	< 1	0.29	10	0.99	430
	201 229	< 5	0.2	1.18	< 2	70	< 0.5	< 2	0.15	< 0.5	6	12	12	2.39	< 10	< 1	0.32	< 10	0.50	220
	201 229	< 5	0.2	1.53	12	190	< 0.5	< 2	0.20	< 0.5	8	24	20	2.36	< 10	< 1	0.04	10	0.45	300
	201 229	< 5	< 0.2	0.93	10	140	< 0.5	< 2	0.12	< 0.5	3	13	9	1.77	< 10	< 1	0.04	10	0.27	110
	201 229	< 5	0.2	2.19	2	240	< 0.5	< 2	0.24	< 0.5	12	25	31	3.85	10	< 1	0.10	10	0.27	325

CERTIFICATION:



Chemex Labs Ltd.

Analytical Chemists * Geochemists * Registered Assayers

212 Brooksbank Ave., North Vancouver
British Columbia, Canada V7J 2C1
PHONE: 604-984-0221 FAX: 604-984-0218

FAITH MINES LTD.

1000 - 675 W. HASTINGS ST.
VANCOUVER, BC
V6B 1N6

Project : LULU/FLUG/MABER
Comments:

Page Number : 3-B
Total Pages : 5
Certificate Date: 28-AUG-95
Invoice No. : I9525266
P.O. Number :
Account : HUC

CERTIFICATE OF ANALYSIS

A9525266

SAMPLE	PREP CODE	Mo ppm	Na %	Ni ppm	P ppm	Pb ppm	Sb ppm	Sc ppm	Sr ppm	Ti %	Tl ppm	U ppm	V ppm	W ppm	Zn ppm
FG3-D07	201 229	1	0.01	16	200	10	< 2	3	16	0.07	< 10	< 10	34	< 10	40
FG3-D08	201 229	< 1	< 0.01	15	290	12	< 2	3	15	0.08	< 10	< 10	41	< 10	42
FG3-D09	201 229	< 1	< 0.01	17	180	8	< 2	3	20	0.09	< 10	< 10	44	< 10	44
FG3-D10	201 229	< 1	< 0.01	10	200	8	< 2	2	18	0.06	< 10	< 10	29	< 10	44
FG3-D11	201 229	1	< 0.01	9	110	8	2	2	17	0.06	< 10	< 10	30	< 10	36
FG3-D12	201 229	1	< 0.01	12	220	8	2	2	15	0.07	< 10	< 10	47	< 10	46
FG3-D13	201 229	< 1	< 0.01	10	140	6	< 2	2	13	0.06	< 10	< 10	34	< 10	42
FG3-D14	201 229	< 1	< 0.01	18	150	6	2	3	14	0.07	< 10	< 10	45	< 10	48
FG3-D15	201 229	1	0.01	21	130	10	4	4	14	0.08	< 10	< 10	47	< 10	48
FG3-D16	201 229	1	0.01	21	160	12	2	4	18	0.08	< 10	< 10	53	< 10	58
FG3-D17	201 229	< 1	0.01	35	120	12	2	5	15	0.10	< 10	< 10	56	< 10	62
FG3-D18	201 229	< 1	0.01	22	130	8	2	3	13	0.08	< 10	< 10	50	< 10	52
FG3-D19	201 229	< 1	0.01	20	100	10	< 2	3	13	0.10	< 10	< 10	51	< 10	46
FG3-D20	201 229	1	0.01	26	130	6	< 2	3	13	0.09	< 10	< 10	48	< 10	50
	201 229	1	0.02	16	320	4	2	6	14	0.10	< 10	< 10	84	< 10	46
	201 229	< 1	0.01	26	590	6	2	8	23	0.13	< 10	< 10	101	< 10	72
	201 229	< 1	0.02	19	490	12	< 2	8	23	0.11	< 10	< 10	83	< 10	64
	201 229	1	0.02	17	380	2	2	6	24	0.10	< 10	< 10	68	< 10	62
	201 229	1	0.02	26	360	14	< 2	10	26	0.07	< 10	< 10	67	< 10	68
	201 229	1	0.01	10	250	12	2	7	18	0.03	< 10	< 10	70	< 10	64
	201 229	< 1	0.01	10	320	10	2	6	19	0.07	< 10	< 10	71	< 10	64
	201 229	1	0.01	16	320	8	2	9	25	0.07	< 10	< 10	70	< 10	78
	201 229	1	0.01	19	320	7	2	7	22	0.08	< 10	< 10	70	< 10	76
	201 229	2	0.01	25	560	16	2	16	34	0.08	< 10	< 10	167	10	86
	201 229	< 1	0.01	15	440	14	2	10	18	0.07	< 10	< 10	68	< 10	66
	201 229	1	0.01	13	220	8	2	7	12	0.07	< 10	< 10	86	< 10	58
	201 229	< 1	0.01	17	370	4	4	4	10	0.07	< 10	< 10	86	< 10	68
	201 229	1	0.01	23	460	4	2	25	25	0.07	< 10	< 10	98	< 10	72
	201 229	1	0.01	14	750	10	2	10	29	0.08	< 10	< 10	113	< 10	80
	201 229	< 1	0.01	17	320	6	2	14	33	0.06	< 10	< 10	70	< 10	88
	201 229	< 1	0.03	17	320	4	2	2	16	0.07	< 10	< 10	70	< 10	42
	201 229	< 1	0.01	17	510	8	2	8	25	0.08	< 10	< 10	70	< 10	74
	201 229	1	0.01	17	580	16	2	8	18	0.13	< 10	< 10	91	< 10	74
	201 229	1	0.01	7	340	4	< 2	3	9	0.07	< 10	< 10	68	< 10	58
	201 229	1	0.01	16	290	14	2	3	13	0.09	< 10	< 10	56	< 10	50
	201 229	1	0.01	7	140	8	< 2	2	11	0.09	< 10	< 10	55	< 10	28
	201 229	1	0.01	14	270	12	2	6	19	0.11	< 10	< 10	89	< 10	62

CERTIFICATION:

