

**YUKON MINFILE  
STANDARD REPORT  
CANADA YUKON ECONOMIC DEVELOPMENT PLAN  
MINERAL RESOURCES SUBAGREEMENT**

<b>NAME(S):</b> Nokluit	<b>NTS MAP SHEET:</b> 105 F 8
<b>MINFILE #:</b> 105F 080	<b>LATITUDE:</b> 61°29'00"N
<b>MAJOR COMMODITIES:</b> Th,REE,Nb,Ag,Pb	<b>LONGITUDE:</b> 132°10'00"W
<b>MINOR COMMODITIES:</b> U,F,Ba,Zn,Cu,Au	<b>DEPOSIT TYPE:</b> Skarn, Vein
<b>TECTONIC ELEMENT:</b> Cassiar Platform	<b>STATUS:</b> Prospect

---

## CLAIMS

KAY, NOKLUIT, KETZA, LANCER, DIG.

## WORK HISTORY

The syenite stock and associated fluorite and barite were first noted by British Yukon ECL on its Kay cl (69843), staked in Oct/54 and mapped in 1955. The radioactivity and rare earth minerals were discovered by Ukon JV (Chevron and Kerr Addison), which staked the Nokluit cl (YA567) in Aug/76 and explored with mapping, soil sampling and radiometric surveys in 1976 and 1977 and wide-spaced rock sampling in 1979.

The north side was restaked as Ketza cl (YA72436) in Oct/84 by a joint venture between Quillo Res Inc and High River Res L, which performed mapping and geochem sampling in 1985. In 1987, Canamax Res Inc performed airborne mag, geochem and VLF-EM surveys under an option. The claims were transferred to Canamax in May/89 then returned to Quillo and High River in Dec/89.

Restaked as Lancer claims (YB33962) in May/91 by J. Dodge, who prospected and sampled that year and transferred the claims to Dodgex Ltd in Jan/92. The Lancer 9-10 cl (YB46275) were added in Sept/93, along with the nearby Dig 1-2 cl (YB46273) by J. Dodge. In Aug/93, the Dig cl were hand trenched, sampled, and surveyed with a scintillometer.

## GEOLOGY

Radioactive and rare earth minerals are associated with purple fluorite in skarns peripheral to a small Mississippian syenite stock cutting Cambrian carbonate rocks. Similar mineralization is found nearby in narrow siliceous veins cutting trachyte and tuff of Mississippian age. Assays range up to 3200 ppm Th, 74 ppm U, 2000 ppm Ce, 2000 ppm La, 2000 ppm Nd, 2000 ppm Y and 0.95%  $\text{Cb}_2\text{O}_5$ . The best chip sample collected in 1979 contained 1.2% rare earth elements and 0.5% niobium across 10 m.

Mapping by J. Dodge in 1991 showed that the rare earth elements are concentrated throughout a 3 to 8 m wide silicified and carbonatized zone in a metasomatized syenite dyke. The zone is slightly radioactive and has a strike of 120° and a subvertical dip. Petrographic analysis of a piece of leucocratic syenite showed that it consists almost entirely of fresh perthitic K feldspar, with up to 10% plagioclase, 10% quartz and 16% carbonate. Along the mineralized zone the syenite is altered to an almost structureless quartz-carbonate rock with relict lath textures. A more melanocratic phase of the syenite stock consisted of 53% albite and 28% aegirine, and lesser amounts of carbonate, hematite, fluorite, phlogopite and quartz.

Two galena-sphalerite showings were located by Quillo/High River. Grab samples of galena-rich and sphalerite-rich talus about 2 km northwest assayed 42.8% Pb, 1230.8 g/t Ag, 4.8% Zn and 0.07 g/t Au; and 17.7% Zn, 1.0% Pb, 48.0 g/t Ag and 0.03 g/t Au, respectively. This mineralization occurs in Lower Cambrian limestone near a major northwest-trending regional fault.

The second showing, one km to the northwest, consists of a northeast-trending vein swarm in Siluro-Devonian carbonate rocks. Individual veins are less than 4 cm wide within a zone that is 30 m wide. A grab sample assayed 918.8 g/t Ag, 25.1% Pb, 0.1% Cu and 0.07% Zn.

## **REFERENCES**

- BRITISH YUKON EXPLORATION CO. LTD, Jan/56. Assessment Report by A.E. Aho & W.A. Padgham.
- DODGEX LTD, Jul/92. Assessment Report #093036 by J.S. Dodge.
- DODGEX LTD, May/94. Assessment Report #093196 by J.S. Dodge.
- MINERAL INDUSTRY REPORT 1976, p. 190-191; 1977, p. 80.
- QUILLO RESOURCES INC./HIGH RIVER RESOURCES LTD, Mar/86. Assessment Report by C.G. Verley.
- UKON JOINT VENTURE, Jan/77, Dec/79 & Jan/80. Assessment Reports #090574 & 090577 by A.R. Archer.
- YUKON EXPLORATION 1987, p. 153.
- YUKON GEOLOGY & EXPLORATION 1979-80, p. 55-59, 175.



M.R. file no.
R.M.M.R. file no.
Date forwarded 13 June, 1994


### TRANSMITTAL FORM

From Mining Recorder at: Watson Lake

To Regional Manager, Mineral Rights at Whitehorse, Y.T.

For action are:

<input type="checkbox"/> NEW APPLICATION FOR PLACER LEASE TO PROSPECT	Name		
<input type="checkbox"/> RENEWAL APPLICATION PLACER LEASE TO PROSPECT	Name		Lease no.
<input type="checkbox"/> AFFIDAVIT OF EXPENDITURE ON PLACER LEASE	Name		Lease no.
<input type="checkbox"/> SECURITY DEPOSIT			
<input type="checkbox"/> FINANCIAL ABILITY			
<input type="checkbox"/> ASSIGNMENT OF PLACER LEASE NO.	From	To	
<input type="checkbox"/> GROUPING APPLICATION UNDER SEC. 52(2) PLACER MINING ACT.	Owner		
<input type="checkbox"/> DIAMOND DRILL LOGS	Claims		Claim sheet no.
<input checked="" type="checkbox"/> QUARTZ ASSESSMENT REPORT	Claims		Claim sheet no.
	Type of report	Submitted by	
	Cls. work performed on		\$ req. for ren. application



FOR NUMBERING. PLS RTN ONE COPY. RETAIN ONE

*[Signature]*  
Signature

FOR FILING. BECAUSE OF ASSAY RESULTS, THIS WILL BE CONFIDENTIAL.

Date returned

093196

Signature

needs approval

copy 2

MINFILE: 105F 080  
PAGE NO: 1 of 2  
UPDATED: 07/21/94

**YUKON MINFILE  
STANDARD REPORT  
CANADA YUKON ECONOMIC DEVELOPMENT PLAN  
MINERAL RESOURCES SUBAGREEMENT**

**NAME(S):** Nokluit  
**MINFILE #:** 105F 080  
**MAJOR COMMODITIES:** Th, REE, Nb, Ag, Pb  
**MINOR COMMODITIES:** U, F, Ba, Zn, Cu, Au  
**TECTONIC ELEMENT:** Cassiar Platform

**NTS MAP SHEET:** 105 F 8  
**LATITUDE:** 61°29'00"N  
**LONGITUDE:** 132°10'00"W  
**DEPOSIT TYPE:** Skarn, Vein  
**STATUS:** Prospect

---

**CLAIMS**

KAY, NOKLUIT, KETZA, LANCER, DIG.

**WORK HISTORY**

The syenite stock and associated fluorite and barite were first noted by British Yukon ECL on its Kay cl (69843), staked in Oct/54 and mapped in 1955. The radioactivity and rare earth minerals were discovered by Ukon JV (Chevron and Kerr Addison), which staked the Nokluit cl (YA567) in Aug/76 and explored with mapping, soil sampling and radiometric surveys in 1976 and 1977 and wide-spaced rock sampling in 1979.

The north side was restaked as Ketza cl (YA72436) in Oct/84 by a joint venture between Quillo Res Inc and High River Res L, which performed mapping and geochem sampling in 1985. In 1987, Canamax Res Inc performed airborne mag, geochem and VLF-EM surveys under an option. The claims were transferred to Canamax in May/89 then returned to Quillo and High River in Dec/89.

Restaked as Lancer claims (YB33962) in May/91 by J. Dodge, who prospected and sampled that year and transferred the claims to Dodgex Ltd in Jan/92. The Lancer 9-10 cl (YB46275) were added in Sept/93, along with the nearby Dig 1-2 cl (YB46273) by J. Dodge. In Aug/93, the Dig cl were hand trenched, sampled, and surveyed with a scintillometer.

**GEOLOGY**

Radioactive and rare earth minerals are associated with purple fluorite in skarns peripheral to a small Mississippian syenite stock cutting Cambrian carbonate rocks. Similar mineralization is found nearby in narrow siliceous veins cutting trachyte and tuff of Mississippian age. Assays range up to 3200 ppm Th, 74 ppm U, 2000 ppm Ce, 2000 ppm La, 2000 ppm Nd, 2000 ppm Y and 0.95%  $Cb_2O_5$ . The best chip sample collected in 1979 contained 1.2% rare earth elements and 0.5% niobium across 10 m.

Mapping by J. Dodge in 1991 showed that the rare earth elements are concentrated throughout a 3 to 8 m wide silicified and carbonatized zone in a metasomatized syenite dyke. The zone is slightly radioactive and has a strike of 120° and a subvertical dip. Petrographic analysis of a piece of leucocratic syenite showed that it consists almost entirely of fresh perthitic K feldspar, with up to 10% plagioclase, 10% quartz and 16% carbonate. Along the mineralized zone the syenite is altered to an almost structureless quartz-carbonate rock with relict lath textures. A more melanocratic phase of the syenite stock consisted of 53% albite and 28% aegirine, and lesser amounts of carbonate, hematite, fluorite, phlogopite and quartz.

Two galena-sphalerite showings were located by Quillo/High River. Grab samples of galena-rich and sphalerite-rich talus about 2 km northwest assayed 42.8% Pb, 1230.8 g/t Ag, 4.8% Zn and 0.07 g/t Au; and 17.7% Zn, 1.0% Pb, 48.0 g/t Ag and 0.03 g/t Au, respectively. This mineralization occurs in Lower Cambrian limestone near a major northwest-trending regional fault.

The second showing, one km to the northwest, consists of a northeast-trending vein swarm in Siluro-Devonian carbonate rocks. Individual veins are less than 4 cm wide within a zone that is 30 m wide. A grab sample assayed 918.8 g/t Ag, 25.1% Pb, 0.1% Cu and 0.07% Zn.

**REFERENCES**

BRITISH YUKON EXPLORATION CO. LTD, Jan/56. Assessment Report by A.E. Aho & W.A. Padgham.

DODGEX LTD, Jul/92. Assessment Report #093036 by J.S. Dodge.

DODGEX LTD, May/94. Assessment Report #093196 by J.S. Dodge.

MINERAL INDUSTRY REPORT 1976, p. 190-191; 1977, p. 80.


QUILLO RESOURCES INC./HIGH RIVER RESOURCES LTD, Mar/86. Assessment Report by C.G. Verley.

YUKON JOINT VENTURE, Jan/77, Dec/79 & Jan/80. Assessment Reports #090574 & 090577 by A.R. Archer.

YUKON EXPLORATION 1987, p. 153.

YUKON GEOLOGY & EXPLORATION 1979-80, p. 55-59, 175.





ASSESSMENT REPORT  
PHYSICAL REPRESENTATION REPORT  
LANCER QUARTZ CLAIMS  
CLAIM SHEET 105-F-08  
WATSON LAKE MINING DISTRICT  
YUKON CANADA

31 MAY, 1994

61° 29' 30"  
132° 09' 50"



093196

Prepared by  
James S. Dodge, P.Eng.  
Whitehorse, Yukon

TABLE OF CONTENTS

<u>Section</u>	<u>Page No.</u>
1.0 INTRODUCTION . . . . .	1
2.0 PROPERTY, LOCATION, ACCESS . . . . .	1
2.1 Property . . . . .	1
2.2 Location . . . . .	1
2.3 Access . . . . .	2
3.0 REPRESENTATION WORK . . . . .	2
3.1 Mobilization . . . . .	2
3.2 Qualifying Representation Work . . . . .	2
4.0 CONCLUSIONS . . . . .	4
4.1 Trenching . . . . .	4
4.2 Radiometric Scanning . . . . .	4
4.3 Assay Results . . . . .	4
4.4 Sampling Procedures Revised . . . . .	4
4.5 Vein Continuity Confirmed . . . . .	4
5.0 CERTIFICATE OF QUALIFICATIONS . . . . .	5
6.0 STATEMENT OF LABOR AND EXPENDITURES . . . . .	6

ILLUSTRATIONS

	<u>Following Page</u>
Photo LANCER 8 Claim Panorama	1
Figure 1 Map Sheet 105-F-08 and Trench Sites . . . . .	3
Figure 2 Trench #1-93 + Photo . . . . .	3
Figure 3 Trench #2-93 + Photo . . . . .	3
Figure 4 Trench #3-93 . . . . .	3
Figure 5 Trench #4-93 + Photo . . . . .	3
Figure 6 Trench #5-93 + Photo . . . . .	3
Figure 7 Trench #6-93 . . . . .	3
Certificate of Analysis by CHEMEX . . . . .	6

## 1.0 INTRODUCTION

During the three-day period 21-23 August, 1993, Mr. James S. Dodge, Professional Engineer Yukon, of 14 MacDonald Road, Whitehorse carried out assessment representation work on the LANCER quartz claims at the headwaters of the Ketzza River on Claim Sheet 105-F-08 in the Watson Lake Mining District.

This report summarizes the representation work.

## 2.0 PROPERTY, LOCATION, ACCESS

2.1 The LANCER property is centered at approximately 61°29'30" north latitude and 132°09'50" west longitude on Claim Sheet 105-F-08 of the Watson Lake Mining District at the headwaters of the Ketzza River.

The property comprises a block of eight LANCER 1-8 contiguous quartz claims which are grouped under certificate WA05512 dated 02 June, 1992 for the performance of work.

### 2.2 Location

Altitudes on the LANCER property range from a low of 1500 meters in the Ketzza River valley up to the highest point on LANCER 2 claim of 2051 meters on the main ENE-trending cirque headwall. Most of the southern half of the property is grass covered (see Photo 1), while nearly inaccessible, cliffy, cirque terrane dominates the northern half of the claims.

1993 Vein Trenching  
Along Dashed Line



LANCER 8 CLAIM  
Viewed Toward West  
August 1993

### 2.3 Access

Summer access is by way of a 9 kilometers of unimproved 4x4 vehicle road which extends southerly from the Ketzka Mine road at Kilometer 30.5 and up to within 500 meters of the ENE end of LANCER 7 claim. The LANCER turn-off at the airstrip on the Ketzka Mine road is 30.5 kilometers from its junction with the Campbell Highway at approximately Kilometer 322 from Watson Lake.

### 3.0 REPRESENTATION WORK

#### 3.1 Mobilization

Mr. Dodge provided a 4x4 pickup in Whitehorse which was driven to the end of the access road near the LANCER claims at an altitude of 1550 meters. Hand tools and scintillometer were carried up to the trenching sites on the projection of the main vein at 1880 meters altitude over a distance of approximately 1.5 kilometers. The truck served a campsite each night.

#### 3.2 Qualifying Representation Work

Purpose of the work was to confirm the lateral continuity of the main vein, its width and inclination, and to obtain samples of the heretofore overburden-covered intervals. Use of a scintillometer was advantageous in defining the width of vein mineralization which exhibits anomalous gamma radiation owing to presence of thorium-bearing minerals.

Six hand dug trench sites were chosen along the projected southeasterly strike of the main vein outcropping on the ridge at Posts No. 1 of LANCER 7&8.

A hip chain line was run commencing at Post No. 1 of LANCER 8 claim at the ridge outcrop of the main vein and extended over vein outcrops SE of the claim post and on to the next outcrops at a distance of 150 meters. Six trenching sites were chosen at intermediate distances between the outcrop areas, namely at 63-, 76-, 85-, 95-, 110-, and 126-meters numbered 1-6 respectively. Although vein float was noted in the talus/overburden, trenching was deemed necessary to expose bedrock clearly enough to map and sample the vein.

The vein was well exposed in all trenches. The scintillometer, Precision Model 111B, was used to scan the level of gamma radiation which reflects the presence of thorium - a general gage of concentration of accompanying targeted minerals containing yttrium, niobium, rare earth elements, titanium, and zirconium.

Chip rock sample (8-12 kg each) of the full vein width plus 0.5 meters into the hanging and footwalls of the vein, were collected from each trench. Samples from Trenches 5 and 6 were combined and analyzed under CHEMEX No. 578267H; samples from Trenches 3 and 4 were combined and analyzed under CHEMEX No. 578268H; and samples from Trenches 1 and 2 were combined and analyzed under CHEMEX No. 57829H. Results were reported out by CHEMEX in Certificate of Analysis #A9321054 (attached).

61° 30'  
132° 12'


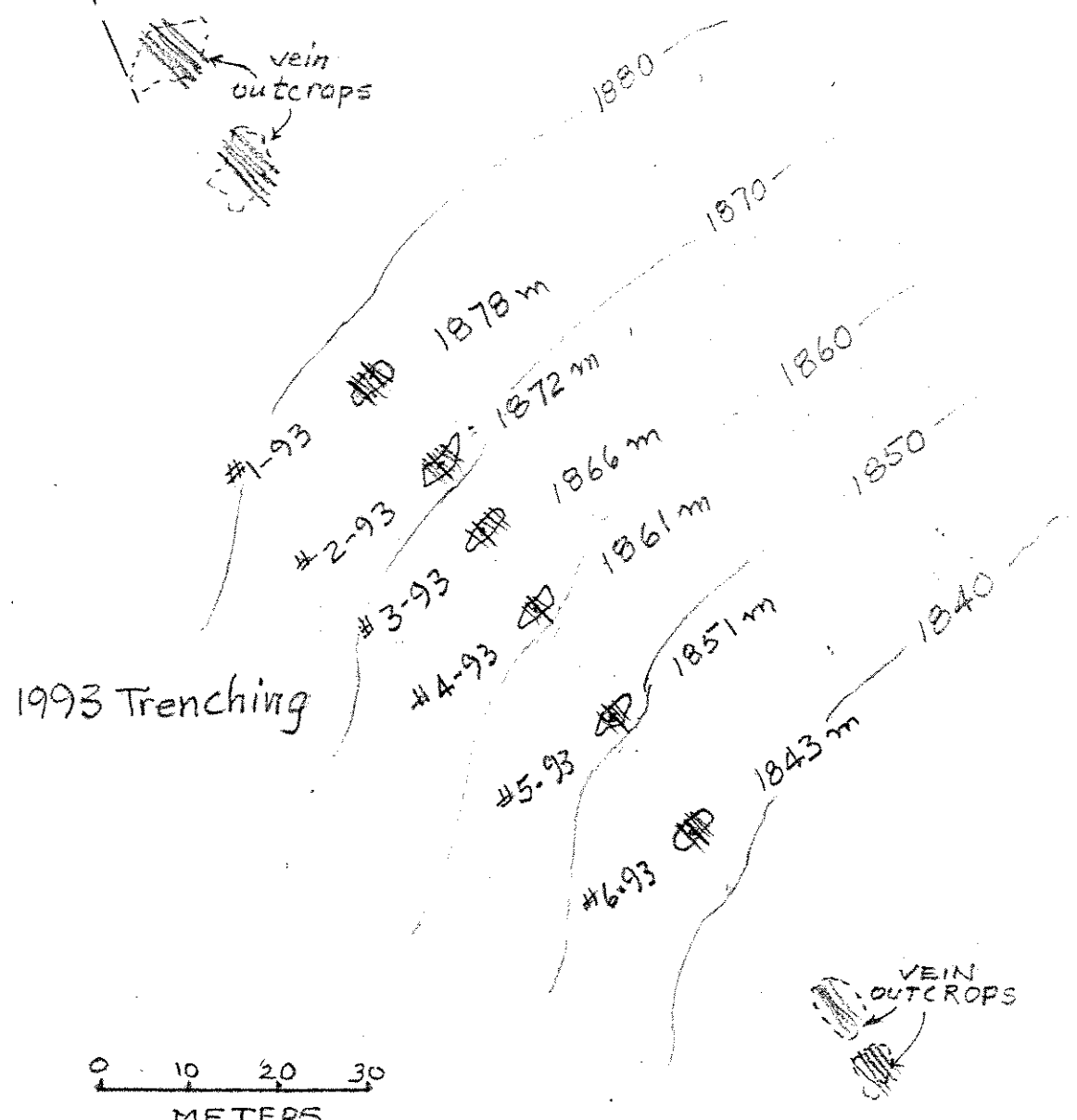
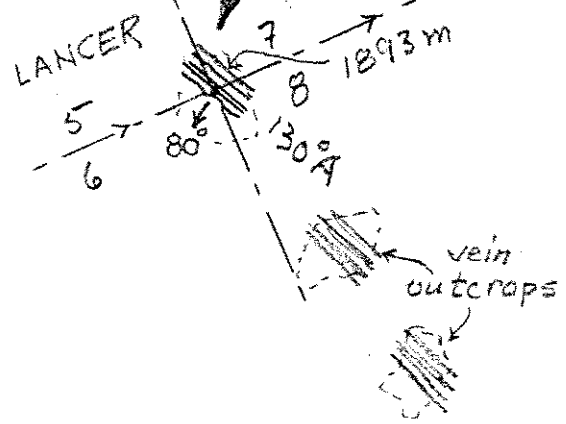


MAP SHEET  
105.F.08



LANCER CLAIMS

VEIN  
= Y+Nb+REE+Zr



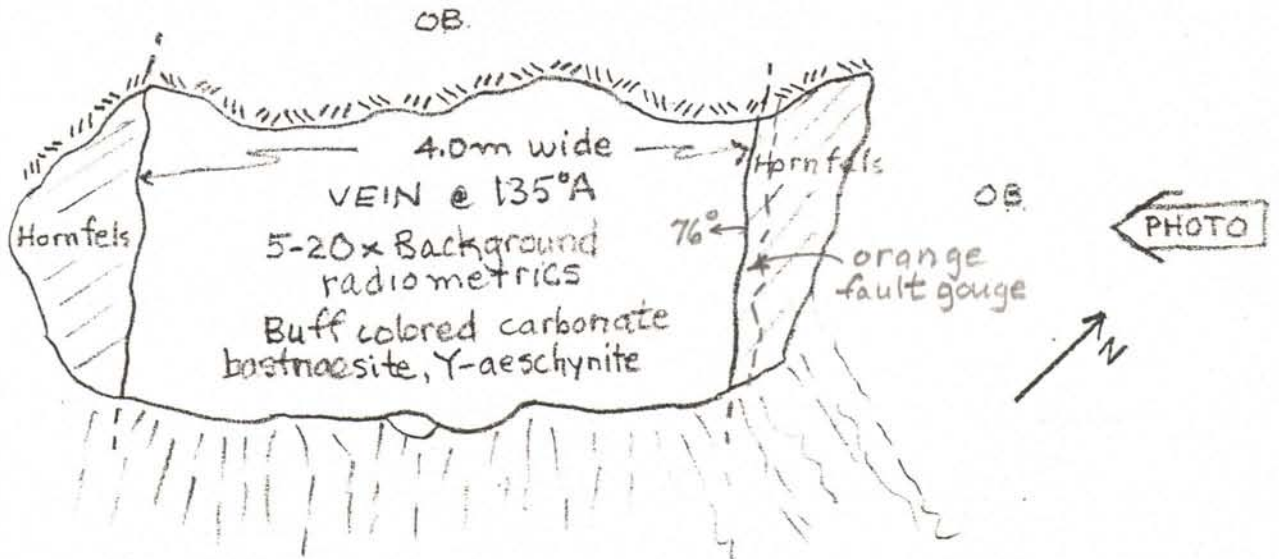
Altitudes in Meters



FIGURE 1



TRENCH  
# 1-93



TRENCH # 1-93  
63m SE of Post No 1 LANCER 8


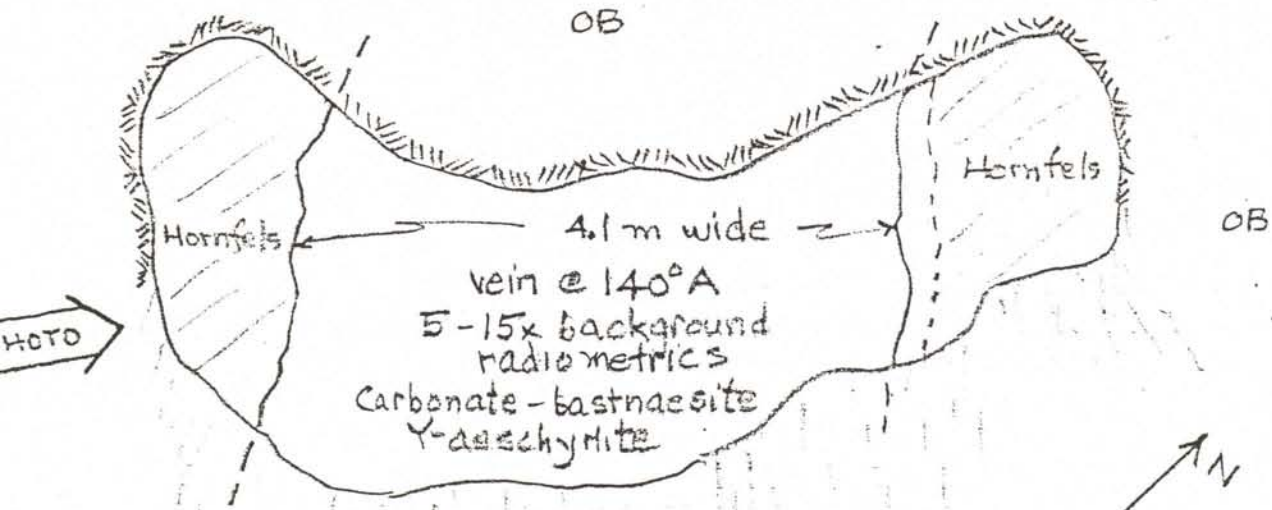


FIGURE 2



TRENCH  
#2-93

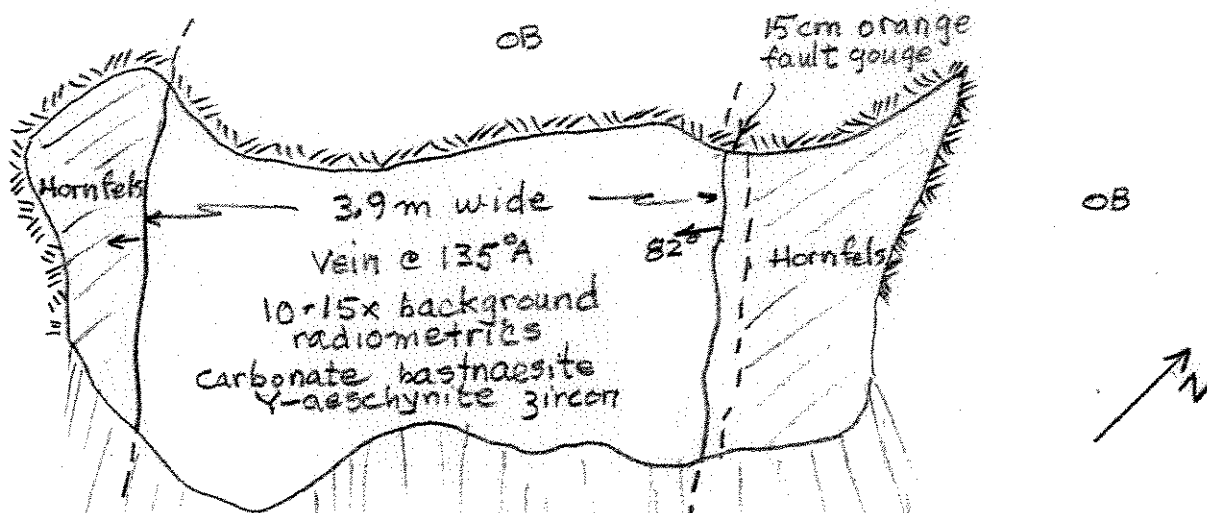


TRENCH #2-93  
76m SE of Post No. 1 LANCER 8

SCALE 1:50  
0 1.0 2.0 3.0  
METERS

FIGURE 3

(NO PHOTO-SHOWING)



TRENCH #3-93

85m SE of Post No. 1 LANCER 8

SCALE 1:50

0 1.0 2.0 3.0  
METERS

FIGURE 4



TRENCH  
#4-93

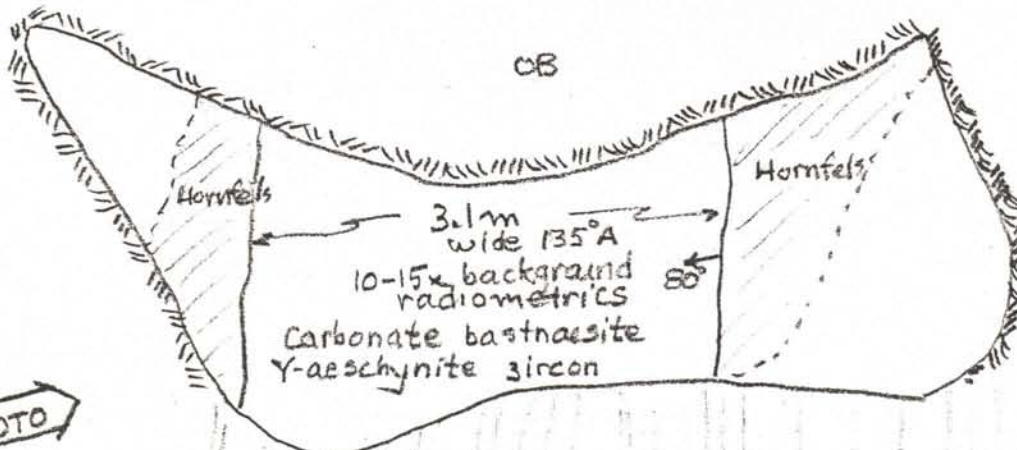


PHOTO →

OB



TRENCH #4-93  
95m SE of Post No 1 LANCER 8


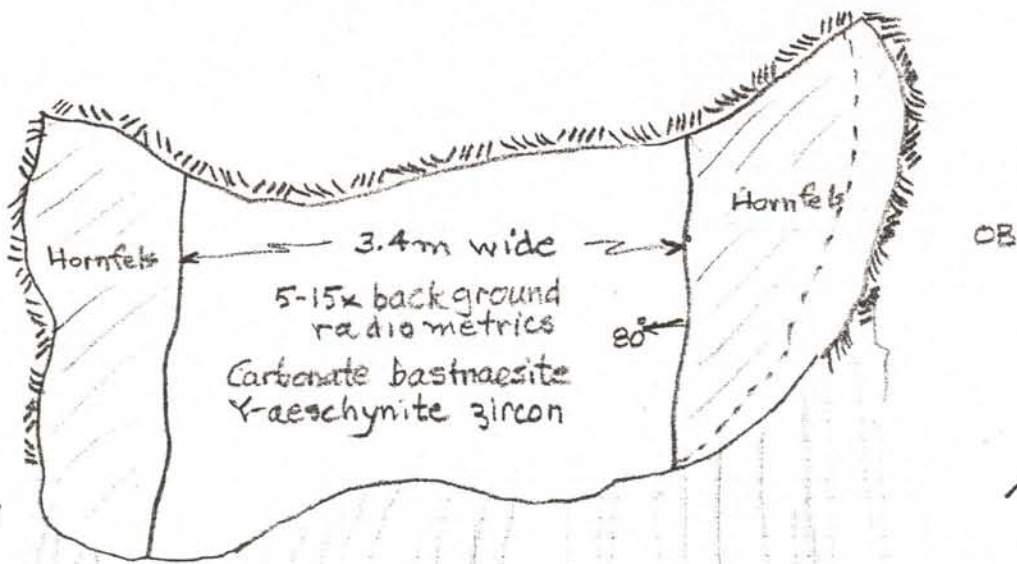


FIGURE 5



TRENCH  
#5-93

OB



TRENCH #5-93  
110m SE of POST No 1 LANCER 8

SCALE 1:50




FIGURE 6

( NO PHOTO )

OB.

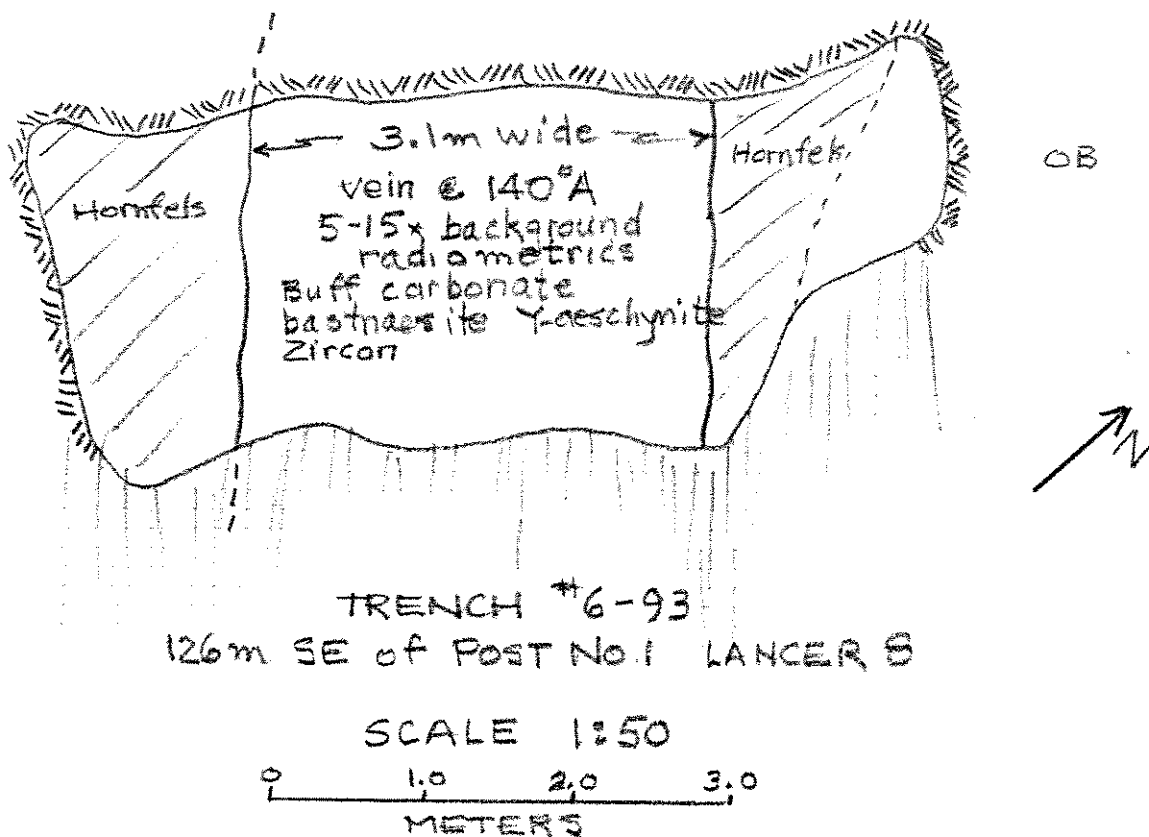


FIGURE 7



# Chemex Labs Ltd.

Analytical Chemists \* Geochemists \* Registered Assayers  
212 Brooksbank Ave., North Vancouver  
British Columbia, Canada V7J 2C1  
PHONE: 604-984-0221

To: DODGE, JAMES S.  
14 MACDONALD RD.  
WHITEHORSE, YUKON  
Y1A 4L2

Page Number :1  
Total Pages :1  
Certificate Date: 24-SEP-93  
Invoice No. :I9321054  
P.O. Number :  
Account :BKY

Project :  
Comments:

## CERTIFICATE OF ANALYSIS

## A9321054

SAMPLE	PREP		Ce	NAA Dy	NAA Er	NAA Eu	NAA Gd	NAA Ho	NAA La	NAA Lu	NAA Nd	NAA Pr	NAA Sm	NAA Tb	NAA Th	NAA Tm	NAA U	NAA Yb	NAA	Nb	Y	Zr
	CODE		ppm	ppm	ppm	ppm	ppm	ppm	ppm	ppm	ppm	ppm	ppm	ppm	ppm	ppm	ppm	ppm	ppm	ppm	ppm	ppm
578267H	208	274	3984	70	20	13.00	150	17	3046	6.10	345	645	152.00	12.60	985	< 1	129.0	37.40	1520	760	5760	
578268H	208	274	2260	56	20	20.00	< 50	11	1375.0	4.30	240	305	122.00	13.20	506	< 1	77.0	31.90	2080	530	3850	
578269H	208	274	4732	70	40	17.00	50	19	3041	7.00	370	420	223.0	14.80	1402	< 1	95.0	47.40	5840	910	3040	

*Adriana Alexander*  
CERTIFICATION:

#### 4.0 CONCLUSIONS

4.1 Trenching confirmed that the main vein is continuous and not offset by faulting, that its width ranges from roughly 3- to 4-meters, and its inclination varies only about 5° from 80° to 75° westerly.

4.2 Scanning of bedrock with handheld scintillometer indicated that the vein exhibited highest radiometric readings. However, up to 5x background readings were obtained from up to 1.0 meter widths in both the hanging- and footwall hornfels bedrock.

Accordingly, chip sampling was extended approximately 0.5 meters beyond the carbonate vein into both hanging and footwalls.

4.3 Assay results of the three combined samples indicated values for yttrium, niobium, rare-earth elements, and zirconium well below the 1992 bedrock sampling of strictly vein material at both the ridge outcrops and the outcrops at 150 and 160 meters SE of the ridge.

4.4 Anomalous radiation detected on bedrock hornfels bordering the vein are spurious. Perhaps slabs of vein talus in proximity to the hornfels accounts for the anomalous readings. In the future, sampling should be confined to the vein.

4.5 Trenching in 1993, supplementing previous sampling of a series of outcrops, confirms the continuity of a 1200-meter southeasterly extension of the main vein from the ridge at Post No. 1 of LANCER 8.

CERTIFICATE


I, James S. Dodge, consulting economic geologist located at 14 MacDonald Road, Whitehorse, Yukon, Canada do hereby certify that:

1. I am a graduate of the Missouri School of Mines (1941), Rolla, Missouri, receiving a degree as a Mining Engineer, that I am a graduate of Leland Stanford University (1951), Palo Alto, California, receiving a master of science degree in economic geology. Training also included summer geological mapping (1940) with Princeton University in Montana, and studies in exploration geochemistry and ore deposits at Albert Ludwigs Universitaet (1952), Freiburg, Germany.
2. I am a Registered Professional Engineer in the Yukon Territory, Canada under Certificate Number 311.
3. I have practiced the professions of mining engineering and economic geology since 1941, with the exception during service in the U.S. Army (1944-1946).
4. I have personally carried out the hand trenching on the LANCER 8 claim on Claim Sheet 105-F-08 in the Watson Lake Mining District during 21-23 August, 1993.

Dated at Whitehorse, Yukon this 31 May, 1994 A.D.

Respectfully submitted,

*James A. Dodge*  
James S. Dodge  
Professional Engineer, Yukon  
14 MacDonald Road  
Whitehorse, Yukon Y1A 4L2




STATEMENT OF LABOR AND EXPENDITURES  
LANCER 1-8 CLAIMS

During the period 21-23 August, 1993, Mr. James S. Dodge carried out hand trenching on the LANCER 8 quartz claim in Claim Sheet 105-F-08 of the Watson Lake Mining District.

The following is a summation of labor and expenditures associated with the work program:

Transportation (mob. and de-mob.)		
4x4 pickup Whitehorse-Lancer claims (return)		
950 km @ 15¢/km 20/24 August 1993		\$142.50
Assays		
Samples analyzed by CHEMEX for Rare-earth elements, Niobium, Yttrium, and Zirconium		
3 samples @ \$82.15 +GST		263.70
Camp Supplies		
Food 3 days @ \$20/day	60.00	
Flagging 2 rolls @ \$3 ea	6.00	
Photography	<u>6.50</u>	72.50
Equipment Use		
Dodge's personal Model 111B Precision scintillometer nominally operated during three-day period @ \$10/day		30.00
Labor		
Dodge hand-dug six trenches, radiometrically scanned, mapped widths, sampled, photographed, backpacked tools and samples (55kg) during 30 hours 21-23 August, 1993 for 30 hours @ \$12/hour		<u>360.00</u>
TOTAL ASSESSMENT WORK VALUE		\$868.70

*James S. Dodge*  
James S. Dodge, P.Eng.  
14 MacDonald Road  
Whitehorse, Yukon Y1A 4L2  
31 May, 1994





# Chemex Labs Ltd.

Analytical Chemists \* Geochemists \* Registered Assayers  
212 Brooksbank Ave., North Vancouver  
British Columbia, Canada V7J 2C1  
PHONE: 604-984-0221

TO: DODGE, JAMES S.

14 MACDONALD RD.  
WHITEHORSE, YUKON  
Y1A 4L2

INVOICE NUMBER

I 9 3 2 1 0 5 4

## BILLING INFORMATION

Date: 27-SEP-93  
Project:  
P.O. No.:  
Account: BKY

Comments:

Billing: For analysis performed on  
Certificate A9321054

Terms: Payment due on receipt of invoice  
1.25% per month (15% per annum)  
charged on overdue accounts

Please Remit Payments to:

**CHEMEX LABS LTD.**  
212 Brooksbank Ave.,  
North Vancouver, B.C.  
Canada V7J 2C1

# OF SAMPLES	ANALYSED FOR CODE - DESCRIPTION	UNIT PRICE	SAMPLE PRICE	AMOUNT
3	208 - Assay ring to approx 150 mesh	2.10		
	274 - 0-15 lb crush and split	3.05		
	RE-16 Extend. rare earth	65.00		
	191 - Nb ppm	2.00		
	801 - Y ppm	2.00		
	914 - Zr ppm	2.00		
	297 - Meta-borate fusion charge	6.00	82.15	246.45

Total Cost \$ 246.45  
(Reg# R100938885 ) GST \$ 17.25

**TOTAL PAYABLE (CDN) \$ 263.70**

COPY