

MAP NO.: ASSESSMENT REPORT X
105 L 1 PROSPECTUS X
CONFIDENTIAL X
OPEN FILE

DOCUMENT NO: 092926
MINING DISTRICT: WHITEHORSE
TYPE OF WORK: GEOLOGICAL
GEOCHEMICAL

REPORT FILED UNDER: GREATER LENORA RESOURCES CORP.

DATE PERFORMED: JULY 30 - AUGUST 4, 1990

DATE FILED: JAN 18, 1991

LOCATION: LAT.: 62°02'N

AREA: LITTLE SALMON LAKE

LONG.: 134°05'W

VALUE \$: 19,200

CLAIM NAME & NO.: JACK 1-64
(JACK 65-138)

WORK DONE BY: AURUM GEOLOGICAL CONSULTANTS INC.; ALLAN DOHERTY

WORK DONE FOR: GREATER LENORA RESOURCES CORPORATION

DATE TO GOOD STANDING:

REMARKS: The JACK claims were staked to cover a Pb-Zn-Ag skarn show discovered by following up anomalous stream sediment samples taken for the regional stream sediment sampling program funded by the EDA. Stream sediment sampling, soil sampling, prospecting, mapping and some hand trenching were carried out during the 1990 season. Mineralization on the JACK claims occurs within the rifted and passive continental margin sedimentary rocks of the lower Cambrian Harvey Group, more specifically, schists, gneiss and marbles. A Cretaceous granite intrudes the Harvey Group schists and gneiss. Mineralization appears to be located within a particular horizon and associated with a quartz porphyry dyke north of the marble/granite contact. Chip samples from trenches across the mineralized horizon returned values as high as 13% Pb, 18% Zn and 305 grams/tonne silver over 3 meters.



TRANSMITTAL FORM

W.R. file no
R.M.M.R. file no
Date forwarded 15 Jan 1991

From Mining Recorder at Whitehorse

To Regional Manager, Mineral Rights at Whitehorse, Y.T.

For action are


<input type="checkbox"/> NEW APPLICATION FOR PLACER LEASE TO PROSPECT	Name	
<input type="checkbox"/> RENEWAL APPLICATION PLACER LEASE TO PROSPECT	Name	lease no
<input type="checkbox"/> AFFIDAVIT OF EXPENDITURE ON PLACER LEASE	Name	lease no
<input type="checkbox"/> SECURITY DEPOSIT		
<input type="checkbox"/> FINANCIAL ABILITY		
<input type="checkbox"/> ASSIGNMENT OF PLACER LEASE NO	From	To
<input type="checkbox"/> GROUPING APPLICATION UNDER SEC 52(2) PLACER MINING ACT	Owner	
<input type="checkbox"/> DIAMOND DRILL LOGS	Claims	Claim sheet no
<input checked="" type="checkbox"/> QUARTZ ASSESSMENT REPORT	Claims <u>Sack 1-64</u>	Claim sheet no <u>105-L-1</u>
	Type of report <u>Geological Geochem</u>	Submitted by <u>Alan Geological</u>
	Cts work performed on <u>Sack 1-64</u>	\$ req for ren application <u>140.00</u>

A. Scottwick
Signature

REPLY ACTION

Date returned

\$17,000



Signature



**SUMMARY REPORT
on the
JACK 1-64 CLAIMS**

**Whitehorse Mining District
July 30 to August 4, 1990**

092926


Claims: JACK 1-64 (YB26512-26575)
JACK 65-138 (YB27873-27946)

Location: 1. 45 km SW of Faro, Yukon
2. NTS 105L/1
3. Latitude 62°02'
Longitude 134°05'

For: **Greater Lenora Resources Corp.**
Suite 309
6 Tweedsmuir Road
P.O. Box 546
Kirkland Lake, Ontario
P2N 3J5

By: R.Allan Doherty, B.Sc.,
Aurum Geological Consultants Inc.
P.O. Box 4367
Whitehorse, Yukon
Y1A 3T5

December 19, 1990



This report has been examined by
the Geological Evaluation Unit
under Section 53 (4) Yukon Quartz
Mining Act and is allowed as
representation work in the amount
of \$ 19,200.

D. J. C. H. H. H.

for Regional Manager, Exploration and
Geological Services for Commissioner
of Yukon Territory.

SUMMARY

Greater Lenora Resources Corp's Jack Property consists of 138 contiguous mineral claims in the Whitehorse Mining District, Yukon. The claims are accessible by helicopter from Whitehorse or Carmacks, and are located approximately 15 km south of the Robert Campbell Highway and 45 km southwest of Faro, Yukon.

The Jack claims were staked after a 1989 GSC regional geochemical release reported anomalous zinc, lead, silver, and cadmium in the upper tributaries of Solitary Creek.

Lower Cambrian Harvey Group schists, gneisses, and marble underlie the area. They are passive continental margin sediments of the Cassiar terrane. Harvey Group rocks are in fault contact to the west with Carboniferous to Permian basic volcanics, chert and tuff of the Slide Mountain Terrain. The Harvey Group is intruded by Cretaceous granites.

A two man crew spent four days sampling and prospecting on the property between July 30, and August 3rd, 1990. Anomalous silt and soil samples collected on the west branch of Solitary Creek are directly downslope of a discovery of high grade zinc, lead, and silver skarn mineralization on talus covered slopes above the creek.

Mineralization is contained within skarnified marble of the lower Cambrian Harvey Group, and is cross cut by a porphyry dike, possibly related to a nearby intrusive contact with a Cretaceous granite.

Exposed mineralization was traced for approximately 20 meters and averages 1.5 meters in width. It is covered by talus and overburden at both ends. Trenching and sampling across this zone returned a weighted average of 18% Zn, 13% Pb, and 8.9 ounces/tonne silver over 3.0 meters. Selected grab samples carry maximum values to 29% Zn, 18% Pb and 536 g/t silver. The mineralization generally contains very low amounts of iron sulfide minerals.

Silt and soil sampling results show a strong (> 0.98) correlation between zinc, lead, and silver. A number of anomalies distant from the discovered mineralization require follow up work, which could result in the discovery of other mineralized zones.

Based on these results, continued exploration consisting of prospecting, geological mapping, geochemistry and trenching are warranted and recommended.

TABLE OF CONTENTS

SUMMARY	i
TABLE OF CONTENTS	ii
INTRODUCTION	1
LOCATION and ACCESS	2
CLIMATE, TOPOGRAPHY AND VEGETATION	2
PROPERTY	4
HISTORY	6
GEOLOGY	7
Regional Geology	7
Property Geology	7
EXPLORATION PROGRAM	10
GEOCHEMISTRY	10
Introduction	10
Stream Silt Sampling	11
Soil Sampling	12
MINERALIZATION	13
Deposit Model	16
CONCLUSIONS	18
RECOMMENDATIONS	19
REFERENCES	21
STATEMENT OF QUALIFICATIONS	22
STATEMENT OF COSTS	23

List of Tables

Table I.	Correlation Matrix	11
Table II.	Silt Sample Statistics	12
Table II.	Soil Sample Statistics	13
Table IV.	Comparison of Mt Hundere Zn-Pb Skarn and Jack Showing	17

List of Figures

Figure 1.	Location Map	1:5,000,000	3
Figure 2.	Claim Map	1:31,680	5
Figure 3.	Regional Geology	1:1,000,000	8
Figure 4.	Trench Location Map	1:500	15
Figure 5.	Property Geology	1:5,000	in pocket
Figure 6.	Stream Silt Geochemistry (Ag, Cu, Pb, Zn)	1:5,000	in pocket
Figure 7.	Soil Geochemistry (Pb, Zn)	1:5,000	in pocket
Figure 8.	Soil Geochemistry (Ag, Cu)	1:5,000	in pocket

List of Appendices

Appendix A.	Analytical Methods
Appendix B.	Geochemical Results
Appendix C.	Rock Sample Descriptions

INTRODUCTION

This report was prepared at the request of Mr. R. J. Kasner, President of Greater Lenora Resources Corp. It describes the initial exploration program that lead to the discovery of high grade Zn-Pb-Ag mineralization on the Jack property.

The Jack 1-138 Claims are located 20 km south of the Robert Campbell Highway near the southeast end of Little Salmon lake.

The purpose of the preliminary program was to follow up two Geological Survey of Canada regional stream geochemical samples sites that were anomalous in lead, zinc, silver, copper, and cadmium.

A work program consisting of stream sediment sampling, soil sampling, prospecting, and mapping was carried out from a two man helicopter fly camp during the period July 30th, to August 3rd, 1990. Field work was completed by Craig Hart and Valerie Celuszak both of Aurum Geological Consultants Inc.

On August 25th, R. J. Kasner of Greater Lenora Resources Corp and Roger Hulstein and Martin Kienzler of Aurum Geological Consultants Inc. visited the property and completed some hand trenching across the mineralized zone. A second parallel zone was discovered during that visit and was named the President zone.

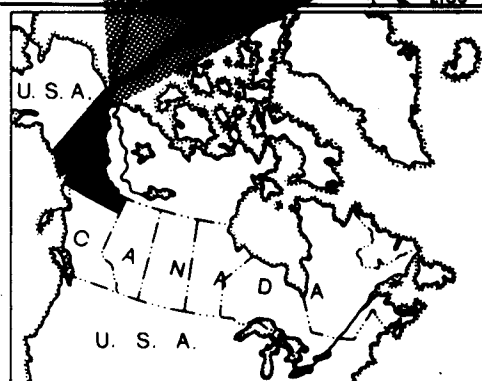
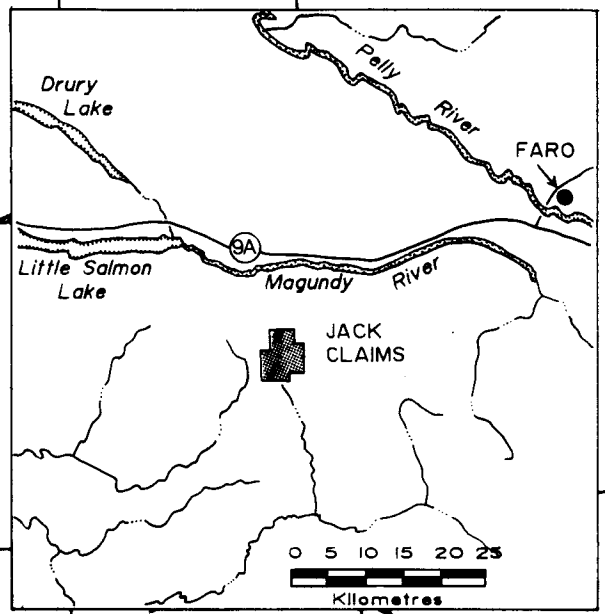
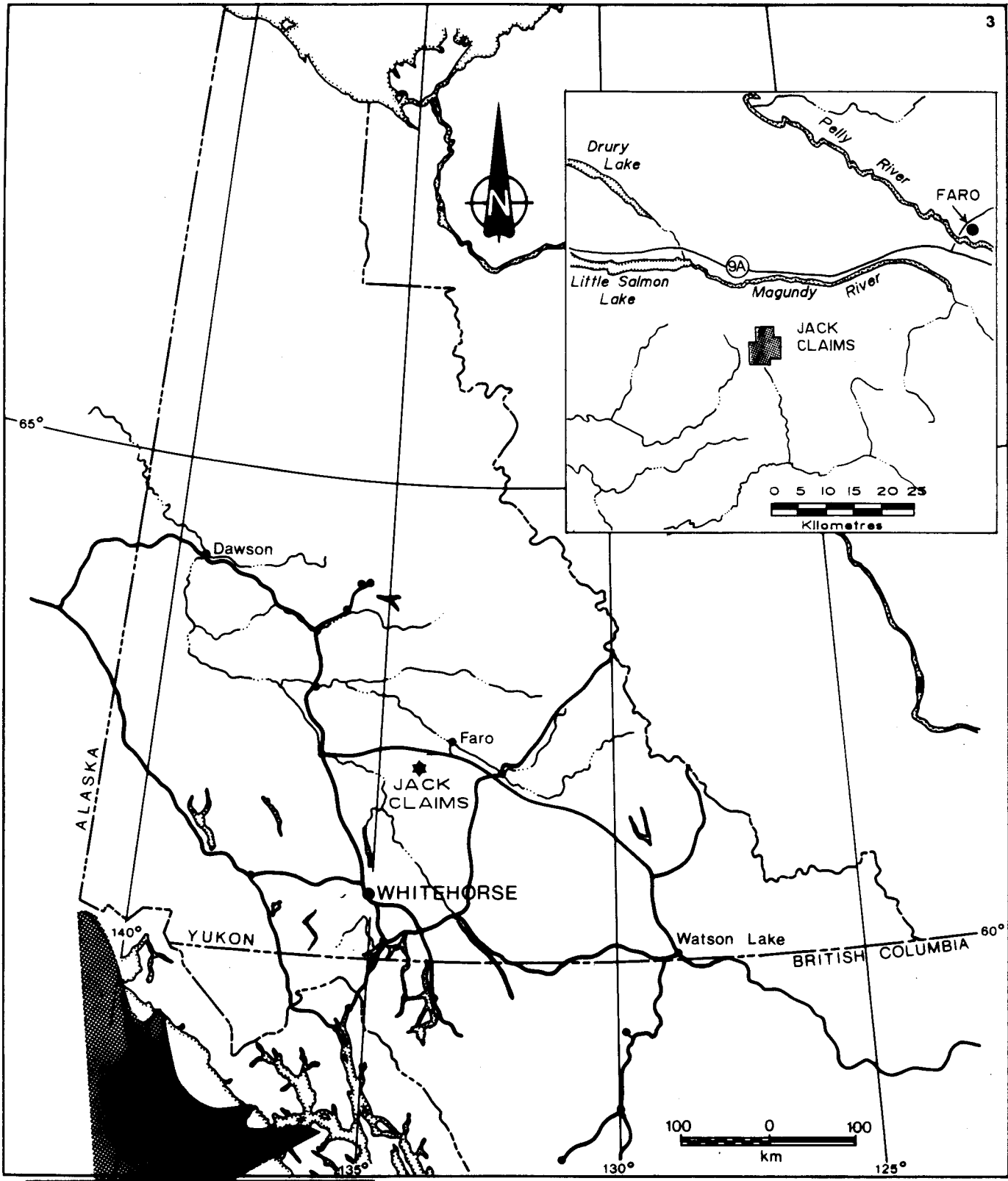
LOCATION AND ACCESS

The Jack 1-138 claims are located 20 km southeast of Little Salmon Lake and 45 km southwest of Faro, Yukon. Carmacks is 110 km west of the property and Ross River is 85 km east. A point at the centre of the claim block is at 62°03'North latitude and 134°05'West longitude, within NTS map area 105L/1, (Figure 1).

Year round access to the Jack claims is via helicopter from Whitehorse, 150 km south of the property. There are seasonal helicopter bases in Carmacks and Ross River during the summer months. The Robert Campbell Highway is 15 km north of the property. Road access could be constructed to the property, but would require a bridge over the Magundy River.

CLIMATE, TOPOGRAPHY AND VEGETATION

The Jack claims are located in an area of moderate topography. Elevations vary between 3700' to 5100'. Treeline is at 4500' or lower. Sub-alpine to alpine vegetation on the property consists of stunted white spruce, willows and grasses. The claims cover the north part of Solitary Creek and its tributaries. The topography is rolling and hummocky and numerous small alpine tarns dot the area.



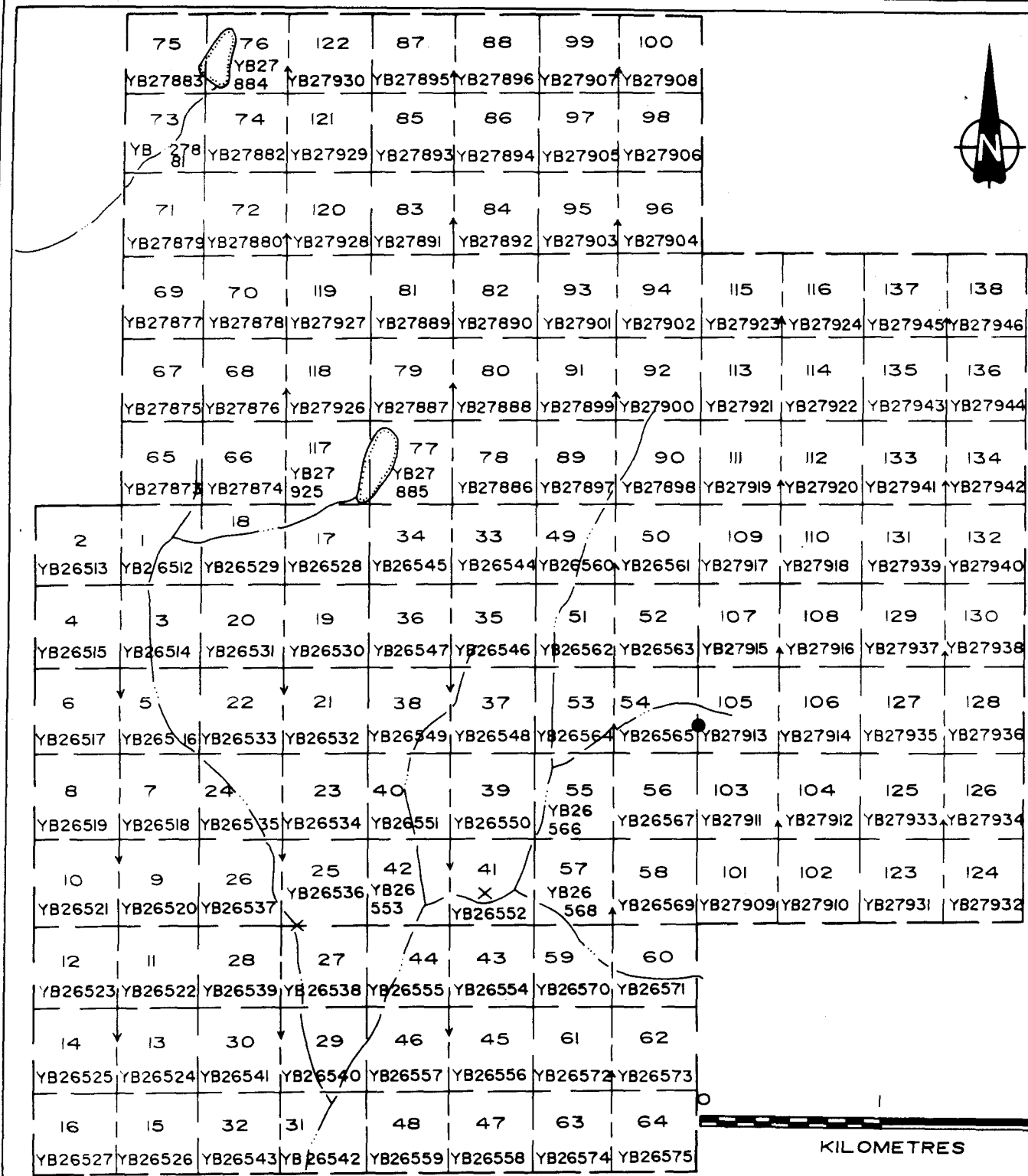
GREATER LENORA RESOURCES CORP.			
JACK CLAIMS			
LOCATION			
Aurum Geological Consultants Inc.		Date DEC. 1990	
NTS 105L/4	Drawn by AD/LK	Scale: 1,600,000	Figure 1

PROPERTY

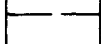





The Jack property consists of 138 unsurveyed contiguous quartz mineral claims within NTS map area 105L/1, located in the Whitehorse Mining District. The claims are 100% owned by Greater Lenora Resources Corp. The Jack 1-64 claims were staked on August 3, 1989 to cover two anomalous stream sediment samples reported in the GSC regional geochemical survey Open File 1961. The Jack 65-138 claims were added in September 1990 after high grade Pb-Zn mineralization was discovered in outcrop on the eastern boundary of the Jack 1-64 claims. Claim data and expiry dates are listed below, and the claim group is shown in Figure 2.

Claim Name	Grant Number	Recording Date	Expiry Date
Jack 1-64	YB26512-6575	Aug. 17, 1989	Aug. 17, 1992 *
Jack 65-138	YB27873-7946	Sep. 19, 1990	Sep. 19, 1991

* subject to acceptance of assessment work described herein



LEGEND

-  claim boundary
-  claim number
-  tag number tag staking direction
-  Lake/creek
-  Pb-Zn mineralization
-  GSC sample location

GREATER LENORA RESOURCES CORP.	
JACK CLAIMS	
CLAIM MAP	
Aurum Geological Consultants Inc.	DECEMBER 1990
NTS: 105L/1	Scale 1:31,680 Drawn by: ^{AD} _{LK} FIGURE: 2

HISTORY

The Jack 1-64 claims were staked on August 3, 1989 for Greater Lenora Resources Corp after reviewing the GSC Open File 1961 geochemical release and deciding the two coincident anomalies at the southeast side of Little Salmon Lake could indicate bedrock mineralization. The geological formations underlying the area were also thought to be favorable host rocks for Pb-Zn mineralization.

The Jack 1-138 claims are the only claims in the vicinity of the Jack property. According to the Archer Cathro Mineral Inventory, the Lokken Zn-skarn occurrence is 3 km north of the Jack claims. The Lokken was staked in July, 1957 by Asbestos Corporation. The Archer Cathro Northern Cordilleran Mineral Inventory state that:- *"Minor amounts of sphalerite, chalcopyrite and galena occur in weak diopside garnet skarn, which has developed in lower Cambrian carbonates near an intrusive contact and a fault."*

The Lokken occurrence is thought to be within the Jack 65-138 claims but has yet to be located on the ground.

GEOLOGY

Regional Geology

The geology of the Glenlyon area was mapped by Campbell (1967). The area is underlain by three separate geological units belonging to two tectonic terranes; the Cassiar and Slide Mountain terranes (Wheeler and McFeely, 1987). Carboniferous to Permian greenstones and local serpentinite bodies are part of the Slide Mountain terrane and consist of oceanic marginal basin volcanics and sediments. The Cassiar terrane consists of upper Proterozoic clastic continental margin sediments and lower Cambrian age metamorphic rocks originally deposited as rifted and passive continental margin sediments. The terranes are separated by major regional faults, and are intruded by Cretaceous granitic rocks.

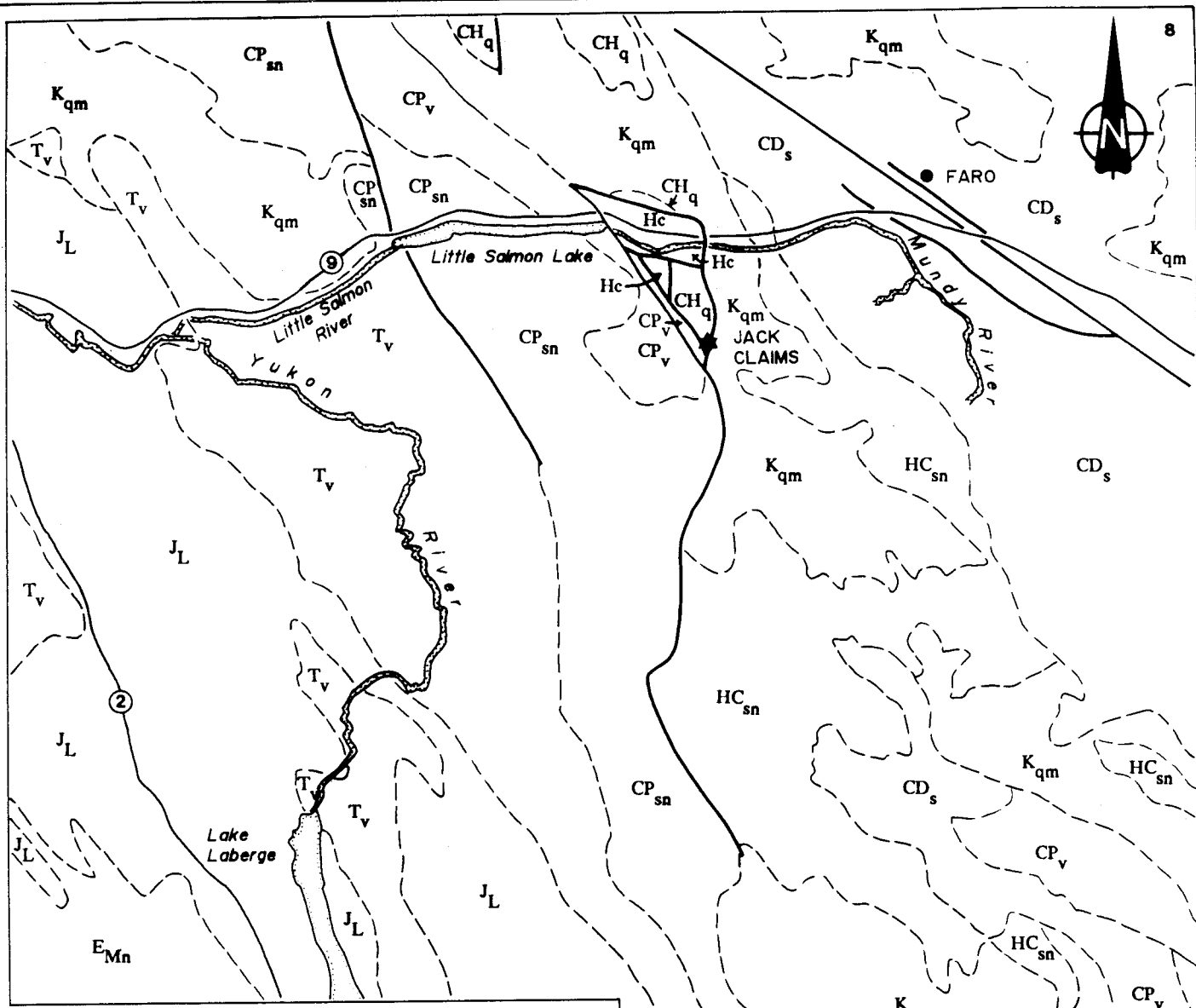
The 1:1,000,000 scale Macmillan River Map (GSC map 1398A) Figure 3, shows the three units from east to west as: Hadrynian to Cambrian schist and gneiss (HCsn); lower Cambrian Harvey Group quartzites and marble (CHq), which form the Cassiar Terrane; and Carboniferous to Permian basic volcanics, chert and tuff (CPv) forming the Slide mountain terrane. All units are separated by northwest trending faults.

Mineralization on the Jack claims occurs within the rifted and passive continental margin sedimentary rocks of the lower Cambrian Harvey Group.


Property Geology

The geology of the Jack claims is shown in Figure 5. This preliminary geology map is based on four man days of mapping during the prospecting and soil sampling program.

Two strong northwest trending regional faults bisect the property. The faults juxtapose Lower Cambrian Harvey Group schist, gneiss and marble (Map unit CHq) on the northeast side of the faults, with Carboniferous and Permian phyllite, shale, marble, limestone and greenstone (Map unit CPv) on the southwest side of the faults. A large body of Cretaceous granite (Map unit Kg) intrudes the Harvey



LEGEND

- EOCENE**
E_{Mn} Mount Nansen Volcanics
- CRETACEOUS**
K_{qm} Granite, Quartz Monzonite
- JURASSIC**
J_L Laberge Group; arkose, conglomerate
- TRIASSIC**
T_v Lewis River Group; andesite, basalt
- CARBONIFEROUS AND PERMIAN**
CP_v Andesite, basalt, chert
- CP_{sn} Big Salmon Metamorphic Complex
- CAMBRIAN to DEVONIAN**
CD_s Shale, Phyllite, Limestone
(Anvil Allochthon in Faro area)
- CH_q Harvey Group
- HADRYNIAN TO CAMBRIAN**
HC_{sn} Schist Gneiss Quartzite
- Hc Crystalline dolomite
- Geological Contact
-  Lake/River



GREATER LENORA RESOURCES CORP	
JACK CLAIMS	
Whitehorse Mining District	
REGIONAL GEOLOGY	
Aurum Geological Consultants Inc.	Date: Dec. 90
Drawn by: LK	Scale 1:1,000,000
Figure 3.	

Group schist and gneiss on the northeast side of the fault. The granite body appears to be cut by the northwest trending faults.

Harvey Group (Map unit CHq) is a high grade metamorphic assemblage of predominantly quartz-rich metasedimentary rocks, metapelite and marbles. Common lithologies include quartz-muscovite and quartz-muscovite-biotite schists, biotite-feldspar schist, garnet-biotite schist, quartzite, marble, and amphibolite.

Carboniferous to Permian rocks (Map unit CPv) are a low grade metamorphic assemblage of shale, greenstone and carbonate, variably sheared and foliated. Sub-units include a light grey phyllite, micaceous shale, marble and limestone, and foliated intermediate greenstone.

Cretaceous granite (Map unit Kg) consists of a light, pale orange, blocky weathering quartz-rich, variably foliated and sheared, biotite and hornblende-biotite alaskite, granite and quartz monzonite. In the area of mineralization a fine grained quartz-feldspar porphyry dyke phase cross cuts the marble.

Foliations within the map area are more or less parallel to the regional northwest structural trend, particularly within the Carboniferous to Permian metasediments. Near granitic bodies within the Harvey Group schists and gneiss, the foliations are commonly parallel to the intrusive contacts.

Within the Harvey Group, on the northeast side of the northwest trending faults, a number of parallel northeast trending faults have been mapped. Both sets of faults are readily visible on air photos of the area.

EXPLORATION PROGRAM

A program of geological mapping, prospecting, contour soil sampling, and silt sampling, was undertaken on the Jack 1-64 claims between 30 July and 03 August 1990. The program was initiated to follow up anomalous base metal values found in two silt samples collected as part of the GSC regional geochemistry program. The lead, zinc, silver and cadmium values in samples from these two creeks are above the 98 percentile confidence interval for the Glenlyon map area.

The two anomalous GSC samples are as follows:

Sample #	Pb ppm	Zn ppm	Ag ppm	Cd ppm
3051	321	965	1.6	6.6
3052	319	931	1.5	7.0

It is interesting to note that the results for these two samples are almost identical and that follow up sampling could not reproduce the results on the west fork of the creek. It is highly probable that both samples (No's 3051 & 3052) were collected from the same location. No sample flags were located on the creeks. The GSC sample location sites are shown with the follow up stream silt results on Figure 6, and on the claim location map Figure 2.

A five day work program consisted of stream silt sampling on all the main creeks draining the property, soil sampling on two contour lines to broadly cover the entire property, preliminary mapping, and prospecting. During the work program, high grade Zn-Pb-Ag mineralization was discovered on the Jack 52 claim and was subsequently hand trenched and systematically sampled on August 25, 1990

GEOCHEMISTRY

Introduction

During the 1990 work program, a total of 140 soil samples, 37 silt samples and 6 rock samples were collected and analyzed for gold, copper, lead, zinc, silver and 25 other elements by ICP analyses at Cavendish Laboratories Ltd. Fire assays

for lead, zinc and silver were completed on samples returning values above detection limits by Northern Analytical Laboratories Ltd of Whitehorse. Analytical methods are outlined in Appendix A.

Basic statistical parameters were computed for the silt and soil results to determine background and anomalous values and to develop a correlation matrix.

A correlation matrix for copper, lead, zinc, silver, and manganese is tabulated below. This matrix is based on 167 samples from both stream silt sample and soil sample analyses. A number of very high values were excluded from the sample population.

TABLE I
CORRELATION MATRIX

	Cu	Pb	Zn	Ag	Mn
Cu	-----	0.0129	0.0159	0.0145	0.1332
Pb		-----	0.9879	0.9969	0.0255
Zn			-----	0.9941	0.0346
Ag				-----	0.0302
Mn					-----

Lead, zinc, and silver values show a very high correlation for the sample population. Copper and manganese show a weak correlation independent of the correlation between lead, zinc and silver.

Stream Silt Sampling

Most creeks draining the property were sampled at intervals varying from 150 meters to 300 meters. A total of 38 stream silt samples were collected and analyzed for gold, silver, lead, zinc, copper and 25 additional elements. Geochemical results are tabulated in Appendix B.

Statistical calculations were completed, after eliminating three high values, and results were determined for a sample population of 35 as shown in Table II.

TABLE II
SILT SAMPLE STATISTICS

	Cu(ppm)	Pb(ppm)	Zn(ppm)	Ag(ppm)
n = 35				
BACKGROUND	35	18	149	0.6
ANOMALOUS	62	45	323	1.05

For better definition, background is the mean of the sample population, and the anomalous value is set at the mean plus two standard deviations.

Stream silt sample results are shown in Figure 6. Most anomalous sites occur in the west fork of Solitary creek, which drains the area of mineralization. Samples collected up-stream of the GSC sample site 3052 and up to the area of mineralization are all anomalous. These include sample sites 211 through 214, 2039, and sample 202. Sample 202, collected just below the mineralization returned highly anomalous values of 6.0 ppm silver, 987 ppm lead and 2287 ppm zinc.

Two samples upstream of the mineralized area returned anomalous values in silver (Samples 201 & 2038 both returned 1.2 ppm silver).

A series of three consecutive samples on a small creek west of the mineralized zone are anomalous in lead and zinc. Sample 217 returned 46 ppm lead and 333 ppm zinc; sample 218 returned 48 ppm lead and 338 ppm zinc; and sample 227 returned 50 ppm lead and 302 ppm zinc. The results from these sample sites suggest that further zones of mineralization may occur north and west of the mineralization discovered to date.

Soil Sampling

A total of 140 soil samples were collected on two contour sample lines at the 4000 foot and 4600 foot contour levels to locate anomalous areas in the central part of the property.

Statistical calculations were completed after removing two high values from the sample population. The results from a sample population of 138 are listed in Table III.

TABLE III
SOIL SAMPLE STATISTICS

	Cu (ppm)	Pb(ppm)	Zn(ppm)	Ag(ppm)
n = 138				
BACKGROUND	21	16	67	0.3
ANOMALOUS	48	50	129	0.8

Soil sample anomalies coincide well with stream silt anomalies. The soil line on the slope above the west fork of Solitary creek shows a number of anomalies including sample 012 which returned 28591 ppm lead, 18288 ppm zinc, 83.5 ppm silver and 68 ppm copper (see Figures 7 & 8). This anomaly is directly related to the mineralization discovered up slope of the sample site.

Approximately 1.2 kilometers to the northwest a series of samples are anomalous in lead and zinc and may reflect additional mineralization in this area. Sample number 119 returned 1291 pm lead, 783 ppm zinc, 3.8 ppm silver and 474 ppm copper. These anomalies are up slope of the silt anomalies discussed in the previous section.

Two sample sites on the extreme northwest side of the claim block returned anomalous values; sample 071 carried 63 ppm lead; and sample 066 carries 171 ppm zinc.

MINERALIZATION

One area of mineralization was discovered while prospecting on the Jack property. Sphalerite- and galena-bearing talus was traced uphill to an outcrop of folded marbles adjacent to a felsic batholith. The mineralization is in a particular horizon immediately adjacent to an east-trending, steeply dipping quartz porphyry dyke approximately 30 metres north of the exposed marble-granite contact. Figure 5 shows the location of the mineralized zone and the initial sample results. Figure 4

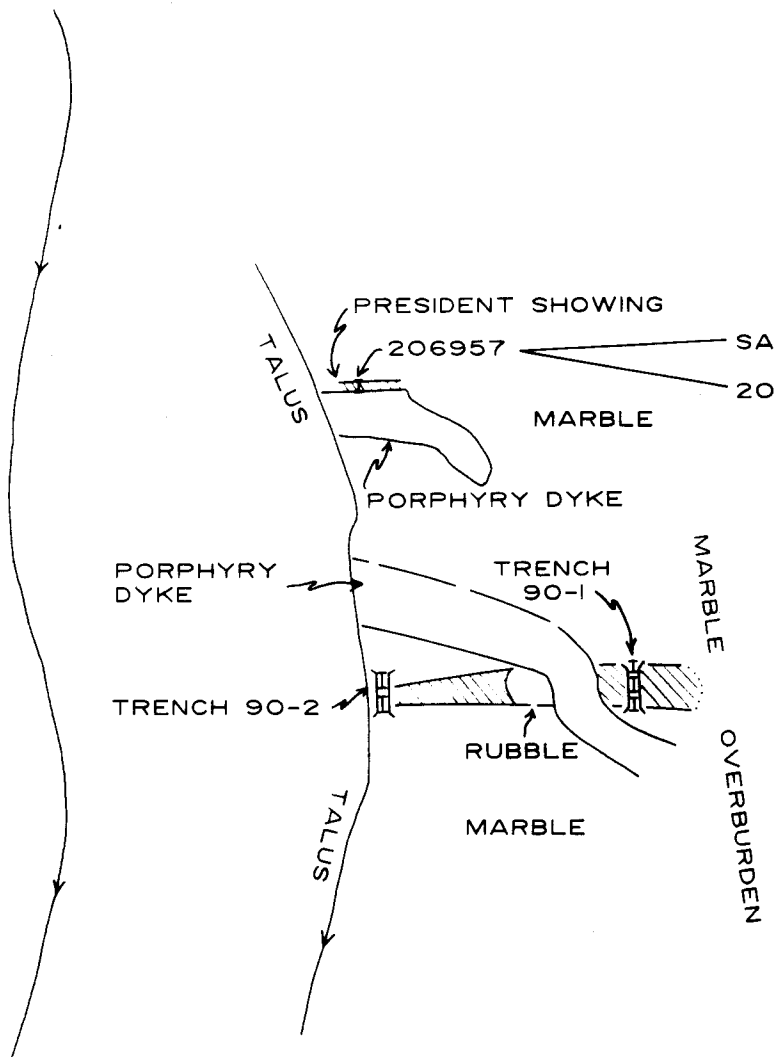
shows the results of hand trenching and sampling for trenches 90-1 to 90-3. Trench 90-1 returned a weighted assay of 13 % lead, 18 % zinc, and 8.9 ounces per tonne silver over 3 meters. Sample 206597 from the President Zone, located approximately 25 m north of the discovery showing returned 9.87 % lead, 15.8 % zinc, and 2.65 ounces per tonne silver over 0.8 meters. Rock sample descriptions are included in Appendix C.

The surface exposure of the mineralization is approximately 1.2 x 20 metres. It is covered by talus at its base and by overburden above its exposure. Large float boulders of ore found in the talus suggest that larger sections of mineralization may be found that are presently unexposed.

While the country rock is either pure marble or garnet-diopside-wollastonite-epidote skarn, the mineralized horizon is composed of varying amounts of densely disseminated to massive sphalerite and galena in a chalky white matrix (altered feldspar or wollastonite) with minor calcite or dolomite. The ore minerals are euhedral and randomly distributed. Galena dominates (50%) in the more massive zones while sphalerite predominates when less than 40% of the rock is composed of ore minerals. Pyrite is rare, but forms small euhedral clusters in galena-poor (sphalerite-rich) samples.

The exposure is particularly unspectacular, there is no gossan. Much of the exposed ore minerals are, however, weathered a dark chocolate brown colour, and on closer inspection white and blue-white (cobalt?) ochres can be seen.

Twenty metres south of the showing, a rusty outcrop was found to contain massive manganese wad (MnO) with rare disseminated galena and chrysocolla on the weathered surface (Samples 206958 & 59 from Trench 90-3, Figure 4; and Sample 74-2037 Figure 5). The samples returned low values in lead and zinc and in the case of 74-2037, elevated copper values. The mineralization is again restricted to a specific horizon. The horizon is 0.5 metres thick and is convoluted due to folding. Such wad is similar to that found proximal to silver veins in the Rancheria area.



SAMPLE	Pb%	Zn%	Ag(oz)	WIDTH
206957	9.87	15.8	2.65	0.8m

TRENCH 90-1

SAMPLE	Pb%	Zn%	Ag(oz)	WIDTH
206951	4.01	3.4	1.1	1.0m
206952	18.2	25.7	2.8	1.0m
206953	16.8	27.8	22.9	1.0m

WEIGHTED AVERAGE

Over three metres

Pb%	Zn%	Ag(oz)
13	18	8.9

TRENCH 90-2

SAMPLE	Pb%	Zn%	Ag(oz)	WIDTH
206954	1.13	1.45	2.01	0.8m
206955	5.69	4.62	0.82	1.4m

TRENCH 90-3

SAMPLE	Pb%	Zn%	Ag(oz)	WIDTH
206958	0.63	1.37	0.49	1.5m
206959	0.008	0.91	0.70	1.5m

LEGEND

- GEOLOGICAL CONTACT (defined, approximate, assumed)
- Zn - Pb - Ag MINERALIZATION
- TRENCH WITH SAMPLE INTERVALS
- CREEK



GREATER LENORA RESOURCES CORP.	
JACK CLAIMS	
TRENCH LOCATION	
Aurum Geological Consultants Inc.	DEC. 1990
NTS: 105L/1	Scale: 1:500
Drawn by: AD LK	FIGURE: 4

Several rusty zones uncovered on the property were determined to result from alteration of Fe-rich zones (e.g. amphibolite or biotite schist).

Deposit Model

The geological and geochemical setting of the mineralization located on the Jack claims is characteristic of Zn-Pb-Ag skarn deposits of which Mt. Hundere is an example. The following descriptive model is based on Cox 1987 in USGS Deposit Models. These deposits are found in continental margin settings within carbonate and calcareous clastic sedimentary rocks intruded by granitic to porphyritic granite bodies.

Mineralization consists of galena and sphalerite with or without pyrrhotite, pyrite, magnetite, chalcopyrite. Ore textures are granoblastic with the sulfides being massive to interstitial. These deposits have a geochemical signature that includes Zn, Pb, Mn, Cu, Co, Au, Ag, As, W, Sn, F and possibly Be. The geochemical results to date indicate that all elements except W, Sn, F, and Be are elevated in the area (See Appendix B). Gossans with strong Mn oxide stain are a common weathering feature.

The mineralization discovered on the Jack claims is typical of a Zn-Pb-Ag skarn deposit type. Table IV compares the characteristics of the mineralization on the Jack Claims with the Mt. Hundere deposit.

TABLE IV
COMPARISON OF MT. HUNDERE ZN-PB SKARN AND JACK
SHOWING

JACK CLAIMS

Zn-Pb-Ag Skarn in
Cambrian Limestone

MT. HUNDERE

Zn-Pb-Ag Skarn in
Cambrian Limestone

Approximately Equidistant from
Tintina Trench
320 km apart
Both within Cassiar Platform

Faults /Intrusive

Domed Sequence

Garnet -diopside-
Wollastonite-epidote
assemblage

Actinolite-diopside-
calcite assemblage

Tabular lenses

2-3 tabular lenses

Other skarns in area
Lokken, May, Little
Salmon

numerous skarns in
area

Cretaceous Granite
porphyry dykes

Intermediate dykes

Weighted Avg. 18% Zn
13 % Pb, 305 g/t Ag

5.2 mT @ 13.3 % Zn,
5.3% Pb, 63.8 g/t Ag

CONCLUSIONS

High grade galena and sphalerite mineralization are found at the contact of marbles with a felsic intrusive body. This mineralization is considered to be at least partially responsible for the anomalous silt samples taken downstream. Other, as yet undiscovered, skarn deposits may also have contributed to the anomalies. Skarn mineralization is the only style of mineralization found on the property. The potential to find additional skarn bodies is considered to be excellent. Considering the rock types underlying most of the claim block, other types of mineral occurrences seem unlikely.

In the western portion of the claim block, no mineral occurrences were found to justify the anomalous silt values reported by the Geological Survey regional geochemical program. A few scattered anomalies were obtained in this follow up sampling program.

Silt and soil sampling are effective in locating mineralized zones in the area and there is a strong correlation between zinc lead and silver.

RECOMMENDATIONS

Further work is recommended and should be completed. The north and east area of the property should be covered by moderate density silt and soil sampling to explore zones favorable for the occurrence of skarn mineralization. Further prospecting should take place where additional skarn mineralization might be encountered, especially to the north of the property where numerous, previously unmapped felsic intrusions were noted. Geological mapping, aeromag interpretation and location of lithophile element anomalies (ie. uranium and flourine) are methods of locating the presence of these intrusions.

The potential for finding a base metal deposit on the Jack claims is good considering the favorable geology, geochemistry and structure; and the positive results to date from a brief 8 man day sampling program.

The limited amount of work completed on the Jack 1-64 claims, and the success to date indicates that additional mineralization may be discovered. A program is recommended for the 1991 field season as follows:

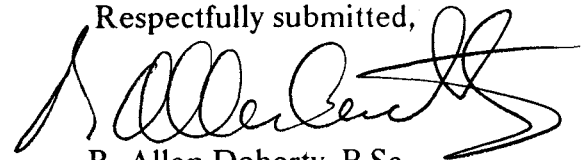
1. Compilation of all geological, geochemical, geophysical and remote sensing data for the Jack claims at 1:5,000 scale.
2. Exploration consisting of geological mapping, prospecting, rock and soil geochemistry, and stream sediment geochemistry, at 1:5,000 scale should be carried out over the Jack 65-138 Claims, and on those areas within the Jack 1-65 that have not been sampled.
3. Stream silt sampling should be completed outside the immediate claim boundaries to identify any areas that should be staked or examined in more detail.
4. Detailed follow up sampling should be completed around all anomalies located during the 1990 program.

5. Detailed mapping, sampling, and trenching on the Discovery zone and the President Zone.

The following budget is recommended for a Phase I, 1991 field program:

Project Geologist: 15 days @ \$350/day	\$5,250.00
Assistant Geologist: 10 days @ \$300/day	3,000.00
Samplers (2): 20 days @ \$200/day	4,000.00
Assessment Fees and related costs	1,000.00
Mobilization and Demobilization	1,500.00
Camp and Supply	2,500.00
Helicopter Support	4,500.00
Analytical Costs	4,000.00
Support Costs (truck, fuel, equipment, etc)	1,500.00
Report Preparation	5,000.00
Contingency	<u>3,500.00</u>
Total Estimated 1991 Budget	\$35,750.00

Respectfully submitted,



R. Allan Doherty, B.Sc.,

Aurum Geological Consultants Inc.

December 19, 1990

REFERENCES

- Campbell, R.B., 1967: Geology of Glenlyon Map-Area, Yukon Territory (105L), G.S.C. Memoir 352.
- Cox, D.P., 1986: Deposit Model of Zn-Pb Skarn; in Mineral Deposit Models, Denis P. Cox and Donald A. Singer (editors); U.S. Geological Survey Bull. 1693
- Friske, P.W. and Hornbrook, E.H., 1989: Regional stream sediment and water geochemical data, southern central Yukon (105K/W and 105L), G.S.C. Open File 1961.
- Wheeler, J.O. and McFeeley, P., 1987: Tectonic Assemblage Map of the Canadian Cordillera and adjacent parts of the United States of America, G.S.C. Open File 1565

STATEMENT OF QUALIFICATIONS

I, R. Allan Doherty with business address:


Aurum Geological Consultants Inc.
P.O. Box 4367
Whitehorse, Yukon
Y1A 3T5

do hereby certify that:

1. I am a practicing geologist.
2. I am a graduate of the University of New Brunswick, with a degree in geology (Hons. B.Sc., 1977) and that I attended graduate school at Memorial University of Newfoundland, 1978-81. I have been involved in geological mapping and mineral exploration continuously since then.
3. I am a member of the Yukon Association of Professional Geoscientists and the CIMM.
4. I supervised the work program and the preparation of this report on the Jack Property, which is based on data collected during property work conducted during July 31 and August 4, 1990
5. I have no direct or indirect interests in the properties of Greater Lenora Resources Corp.
6. I consent to the use of this report in a company report or statement, provided that no portion is used out of context in such a manner as to convey a meaning differing materially from that set out in the whole.

December 19, 1990

R. Allan Doherty, B.Sc.



STATEMENT OF COSTS

Assessment credits to be applied to Jack 1-64 Claims: 1990 Field Work

A. Fieldwork; July, 30 to August 04,1990

R. A. Doherty, B.Sc., 2 days @ \$320/day	\$640.00
L. Walton, M.Sc., 1.5 days @ \$300/day	\$450.00
Craig Hart, B.Sc., 6.0 days @ \$300	\$1,800.00
Val Celuszak, prospector 6 days @ \$300/day	\$1,200.00
Subtotal	<u>\$4,090.00</u>

B. Support Costs

Helicopter Charter (Trans North)	\$2,009.60
Analytical Costs	\$2,428.00
Camp and Groceries	\$750.00
Truck rental and gasoline	\$232.80
Subtotal	<u>\$5,420.40</u>

C. Data Compilation and Report Preparation

R. A. Doherty, B.Sc., 9.5 days @ \$350/day	\$3,325.00
L. Keefe, draftsman, 65 hrs @ \$25	\$1,625.00
Reprographics	\$ 450.00
Shipping	\$ 39.00
Subtotal	<u>\$5,439.00</u>

Total 1990 Assessment work valuation: \$14,949.40

APPENDIX A
Analytical methods

SAMPLE PREPARATION

Soils

Incoming soils are sorted, counted and logged. The soils are placed in an oven devoted to geochem and dried at 150 F.

When soils are dry, they are sieved through an 80 mesh screen. If 20g of -80 # soil is not obtained, the +80 # is then sieved through a 40 # sieve and placed in a separate bag. The reject is stored in its original bag.

Rocks

Incoming rocks are sorted, counted and logged. Rocks are first crushed through a jaw crusher set at 3/8" gap and then crushed through a 1/8" gap.

The crushed sample is split using a Jones Riffle until a 250g sample is obtained. The reject is placed in its original bag and stored.

The sample is then dried at 150 F and pulverized to -150 # using a ring pulverizer.

ATOMIC ABSORPTION ANALYSIS

Geochem Digestion [Trace Level Analysis]

0.500g of sample is weighed into a 16 x 150 mm test tube. 2 mls of 1:1 Nitric Acid is added and the test tube is placed in a hot water bath for 20 minutes. 3 ml of HCl is added and the sample is heated for 40 minutes. When digestion is completed, the sample is cooled in a cold water bath. The test tube is then bulked to 10 mls using a reference, stirred and allowed to settle. The sample is now ready to run on the A.A.

For ICP the sample is digested in one step using 5 mls of 3 parts HCl, 1 Part Nitric Acid and 2 parts water.

Assay Digestion [Ore Level Analysis]

1.000g of sample is weighed into a class A 100 ml volumetric flask. 5 mls of Nitric Acid is added and the flask is placed on a 400 F hot plate until the red fumes indicating reaction subside. 20 mls of water* and 10 mls of HCL are added and placed on the hot plate for 5 minutes. The flask is then bulked to the neck with water and brought to a boil. The flask is then cooled, bulked to the mark, shaken and allowed to settle prior to running on the A.A.

* Some elements require special treatment. For example, Sb requires 20 mls 10% Tartaric acid.

TRACE LEVEL GOLD FIRE ASSAY

15g of sample is mixed with a suitable flux in a 30g crucible, inquarted with 2 mg Ag and fused at 1900 F. The contents of the crucible is poured into a mold and allowed to cool. The slag is broken off and discarded. The lead button is then pounded into a cube.

The lead button is placed into a bone ash cupel which has been preheated to 1800 F. When the lead is completely molten, the temperature is dropped to 1750 F. The dampers are opened to allow air inside the furnace. When cupelation is complete, the cupel is taken out and allowed to cool.

The silver-gold prill is picked out of the cupel and dropped into a 16 x 150 mm test tube. 2 mls of 1:1 Nitric Acid is added and the test tube is heated to dissolve the silver. 3 mls of HCl is then added to dissolve the gold. The test tube is made up to 10 mls using a reference, mixed and run on the A.A.

APPENDIX B
Geochemical Results

CAVENDISH ANALYTICAL LABORATORY LTD.

2225 S. Springer Ave., Burnaby,
British Columbia, Can. V5B 3N1
Ph: (604) 299-2560 Fax: 299-6252

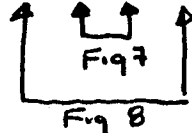
CERTIFICATE OF ANALYSIS

TO : NORTHERN ANALYTICAL LAB LTD.
105 COPPER RD.
WHITEHORSE YUKON
PROJECT : WD# 08284
TYPE OF ANALYSIS : ICP

CERTIFICATE # : 90-824A
INVOICE # : NAL-824A
DATE ENTERED : AUG 25, 1990
FILE NAME : I824A
PAGE # : 1

PRE FIX	SAMPLE NAME	PPH MO	PPH CU	PPH PB	PPH ZN	PPH AG	PPH NI	PPH CO	PPH Mn	Z FE	PPH AS	PPH U	PPH AU	PPH HG	PPH SR	PPH CD	PPH SB	PPH BI	Z V	Z CA	Z P	PPH LA	PPH CR	Z MG	PPH BA	Z TI	PPH B	Z AL	Z NA	Z SI	PPH M	PPH BE
	74-V 001	2	27	48	112	0.5	19	4	318	2.41	6	5	ND	ND	13	1	3	2	47	0.21	0.18	25	36	0.49	255	0.06	16	1.61	0.01	0.01	2	2
	74-V 002	1	18	16	49	0.1	5	4	62	1.16	5	5	ND	ND	7	1	3	2	31	0.05	0.12	6	14	0.11	39	0.04	5	0.58	0.01	0.01	1	1
	74-V 003	2	18	24	74	0.1	13	6	164	2.27	14	5	ND	ND	9	1	2	2	51	0.09	0.07	14	32	0.40	63	0.08	5	1.32	0.01	0.01	1	2
	74-V 004	1	22	12	55	0.3	12	6	109	1.43	7	5	ND	ND	11	1	5	2	32	0.11	0.09	12	18	0.23	89	0.04	16	0.93	0.01	0.01	2	1
	74-V 005	2	23	21	82	0.2	18	6	202	2.42	10	5	ND	ND	9	1	2	2	40	0.12	0.11	14	29	0.35	88	0.07	10	1.44	0.01	0.01	1	2
	74-V 006	2	19	12	56	0.3	11	4	150	2.04	6	5	ND	ND	10	1	2	2	39	0.12	0.09	11	23	0.29	85	0.05	7	1.27	0.01	0.01	1	2
	74-V 007	2	18	31	93	0.9	17	4	271	3.00	12	5	ND	ND	7	1	2	2	34	0.08	0.09	20	32	0.40	83	0.04	5	2.37	0.01	0.02	1	2
	74-V 008	1	43	31	116	0.5	41	16	505	5.37	12	5	ND	ND	7	1	2	2	48	0.15	0.13	25	58	1.04	109	0.09	5	3.41	0.01	0.01	1	3
	74-V 009	2	21	32	92	0.2	17	8	468	2.74	21	5	ND	ND	11	1	2	2	39	0.17	0.11	23	21	0.42	121	0.03	5	1.54	0.01	0.01	5	2
	74-V 010	1	18	9	35	0.1	6	5	148	1.04	2	5	ND	ND	17	1	2	2	23	0.20	0.14	9	5	0.12	40	0.03	10	0.68	0.01	0.01	1	1
	74-V 011	1	15	42	163	0.4	4	4	99	0.53	11	5	ND	ND	43	2	2	8	13	1.06	0.09	4	6	0.07	38	0.02	27	0.65	0.01	0.01	1	1
	74-V 012	8	68	28591	18288	83.5	32	25	1123	2.57	31	5	ND	7	83	120	22	323	34	2.20	0.24	20	33	0.71	56	0.07	16	1.29	0.01	0.01	1	3
	74-V 013	2	30	74	158	1.2	11	6	281	1.65	31	5	ND	ND	29	1	2	4	36	0.44	0.09	28	20	0.29	59	0.05	5	1.20	0.01	0.01	1	3
	74-V 014	1	16	93	78	0.6	6	4	105	0.85	7	5	ND	ND	18	1	2	3	18	0.20	0.11	16	10	0.11	66	0.02	11	0.81	0.01	0.01	1	1
	74-V 015	2	19	28	63	0.2	8	5	149	1.41	9	5	ND	ND	18	1	2	2	30	0.19	0.11	19	17	0.24	70	0.03	5	1.03	0.01	0.01	1	2
	74-V 016	2	28	21	65	0.5	7	4	99	1.38	8	5	ND	ND	24	1	2	2	45	0.30	0.09	22	15	0.09	70	0.05	7	0.96	0.01	0.01	1	2
	74-V 017	2	27	22	148	0.3	7	5	270	1.32	10	5	ND	ND	27	1	2	2	27	0.49	0.12	9	16	0.24	88	0.04	11	1.13	0.01	0.01	1	2
	74-V 018	2	42	73	181	1.5	15	5	579	2.44	32	5	ND	ND	30	1	2	2	30	0.63	0.17	95	27	0.46	119	0.04	5	1.41	0.01	0.01	1	5
	74-V 019	2	11	9	26	0.2	2	2	33	0.61	2	5	ND	ND	9	1	2	2	18	0.09	0.07	6	5	0.05	17	0.03	8	0.47	0.01	0.01	1	1
	74-V 020	2	25	32	106	0.6	13	6	566	1.96	9	5	ND	ND	22	1	2	2	33	0.25	0.14	41	22	0.36	114	0.03	16	1.34	0.01	0.01	1	3
	74-V 021	4	24	74	116	0.4	10	6	780	2.00	10	5	ND	ND	14	1	2	7	32	0.19	0.14	22	23	0.27	66	0.02	18	1.14	0.01	0.01	1	3
	74-V 022	4	17	37	85	0.3	13	5	257	1.98	15	5	ND	ND	9	1	2	3	32	0.14	0.09	18	24	0.38	57	0.05	10	1.31	0.01	0.01	1	2
	74-V 023	2	25	35	87	0.6	16	6	583	2.21	26	5	ND	ND	22	1	2	2	33	0.35	0.12	22	25	0.43	103	0.04	15	1.35	0.01	0.01	1	2
	74-V 024	2	18	32	93	0.3	11	4	193	2.17	8	5	ND	ND	10	1	2	4	36	0.14	0.10	19	20	0.29	56	0.06	5	0.92	0.01	0.01	1	2
	74-V 025	2	16	24	73	0.1	10	3	227	1.79	8	5	ND	ND	14	1	2	2	35	0.17	0.05	12	19	0.34	70	0.05	5	1.23	0.01	0.01	1	2
	74-V 026	2	10	16	48	0.3	6	2	116	1.41	5	5	ND	ND	7	1	2	2	27	0.05	0.07	15	13	0.20	34	0.03	9	0.84	0.01	0.01	1	1
	74-V 027	1	7	15	32	0.1	4	1	62	1.05	7	5	ND	ND	4	1	2	2	21	0.05	0.05	10	9	0.09	25	0.02	5	0.42	0.01	0.01	1	1
	74-V 028	2	21	30	96	0.9	9	5	445	1.70	12	5	ND	ND	62	1	2	2	26	0.72	0.15	27	16	0.38	87	0.04	11	1.25	0.01	0.01	1	3
	74-V 029	2	19	21	62	0.2	8	3	235	1.66	10	5	ND	ND	15	1	2	2	32	0.15	0.11	14	16	0.28	85	0.03	5	1.16	0.01	0.01	1	2
	74-V 030	2	19	42	91	0.1	15	6	373	2.17	25	5	ND	ND	13	1	2	2	32	0.24	0.16	18	22	0.41	69	0.05	5	1.21	0.01	0.01	1	2
	74-V 031	2	17	45	84	0.3	15	6	256	2.21	16	5	ND	ND	8	1	4	2	29	0.21	0.17	20	25	0.42	63	0.04	5	1.49	0.01	0.01	1	2
	74-V 032	1	38	19	107	0.3	22	8	525	2.11	19	5	ND	ND	45	1	3	2	31	1.13	0.13	14	26	0.59	134	0.03	18	1.46	0.01	0.01	1	2
	74-V 033	1	20	19	67	0.4	20	6	213	2.90	13	5	ND	ND	11	1	2	2	40	0.12	0.08	19	29	0.51	102	0.05	5	1.96	0.01	0.01	1	2
	74-V 034	2	19	20	70	0.7	17	6	201	2.27	9	5	ND	ND	13	1	4	2	40	0.17	0.08	15	23	0.47	75	0.07	5	1.38	0.01	0.01	1	2
	74-V 035	1	21	17	65	0.8	11	5	250	1.27	19	5	ND	ND	44	1	7	2	18	1.13	0.11	11	12	0.33	102	0.02	18	0.84	0.01	0.01	2	1
	74-V 036	1	40	16	91	0.6	15	6	372	1.55	16	5	ND	ND	43	1	2	2	26	1.15	0.12	10	17	0.45	120	0.03	14	1.07	0.01	0.01	1	1
	74-V 037	1	34	15	106	0.4	20	7	452	1.98	16	5	ND	ND	32	1	2	2	31	0.66	0.11	13	21	0.58	150	0.04	5	1.45	0.01	0.01	1	2
	74-V 038	1	21	20	72	0.1	14	6	216	1.78	15	5	ND	ND	28	1	3	2	26	0.60	0.07	12	17	0.43	111	0.04	5	1.13	0.01	0.01	1	1
	74-V 039	2	12	14	50	0.6	11	5	170	1.79	11	5	ND	ND	7	1	2	2	44	0.06	0.02	11	17	0.30	45	0.08	5	0.90	0.01	0.01	1	1
	*** STD B ***	27	150	104	154	1.6	12	3	130	0.75	27	5	ND	ND	16	1	7	8	9	0.56	0.03	7	56	0.28	245	0.02	17	0.30	0.01	0.01	25	1

Soil



CERTIFIED BY : *[Signature]*

See Fig's 7, 8

CAVENDISH ANALYTICAL LABORATORY LTD.

2225 S. Springer Ave., Burnaby,
British Columbia, Can. V5B 3J1
Ph:(604)299-2560 Fax:299-6252

CERTIFICATE OF ANALYSIS

TO : NORTHERN ANALYTICAL LAB LTD.
105 COPPER RD.
WHITEHORSE YUKON
PROJECT : WO# 08284
TYPE OF ANALYSIS : ICP

CERTIFICATE # : 90-824A
INVOICE # : NAL-824A
DATE ENTERED : AUG 25, 1990
FILE NAME : I824A
PAGE # : 2

PRE FIX	SAMPLE NAME	PPM MO	PPM CU	PPM PB	PPM ZN	PPM AG	PPM NI	PPM CO	PPM Mn	Z FE	PPM AS	PPM U	PPM AU	PPM HG	PPM SR	PPM CD	PPM SB	PPM BI	PPM V	Z CA	Z P	PPM LA	PPM CR	Z MG	PPM BA	Z TI	PPM B	Z AL	Z NA	Z SI	PPM W	PPM BE
	74-V 040	2	22	16	58	0.1	15	8	313	1.92	19	5	ND	ND	21	1	2	5	28	0.35	0.07	16	18	0.38	62	0.04	7	1.01	0.01	0.01	2	1
	74-V 041	1	18	25	69	0.1	11	6	133	1.75	10	5	ND	ND	19	1	2	2	39	0.20	0.06	12	19	0.40	116	0.06	5	1.39	0.01	0.01	1	1
	74-V 042	2	101	34	132	1.0	29	11	855	4.02	65	5	ND	ND	33	1	10	2	32	1.54	0.20	20	29	0.91	138	0.04	17	1.25	0.01	0.01	4	2
	74-V 043	1	18	10	40	0.2	11	5	313	1.36	13	5	ND	ND	35	1	4	5	25	0.93	0.13	8	10	0.23	62	0.04	7	0.67	0.01	0.01	3	:
	74-V 044	5	18	15	82	0.1	20	5	148	2.61	30	5	ND	ND	19	1	3	2	45	0.19	0.07	14	21	0.40	71	0.06	5	1.24	0.01	0.01	1	2
	74-V 045	2	17	12	60	0.3	10	8	462	1.23	10	5	ND	ND	47	1	4	2	25	0.61	0.14	7	11	0.28	95	0.03	14	1.01	0.01	0.01	1	1
	74-V 046	2	24	24	89	0.6	19	7	274	2.17	10	5	ND	ND	28	1	2	2	39	0.29	0.10	18	21	0.42	156	0.05	10	1.68	0.01	0.01	1	2
	74-V 047	2	14	17	65	0.1	12	5	169	2.34	11	5	ND	ND	13	1	2	2	50	0.14	0.04	15	21	0.44	84	0.09	5	1.50	0.01	0.01	1	2
	74-V 048	1	24	13	71	0.4	13	11	2654	1.77	13	5	ND	ND	81	1	2	2	32	1.05	0.17	18	13	0.26	159	0.04	13	1.27	0.01	0.01	2	2
	74-V 049	1	10	16	39	0.1	7	3	126	1.34	8	5	ND	ND	11	1	2	4	38	0.12	0.03	11	11	0.19	46	0.07	5	0.81	0.01	0.01	2	1
	74-V 050	2	15	8	31	0.3	7	4	78	1.00	5	5	ND	ND	18	1	3	5	25	0.14	0.06	9	11	0.17	73	0.04	9	0.84	0.01	0.01	1	:
	74-V 051	1	27	18	84	0.5	26	9	283	2.67	22	5	ND	ND	38	1	4	2	35	0.55	0.15	31	29	0.78	124	0.05	5	1.69	0.01	0.01	1	2
	74-V 052	1	36	14	94	0.6	30	8	303	2.50	20	5	ND	ND	67	1	3	2	30	1.05	0.16	39	26	0.72	108	0.05	38	1.70	0.01	0.01	1	2
	74-V 053	2	21	17	67	0.3	16	6	189	2.45	12	5	ND	ND	11	1	2	2	47	0.11	0.06	17	20	0.32	61	0.07	5	1.48	0.01	0.01	1	2
	74-V 054	3	15	17	57	0.1	10	4	166	2.10	20	5	ND	ND	10	1	2	2	58	0.08	0.06	13	17	0.24	51	0.09	5	0.88	0.01	0.01	1	2
	74-V 055	2	18	13	57	0.2	12	3	170	3.27	12	5	ND	ND	9	1	2	2	62	0.09	0.03	14	26	0.42	64	0.11	5	1.84	0.01	0.01	1	2
	74-V 056	2	14	15	49	0.2	7	2	132	1.73	5	5	ND	ND	11	1	5	2	47	0.09	0.03	10	14	0.25	68	0.07	5	1.07	0.01	0.01	1	1
	74-V 057	1	24	14	64	0.6	26	10	394	2.68	18	5	ND	ND	71	1	2	2	41	0.61	0.08	23	22	0.63	110	0.07	5	1.87	0.01	0.01	1	2
	74-V 058	2	29	10	60	0.5	18	4	407	1.67	14	5	ND	ND	69	1	3	2	30	0.99	0.11	17	14	0.39	95	0.05	14	1.38	0.01	0.01	1	1
	74-V 059	2	28	22	76	0.2	18	9	267	2.24	126	5	ND	ND	65	1	10	2	34	0.69	0.08	18	17	0.41	62	0.05	5	1.31	0.01	0.01	1	2
	74-V 060	2	19	8	38	0.2	9	4	109	1.54	5	5	ND	ND	13	1	2	3	34	0.09	0.06	11	15	0.19	59	0.05	5	1.25	0.01	0.01	1	1
	74-V 061	1	25	25	99	0.4	31	10	413	3.38	48	5	ND	ND	44	1	2	2	33	0.22	0.15	22	29	0.58	88	0.03	10	3.04	0.01	0.03	1	2
	74-V 062	1	23	13	53	0.4	16	8	521	1.80	25	5	ND	ND	52	1	2	2	30	0.37	0.11	17	16	0.38	86	0.04	5	1.45	0.01	0.01	1	2
	74-V 063	1	16	20	61	0.4	12	6	193	2.55	13	5	ND	ND	12	1	2	2	50	0.10	0.07	14	20	0.39	108	0.08	5	1.59	0.01	0.01	1	2
	74-V 064	2	24	28	90	0.6	18	5	292	3.92	19	5	ND	ND	9	1	2	2	55	0.14	0.16	19	28	0.46	65	0.09	5	1.91	0.01	0.01	1	2
	74-V 065	1	28	4	21	0.2	4	3	66	0.67	13	5	ND	ND	18	1	2	3	17	0.37	0.09	5	4	0.06	50	0.03	9	0.44	0.01	0.01	3	3
	74-V 066	1	64	14	171	1.0	26	5	452	1.96	24	5	ND	ND	24	2	2	2	34	0.68	0.18	25	18	0.38	156	0.04	22	1.32	0.01	0.01	1	2
	74-V 067	1	18	11	62	0.4	10	6	316	1.96	15	5	ND	ND	11	1	4	2	43	0.10	0.07	11	17	0.30	67	0.05	5	1.09	0.01	0.01	1	2
	74-V 068	1	14	10	43	0.2	7	4	174	1.49	6	5	ND	ND	13	1	2	2	36	0.12	0.09	14	13	0.22	92	0.04	7	1.24	0.01	0.01	1	1
	74-V 069	2	15	12	49	0.2	8	4	154	2.16	14	5	ND	ND	10	1	2	2	49	0.08	0.06	11	17	0.27	58	0.07	5	1.29	0.01	0.01	1	2
	74-V 070	2	11	8	57	0.1	13	5	284	2.19	6	5	ND	ND	9	1	2	2	44	0.07	0.09	13	19	0.35	61	0.04	5	1.40	0.01	0.01	1	2
	74-V 071	1	14	5	63	0.1	16	6	285	2.15	7	5	ND	ND	12	1	2	2	42	0.14	0.11	14	19	0.44	66	0.06	5	1.54	0.01	0.01	1	2
	74-V 072	1	11	10	61	0.1	15	8	289	1.92	12	5	ND	ND	11	1	2	2	32	0.12	0.12	16	14	0.38	62	0.03	5	1.30	0.01	0.01	1	2
	74-V 073	1	22	15	74	0.1	22	8	227	2.83	12	5	ND	ND	12	1	2	2	38	0.12	0.12	23	21	0.50	65	0.04	5	1.79	0.01	0.01	1	2
	74-V 074	1	5	1	25	0.1	2	3	53	0.67	2	5	ND	ND	14	1	3	2	20	0.36	0.12	3	1	0.06	16	0.04	5	0.48	0.01	0.01	2	1
	74-V 075	1	10	5	43	0.1	9	4	150	1.53	2	5	ND	ND	10	1	4	2	34	0.07	0.08	15	12	0.29	64	0.03	5	1.21	0.01	0.01	1	1
	74-V 076	1	12	9	53	0.1	9	3	142	2.08	2	5	ND	ND	10	1	2	2	40	0.06	0.10	15	17	0.29	63	0.03	11	1.40	0.01	0.01	1	1
	74-V 077	1	8	5	50	0.2	7	4	246	1.25	2	5	ND	ND	15	1	2	2	27	0.30	0.14	9	1	0.26	63	0.03	5	0.86	0.01	0.01	1	1
	74-V 078	1	22	16	72	0.6	24	10	389	2.59	13	5	ND	ND	31	1	4	2	32	1.08	0.13	30	20	0.92	98	0.06	5	1.41	0.01	0.01	1	2
	*** STD C ***	14	161	77	104	0.1	39	8	175	1.00	7	5	ND	ND	18	1	3	2	13	0.33	0.04	6	54	0.41	78	0.02	28	0.25	0.01	0.01	12	1

Soil



CERTIFIED BY : *W.R.*

See Fig's 7&8

CAVENDISH ANALYTICAL LABORATORY LTD.

2225 S. Springer Ave., Burnaby,
British Columbia, Can. V5B 3B1
Ph:(604)299-2560 Fax:299-6252

CERTIFICATE OF ANALYSIS

TO : NORTHERN ANALYTICAL LAB LTD.
105 COPPER RD.
WHITEHORSE YUKON
PROJECT : WD# 08284
TYPE OF ANALYSIS : ICP

CERTIFICATE # : 90-824A
INVOICE # : NAL-824A
DATE ENTERED : AUG 25, 1990
FILE NAME : I824A
PAGE # : 3

PRE FIX	SAMPLE NAME	PPH MO	PPH CU	PPH PB	PPH ZN	PPH AG	PPH NI	PPH CD	PPH MN	Z FE	PPH AS	PPH U	PPH AU	PPH HG	PPH SR	PPH CO	PPH SB	PPH BI	Z V	Z CA	Z P	PPH LA	PPH CR	Z MG	PPH BA	Z TI	PPH B	Z AL	Z NA	Z SI	PPH W	PPH BE
	74-V 079	1	28	43	63	0.6	12	5	484	1.47	21	5	ND	ND	27	1	9	2	24	1.35	0.13	10	14	0.32	101	0.02	11	1.15	0.01	0.01	3	:
	74-V 080	2	32	35	80	0.6	22	9	552	2.67	32	5	ND	ND	25	1	12	2	36	1.52	0.14	25	22	1.10	116	0.04	5	1.50	0.01	0.01	5	2
	74-V 081	1	38	15	43	0.7	9	2	938	1.52	28	5	ND	ND	36	1	11	2	20	6.84	0.17	7	11	4.42	90	0.01	5	0.62	0.01	0.01	4	2
	74-V 082	2	24	44	113	0.6	19	7	745	2.73	23	5	ND	ND	28	1	9	2	40	1.12	0.15	15	23	0.67	165	0.05	5	1.65	0.01	0.01	4	2
	74-V 083	1	28	29	71	0.5	18	7	902	2.80	22	5	ND	ND	25	1	6	3	40	1.10	0.12	18	22	0.70	133	0.05	5	1.49	0.01	0.01	5	2
	74-V 084	2	15	18	55	0.5	9	5	322	2.10	12	5	ND	ND	10	1	3	3	48	0.10	0.05	11	18	0.31	63	0.06	5	1.15	0.01	0.01	4	2
	74-V 085	2	26	30	94	0.5	26	9	312	3.50	24	5	ND	ND	16	1	2	2	44	0.12	0.09	26	28	0.73	97	0.05	5	2.02	0.01	0.01	1	2
	74-V 086	2	14	16	38	0.4	10	4	137	1.50	11	5	ND	ND	9	1	2	3	33	0.08	0.07	10	13	0.24	42	0.04	5	0.98	0.01	0.01	2	1
	74-V 087	2	17	18	64	0.6	15	5	273	2.43	12	5	ND	ND	19	1	2	2	51	0.23	0.05	14	20	0.47	109	0.07	5	1.54	0.01	0.01	2	2
	74-V CBS	1	19	14	31	0.4	7	4	87	1.08	10	5	ND	ND	19	1	5	7	28	0.22	0.06	8	9	0.16	74	0.04	5	0.81	0.01	0.01	4	1
	74-V 089	2	20	19	59	0.3	12	6	602	1.68	14	5	ND	ND	43	1	3	3	26	0.94	0.16	13	15	0.29	113	0.03	5	1.12	0.01	0.01	2	1
	74-V 090	2	26	26	78	0.1	26	7	525	2.83	16	5	ND	ND	54	1	2	2	34	0.78	0.20	34	27	0.62	160	0.04	7	2.20	0.01	0.02	1	2
	74-V 091	2	26	19	74	0.1	19	6	878	2.95	17	5	ND	ND	66	1	2	2	42	1.32	0.17	16	25	0.46	193	0.03	7	2.66	0.01	0.02	1	2
	74-V 092	1	23	17	65	0.1	24	9	365	2.64	13	5	ND	ND	19	1	2	2	36	0.21	0.09	21	23	0.67	99	0.06	5	1.97	0.01	0.01	1	2
	74-V 093	2	18	15	53	0.1	10	3	177	1.77	9	5	ND	ND	15	1	2	2	42	0.12	0.07	14	16	0.31	90	0.05	5	1.25	0.01	0.01	1	1
	74-V 094	2	14	12	42	0.1	12	5	130	1.50	10	5	ND	ND	12	1	2	2	29	0.09	0.06	10	14	0.33	77	0.04	5	1.08	0.01	0.01	1	1
	74-V 095	2	20	14	87	0.1	19	9	375	2.90	10	5	ND	ND	18	1	2	2	54	0.15	0.06	14	26	0.64	85	0.10	5	1.45	0.01	0.01	1	2
	74-V 096	2	25	20	79	0.1	19	6	437	1.95	17	5	ND	ND	41	1	2	2	31	0.63	0.14	16	16	0.50	127	0.04	16	1.60	0.01	0.01	1	2
	74-V 097	2	22	14	80	0.1	17	7	356	2.82	5	5	ND	ND	22	:	2	2	55	0.21	0.08	16	25	0.69	140	0.09	5	2.10	0.01	0.01	1	2
	74-V 098	2	23	15	65	0.1	13	5	198	2.22	8	5	ND	ND	23	:	2	2	32	0.19	0.07	14	19	0.46	129	0.08	5	1.64	0.01	0.01	1	2
	74-V 099	2	17	14	77	0.1	13	6	204	2.10	10	5	ND	ND	18	1	2	4	47	0.16	0.06	11	23	0.42	74	0.07	5	1.25	0.01	0.01	1	2
	74-V 100	1	29	6	54	0.3	16	7	259	1.55	7	5	ND	ND	40	1	2	3	28	0.57	0.09	13	15	0.37	72	0.04	9	1.39	0.01	0.01	1	2
	74-V 101	4	27	6	75	0.1	16	8	1369	1.00	9	5	ND	ND	23	4	3	2	21	0.33	0.18	13	8	0.11	92	0.02	14	0.73	0.01	0.01	1	1
	74-V 102	2	63	19	203	0.5	53	8	472	2.53	24	5	ND	ND	69	1	2	2	39	0.94	0.20	57	25	0.60	129	0.05	28	1.92	0.01	0.01	1	2
	74-V 103	2	18	15	56	0.1	13	7	233	1.95	11	5	ND	ND	42	1	2	2	37	0.42	0.06	12	18	0.39	80	0.06	5	1.58	0.01	0.01	1	2
	74-V 104	1	31	16	68	0.5	24	10	533	2.44	16	5	ND	ND	278	1	2	2	28	1.57	0.15	25	19	0.34	64	0.04	13	2.81	0.03	0.05	1	3
	74-V 105	2	64	16	89	0.5	18	10	544	2.11	15	5	ND	ND	65	1	2	2	42	0.79	0.16	18	17	0.41	104	0.05	13	1.46	0.01	0.01	1	3
	74-V 106	2	61	23	614	0.6	25	10	784	2.28	26	5	ND	ND	94	5	4	2	26	2.00	0.21	24	17	0.71	148	0.04	35	1.59	0.01	0.01	1	2
	74-V 107	1	29	23	99	0.1	18	10	1027	2.25	22	5	ND	ND	36	1	5	2	26	0.48	0.18	13	17	0.20	93	0.01	22	1.55	0.01	0.01	1	1
	74-V 108	1	23	15	69	0.3	19	6	275	2.06	11	5	ND	ND	54	1	2	2	31	0.28	0.12	18	16	0.33	70	0.05	5	2.48	0.01	0.04	1	2
	74-V 109	2	14	12	34	0.1	5	3	78	1.14	9	5	ND	ND	8	1	2	10	45	0.05	0.03	6	11	0.11	47	0.07	5	0.57	0.01	0.01	3	1
	74-V 110	11	21	15	117	0.3	21	6	265	3.13	14	5	ND	ND	17	1	2	2	97	0.28	0.08	16	30	0.60	67	0.07	5	1.82	0.01	0.01	4	4
	74-V 111	3	15	20	64	0.1	12	5	251	2.44	13	5	ND	ND	10	1	2	4	57	0.13	0.06	12	22	0.37	66	0.09	5	1.23	0.01	0.01	1	2
	74-V 112	2	16	10	54	0.2	4	3	103	0.68	5	5	ND	ND	9	1	4	2	19	0.07	0.05	4	6	0.05	57	0.02	5	0.50	0.01	0.01	1	1
	74-V 113	2	10	9	25	0.1	5	2	56	0.83	6	5	ND	ND	9	1	2	2	20	0.06	0.08	6	8	0.09	27	0.02	5	0.52	0.01	0.01	1	1
	74-V 114	2	11	12	42	0.1	4	3	108	1.38	9	5	ND	ND	5	1	2	2	43	0.05	0.07	5	12	0.10	36	0.05	8	0.49	0.01	0.01	1	1
	74-V 115	2	37	79	110	0.4	25	1	580	4.58	15	5	ND	ND	14	1	2	2	53	0.30	0.27	31	49	0.78	75	0.14	5	4.94	0.01	0.03	1	3
	74-V 116	3	27	20	38	0.4	6	3	147	1.29	10	5	ND	ND	9	1	2	2	34	0.07	0.09	11	11	0.12	45	0.04	5	0.78	0.01	0.01	1	1
	74-V 117	2	12	12	27	0.2	5	3	92	0.88	8	5	ND	ND	7	1	2	3	36	0.05	0.05	10	8	0.06	31	0.05	5	0.45	0.01	0.01	2	1
	*** STD D ***	4	113	101	488	3.8	3	1	61	0.74	20	5	ND	ND	8	2	7	2	3	0.09	0.07	6	6	0.03	161	0.01	169	0.18	0.01	0.01	7	1

SOIL

CERTIFIED BY : *W.R.*

See Fig's
7 & 8

CAVENDISH ANALYTICAL LABORATORY LTD.

2225 S. Springer Ave., Burnaby,
British Columbia, Can. V5B 3M1
Ph:(604)299-2560 Fax:299-6252

CERTIFICATE OF ANALYSIS

TO : NORTHERN ANALYTICAL LAB LTD.
105 COPPER RD.
WHITEHORSE YUKON
PROJECT : WD# 08284
TYPE OF ANALYSIS : ICP

CERTIFICATE # : 90-824A
INVOICE # : NAL-824A
DATE ENTERED : AUG 25, 1990
FILE NAME : I824A
PAGE # : 4

PRE FIX	SAMPLE NAME	PPM MO	PPM CU	PPM PB	PPM ZN	PPM AG	PPM NI	PPM CO	PPM MN	Z FE	PPM AS	PPM U	PPM AU	PPM HG	PPM SR	PPM CD	PPM SB	PPM BI	PPM V	Z CA	Z P	PPM LA	PPM CR	Z MG	PPM BA	Z TI	PPM B	Z AL	Z NA	Z SI	PPM W	PPM BE
	74-V 118	2	21	49	57	0.1	10	3	154	2.08	9	5	ND	ND	7	1	2	2	49	0.06	0.07	12	22	0.21	45	0.05	5	1.16	0.01	0.01	1	2
	74-V 119	4	474	1291	783	3.8	25	37	498	3.02	14	5	ND	ND	35	5	2	6	26	0.60	0.17	31	26	0.35	70	0.03	15	2.02	0.01	0.01	1	4
	74-V 120	3	29	35	39	0.6	8	4	76	0.92	7	5	ND	ND	19	1	2	7	21	0.25	0.09	10	10	0.15	54	0.02	7	0.76	0.01	0.01	3	1
	74-C 300	3	18	14	58	0.6	11	4	247	2.07	10	5	ND	ND	12	1	2	3	62	0.11	0.07	12	21	0.21	72	0.09	5	1.10	0.01	0.01	1	2
	74-C 301	2	24	13	77	0.5	22	6	315	2.97	16	5	ND	ND	21	1	2	2	55	0.29	0.13	17	30	0.67	206	0.09	5	1.83	0.01	0.01	1	2
	74-C 302	2	24	15	59	0.3	18	5	253	2.37	12	5	ND	ND	14	1	2	2	56	0.16	0.09	14	22	0.43	85	0.09	5	1.38	0.01	0.01	2	2
	74-C 303	2	21	17	83	0.4	17	8	403	2.79	12	5	ND	ND	14	1	2	2	61	0.12	0.07	11	25	0.47	67	0.09	5	1.44	0.01	0.01	1	2
	74-C 304	2	25	14	68	0.4	22	6	273	2.35	11	5	ND	ND	15	1	2	2	53	0.22	0.10	18	22	0.57	84	0.09	5	1.73	0.01	0.01	1	2
	74-C 305	1	21	14	58	0.1	16	6	272	2.08	12	5	ND	ND	12	1	2	2	46	0.13	0.09	14	18	0.42	85	0.06	5	1.48	0.01	0.01	1	2
	74-C 305	2	27	31	100	0.5	29	9	381	2.53	15	5	ND	ND	17	1	2	2	38	0.28	0.14	25	19	0.59	102	0.06	5	1.67	0.01	0.01	1	2
	74-C 307	2	34	19	85	0.2	24	9	488	2.97	11	5	ND	ND	11	1	4	3	51	0.12	0.12	19	28	0.58	119	0.03	5	1.83	0.01	0.01	1	2
	74-C 308	2	21	15	75	0.1	16	7	373	2.34	8	5	ND	ND	13	1	2	3	49	0.15	0.10	15	23	0.49	102	0.06	5	1.59	0.01	0.01	1	2
	74-C 309	2	28	24	102	0.6	22	7	431	2.99	11	5	ND	ND	16	1	2	2	44	0.26	0.15	24	23	0.65	102	0.07	5	2.06	0.01	0.01	1	2
	74-C 310	1	23	20	75	0.5	18	7	246	2.09	7	5	ND	ND	13	1	3	3	39	0.18	0.11	17	18	0.50	86	0.06	10	1.42	0.01	0.01	1	2
	74-C 311	2	22	17	84	0.5	19	7	374	2.26	10	5	ND	ND	15	1	2	5	41	0.23	0.13	19	19	0.52	94	0.05	5	1.38	0.01	0.01	1	2
	74-C 312	2	41	17	114	0.5	42	12	698	3.06	13	5	ND	ND	18	1	2	2	49	0.29	0.13	27	32	0.77	156	0.05	5	1.83	0.01	0.01	1	2
	74-C 313	2	50	16	101	0.5	12	5	466	1.18	22	5	ND	ND	44	1	6	4	34	0.04	0.26	15	18	0.34	59	0.02	51	0.88	0.01	0.01	1	2
	74-C 314	2	27	13	88	0.2	52	7	458	2.48	8	5	ND	ND	18	1	2	2	51	0.29	0.12	18	32	0.75	145	0.08	5	1.78	0.01	0.01	1	2
	74-C 315	1	47	13	76	0.3	47	10	599	2.90	8	5	ND	ND	13	1	2	2	56	0.23	0.13	19	30	0.99	172	0.05	5	1.93	0.01	0.01	1	2
	74-C 316	2	19	12	62	0.2	16	5	253	1.90	10	5	ND	ND	12	1	3	2	33	0.20	0.15	17	10	0.42	71	0.04	5	1.02	0.01	0.01	1	1
	74-C 317	1	12	14	55	0.2	12	4	274	2.01	2	5	ND	ND	10	1	2	5	43	0.10	0.06	13	18	0.37	78	0.05	5	1.47	0.01	0.01	1	2
	74-C 318	1	22	17	66	0.3	17	7	264	2.06	10	5	ND	ND	12	1	2	8	32	0.16	0.12	22	17	0.41	74	0.03	5	1.33	0.01	0.01	1	2
	74-C 320	2	22	11	60	0.1	17	5	330	2.16	9	5	ND	ND	11	1	2	3	37	0.14	0.12	18	18	0.40	79	0.05	5	1.43	0.01	0.01	1	2
	574-V 201	2	30	17	163	1.2	14	4	520	1.96	15	5	ND	ND	58	1	2	4	26	0.78	0.18	25	13	0.27	126	0.04	39	1.18	0.01	0.01	1	3
	574-V 202	2	50	987	2287	6.0	22	7	727	2.65	54	5	ND	ND	55	10	2	16	40	0.92	0.25	29	22	0.57	85	0.05	26	1.78	0.01	0.01	1	4
	574-V 203	1	19	31	116	0.7	9	4	345	1.59	13	5	ND	ND	28	1	2	4	29	0.47	0.18	24	12	0.30	75	0.04	5	1.15	0.01	0.01	1	3
	574-V 204	3	27	18	159	1.1	12	4	785	2.44	18	5	ND	ND	36	1	2	3	43	0.47	0.17	32	17	0.33	113	0.05	17	1.85	0.01	0.01	1	4
	574-V 205	2	23	16	141	0.5	12	5	645	1.99	16	5	ND	ND	46	1	2	3	29	0.61	0.16	20	13	0.25	117	0.04	14	1.08	0.01	0.01	2	2
	574-V 206	2	28	18	108	0.6	21	7	296	2.04	10	5	ND	ND	37	1	2	5	28	0.97	0.15	22	18	0.71	105	0.04	16	1.28	0.01	0.01	1	2
	574-V 207	2	219	34	285	0.6	16	6	2808	3.07	51	5	ND	ND	69	1	8	2	27	2.19	0.21	12	19	0.86	158	0.03	36	1.02	0.01	0.01	1	2
	574-V 208	2	29	10	90	0.6	24	8	702	2.90	25	5	ND	ND	55	1	2	2	30	0.75	0.13	23	25	0.61	91	0.05	5	1.35	0.01	0.01	1	2
	574-V 209	2	49	8	107	0.5	33	5	1093	2.56	29	5	ND	ND	68	1	2	3	26	1.30	0.16	27	19	0.43	68	0.04	26	1.23	0.01	0.01	5	2
	574-V 210	2	35	15	176	0.6	26	6	510	2.36	54	5	ND	ND	61	1	2	4	33	0.85	0.14	23	19	0.55	115	0.05	16	1.39	0.01	0.01	3	2
	574-V 211	2	36	120	549	1.2	20	4	472	2.21	22	5	ND	ND	50	4	2	2	36	0.94	0.22	26	17	0.52	118	0.05	20	1.38	0.01	0.01	1	3
	574-V 212	1	35	106	511	1.3	29	3	352	2.24	24	5	ND	ND	51	2	2	2	36	0.34	0.22	27	18	0.45	107	0.05	17	1.53	0.01	0.01	1	3
	574-V 213	2	37	211	540	1.8	18	4	499	2.05	26	5	ND	ND	48	2	2	6	29	0.82	0.19	27	17	0.42	96	0.04	18	1.47	0.01	0.01	1	3
	574-V 214	2	43	303	947	2.3	20	5	714	2.23	31	5	ND	ND	53	8	2	2	33	0.89	0.18	32	18	0.44	116	0.04	26	1.58	0.01	0.01	1	3
	574-V 215	2	41	25	253	0.9	19	2	494	1.88	23	5	ND	ND	58	2	2	2	25	0.87	0.19	21	14	0.35	101	0.03	37	1.24	0.01	0.01	1	2
	574-V 216	2	32	25	225	0.5	17	4	447	1.79	19	5	ND	ND	48	1	2	2	26	0.72	0.20	20	13	0.35	101	0.04	30	1.18	0.01	0.01	1	2
	*** STD 69 ***	13	193	298	373	0.3	10	2	97	0.65	155	5	ND	ND	13	1	2	2	9	0.50	0.04	4	43	0.22	31	0.01	5	0.20	0.01	0.01	1	1

Fig 7 & 8
Soil

STREAM SILTS

Fig 6

CERTIFIED BY : W. R.

CAVENDISH ANALYTICAL LABORATORY LTD.

2225 S. Springer Ave., Burnaby,
British Columbia, Can. V5B 3M1
Ph:(604)299-2560 Fax:299-6252

CERTIFICATE OF ANALYSIS

TO : NORTHERN ANALYTICAL LAB LTD.
105 COPPER RD.
WHITEHORSE YUKON
PROJECT : WD# 08284
TYPE OF ANALYSIS : ICP

CERTIFICATE # : 90-824A
INVOICE # : NAL-924A
DATE ENTERED : AUG 25, 1990
FILE NAME : 1824A
PAGE # : 5

PRE FIX	SAMPLE NAME	PPM NO	PPM CU	PPM PB	PPM ZN	PPM AG	PPM NI	PPM CO	PPM NM	% FE	PPM AS	PPM U	PPM AU	PPM HG	PPM SR	PPM CD	PPM SB	PPM BI	PPM V	% CA	% P	PPM LA	PPM CR	% MG	PPM BA	% TI	PPM B	% AL	% NA	% SI	PPM W	PPM BE
	S74-V 217	3	80	46	333	1.0	48	18	1031	3.96	26	5	ND	ND	72	2	2	2	25	1.08	0.27	26	26	0.41	152	0.03	45	1.33	0.01	0.01	2	3
	S74-V 218	3	61	48	338	0.9	25	3	1149	3.00	30	5	ND	ND	82	2	2	2	25	1.16	0.27	31	20	0.24	136	0.02	79	1.84	0.01	0.01	1	4
	S74-V 219	2	46	17	146	0.4	26	3	431	1.93	18	5	ND	ND	30	2	4	3	33	1.09	0.15	27	16	0.69	155	0.05	14	1.26	0.01	0.01	3	2
	S74-V 220	1	36	20	149	0.5	25	6	251	2.23	14	5	ND	ND	58	1	6	2	34	0.84	0.20	29	20	0.72	115	0.06	34	1.80	0.01	0.01	1	2
	S74-V 221	2	35	18	188	0.3	23	4	1149	2.66	19	5	ND	ND	58	1	2	2	33	1.09	0.19	20	18	0.45	99	0.05	42	1.58	0.01	0.01	1	2
	S74-V 222	1	59	42	232	0.8	21	5	430	2.28	137	5	ND	ND	59	1	2	2	46	1.14	0.23	21	16	0.44	77	0.06	23	1.30	0.01	0.01	1	3
	S74-V 223	3	46	21	180	0.5	18	5	414	2.35	48	5	ND	ND	67	1	2	2	35	1.23	0.23	24	16	0.45	90	0.04	29	1.18	0.01	0.01	1	3
	S74-V 224	1	29	17	116	0.3	21	3	310	1.95	9	5	ND	ND	49	1	2	2	37	0.73	0.13	23	16	0.48	99	0.06	10	1.35	0.01	0.01	1	2
	S74-V 225	2	48	13	270	0.2	21	4	337	2.12	12	5	ND	ND	53	1	2	2	39	0.89	0.21	22	17	0.48	99	0.06	21	1.52	0.01	0.01	1	2
	S74-V 226	2	32	29	259	0.5	20	1	614	2.09	15	5	ND	ND	52	1	2	2	33	0.85	0.17	27	15	0.40	126	0.04	20	1.68	0.01	0.01	1	3
	S74-V 227	2	36	50	302	0.9	19	5	512	1.95	12	5	ND	ND	48	1	2	3	30	0.62	0.17	21	17	0.37	113	0.04	24	1.61	0.01	0.01	1	3
	S74 2027	2	23	31	94	0.4	28	7	441	3.03	13	5	ND	ND	23	1	2	2	47	0.26	0.15	28	27	0.67	115	0.07	5	2.50	0.01	0.02	1	3
	S74 2028	2	37	22	116	0.7	20	6	610	2.37	24	5	ND	ND	52	1	6	2	29	3.33	0.19	20	17	2.16	90	0.04	11	1.16	0.01	0.01	1	2
	S74 2029	2	30	18	120	0.7	18	6	403	2.41	23	5	ND	ND	45	1	6	2	29	2.74	0.15	20	17	1.89	78	0.04	5	1.16	0.01	0.01	2	2
	S74 2030	1	31	15	105	0.4	30	7	438	2.49	11	5	ND	ND	26	1	2	2	46	0.57	0.14	20	25	0.69	128	0.05	5	1.48	0.01	0.01	1	2
	S74 2031	2	18	10	68	0.2	12	5	307	1.79	7	5	ND	ND	25	1	2	2	41	0.58	0.10	13	13	0.38	65	0.05	5	0.86	0.01	0.01	2	2
	S74 2032	2	30	12	125	0.6	24	7	169	2.21	9	5	ND	ND	30	1	2	2	41	0.61	0.17	23	20	0.61	91	0.05	12	1.37	0.01	0.01	3	2
	S74 2033	2	16	9	76	0.2	15	5	332	1.61	11	5	ND	ND	26	1	2	2	26	0.43	0.11	16	14	0.38	54	0.04	9	0.81	0.01	0.01	1	1
	S74 2038	2	43	35	251	1.2	19	4	1083	2.46	21	5	ND	ND	73	1	2	2	25	1.00	0.20	38	15	0.30	143	0.03	44	1.35	0.01	0.01	1	3
	S74 2039	2	36	340	841	2.1	20	5	742	2.53	28	5	ND	ND	44	4	2	2	42	0.69	0.22	28	20	0.50	94	0.06	13	1.59	0.01	0.01	1	3
	S74 2040	2	34	14	96	0.3	31	9	286	2.16	11	5	ND	ND	18	1	2	5	50	0.40	0.09	16	28	0.70	123	0.04	5	1.55	0.01	0.01	1	2
	S74 2042	1	38	11	105	0.6	39	11	582	2.97	13	5	ND	ND	20	1	2	3	62	0.40	0.08	15	34	0.83	139	0.04	5	1.68	0.01	0.01	1	2
	S74 2043	3	54	19	136	0.8	23	5	353	2.62	24	5	ND	ND	51	1	4	6	32	0.82	0.14	25	19	0.46	77	0.04	31	1.79	0.01	0.01	1	3
***	STD B ***	27	149	108	145	1.7	12	4	133	0.73	26	5	ND	ND	17	1	7	8	9	0.55	0.01	8	47	0.28	263	0.01	14	0.31	0.01	0.01	23	1
	STD-S	20	779	481	480	19.0	218	268	899	3.15	324	5	55	619	661	150	809	828	106	0.38	3.81	357	48	0.48	229	0.12	617	1.53	0.10	0.01	273	48

STREAM
SILTS

Fig 6

CERTIFIED BY :

W. P.

CAVENDISH ANALYTICAL LABORATORY LTD.

2225 S. Springer Ave., Burnaby,
British Columbia, Can. V5B 3M1
Ph:(604)299-2560 Fax:299-6252

CERTIFICATE OF ANALYSIS

TO : NORTHERN ANALYTICAL LAB LTD
105 COPPER RD.
WHITEHORSE YUKON
PROJECT : 08287
TYPE OF ANALYSIS : ICP

CERTIFICATE # : 90-817B
INVOICE # : NAL-817B
DATE ENTERED : AUG 17, 1990
FILE NAME : IB17B
PAGE # : 1

PRE FIX	SAMPLE NAME	MO	CU	PB	ZN	AG	NI	CO	MN	FE	AS	U	AU	HG	SR	CD	SB	BI	V	CA	P	LA	CR	MG	BA	TI	B	AL	NA	SI	W	BE
	STDS	20	759	491	515	16.7	218	259	924	3.38	303	5	60	635	695	154	780	441	108	0.37	2.63	1055	59	0.43	257	0.14	732	1.40	0.09	0.01	275	50
	74-2026	2	44	52	221	0.9	18	21	62	2.23	57	5	ND	ND	178	3	22	4	16	3.08	0.08	34	33	0.31	56	0.02	145	5.21	0.08	0.02	6	2
	74-2034	14	58	>2%	>10%	12.3	14	43	3886	3.98	44	5	ND	11	157	1029	101	8	16	3.42	0.12	6	35	0.67	31	0.04	2249	1.06	0.01	0.02	N/A	6
	74-2035	11	328	>2%	68217	11.4	11	20	7262	9.37	62	5	ND	10	280	529	64	9	9	5.84	0.08	5	49	0.42	36	0.01	4034	0.82	0.01	0.02	N/A	5
	74-2036A	17	30	>2%	>10%	>500	13	147	1926	2.68	7	5	ND	6	31	3174	267	1840	2	0.27	0.05	3	22	0.33	9	0.01	6575	0.33	0.01	0.01	N/A	2
	74-2036B	22	29	>2%	>10%	>500	10	113	2817	3.42	14	5	ND	ND	265	2420	216	2040	2	3.16	0.10	6	29	0.62	14	0.01	1725	0.66	0.01	0.01	N/A	3
	74-2037	13	2123	220	1453	5.8	19	87	1260	25.54	29	5	ND	ND	12	12	29	319	16	0.19	0.07	11	97	0.51	158	0.12	95	1.72	0.01	0.02	32	9

NOTE: AG MAY COPRECIPITATE WITH >2% PB.

ROCK
SAMPLES
↓

SEE FIG 5.

AND NAL ASSAY
Report on
Following Page

CERTIFIED BY :

S.S. W. King

August 21, 1990

Work Order # 08287

Aurum Geological Consultants Inc.
P.O. Box 5179
Whitehorse, Yukon
Y1A 4S3

File # 08287a


Project # 74

Assay Certificate for Samples Provided

Sample	ppb Au	g/t Ag	% Pb	% Zn
74-2026	11	0.3	0.003	0.023
74-2034	<10	14.1	12.5	11.4
74-2035	<10	12.9	9.66	7.34
74-2036A	<10	390.3	11.7	29.6
74-2036B	10	536.0	4.37	26.4
74-2037	172	5.5	0.037	0.259

*Rock Samples
See Figure 5*

Au -- 15g Fire Assay/AAS
Pb & Zn -- Aqua Regia Digestion/AAS Assay
2036a & b -- Ag 1AT Fire Assay/Grav



August 22, 1990

Work Order # 08284

Aurum Geological Consultants Inc.
P.O. Box 5179
Whitehorse, Yukon
Y1A 4S3


File # 08284a

Project # 74

Assay Certificate for Samples Provided

Sample	ppb Au
74 - V - 01	12
74 - V - 02	<10
74 - V - 03	<10
74 - V - 04	<10
74 - V - 05	<10
74 - V - 06	16
74 - V - 07	29
74 - V - 08	23
74 - V - 09	19
74 - V - 10	22
74 - V - 11	14
74 - V - 12	11
74 - V - 13	13
74 - V - 14	14
74 - V - 15	23
74 - V - 16	17
74 - V - 17	<10
74 - V - 18	29
74 - V - 19	20
74 - V - 20	22
74 - V - 21	33
74 - V - 22	29
74 - V - 23	11
74 - V - 24	26
74 - V - 25	30
74 - V - 26	19
74 - V - 27	14
74 - V - 28	20
74 - V - 29	13
74 - V - 30	29

soil samples



Au -- 15g Fire Assay/AAS

August 22, 1990

Work Order # 08284

Aurum Geological Consultants Inc.
 P.O. Box 5179
 Whitehorse, Yukon
 Y1A 4S3

File # 08284b
 Project # 74


Assay Certificate for Samples Provided

Sample	ppb Au
74 - V - 31	12
74 - V - 32	10
74 - V - 33	<10
74 - V - 34	<10
74 - V - 35	12
74 - V - 36	28
74 - V - 37	33
74 - V - 38	19
74 - V - 39	17
74 - V - 40	21
74 - V - 41	12
74 - V - 42	26
74 - V - 43	17
74 - V - 44	20
74 - V - 45	<10
74 - V - 46	21
74 - V - 47	12
74 - V - 48	17
74 - V - 49	22
74 - V - 50	11
74 - V - 51	10
74 - V - 52	14
74 - V - 53	11
74 - V - 54	16
74 - V - 55	15
74 - V - 56	14
74 - V - 57	<10
74 - V - 58	13
74 - V - 59	11
74 - V - 60	10

SOIL SAMPLES



Au -- 15g Fire Assay/AAS



August 22, 1990

Work Order # 08284

Aurum Geological Consultants Inc.
 P.O. Box 5179
 Whitehorse, Yukon
 Y1A 4S3

File # 08284c

Project # 74


Assay Certificate for Samples Provided

Sample	ppb Au
74 - V - 61	<10
74 - V - 62	<10
74 - V - 63	11
74 - V - 64	<10
74 - V - 65	<10
74 - V - 66	12
74 - V - 67	12
74 - V - 68	<10
74 - V - 69	<10
74 - V - 70	10
74 - V - 71	13
74 - V - 72	10
74 - V - 73	<10
74 - V - 74	<10
74 - V - 75	<10
74 - V - 76	<10
74 - V - 77	<10
74 - V - 78	11
74 - V - 79	11
74 - V - 80	<10
74 - V - 81	<10
74 - V - 82	<10
74 - V - 83	15
74 - V - 84	17
74 - V - 85	19
74 - V - 86	15
74 - V - 87	14
74 - V - 88	13
74 - V - 89	12
74 - V - 90	15

SOIL SAMPLES



Au -- 15g Fire Assay/AAS



August 22, 1990

Work Order # 08284

Aurum Geological Consultants Inc.
P.O. Box 5179
Whitehorse, Yukon
Y1A 4S3

File # 08284d

Project # 74

Assay Certificate for Samples Provided


Sample ppb Au

74 - V - 91	<10
74 - V - 92	10
74 - V - 93	<10
74 - V - 94	13
74 - V - 95	18
74 - V - 96	20
74 - V - 97	18
74 - V - 98	11
74 - V - 99	16
74 - V - 100	15
74 - V - 101	<10
74 - V - 102	12
74 - V - 103	15
74 - V - 104	13
74 - V - 105	<10
74 - V - 106	<10
74 - V - 107	<10
74 - V - 108	<10
74 - V - 109	<10
74 - V - 110	<10
74 - V - 111	<10
74 - V - 112	<10
74 - V - 113	<10
74 - V - 114	15
74 - V - 115	11
74 - V - 116	10
74 - V - 117	<10
74 - V - 118	<10
74 - V - 119	11
74 - V - 120	<10

SOIL SAMPLES



Au -- 15g Fire Assay/AAS



August 22, 1990

Work Order # 08284

Aurum Geological Consultants Inc.
P.O. Box 5179
Whitehorse, Yukon
Y1A 4S3

File # 08284e

Project # 74


Assay Certificate for Samples Provided

Sample	ppb Au
S74 - V - 201	<10
S74 - V - 202	14
S74 - V - 203	10
S74 - V - 204	<10
S74 - V - 205	<10
S74 - V - 206	<10
S74 - V - 207	<10
S74 - V - 208	<10
S74 - V - 209	<10
S74 - V - 210	<10
S74 - V - 211	10
S74 - V - 212	12
S74 - V - 213	<10
S74 - V - 214	<10
S74 - V - 215	<10
S74 - V - 216	<10
S74 - V - 217	<10
S74 - V - 218	<10
S74 - V - 219	<10
S74 - V - 220	<10
S74 - V - 221	17
S74 - V - 222	25
S74 - V - 223	16
S74 - V - 224	20
S74 - V - 225	19
S74 - V - 226	25
S74 - V - 227	<10

STREAM
SILT SAMPLES



Au -- 15g Fire Assay/AAS



August 23, 1990

Work Order # 08284

Aurum Geological Consultants Inc.
 P.O. Box 5179
 Whitehorse, Yukon
 Y1A 4S3

File # 08284f

Project # 74


Assay Certificate for Samples Provided

Sample	ppb Au
74 - C - 300	10
74 - C - 301	16
74 - C - 302	13
74 - C - 303	<10
74 - C - 304	12
74 - C - 305	11
74 - C - 306	12
74 - C - 307	18
74 - C - 308	17
74 - C - 309	22
74 - C - 310	13
74 - C - 311	20
74 - C - 312	21
74 - C - 313	12
74 - C - 314	<10
74 - C - 315	11
74 - C - 316	<10
74 - C - 317	14
74 - C - 318	13
74 - C - 320	18

SOIL SAMPLES



Au -- 15g Fire Assay/AAS



August 23, 1990

Work Order # 08284

Aurum Geological Consultants Inc.
 P.O. Box 5179
 Whitehorse, Yukon
 Y1A 4S3

File # 08284g

Project # 74


Assay Certificate for Samples Provided

Sample	ppb Au
S74 - 2027	13
S74 - 2028	17
S74 - 2029	23
S74 - 2030	15
S74 - 2031	<10
S74 - 2032	11
S74 - 2033	10
S74 - 2038	<10
S74 - 2039	12
S74 - 2040	<10
S74 - 2042	<10
S74 - 2043	13

STREAM SILT
 SAMPLES



Au -- 15g Fire Assay/AAS



August 29, 1990

Work Order # 08332

Aurum Geological Consultants Inc.
P.O. Box 5179
Whitehorse, Yukon
Y1A 4S3

File # 08332a
Project # 74

Assay Certificate for Samples Provided


Sample	ppm Ag	% Pb	% Zn
206951	38	4.01	3.42
206952	794	18.2	25.7
206953	1170	16.8	27.8
206954	69	1.13	1.45
206955	28	5.69	4.62
20695 87	244	9.87	15.8
20695 78	17	0.630	1.37
20695 89	24	0.008	0.911
206960	<1	<0.001	0.001
206961	3	<0.001	0.002

TRENCH SAMPLES

see Fig 4



Metals -- Aqua Regia Digestion/AAS Assay



August 29, 1990

Work Order # 08332

Aurum Geological Consultants Inc.
P.O. Box 5179
Whitehorse, Yukon
Y1A 4S3

File # 08332b


Project # 74

Assay Certificate for Samples Provided

Sample	ppm Ag
206952	96.4
206953	786.3
206957	91.2

*TRENCH SAMPLES
See Fig 4*

Ag -- 1AT Fire Assay/Grav



APPENDIX C

Rock Sample Descriptions

AURUM GEOLOGICAL CONSULTANTS INC.

ROCK SAMPLE LOCATION AND DESCRIPTION

Date: DEC.19. 1989 Property: JACK 1-64 CLAIMS NTS: 105 L/1 Samplers: R.H. Area: Faro-Little Salmon Lake, YT

Sample No.	Location	Description	Attitude	Width	Analytical results		
					Ag g/t	Pb ppm	Zn ppm
74-2026	west side of claims	Rusty zone with quartz veins, min diss. sulfides and graphite		grab	0.3	0.003	0.023
74-2034	Discovery Zone JACK 52	Skarn horizon with diss. sphalerite 15% galena 10%, <1% pyrite. Skarn contains dk brown garnet, wollastonite, diopside and epidote.		1.2 m	14.1	12.5	11.4
74-2035	Discovery Zone JACK 52	Skarn with diss. Sphalerite, Galena, and pyrite		grab	12.9	3.66	7.34
74-2036A	Discovery Zone JACK 52	High grade massive Sphalerite and Galena Galena rich section.		grab	390.3	11.7	29.6
74-2036B	Discovery Zone JACK 52	High grade massive Sphalerite and Galena Sphalerite rich section.		grab	536.0	4.37	26.4
74-2037	South of Discovery Zone	Rusty horizon with limonite and Mn wad minor chrysocolla and malachite		1.5 m	5.5	0.037	0.259
206951	Trench 90-1 (Upper Tr.) 0.0-1.0m South	50% white-tan marble, 50% mineralized, siliceous marble. Approximately 5% diss. galena, 5% sphalerite and approximately 1%.	105/55N?	1.0m	38ppm	4.01	3.42
206952	Trench 90-1 1.0-2.0m South	25% - 30% each galena and sphalerite in Quartz-marble gangue.	N/A	1.0m	794ppm	18.2	25.7
206953	Trench 90-1 2.0-3.0m South	As 206952.	N/A	1.0m	1170ppm	16.8	27.8
206954	Approx. 20m below trench 90-1. TRENCH 90-2 0.0-0.8m South	Skarnified marble, axinite siliceous pods. No visible galena, sphalerite except at 0.7-0.8m.	105/90	0.8m	69ppm	1.13	1.45
206955	Trench 90-2 0.8-2.2m South	Dark green skarnified marble with 10% each. Disseminated galena and sphalerite.	N/A	1.4m	28ppm	5.69	4.62
206956		VOID					

AURUM GEOLOGICAL CONSULTANTS INC.


ROCK SAMPLE LOCATION AND DESCRIPTION

Date: DEC.19. 1989 Property: JACK 1-64 CLAIMS NTS: 105 L/1 Samplers: R.H. Area: Faro-Little Salmon Lake, YT

Sample No.	Location	Description	Attitude	Width	Analytical results		
					Ag g/t	Pb ppm	Zn ppm
206957	President showing, 20m north of Trench 90-2	Disseminated and banded galena (15%) and (4%) in green skarnified marble.	100/90	0.8m	244ppm	9.87	15.8
206958	Mn vad zone approx. 25-35m south of Trench 90-1 North end of Trench 90-3	Same as Craig Hart #2037. Quartzite and schist with minor diss. galena and sphalerite? Trace pyrite. Manganese coatings - vad approximately 5%.	N/A	1.5m	17ppm	0.63	1.37
206959	As 206958 South end of Trench 90-3	As 206958	N/A	1.5m	24ppm	0.008	0.911
206960	North of Lake with island on North side of property.	Silicified outcrop - formerly limestone? Epidote chlorite(?) - massive and dense medium green silicified rock.	N/A	GRAB	<1ppm	<0.001	0.001
206961	Due North of lake with island at granodiorite contact.	Greisenized granite, limonite stained - roof pendant(?)	N/A	GRAB	3ppm	<0.001	0.002

STATEMENT OF COSTS

(Ammended January 25, 1990)



Assessment credits to be applied to Jack 1-64 Claims: 1990 Field Work

A. Fieldwork; July, 30 to August 04, 1990

R. A. Doherty, B.Sc., 2 days @ \$320/day	\$640.00
L. Walton, M.Sc., 1.5 days @ \$300/day	\$450.00
Craig Hart, B.Sc., 6.0 days @\$300	\$1,800.00
Val Celuszak, prospector 6 days @ \$300/day	\$1,200.00

August 25, 1990

R. Hulstein , B.Sc. FGAC 1.5 days @ \$320	\$480.00
M. Kinzler, Sampler 2.0 days @ \$275	\$550.00
B. Kasner, 3.0 days @\$300	\$900.00
Subtotal	<u>\$6,020.00</u>

B. Support Costs

Helicopter Charter (Trans North)	\$3,743.80
Helidynamics	\$1,946.70
Analytical Costs	\$2,428.00
Camp and Groceries	\$750.00
Truck rental and gasoline	\$232.80

Subtotal	<u>\$9,101.30</u>
----------	-------------------

C. Data Compilation and Report Preparation

R. A. Doherty, B.Sc., 9.5 days @ \$350/day	\$3,325.00
L. Keefe, drafts person, 65 hrs @ \$25	\$1,625.00
Reprographics	\$ 450.00
Shipping	\$ 39.00
Subtotal	<u>\$5,439.00</u>

Total 1990 Assessment work valuation:	<u>\$20,560.30</u>
----------------------------------------------	---------------------------



SAMPLE	Pb%	Zn%	Ag(g/t)	WIDTH
742034	12.5	12.4	14.1	1.2m
742035	9.66	7.34	12.9	GRAB
742036A	11.7	29.6	390.3	GRAB
742036B	4.87	26.4	536.0	GRAB
742037	0.037	0.269	5.5	1.0

Pb - Zn
MINERALIZATION
(See Figure 3)

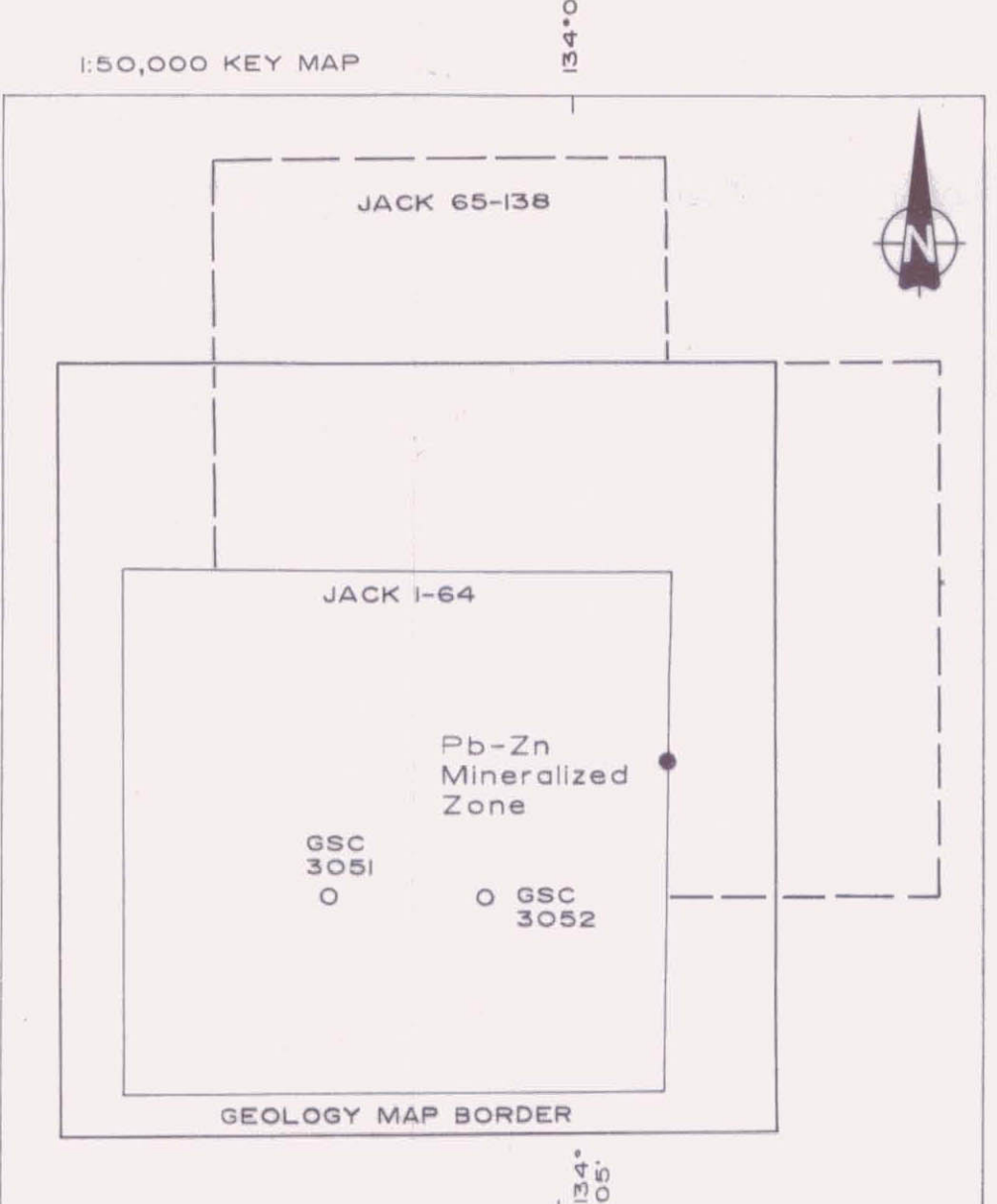
LEGEND

LITHOLOGIES

- CRETACEOUS GRANITE
- CARBONIFEROUS AND PERMIAN
CPv₁ - phyllite and micaceous shale
CPv₂ - marble and limestone
CPv₃ - foliated greenstone
- LOWER CAMBRIAN HARVEY GROUP
Schist and gneiss, metapelite
and marble

SYMBOLS

- GEOLOGICAL CONTACT
(defined, approximate, assumed)
- FAULT
- ATTITUDE OF FOLIATION
- CLAIM BOUNDARY
- CLAIM POST & CLAIM NUMBERS
- CONTOUR INTERVAL
- LAKE/CREEK



092926

0 50 100 150 200 250 300 350 400
Metres

GREATER LENORA RESOURCES CORP.
JACK CLAIMS

GEOLOGY

Arum Geological Consultants Ltd. November 1980
NTS: 105/L/1 Scale 1:5000 Drawn by L.S. Figure: 5




LEGEND

- GSC REGIONAL GEOCHEM SITE
SAMPLE NUMBERS & RESULTS
- 220 SAMPLE LOCATION AND NUMBER
- 0.5, 36, 20, 149 SILVER (ppm), COPPER (ppm),
LEAD (ppm) AND ZINC (ppm)
- NS NO SAMPLE
- (---) ELEVATION CONTOUR
(CONTOUR INTERVAL 500')
- LAKE/POND
- - - CREEK

	Ag (ppm)	Cu (ppm)	Pb (ppm)	Zn
BACKGROUND	0.6	35	18	149
ANOMALOUS	1.05	62	45	323

092926









GREATER LENDRA RESOURCES CORP.
JACK CLAIMS

STREAM SILT GEOCHEMISTRY
SILVER (ppm), COPPER (ppm),
LEAD (ppm) & ZINC (ppm)

Arum Geological Consultants Ltd. November 1990
NTS: 105/L1 | Scale 1:5000 | Drawn by [initials] | Figure: 6



LEGEND

-  CONTOUR (CONTOUR INTERVAL 500')
-  LAKE/POND
-  CREEK
-  ● 032 SAMPLE LOCATION AND NUMBER
-  19, 107 LEAD (ppm) AND ZINC (ppm)
-  NS NO SAMPLE

	Pb (ppm)	Zn
BACKGROUND	16	67
ANOMALOUS	50	129

092926



GREATER LENORA RESOURCES CORP.
 JACK CLAIMS

SOIL GEOCHEMISTRY
 LEAD (ppm) & ZINC (ppm)

Aurum Geological Consultants Ltd. November 1990
 NTS 103/11 Scale 1:5000 Drawn by JZ Figure 7



LEGEND

	CONTOUR (CONTOUR INTERVAL 500')		BACKGROUND	Ag (ppm) 0.3	Cu (ppm) 21
	LAKE/POND		ANOMALOUS	0.8	48
	CREEK				
	SAMPLE LOCATION AND NUMBER				
	SILVER (ppm) & COPPER (ppm)				
	NO SAMPLE				

092926



GREATER LENORA RESOURCES CORP.	
JACK CLAIMS	
SOIL GEOCHEMISTRY	
SILVER(ppm) & COPPER(ppm)	
Aurum Geological Consultants Inc. November 1990	
NTS: 1:50,000 Scale 1:5000 Drawn by LW Figure: B	

113 MAP# 105-L-1