

MAP NO.	ASSESSMENT REPORT	X	DOCUMENT NO.:	092611
	PROSPECTUS		MINING DISTRICT:	Watson Lake
	CONFIDENTIAL	X	TYPE OF WORK:	Diamond Drilling
105 F 9, 10	OPEN FILE			

REPORT FILED UNDER: Cordilleran Engineering Ltd	
DATE PERFORMED: 24 June-19 September, 1988	DATE FILED: 18 January, 1989
LOCATION: LAT.: 61 35'N	AREA: Seagull Creek
LONG.: 132 35'W	VALUE \$:
CLAIM NAME & NO.: RAM 207, 208, 245, 248, 410, 692 (YA71782-3, 820, 823, 895, YA72343)	

WORK DONE BY: J.J. Hylands (Cordilleran Engineering Ltd)


WORK DONE FOR: Fairfield Minerals Ltd

DATE TO GOOD STANDING	REMARKS: #20 GROUNDHOG
	In 1988 31 BQ holes totalling 3723.13 m were drilled near
	the GRAYLING, MOUSE and SKARN showings. The best intersection
	in the SKARN zone averaged 1.2 g/t Au and 92.3 g/t Ag over 3.64
	metres.



Indian and Northern
Affairs Canada

Affaires indiennes
et du Nord Canada



06 January, 1989

Your file Votre référence

Our file Notre référence

340-13-3

DIRECTOR GENERAL, YUKON REGION

ATTENTION: REGIONAL MANAGER MINERAL RIGHTS

RESTRICTED

Enclosed are Diamond Drill Logs etc., submitted by Cordilleran Engineering Ltd. for assessment on the RAM mineral claims located on 105-F-09/10.

Drilling was as follows.

88-1	RAM 410	105.16 m
88-2	RAM 410	118.26 m
88-5	RAM 245	213.67 m
88-8	RAM 248	209.40 m
88-10	RAM 207	185.62 m
88-11	RAM 208	146.98 m
TOTAL		1,218.05 m

Assessment credit requested is \$ 98,300.00. The drill core is stored on the property on RAM 714.

Yours truly,

Patti L. McLeod
Mining Recorder
Watson Lake Mining District
P. O. Box 269
Watson Lake, Yukon
Y0A 1C0

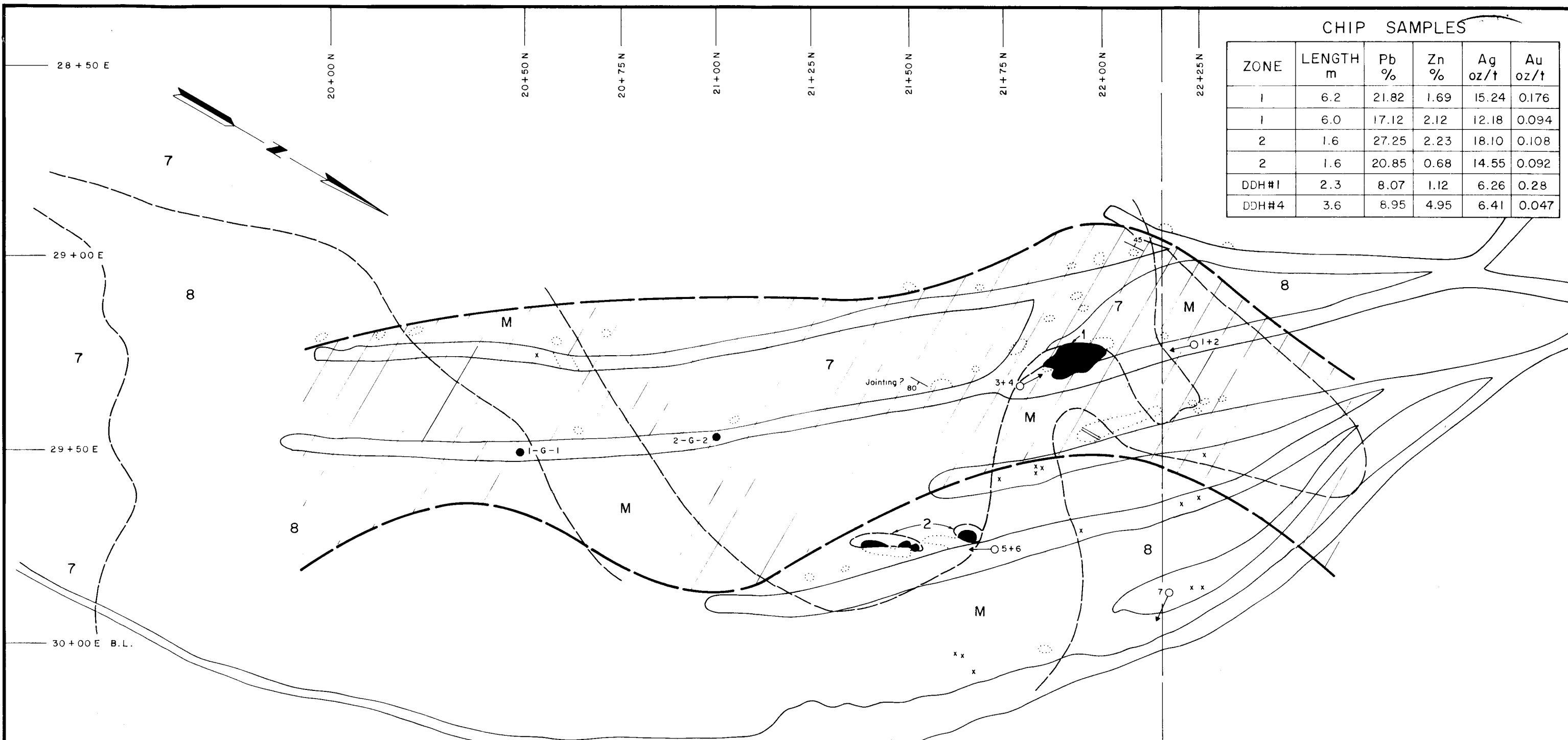
cc: Regional Manager, Geological Services
encl.(s)

Canada

092611

CHIP SAMPLES

ZONE	LENGTH m	Pb %	Zn %	Ag oz/t	Au oz/t
1	6.2	21.82	1.69	15.24	0.176
1	6.0	17.12	2.12	12.18	0.094
2	1.6	27.25	2.23	18.10	0.108
2	1.6	20.85	0.68	14.55	0.092
DDH#1	2.3	8.07	1.12	6.26	0.28
DDH#4	3.6	8.95	4.95	6.41	0.047



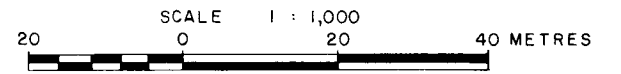
LEGEND

- 8 Syenite
- 7 Metasilstone
- M Marble
- Massive Sulphides
- 1 Upper Sulphide zone
Po-Gn-Py-Sp-As
- 2 Lower Sulphide zone
Po-Gn-Sp-Py-As
- I.P. anomaly
- Outcrop
- x Sulphide float
- Assumed Contacts
- 1+2 1969 Diamond Drill Hole
- 1-G-1 1988 Diamond Drill Holes
- Claim Corner



RAM 410 RAM 409
RAM 412 RAM 411

FAIRFIELD MINERALS LTD.
RAM PROPERTY
GRAYLING GRID
GRAYLING SHOWING
DIAMOND DRILL HOLE LOCATION MAP



CORDILLERAN ENGINEERING LTD.
1980-1055 W. HASTINGS STREET
VANCOUVER, B.C. V6E 2E9
DECEMBER 1988

092611

CORDILLERAN ENGINEERING

DIAMOND DRILL RECORD

PROPERTY RAM D.D.H. RAM 88 - 1 PAGE 1 OF 1

AREA: GRAYLING G-1 DIP: -90 ° AZIMUTH (I): 0 ° DEPTH: 105.16m

CLAIM: RAM 410 NORTHING: 2050 DATE STARTED: 29/06/88 N

SECTION: 0 EASTING: 2950 DATE FINISHED: 30/06/88 N

CORE SIZE: BD ELEVATION: 1390 m CONTRACTOR: ARCTIC DIAMOND DRILLING LTD

CORE RECOVERY: 94.5 % CORE STORED AT: SEAGULL LK. RAM 714 LOGGED BY: J. HYLANDS D.E.

COMMENTS: Drilled to test strong IP anomaly, top of source expected at 50M. Intersected graphitic mudstone at 104.26M.

SURVEY DATA			GEOLOGY AND ASSAY RECORD														
Depth	Dip	Az (t)	From (m)	To (m)	Int. (m)	T.W. (m)	Geology	Sample No.	Rec. %	S.G.	Au	Ag	Cu	Pb	Zn	As	Fe%
0.00	-90.00°	0.00°	0.00	2.70	2.70		DVB										
47.85	-88.50°	270.00°	2.70	104.30	101.60		Jsy										
105.16	-84.00°	270.00°	104.30	105.20	0.90		uDMm										
ASSAYS AND ANALYSES																	
			28.33	28.51	0.18		Jsy	43601			< 0.002oz	2.07oz	1.90%	1.90%	0.33%		
			31.65	32.00	0.35		Jsy	43602			6p	0.9p		232p	180p		
			40.47	40.86	0.39		Jsy	43603			30p	2.5p		1034p	253p		
			74.98	75.60	0.62		Jsy	43604			20p	0.4p		73p	3700p		
			99.67	102.60	2.93		Jsy	43605			25p	4.8p		643p	68p		

Note: p indicates values given in ppm or ppb

092611

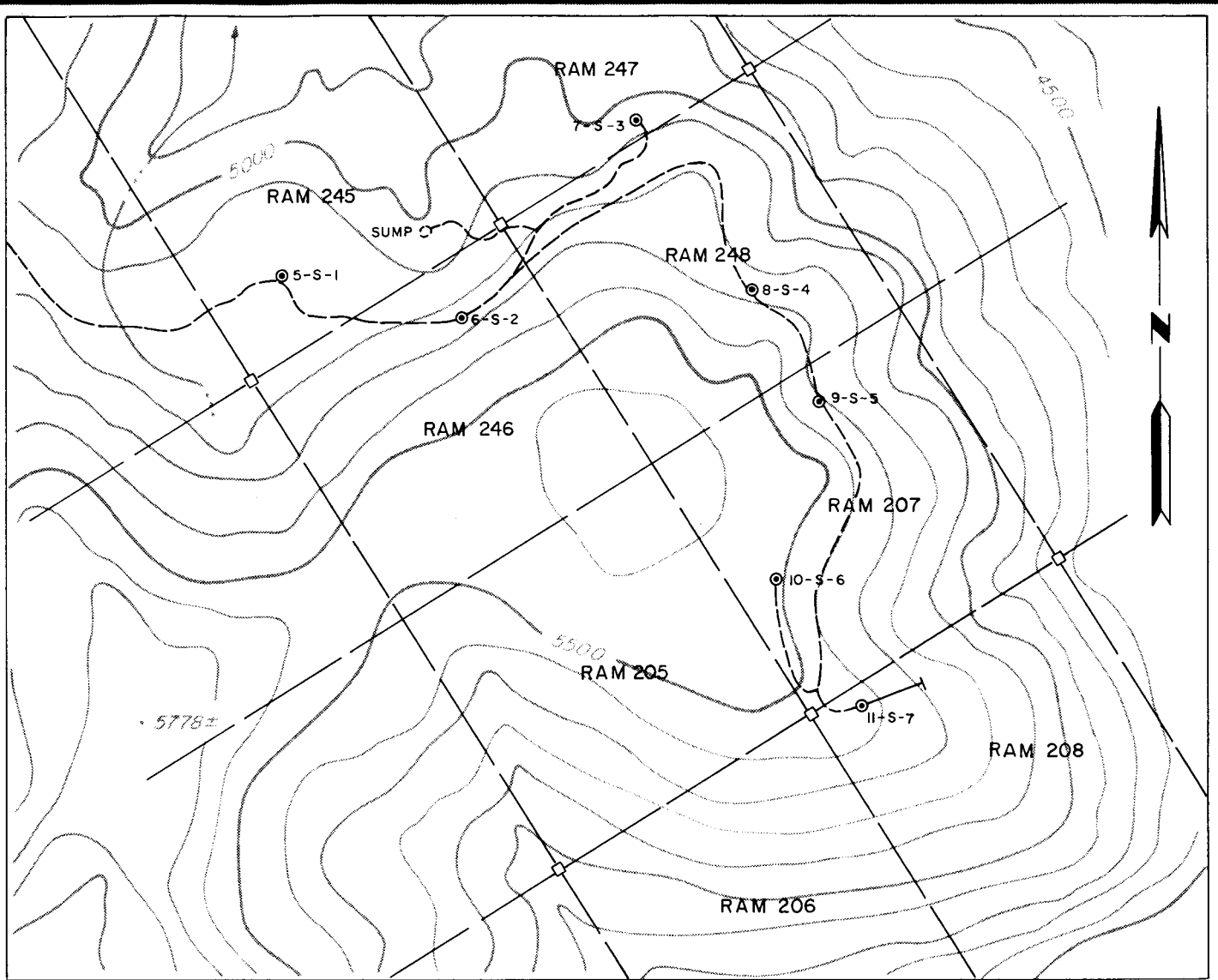
CORDILLERAN ENGINEERING

DIAMOND DRILL RECORD






PROPERTY: <u>RAM</u>	D.D.H. <u>RAM 88 - 2</u>	PAGE <u>1</u>	OF <u>1</u>
AREA: <u>GRAYLING G-2</u>	DIP: <u>-90 °</u> AZIMUTH (I): <u>0 °</u>	DEPTH: <u>118.26m</u>	
CLAIM: <u>RAM 410</u>	NORTHING: <u>2100</u>	DATE STARTED: <u>01/07/88 N</u>	
SECTION: <u>0</u>	EASTING: <u>2946</u>	DATE FINISHED: <u>03/07/88 D</u>	
CORE SIZE: <u>BQ</u>	ELEVATION: <u>1390 m</u>	CONTRACTOR: <u>ARCTIC DIAMOND DRILLING LTD</u>	
CORE RECOVERY: <u>90 %</u>	CORE STORED AT: <u>SEAGULL LK. RAM 714</u>	LOGGED BY: <u>D. BRENT</u>	
COMMENTS: <u>Identical to RAM 88-1, intersected graphitic mudstone at 110.63M.</u>			

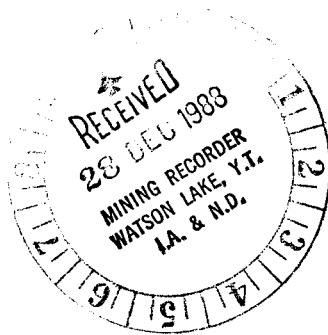
SURVEY DATA			GEOLOGY AND ASSAY RECORD														
Depth	Dip	Az (I)	From (m)	To (m)	Int. (m)	T.W. (m)	Geology	Sample No.	Rec. %	S.G.	Au	Ag	Cu	Pb	Zn	As	Fe%
0.00	-90.00°	0.00°	0.00	2.70	2.70		D/B										
47.85	-88.50°	270.00°	2.70	11.20	8.50		Mvch										
117.96	-87.00°	270.00°	11.20	16.20	5.00		Mvta										
			16.20	19.40	3.20		Mvch										
			19.40	22.00	2.60		Mmb1										
			0.00	27.30	27.30		Mvta										
			27.30	67.80	40.50		Mmb1										
			67.80	92.90	25.10		Jsy										
			92.90	110.30	17.40		Jsya										
			110.30	118.30	8.00		uDMm										
ASSAYS AND ANALYSES																	
			6.53	7.46	0.93		Mvch	43606			5p	< 0.1p		17p	63p		
			7.65	8.77	1.12		Mvch	43607			12p	0.2p		14p	80p		
			10.59	11.23	0.64		Mvch	43608			8p	0.2p		14p	167p		
			11.23	12.47	1.24		Mvta	43609			8p	< 0.1p		25p	65p		
			19.93	21.37	1.44		Mmb1	43610			12p	< 0.1p		30p	87p		
			22.00	23.47	1.47		Mvta	43611			9p	0.2p		32p	182p		
			25.43	26.44	1.01		Mvta	43612			8p	0.3p		16p	40p		
			32.61	34.25	1.64		Mmb1	43768			21p	0.1p	12p	50p	174p		
			75.29	76.05	0.76		Jsy	43613			< 0.002oz	0.45oz	0.66%	0.66%	< 0.01%		

092611



SYMBOLS

-  Claim corner
-  Claim line
-  Diamond drill hole
-  Access road
-  100'

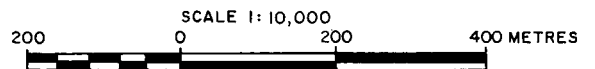


FAIRFIELD MINERALS LTD.

RAM PROPERTY
SOUTH GRID

SKARN SHOWING

DIAMOND DRILL HOLE
LOCATION MAP



CORDILLERAN ENGINEERING LTD.

1980-1055 W. HASTINGS STREET
VANCOUVER, B.C. V6E 2E9

DECEMBER 1988

09261

CORDILLERAN ENGINEERING

DIAMOND DRILL RECORD

PROPERTY: <u>RAM</u>	D.D.H. <u>RAM 88 - 5</u>	PAGE <u>1</u>	OF <u>2</u>
AREA: <u>SKARN S-1</u>	DIP: <u>-90 °</u> AZIMUTH (I): <u>0 °</u>	DEPTH: <u>213.67m</u>	
CLAIM: <u>RAM 245</u>	NORTHING: <u>-1000</u>	DATE STARTED: <u>10/07/88 D</u>	
SECTION: <u>-1000 N</u>	EASTING: <u>1600</u>	DATE FINISHED: <u>13/07/88 N</u>	
CORE SIZE: <u>BQ</u>	ELEVATION: <u>1555 m</u>	CONTRACTOR: <u>ARCTIC DIAMOND DRILLING LTD</u>	
CORE RECOVERY: <u>97.4 %</u>	CORE STORED AT: <u>SEAGULL LK. RAM 714</u>	LOGGED BY: <u>D. BRENT</u>	
COMMENTS: <u>Drilled to examine skarn mineralization (94.6M - 208.6M). Hole finished in marble.</u>			

SURVEY DATA			GEOLOGY AND ASSAY RECORD														
Depth	Dip	Az (I)	From (m)	To (m)	Int. (m)	T.W. (m)	Geology	Sample No.	Rec. %	S.G.	Au	Ag	Cu	Pb	Zn	As	Fe%
0.00	-90.00°	0.00°	0.00	4.30	4.30		D/B										
47.85	-90.00°	0.00°	4.30	94.60	90.30		Mvta										
106.68	-87.00°	60.00°	94.60	126.80	32.20		Skpg										
213.36	-87.00°	60.00°	175.50	175.50	0.00		Skpo										
			175.50	208.60	33.10		Sk1										
			208.60	213.70	5.10		Mabl										
ASSAYS AND ANALYSES																	
			47.62	48.83	1.21		Mvta	43630			< 5p	< 0.1p	6p	45p	97p		
			73.20	73.75	0.55		Mvta	43631			8p	0.2p	69p	31p	106p		
			76.90	77.20	0.30		Mvta	43632			8p	< 0.1p	440p	12p	59p		
			77.86	79.34	1.48		Mvta	43633			6p	7.8p	73p	1.65%	4260p		
			84.80	86.11	1.31		Mvta	43634			15p	< 0.1p	53p	228p	79p		
			92.13	92.46	0.33		Mvta	43635			37p	0.2p	139p	189p	33p		
			95.94	96.52	0.58		Skpg	43636			5p	0.3p	240p	62p	42p		
			98.92	99.93	1.01		Skpg	43637			< 5p	0.1p	102p	42p	22p		
			101.35	102.65	1.30		Skpg	43638			< 5p	0.4p	270p	38p	25p		
			111.31	111.88	0.57		Skpg	43639			< 5p	< 0.1p	16p	24p	8p		
			129.25	130.55	1.30		Skpo	43640			5p	< 0.1p	162p	14p	25p		
			130.55	131.37	0.82		Skpo	43641			6p	< 0.1p	162p	12p	40p		
			131.37	132.36	0.99		Skpo	43642			17p	0.2p	118p	125p	162p		
			132.36	133.03	0.67		Skpo	43643			7p	0.5p	290p	65p	333p		
			133.84	134.72	0.88		Skpo	43644			9p	0.1p	52p	22p	27p		
			140.60	141.84	1.24		Skpo	43645			5p	2.1p	670p	13p	32p		
			142.38	142.97	0.59		Skpo	43646			< 5p	0.1p	270p	7p	33p		
			148.17	148.64	0.47		Skpo	43647			5p	1.3p	220p	8p	25p		
			151.35	152.74	1.39		Skpo	43649			8p	0.1p	240p	6p	37p		
			152.74	153.90	1.16		Skpo	43650			5p	< 0.1p	153p	16p	40p		
CONTINUED																	

092611

CORDILLERAN ENGINEERING

DIAMOND DRILL RECORD

PROPERTY: <u>RAM</u>	D.D.H. <u>RAM 88 - 8</u>	PAGE <u>1</u>	OF <u>3</u>
AREA: <u>SKARN S-4</u>	DIP: <u>-90°</u> AZIMUTH (I): <u>0°</u>	DEPTH: <u>209.40m</u>	
CLAIM: <u>RAM 248</u>	NORTHING: <u>-1400</u>	DATE STARTED: <u>19/07/88 D</u>	
SECTION: <u>2200 E</u>	EASTING: <u>2200</u>	DATE FINISHED: <u>23/07/88 N</u>	
CORE SIZE: <u>BQ</u>	ELEVATION: <u>1610 m</u>	CONTRACTOR: <u>ARCTIC DIAMOND DRILLING LTD</u>	
CORE RECOVERY: <u>97.24 %</u>	CORE STORED AT: <u>SEAGULL LK. RAM 714</u>	LOGGED BY: <u>D. BRENT</u>	
COMMENTS: <u>Drilled to test mineralization and thickness of skarn horizon. Intersected skarn with pyrrhotite,pyrite and chalcopyrite from 103.12M to 187.50M.</u>			

SURVEY DATA			GEOLOGY AND ASSAY RECORD													Note: p indicates values given in ppm or ppb	
Depth	Dip	Az (I)	From (m)	To (m)	Int. (m)	T.W. (m)	Geology	Sample No.	Rec. %	S.G.	Au	Ag	Cu	Pb	Zn	As	Fe%
0.00	-90.00°	0.00	0.00	3.00	3.00		D/B										
103.63	-85.00°	60.00	3.00	37.00	34.00		Mvt										
209.40	-85.50°	60.00	37.00	80.10	43.10		Mvtq										
			80.10	103.10	23.00		Mvtl										
			103.10	127.00	23.90		Skpg										
			127.00	159.00	32.00		Skpo										
			159.00	187.50	28.50		Sk1										
			187.50	200.80	13.30		Mmb1										
			200.80	209.40	8.60		Mdol										
ASSAYS AND ANALYSES																	
			22.56	23.98	1.42		Mvt	43801			< 5p	< 0.1p	5p	3p	10p		
			61.38	62.42	1.04		Mvtq	43802			6p	0.1p	4p	11p	10p		
			66.14	67.40	1.26		Mvtq	43803			< 5p	< 0.1p	5p	2p	5p		
			87.03	88.47	1.44		Mvtl	43804			< 5p	0.2p	19p	17p	30p		
			89.37	90.42	1.05		Mvtl	43805			< 5p	0.1p	27p	21p	25p		
			92.58	93.33	0.75		Mvtl	43806			< 5p	0.3p	23p	63p	40p		
			97.65	99.15	1.50		Mvtl	43807			< 5p	0.2p	37p	21p	51p		
			109.05	110.86	1.81		Skpg	43808			< 5p	0.1p	49p	14p	25p		
			122.30	124.64	2.34		Skpg	43809			< 5p	0.6p	61p	33p	19p		
			124.64	126.27	1.63		Skpg	43810			13p	0.1p	85p	4p	16p		
			130.15	131.07	0.92		Skpo	43811			< 5p	< 0.1p	24p	3p	9p		
			131.07	132.10	1.03		Skpo	43812			31p	0.2p	205p	9p	13p		
			132.10	133.67	1.57		Skpo	43813			45p	0.3p	280p	16p	16p		
			133.67	134.12	0.45		Skpo	43814			281p	0.3p	240p	8p	24p		
			134.12	135.04	0.92		Skpo	43815			< 5p	0.1p	108p	9p	32p		
			135.04	136.30	1.26		Skpo	43816			< 5p	0.2p	167p	11p	60p		
			136.30	137.82	1.52		Skpo	43817			< 5p	0.2p	92p	20p	42p		
CONTINUED																	

092611

CORDILLERAN ENGINEERING

DIAMOND DRILL RECORD

PROPERTY RAM D.D.H. RAM 88 - 8 PAGE 2 OF 3

AREA: _____ DIP: _____ AZIMUTH (I): _____ DEPTH: _____
 CLAIM: _____ NORTHING: _____ DATE STARTED: _____
 SECTION: _____ EASTING: _____ DATE FINISHED: _____
 CORE SIZE: _____ ELEVATION: _____ CONTRACTOR: _____
 CORE RECOVERY: _____ CORE STORED AT: _____ LOGGED BY: _____
 COMMENTS: _____

SURVEY DATA			GEOLOGY AND ASSAY RECORD														Note: p indicates values given in ppm or ppb	
Depth	Dip	Az (I)	From (m)	To (m)	Int. (m)	T.W. (m)	Geology	Sample No.	Rec. %	S.G.	Au oz/t	Ag oz/t	Cu	Pb	Zn	Fe	As	
			137.82	138.68	0.86		Skpo	43818			< 5p	0.5p	99p	17p	42p			
			138.68	139.97	1.29		Skpo	43819			< 5p	0.5p	300p	25p	530p			
			139.97	141.10	1.13		Skpo	43820			< 5p	0.1p	120p	3p	140p			
			141.10	141.76	0.66		Skpo	43821			< 5p	0.5p	665p	6p	22p			
			141.76	143.08	1.32		Skpo	43822			5p	0.4p	550p	6p	17p			
			143.08	143.98	0.90		Skpo	43823			< 5p	0.1p	62p	10p	24p			
			143.98	145.03	1.05		Skpo	43824			31p	0.7p	880p	9p	17p			
			145.03	147.08	2.05		Skpo	43825			36p	0.4p	460p	20p	25p			
			147.08	148.51	1.43		Skpo	43826			10p	3.7p	64p	8p	16p			
			148.51	149.97	1.46		Skpo	43827			24p	0.2p	149p	5p	16p			
			149.97	151.49	1.52		Skpo	43828			< 5p	0.1p	130p	6p	21p			
			151.49	152.63	1.14		Skpo	43829			< 5p	0.1p	103p	7p	16p			
			152.63	153.73	1.10		Skpo	43830			< 5p	< 0.1p	76p	11p	20p			
			153.73	155.15	1.42		Skpo	43831			7p	0.1p	108p	4p	20p			
			155.15	156.63	1.48		Skpo	43832			< 5p	0.1p	91p	4p	24p			
			156.63	158.30	1.67		Skpo	43833			5p	0.1p	104p	5p	30p			
			158.30	159.03	0.73		Skpo	43834			< 5p	0.1p	122p	5p	16p			
			159.03	160.63	1.60		Sk1	43835			< 5p	0.7p	585p	8p	305p			
			160.63	161.93	1.30		Sk1	43836			10p	0.8p	425p	8p	333p			
			161.93	162.86	0.93		Sk1	43837			< 5p	1.0p	510p	16p	1020p			
			162.86	163.91	1.05		Sk1	43846			7p	0.8p	320p	16p	1400p			
			163.91	165.48	1.57		Sk1	43838			6p	1.1p	445p	22p	935p			
			165.48	167.20	1.72		Sk1	43839			11p	1.8p	300p	260p	3900p			
			167.20	169.00	1.80		Sk1	43840			11p	0.8p	385p	29p	2300p			
			169.00	170.39	1.39		Sk1	43841			< 5p	1.0p	1350p	8p	113p			
			170.39	171.66	1.27		Sk1	43842			< 5p	1.1p	335p	31p	269p			
			171.66	173.05	1.39		Sk1	43843			< 5p	0.3p	35p	7p	620p			
			173.05	174.56	1.51		Sk1	43844			6p	0.2p	12p	10p	71p			
			174.56	175.87	1.31		Sk1	43845			< 5p	0.6p	67p	17p	1100p			
			175.87	177.25	1.38		Sk1	43875			8p	1.2p	760p	65p	700p			
			177.25	178.92	1.67		Sk1	43847			10p	4.5p	179p	138p	2200p			

092611

CONTINUED

CORDILLERAN ENGINEERING

DIAMOND DRILL RECORD

PROPERTY RAM D.D.H. RAM 88 - 8 PAGE 3 OF 3

AREA: _____ DIP: _____ AZIMUTH (I): _____ DEPTH: _____
 CLAIM: _____ NORTHING: _____ DATE STARTED: _____
 SECTION: _____ EASTING: _____ DATE FINISHED: _____
 CORE SIZE: _____ ELEVATION: _____ CONTRACTOR: _____
 CORE RECOVERY: _____ CORE STORED AT: _____ LOGGED BY: _____
 COMMENTS: _____

SURVEY DATA			GEOLOGY AND ASSAY RECORD														
Depth	Dip	Az (I)	From (m)	To (m)	Int. (m)	T.W. (m)	Geology	Sample No.	Rec. %	S.G.	Au oz/t	Ag oz/t	Cu	Pb	Zn	Fe	As
			178.92	180.55	1.63		Sk1	43848			< 5p	7.5p	183p	222p	2000p		
			180.55	181.65	1.10		Sk1	43849			< 5p	0.2p	111p	41p	2600p		
			181.65	182.68	1.03		Sk1	43850			6p	0.9p	220p	53p	2000p		
			182.68	184.45	1.77		Sk1	43851			< 5p	0.5p	445p	7p	535p		
			184.45	185.70	1.25		Sk1	43852			< 5p	0.6p	164p	6p	165p		
			185.70	186.67	0.97		Sk1	43853			< 5p	< 0.1p	52p	2p	280p		
			186.67	187.50	0.83		Sk1	43854			6p	0.2p	130p	6p	15p		
			187.50	189.00	1.50		Mmb1	43855			5p	0.1p	60p	6p	20p		
			189.00	189.63	0.63		Mmb1	43856			< 5p	< 0.1p	22p	2p	24p		
			189.63	191.11	1.48		Mmb1	43857			5p	< 0.1p	48p	4p	30p		
			194.70	195.95	1.25		Mmb1	43858			13p	0.2p	106p	3p	30p		
			198.37	199.82	1.45		Mmb1	43859			6p	0.1p	10p	3p	5p		
			199.82	200.75	0.93		Mmb1	43860			< 5p	< 0.1p	20p	9p	6p		
			200.75	202.70	1.95		Mdol	43861			< 5p	< 0.1p	4p	2p	38p		
			202.70	204.15	1.45		Mdol	43862			5p	< 0.1p	4p	2p	16p		
			204.15	205.62	1.47		Mdol	43863			< 5p	< 0.1p	3p	2p	10p		
			205.62	207.06	1.44		Mdol	43864			10p	< 0.1p	4p	4p	20p		
			207.06	209.40	2.34		Mdol	43865			10p	< 0.1p	4p	5p	20p		

092611

Note: p indicates values given in ppm or ppb

CORDILLERAN ENGINEERING

DIAMOND DRILL RECORD

PROPERTY: RAM D.D.H. RAM 88 - 10 PAGE 1 OF 1

AREA: SKARN S-4 DIP: -90 ° AZIMUTH (I): 0 ° DEPTH: 185.62m

CLAIM: RAM 207 NORTHING: -1800 DATE STARTED: 27/07/88 D

SECTION: 1800 S EASTING: 2200 DATE FINISHED: 29/07/88 N

CORE SIZE: BQ ELEVATION: 1700 m CONTRACTOR: ARCTIC DIAMOND DRILLING LTD

CORE RECOVERY: 99.2 % CORE STORED AT: SEAGULL LK. RAM 714 LOGGED BY: J. HYLANDS

COMMENTS: Drilled to determine the depth and thickness of the skarn horizon (167.5M - 173.3M).

SURVEY DATA			GEOLOGY AND ASSAY RECORD														
Depth	Dip	Az (I)	From (m)	To (m)	Int. (m)	T.W. (m)	Geology	Sample No.	Rec. %	S.G.	Au	Ag	Cu	Pb	Zn	As	Fe%
0.00	-90.00°	0.00°	0.00	1.80	1.80		O/B										
91.94	-88.50°	60.00°	1.80	73.90	72.10		Mvt										
182.88	-88.00°	60.00°	73.90	92.80	18.90		Mvtg										
			92.80	95.50	2.70		J?ld										
			95.50	136.20	40.70		Mvtg										
			136.20	157.30	21.10		Mvst										
			157.30	168.30	11.00		Mvtg										
			168.30	173.30	5.00		Skpo										
			173.30	177.10	3.80		Mvtg										
			177.10	179.20	2.10		Mvtbx										
			179.20	180.50	1.30		Mvtg										
			180.50	185.60	5.10		Mvtl										
ASSAYS AND ANALYSES																	
			161.50	162.70	1.20		Mvtg	43884			106p	0.7p	215p	131p	38p		
			162.70	163.88	1.18		Mvtg	43885			76p	0.8p	118p	72p	45p		
			167.47	169.32	1.85		Skpo	43886			56p	0.2p	241p	38p	15p		
			169.32	170.20	0.88		Skpo	43887			10p	0.2p	87p	39p	16p		
			170.20	171.20	1.00		Skpo	43888			< 5p	0.3p	167p	57p	17p		
			171.20	172.30	1.10		Skpo	43889			< 5p	0.2p	346p	35p	15p		
			172.30	173.26	0.96		Skpo	43890			< 5p	0.1p	52p	20p	21p		
			175.80	177.10	1.30		Mvtg	43891			99p	0.2p	146p	11p	55p		
			177.10	179.20	2.10		Mvtbx	43892			60p	0.2p	140p	19p	74p		
			179.20	180.50	1.30		Mvtg	43893			8p	0.5p	684p	14p	40p		
			180.50	182.00	1.50		Mvtl	43894			6p	0.2p	180p	23p	50p		
			182.00	183.35	1.35		Mvtl	43895			20p	3.6p	286p	872p	315p		
			183.35	184.56	1.21		Mvtl	43896			12p	0.6p	155p	77p	42p		

Note: p indicates values given in ppm or ppb

092611

CORDILLERAN ENGINEERING

DIAMOND DRILL RECORD

PROPERTY RAM D.D.H. RAM 88 - 11 PAGE 1 OF 2

AREA: SKARN S-7 DIP: -50 ° AZIMUTH (I): 70 ° DEPTH: 146.98m

CLAIM: RAM 208 NORTHING: -2000 DATE STARTED: 29/07/88 N

SECTION: 2000 S EASTING: 2000 DATE FINISHED: 01/08/88 N

CORE SIZE: BQ ELEVATION: 1675 m CONTRACTOR: ARCTIC DIAMOND DRILLING LTD

CORE RECOVERY: 89.3 % CORE STORED AT: SEAGULL LK. RAM 714 LOGGED BY: D. BRENT

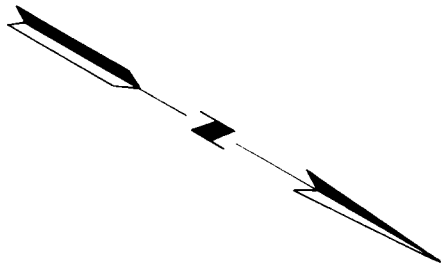
COMMENTS: Drilled to investigate geochem gold anomaly. Greater part of hole is strongly Fe oxidized (15.00M - 126.57M) and (140.20M - 146.98M).
Calcified skarn from 118.50M -146.95M.

SURVEY DATA			GEOLOGY AND ASSAY RECORD														
Depth	Dip	Az (I)	From (m)	To (m)	Int. (m)	T.W. (m)	Geology	Sample No.	Rec. %	S.G.	Au	Ag	Cu	Pb	Zn	As	Fe%
0.00	-50.00°	70.00°	0.00	5.50	5.50		O/B										
73.15	-49.50°	70.00°	5.50	118.50	113.00		Mvt										
146.91	-52.00°	70.00°	118.50	132.90	14.40		Skum										
			132.90	140.20	7.30		Sk1										
			140.20	147.00	6.80		Skum										
ASSAYS AND ANALYSES																	
			54.10	57.43	3.33		Mvt	43926			26p	1.2p					
			57.43	58.67	1.24		Mvt	43927			< 5p	< 0.1p					
			58.67	60.00	1.33		Mvt	43928			< 5p	< 0.1p					
			60.00	62.30	2.30		Mvt	43929			20p	0.2p					
			62.30	65.00	2.70		Mvt	43930			41p	0.7p					
			65.00	67.70	2.70		Mvt	43931			205p	1.0p					
			67.70	69.20	1.50		Mvt	43932			326p	1.5p					
			69.20	72.40	3.20		Mvt	43933			115p	0.8p					
			72.40	74.27	1.87		Mvt	43934			159p	1.5p					
			74.27	77.74	3.47		Mvt	43935			83p	1.1p					
			77.74	79.86	2.12		Mvt	43936			57p	1.6p					
			79.86	81.88	2.02		Mvt	43937			27p	0.5p					
			81.88	84.50	2.62		Mvt	43938			31p	0.7p					
			84.50	86.77	2.27		Mvt	43939			136p	0.4p					
			86.77	89.65	2.88		Mvt	43940			74p	1.0p					
			89.65	92.07	2.42		Mvt	43941			363p	6.6p					
			92.07	94.06	1.99		Mvt	43942			370p	4.4p					
			94.06	96.60	2.54		Mvt	43943			1313p	1.95oz					
			96.60	97.70	1.10		Mvt	43944			979p	4.41oz					
			97.70	100.40	2.70		Mvt	43945			251p	30.5p					
			100.40	102.60	2.20		Mvt	43946			113p	22.6p					
CONTINUED																	

1196011

RAM 691 RAM 693

RAM 692 RAM 694



1240 m

1210 m

SEAGULL CREEK

19-M-3

2

17-M-1


18-M-2


LEGEND

1 Syenite, altered, mineralized

2 Magnetite skarn

 Road

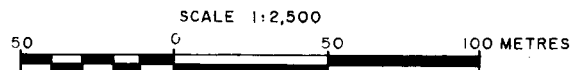
 DDH collar

 Outcrop

FAIRFIELD MINERALS LTD.

RAM PROPERTY
MOUSE SHOWING

DIAMOND DRILL HOLE LOCATION MAP



CORDILLERAN ENGINEERING LTD.
1980-1055 W. HASTINGS STREET
VANCOUVER, B.C. V6E 2E9

DECEMBER 1988

09261

CORDILLERAN ENGINEERING

DIAMOND DRILL RECORD

PROPERTY RAM D.D.H. RAM 88 - 17 PAGE 2 OF 3

AREA: _____ DIP: _____ AZIMUTH (t): _____ DEPTH: _____
 CLAIM: _____ NORTHING: _____ DATE STARTED: _____
 SECTION: _____ EASTING: _____ DATE FINISHED: _____
 CORE SIZE: _____ ELEVATION: _____ CONTRACTOR: _____
 CORE RECOVERY: _____ CORE STORED AT: _____ LOGGED BY: _____
 COMMENTS: _____

SURVEY DATA			GEOLOGY AND ASSAY RECORD														
Depth	Dip	Az (t)	From (m)	To (m)	Int. (m)	T.W. (m)	Geology	Sample No.	Rec. %	S.G.	Au	Ag	Cu	Pb	Zn	As	Fe%
			147.00	149.00	2.00		Sknt	43969			11p	< 0.1p	25p	8p	121p		
			149.00	151.00	2.00		Sknt	43970			9p	< 0.1p	69p	9p	200p		
			151.00	153.00	2.00		Sknt	43971			8p	< 0.1p	43p	8p	87p		
			153.00	155.00	2.00		Sknt	43972			5p	< 0.1p	8p	5p	128p		
			155.00	157.00	2.00		Sknt	43973			16p	< 0.1p	11p	9p	176p		
			157.00	159.00	2.00		Sknt	43974			19p	< 0.1p	11p	13p	158p		
			159.00	161.00	2.00		Sknt	43975			12p	< 0.1p	9p	8p	186p		
			161.00	163.00	2.00		Sknt	43976			30p	< 0.1p	8p	16p	178p		
			163.00	165.00	2.00		Sknt	43977			9p	< 0.1p	12p	5p	225p		
			165.00	167.00	2.00		Sknt	43978			11p	< 0.1p	7p	7p	161p		
			167.00	169.00	2.00		Sknt	43979			7p	< 0.1p	3p	4p	140p		
			169.00	171.00	2.00		Sknt	43980			8p	< 0.1p	25p	10p	200p		
			171.00	173.00	2.00		Sknt	43981			15p	< 0.1p	9p	7p	172p		
			173.00	175.00	2.00		Sknt	43982			6p	< 0.1p	12p	6p	190p		
			175.00	177.00	2.00		Sknt	43983			< 5p	< 0.1p	15p	5p	119p		
			177.00	179.00	2.00		Sknt	43984			22p	< 0.1p	12p	6p	112p		36.72%
			179.00	181.00	2.00		Sknt	43985			12p	< 0.1p	30p	4p	71p		
			181.00	183.00	2.00		Sknt	43986			< 5p	< 0.1p	11p	5p	80p		
			183.00	185.00	2.00		Sknt	43987			33p	< 0.1p	4p	8p	70p		
			185.00	187.00	2.00		Sknt	43988			22p	< 0.1p	6p	7p	101p		
			187.00	189.00	2.00		Sknt	43989			20p	< 0.1p	8p	9p	70p		
			189.00	191.00	2.00		Sknt	43990			17p	< 0.1p	7p	5p	77p		
			191.00	193.00	2.00		Sknt	43991			18p	< 0.1p	10p	6p	84p		
			193.00	195.00	2.00		Sknt	43992			16p	< 0.1p	26p	7p	89p		
			195.00	197.00	2.00		Sknt	43993			18p	< 0.1p	12p	8p	59p		
			197.00	199.00	2.00		Sknt	43994			18p	< 0.1p	114p	5p	77p		
			199.00	201.00	2.00		Sknt	43995			< 5p	< 0.1p	51p	86p	47p		
			201.00	203.00	2.00		Sknt	43996			< 5p	< 0.1p	7p	29p	79p		
			203.00	205.00	2.00		Sknt	43997			9p	< 0.1p	128p	16p	108p		
			205.00	207.00	2.00		Sknt	43998			11p	< 0.1p	42p	16p	89p		
			207.00	208.50	1.50		Sknt	43999			15p	< 0.1p	32p	16p	69p		

092611

CONTINUED

COST STATEMENT

RAM 1988 DRILLING PROGRAM

Claim	Ram 692	Ram 410	Ram 245	Ram 248	Ram 207	Ram 208
Groups	692-1 to -8	410-1 to -8	245-1 to -5	248-1 to -4	207-1 and 2	208-1 and 2
DDH Numbers	17-M-1	1-G-1,2-G-2	5-S-1	8-S-4	10-S-6	11-S-7
Metres drilled	239.0	223.2	213.7	209.4	185.6	146.9
Drilling Cost (Arctic Invoices)	\$18,833.50	\$16,709.00	\$18,721.95	\$15,885.90	\$14,129.10	\$11,340.50
Transportation Cost (Frontier Invoices)	-	3,236.40	3,282.43	3,216.38	2,850.82	2,256.38
TOTAL:	<u>\$18,833.50</u>	<u>\$19,945.40</u>	<u>\$22,004.38</u>	<u>\$19,102.28</u>	<u>\$16,979.92</u>	<u>\$13,596.88</u>


Helicopter transportation costs, 1988:

Helicopter lease, including oil and pilot	\$523.00/hour
Fuel costs: 109 litre/hr x \$0.7835/litre (FOB Ram)	85.40/hour
	<u>\$608.40/hour</u>

<u>AREA</u>	<u>DDH NUMBERS</u>	<u>METRES DRILLED</u>	<u>HOURS FLOWN</u>	<u>COST OF FLYING</u>	<u>COST/M DRILLED</u>
Skarn	5-S-1 to 11-S-7	1,251.81	31.6	\$19,225.44	\$15.36
Grayling	1-G-1 to 4-G-4 12-G-5 to 16-G-9	771.76	18.4	\$11,194.56	\$14.50


 J. J. Hylands
 Project Manager

December 16, 1988
JJH/z



092611

STRATIGRAPHY



LITHOLOGIES

JURASSIC?

J?ld Fine to medium-grained, equigranular latite dykes; generally chloritic, light to dark green; locally bleached, buff to tan, FeOx stained, sericitic, or calcareous.

JURASSIC

Jsy Resistant, massive, medium to fine-grained equigranular biotite syenite; magmatic pleochroic biotite locally replaced by chlorite; K-feldspar is comparatively fresh microperthitic orthoclase, locally replaced by plagioclase or green pleochroic biotite. Locally chalky, bleached (Jsya).

Jmon? Massive, coarse to medium-grained monzonite. Petrographically appears to be highly altered (quartz + sericite + Kspar) and fractured: syenite.

MISSISSIPPIAN

Mvt Grey to orange, locally rusty weathering silty crystal and lapilli tuffs/tuffaceous siltstones, rhyodacitic, dacitic and andesitic in composition. Calcareous, maybe locally to pervasively altered - chloritic, sericitic, bleached, FeOx stained (Mvta); silicious (Mvtq); brecciated (Mvtbx).

Mvch "Cherty tuff" or highly silicious calcareous tuff; ghost crystals or lapilli usually discernible. May resemble quartzite. Locally brecciated (Mvcbx).

Mvst Well laminated, medium to dark gray siltstone interbedded with Mvt.

Mmbl Dark grey to black weathering; medium grey to locally cream, light to medium greenish grey marble, locally silicious; unfossiliferous, poorly bedded.

Mdol Reddish brown to white dolomite, aphanitic, hematized, poorly bedded.

UPPER DEVONIAN-MISSISSIPPIAN

uDMS Black, recessive weathering, thin-bedded dark grey to black silicious slate; locally includes laminated carbonaceous argillite (uDMm).

092611

SILURIAN-DEVONIAN

- SDd Resistant, light grey, buff and light orange weathering medium-bedded dolomitized laminated mudstone to sucrose dolomite and dolomitized calcarenite with minor silty and sandy dolomite; vugs, birdseye and fenestral cavities, bioturbation burrows, mottling and mud cracks are common. Typically have thin reticulate quartz veins.
- SDdl Resistant, red weathering, thick-bedded to massive, coarsely sucrose dolomite; minor sandy dolomite; gradational with SDd.

SILURIAN

- Sq White and light grey weathering, medium to thick-bedded; light buff, medium-grained, mature orthoquartzite, commonly with dolomitic cement.
- Svt Recessive, orange weathering; maroon and green crystal and lapilli tuff and volcanic breccia with interbedded bioclastic dolomite. Locally welded (Svwt); altered (Svta); silicious (Svtq); sericitic (Svts); graphitic (Svtg); metamorphosed (Svmt).

ORDOVICIAN-SILURIAN

- OSsh Recessive, black, locally calcareous argillite and fissile, graptolitic slate.

UPPER CAMBRIAN-ORDOVICIAN

- uEO Recessive, medium grey muscovite - quartz phyllite (uEOp) and schist (uEOs), usually calcareous. Locally siliceous (uEOpq/uEOsq); graphitic (uEOpg/uEOsg). Includes calcareous siltstone (uEOst) and limestone (uEOls).

092611

MINERALIZATION

MSul	Massive sulphides, greater than 50% sulphide content. Generally pyrrhotite + pyrite ± arsenopyrite ± marcasite, with lesser sphalerite and/or galena, trace chalcopyrite.
Qstwk	Quartz vein stockworks and breccia zones, commonly but variably mineralized with pyrite, pyrrhotite and arsenopyrite; trace chalcopyrite, sphalerite and galena; anomalous Au and/or Ag.
Sk	Tremolite/actinolite - calcite - chlorite - muscovite and diopside - muscovite - chlorite skarns variably developed in calcareous tuffs of Mississippian and Silurian age, and Cambrian-Ordovician calcareous schist. Ages of metasomatism unknown. "Younger" skarns appear to be associated with Jsy/Jmon?.
Skum	Unmineralized green skarn (< 5% sulphides or magnetite).
Sk1	Calcareous green skarn, usually unmineralized.
Skpg	Banded pink (altered tuff) and green (actinolite-calcite-chlorite) skarn in Mvt, minor mineralization.
Skpo	Green skarn, predominantly mineralized with pyrrhotite, lesser pyrite and magnetite.
Skpy	As above, pyrite predominant.
Skmt	As above, magnetite predominant.
Cal	Calcite

STRUCTURE

GBx	Graphitic fault breccia.
CalBx	Breccia with calcite matrix.

SUFFIXES

a	Altered
q	Siliceous
g	Graphitic
l	Calcareous
s	Sericitic
c	Chloritic

092611

APPLICATION FOR A CERTIFICATE OF WORK
FORM 4 (SEC. 53)
YUKON QUARTZ MINING ACT



This form required in duplicate with sketch showing location of work.

I, (name) J.J. Hylands, occupation Consulting Geologist
of (postal address) 1980-1055 West Hastings St, Vancouver, B.C. V6E 2E9

make oath and say that:

- I am the agent of the owner of the mineral claim(s) to which reference is made herein.
- I have done, or caused to be done, work on the following mineral claim(s):
(Here list claims on which work was actually done by number and name)

YA 71820 RAM 245

situated at 9.5 km southeast of Seagull Lake Claim Sheet No. 105-F-10

In the Watson Lake Mining District, to the value of at least \$5800- dollars,

since the first day of January 19 88.

to represent the following mineral claims under the authority of Grouping Certificate No. 10004776
(Here list claims to be renewed in numerical order, by grant number and claim name, showing renewal period requested).

<u>RAM 1-2</u>	<u>YA 71576-77</u>	<u>4 yrs. each</u>
<u>33-34</u>	<u>71608-09</u>	<u>5 " "</u>
<u>63-64</u>	<u>71638-39</u>	<u>5 " "</u>
<u>93-94</u>	<u>71668-69</u>	<u>5 " "</u>
<u>123-124</u>	<u>71698-99</u>	<u>5 " "</u>
<u>163-164</u>	<u>71738-39</u>	<u>2 " "</u>
<u>203-204</u>	<u>71778-79</u>	<u>2 " "</u>
<u>244</u>	<u>71819</u>	<u>2 "</u>

Group 245-5

3. The following is a detailed statement of such work: (Set out full particulars of the work done indicating dates work commenced and ended in the twelve months in which such work is required to be done as shown by Section 53.)

Between June 24, 1988 and September 19, 1988, 3723.13 m of BQ core were drilled in 31 holes on the Ram property, at a total cost in excess of \$500,000. A minimum of \$22,000 was spent on drilling 1 hole on the Ram 245 mineral claim.

Sworn before me at Vancouver, B.C.

this 12 day of December, 19 88.

[Signature]
Notary Public

[Signature]
Authorized Agent

APPLICATION FOR A CERTIFICATE OF WORK
FORM 4 (SEC. 53)
YUKON QUARTZ MINING ACT



This form required in duplicate with sketch showing location of work.

I, (name) J. J. Hylands, occupation Consulting Geologist
of (postal address) 1980-1055 West Hastings St, Vancouver, B.C. V6E 2E9

make oath and say that:

1. I am the agent of the owner of the mineral claim(s) to which reference is made herein.

2. I have done, or caused to be done, work on the following mineral claim(s):
(Here list claims on which work was actually done by number and name)

YA 71823 RAM 248

situated at 10 Km Southeast of Seagull Lake Claim Sheet No. 105-F-10

in the Watson Lake Mining District, to the value of at least \$6000- dollars.

since the first day of January 19 88

to represent the following mineral claims under the authority of Grouping Certificate No. WA04777
(Here list claims to be renewed in numerical order, by grant number and claim name, showing renewal period requested).

RAM 3-4	YA 71578-79	4 yrs. each
35-36	71610-11	5 " "
65-66	71640-41	5 " "
95-96	71670-71	5 " "
125-126	71700-01	5 " "
165-166	71740-41	2 " "
205-206	71780-81	2 " "
246	71821	2 " "
248	71823	2 " "

Group 248-1

3. The following is a detailed statement of such work: (Set out full particulars of the work done indicating dates work commenced and ended in the twelve months in which such work is required to be done as shown by Section 53.)

Between June 24, 1988 and September 19, 1988, 3723.13 m of BQ core were drilled in 31 holes on the Ram property, at a total cost in excess of \$500,000. A minimum of \$19,100 was spent on drilling 1 hole on the Ram 248 mineral claim.

Sworn before me at Vancouver, B.C.

this 12 day of December, 19 88.

E.A. Balow
Notary Public

J. J. Hylands
Authorized Agent

APPLICATION FOR A CERTIFICATE OF WORK
FORM 4 (SEC. 53)
YUKON QUARTZ MINING ACT



This form required in duplicate with sketch showing location of work.

I, (name) J.J. Hylands, occupation Consulting Geologist
of (postal address) 1980-1055 West Hastings St, Vancouver, B.C. V6E 2E9

make oath and say that:

1. I am the agent of the owner of the mineral claim(s) to which reference is made herein.

2. I have done, or caused to be done, work on the following mineral claim(s):
(Here list claims on which work was actually done by number and name)

YA 71783 RAM 208

situated at 11 km southeast of Seagull Lake Claim Sheet No. 105-F-10

in the Watson Lake Mining District, to the value of at least \$6700- dollars.

since the first day of January 19 88

to represent the following mineral claims under the authority of Grouping Certificate No. WAO4778
(Here list claims to be renewed in numerical order, by grant number and claim name, showing renewal period requested).

<u>RAM 5-8</u>	<u>YA 71580-71583</u>	<u>5 yrs each</u>
<u>37-38</u>	<u>71612-13</u>	<u>5 " "</u>
<u>67-68</u>	<u>71642-43</u>	<u>5 " "</u>
<u>97-98</u>	<u>71672-73</u>	<u>5 " "</u>
<u>127-128</u>	<u>71702-03</u>	<u>5 " "</u>
<u>167</u>	<u>71742</u>	<u>2 "</u>
<u>168</u>	<u>71743</u>	<u>5 "</u>

Group 208-2

3. The following is a detailed statement of such work: (Set out full particulars of the work done indicating dates work commenced and ended in the twelve months in which such work is required to be done as shown by Section 53.

Between June 24, 1988 and September 19, 1988, 3723.13 m of BQ core were drilled in 31 holes on the Ram property, at a total cost in excess of \$500,000. A minimum of \$13,596 was spent on drilling 1 hole on the Ram 208 mineral claim.

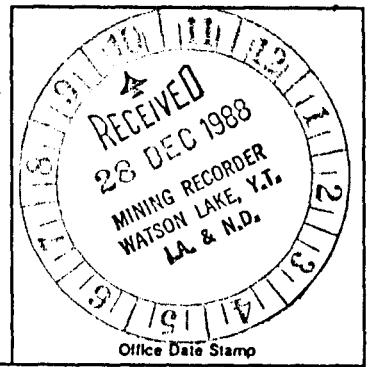
Sworn before me at Vancouver, B.C.

this 12 day of December, 19 88.

E.A. Balor
Notary Public

J.J. Hylands
Authorized Agent

APPLICATION FOR A CERTIFICATE OF WORK
FORM 4 (SEC. 53)
YUKON QUARTZ MINING ACT



This form required in duplicate with sketch showing location of work.

I, (name) J.J. Hylands, occupation Consulting Geologist
of (postal address) 1980-1055 West Hastings St, Vancouver, B.C. V6E 2E9
make oath and say that:

1. I am the agent of the owner of the mineral claim(s) to which reference is made herein.

2. I have done, or caused to be done, work on the following mineral claim(s):
(Here list claims on which work was actually done by number and name)

YA 71820 RAM 245

situated at 9.5 km southeast of Sengull Lake Claim Sheet No. 105-F-10

in the Watson Lake Mining District, to the value of at least \$5300- dollars.

since the first day of January 19 88

to represent the following mineral claims under the authority of Grouping Certificate No. WAO4779
(Here list claims to be renewed in numerical order, by grant number and claim name, showing renewal period requested).

<u>Ram 31</u>	<u>YA 71606</u>	<u>5 yrs.</u>
<u>32</u>	<u>71607</u>	<u>4 yrs.</u>
<u>61-62</u>	<u>71636-37</u>	<u>5 " each</u>
<u>91-92</u>	<u>71666-67</u>	<u>5 " "</u>
<u>121-122</u>	<u>71696-97</u>	<u>5 " "</u>
<u>161-162</u>	<u>71736-37</u>	<u>2 " "</u>
<u>201-202</u>	<u>71776-77</u>	<u>2 " "</u>
<u>241-243</u>	<u>71816-18</u>	<u>2 " "</u>

Group 245-4

3. The following is a detailed statement of such work: (Set out full particulars of the work done indicating dates work commenced and ended in the twelve months in which such work is required to be done as shown by Section 53.

Between June 24, 1988 and September 19, 1988, 3723.13 m of BQ core were drilled in 31 holes on the Ram property, at a total cost in excess of \$500,000. A minimum of \$22,000 was spent on drilling 1 hole on the Ram 245 mineral claim.

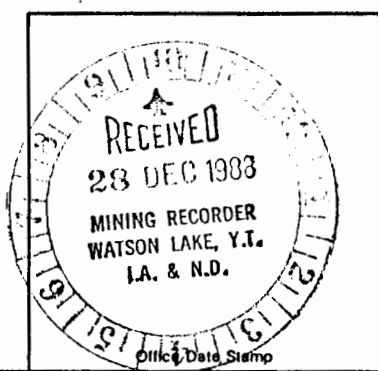
Sworn before me at Vancouver, B.C.

this 12 day of December, 19 88.

[Signature]
Notary Public

[Signature]
Authorized Agent

APPLICATION FOR A CERTIFICATE OF WORK
FORM 4 (SEC. 53)
YUKON QUARTZ MINING ACT



This form required in duplicate with sketch showing location of work.

I, (name) J.J. Hylands, occupation Consulting Geologist
of (postal address) 1980-1055 West Hastings St, Vancouver, B.C. V6E 2E9

make oath and say that:

1. I am the agent of the owner of the mineral claim(s) to which reference is made herein.

2. I have done, or caused to be done, work on the following mineral claim(s):
(Here list claims on which work was actually done by number and name)

YA 71783 RAM 208

situated at 11 km southeast of Seagull Lake Claim Sheet No. 105-F-10

in the Watson Lake Mining District, to the value of at least \$6800- dollars,

since the first day of January 19 88.

to represent the following mineral claims under the authority of Grouping Certificate No. WA04780
(Here list claims to be renewed in numerical order, by grant number and claim name, showing renewal period requested).

<u>RAM 39-41</u>	<u>YA 71614-16</u>	<u>5 yrs each</u>
<u>69-72</u>	<u>71644-47</u>	<u>5 " "</u>
<u>99-100</u>	<u>71674-75</u>	<u>5 " "</u>
<u>102</u>	<u>71677</u>	<u>5 " "</u>
<u>129-130</u>	<u>71704-05</u>	<u>5 " "</u>
<u>169</u>	<u>71744</u>	<u>2 "</u>
<u>170</u>	<u>71745</u>	<u>4 "</u>
<u>208</u>	<u>71783</u>	<u>2 "</u>

Group 208-1

3. The following is a detailed statement of such work: (Set out full particulars of the work done indicating dates work commenced and ended in the twelve months in which such work is required to be done as shown by Section 53.)

Between June 24, 1988 and September 19, 1988, 3723.13 m of BQ core were drilled in 31 holes on the Ram property, at a total cost in excess of \$500,000. A minimum of \$13,596 was spent on drilling 1 hole on the Ram 208 mineral claim.


Sworn before me at Vancouver, B.C.

this 12 day of December, 19 88.

E. Balon
Notary Public

J. Hylands
Authorized Agent

APPLICATION FOR A CERTIFICATE OF WORK
FORM 4 (SEC. 53)
YUKON QUARTZ MINING ACT



This form required in duplicate with sketch showing location of work.

I, (name) J.J. Hylands, occupation Consulting Geologist
of (postal address) 1980-1055 West Hastings St, Vancouver, B.C. V6E 2E9

make oath and say that:

1. I am the agent of the owner of the mineral claim(s) to which reference is made herein.

2. I have done, or caused to be done, work on the following mineral claim(s):
(Here list claims on which work was actually done by number and name)

YA 71782 RAM 207

situated at 10.5 km southeast of Seagull Lake Claim Sheet No. 105-F-10

In the Watson Lake Mining District, to the value of at least \$7200 - dollars.

since the first day of January 19 88

to represent the following mineral claims under the authority of Grouping Certificate No. W1704781
(Here list claims to be renewed in numerical order, by grant number and claim name, showing renewal period requested).

<u>RAM 101</u>	<u>YA 71676</u>	<u>5 yrs</u>
<u>103</u>	<u>71678</u>	<u>5 "</u>
<u>131-134</u>	<u>71706-09</u>	<u>5 " each</u>
<u>171</u>	<u>71746</u>	<u>4 "</u>
<u>172-174</u>	<u>71747-49</u>	<u>5 " "</u>
<u>207</u>	<u>71782</u>	<u>2 "</u>
<u>210</u>	<u>71785</u>	<u>2 "</u>
<u>212</u>	<u>71787</u>	<u>4 "</u>
<u>214-216</u>	<u>71789-91</u>	<u>5 " each.</u>

Group 207-2

3. The following is a detailed statement of such work: (Set out full particulars of the work done indicating dates work commenced and ended in the twelve months in which such work is required to be done as shown by Section 53.)

Between June 24, 1988 and September 19, 1988, 3723.13 m of BQ Core were drilled in 31 holes on the Ram property, at a total cost in excess of \$500,000. A minimum of \$16,900 was spent on drilling 1 hole on the Ram 207 mineral claim.

Sworn before me at Vancouver, B.C.

his 12 day of December, 19 88.

E.H. Balon
Notary Public

J.J. Hylands
Authorized Agent

APPLICATION FOR A CERTIFICATE OF WORK
FORM 4 (SEC. 53)
YUKON QUARTZ MINING ACT



This form required in duplicate with sketch showing location of work.

I, (name) J. J. Hylands, occupation Consulting Geologist
of (postal address) 1980-1055 West Hastings St, Vancouver, B.C. V6E 2E9

make oath and say that:

- I am the agent of the owner of the mineral claim(s) to which reference is made herein.
- I have done, or caused to be done, work on the following mineral claim(s):
(Here list claims on which work was actually done by number and name)

YA 71782 RAM 207

situated at 10.5 km southeast of Seagull Lake Claim Sheet No. 105-F-10
in the Watson Lake Mining District, to the value of at least \$6300- dollars,
since the first day of January 19 88

to represent the following mineral claims under the authority of Grouping Certificate No. WY 71782
(Here list claims to be renewed in numerical order, by grant number and claim name, showing renewal period requested).

✓	RAM 209	YA 71784	2 yrs	2
✓	211	71786	4 "	4
✓	213	71788	5 "	5
✓	254-257	71829-32	5 "	each 20
✓	297	71872	1 "	1
✓	298-299	71873-74	5 "	" 10
	301	71876	5 "	> 10
	341	71916	5 "	> 10
✓	342	71917	1 "	> 10
	343	71918	5 "	> 10
	354	71959	5 "	> 10

Group 207-1

3. The following is a detailed statement of such work: (Set out full particulars of the work done indicating dates work commenced and ended in the twelve months in which such work is required to be done as shown by Section 53.

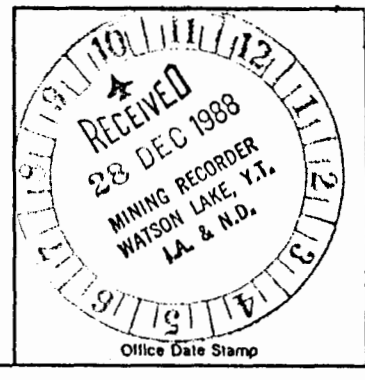
Between June 24, 1988 and September 19, 1988, 3723.13 m of BQ core were drilled in 31 holes on the Ram property, at a total cost in excess of \$500,000. A minimum of \$16,900 was spent on drilling 1 hole on the Ram 207 mineral claim.

Sworn before me at Vancouver, B.C.
this 12 day of December, 19 88.

E. Balor
Notary Public

J. J. Hylands
Authorized Agent

APPLICATION FOR A CERTIFICATE OF WORK
FORM 4 (SEC. 53)
YUKON QUARTZ MINING ACT



This form required in duplicate with sketch showing location of work.

I, (name) J.J. Hylands, occupation Consulting Geologist
of (postal address) 1980-1055 West Hastings St, Vancouver, B.C. V6E 2E9
make oath and say that:

- 1. I am the agent of the owner of the mineral claim(s) to which reference is made herein.
- 2. I have done, or caused to be done, work on the following mineral claim(s):
(Here list claims on which work was actually done by number and name)

YA 71820 RAM 245

situated at 9.5 km southeast of Seagull Lake Claim Sheet No. 105-F-10
in the Watson Lake Mining District, to the value of at least \$3100- dollars,
since the first day of January 19 88

to represent the following mineral claims under the authority of Grouping Certificate No. WA04783
(Here list claims to be renewed in numerical order, by grant number and claim name, showing renewal period requested).

<u>RAM 245</u>	<u>YA 71820</u>	<u>2 yrs</u>
<u>285</u>	<u>71860</u>	<u>1 "</u>
<u>288</u>	<u>71863</u>	<u>2 "</u>
<u>321</u>	<u>71896</u>	<u>1 "</u>
<u>324</u>	<u>71899</u>	<u>1 "</u>
<u>443</u>	<u>72068</u>	<u>3 "</u>
<u>495</u>	<u>72070</u>	<u>3 "</u>
<u>496-498</u>	<u>72071-73</u>	<u>2 " each</u>
<u>509-512</u>	<u>72084-87</u>	<u>2 " "</u>
<u>521</u>	<u>72096</u>	<u>2 "</u>
<u>523</u>	<u>72098</u>	<u>2 "</u>

Group 245-1

3. The following is a detailed statement of such work: (Set out full particulars of the work done indicating dates work commenced and ended in the twelve months in which such work is required to be done as shown by Section 53.

Between June 24, 1988 and September 19, 1988, 3723.13 m of BQ core were drilled in 31 holes on the Ram property, at a total cost in excess of \$500,000. A minimum of \$22,000 was spent on drilling 1 hole on the Ram 245 mineral claim.


Sworn before me at Vancouver, B.C.

this 12 day of December, 19 88.

[Signature]
Notary Public

[Signature]
Authorized Agent

APPLICATION FOR A CERTIFICATE OF WORK
FORM 4 (SEC. 53)
YUKON QUARTZ MINING ACT



This form required in duplicate with sketch showing location of work.

I, (name) J.J. Hylands, occupation Consulting Geologist
of (postal address) 1980-1055 West Hastings St, Vancouver, B.C. V6E 2E9

make oath and say that:

- I am the agent of the owner of the mineral claim(s) to which reference is made herein.
- I have done, or caused to be done, work on the following mineral claim(s):
(Here list claims on which work was actually done by number and name)

YA 71823 RAM 248

situated at 10 Km southeast of Seagull Lake Claim Sheet No. 105-F-10
in the Watson Lake Mining District, to the value of at least \$2100- dollars.
since the first day of January 19 88

to represent the following mineral claims under the authority of Grouping Certificate No. WAC 4784
(Here list claims to be renewed in numerical order, by grant number and claim name, showing renewal period requested).

<u>RAM 247</u>	<u>YA 71822</u>	<u>2 yrs</u>
<u>287</u>	<u>71862</u>	<u>1 "</u>
<u>289-291</u>	<u>71864-66</u>	<u>2 " each</u>
<u>331-332</u>	<u>71906-07</u>	<u>2 " "</u>
<u>372</u>	<u>71947</u>	<u>1 "</u>
<u>374-377</u>	<u>71949-52</u>	<u>1 " "</u>
<u>418</u>	<u>71993</u>	<u>1 "</u>
<u>420-421</u>	<u>71995-96</u>	<u>1 " "</u>

Group 248-2

3. The following is a detailed statement of such work: (Set out full particulars of the work done indicating dates work commenced and ended in the twelve months in which such work is required to be done as shown by Section 53.)

Between June 24, 1988 and September 19, 1988, 3723.13 m of BQ core were drilled in 31 holes on the Ram property, at a total cost in excess of \$500,000. A minimum of \$19,100 was spent on drilling 1 hole on the Ram 248 mineral claim.

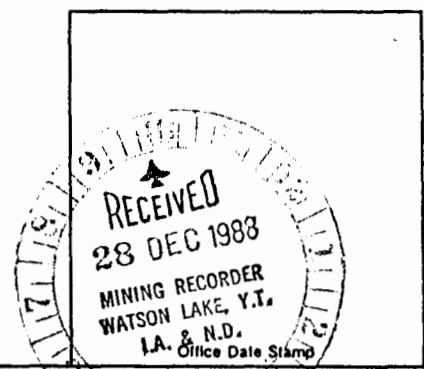
Sworn before me at Vancouver, B.C.

this 12 day of December, 19 88.

E. Palor
Notary Public

J.J. Hylands
Authorized Agent

APPLICATION FOR A CERTIFICATE OF WORK
FORM 4 (SEC. 53)
YUKON QUARTZ MINING ACT



This form required in duplicate with sketch showing location of work.

I, (name) J.J. Hylands, occupation Consulting Geologist
of (postal address) 1980-1055 West Hastings St, Vancouver, B.C. V6E 2E9

make oath and say that:

1. I am the agent of the owner of the mineral claim(s) to which reference is made herein.

2. I have done, or caused to be done, work on the following mineral claim(s):
(Here list claims on which work was actually done by number and name)

YA 71823 RAM 248

situated at 10 Km Southeast of Seagull Lake Claim Sheet No. 105-F-10

in the Watson Lake Mining District, to the value of at least \$2900- dollars.

since the first day of January 19 88

to represent the following mineral claims under the authority of Grouping Certificate No. WAO4785
(Here list claims to be renewed in numerical order, by grant number and claim name, showing renewal period requested).

RAM 249	YA 71824	2 Yr	RAM 425	YA 72000	3 Yr
251	71826	2 "	427	72002	3 "
292	71867	2 "			
293	71868	4 "			
333	71908	1 "			
334	71909	2 "			
335	71910	1 "			
337	71912	2 "			
378-379	71953-54	1 " each			
381	71956	3 "			
422-423	71997-98	1 " "			

Group 248-3

3. The following is a detailed statement of such work: (Set out full particulars of the work done indicating dates work commenced and ended in the twelve months in which such work is required to be done as shown by Section 53.

Between June 24, 1988 and September 19, 1988, 3723.13 m of BQ core were drilled in 31 holes on the Ram property, at a total cost in excess of \$500,000. A minimum of \$19,100 was spent on drilling 1 hole on the Ram 248 mineral claim.

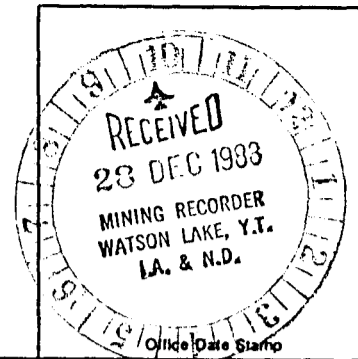
Sworn before me at Vancouver, B.C.

this 12 day of December, 19 88.

E. Balor
Notary Public

J.J. Hylands
Authorized Agent

APPLICATION FOR A CERTIFICATE OF WORK
FORM 4 (SEC. 53)
YUKON QUARTZ MINING ACT



This form required in duplicate with sketch showing location of work.

I, (name) J.J. Hylands, occupation Consulting Geologist
of (postal address) 1980-1055 West Hastings St, Vancouver, B.C. V6E 2E9

make oath and say that:

- I am the agent of the owner of the mineral claim(s) to which reference is made herein.
- I have done, or caused to be done, work on the following mineral claim(s):
(Here list claims on which work was actually done by number and name)

YA 71823 RAM 248

situated at 10 Km southeast of Seagull Lake Claim Sheet No. 105-F-10
in the Watson Lake Mining District, to the value of at least \$5100- dollars,
since the first day of January 19 88

to represent the following mineral claims under the authority of Grouping Certificate No. WAO4782
(Here list claims to be renewed in numerical order, by grant number and claim name, showing renewal period requested).

<u>RAM 250 ✓</u>	<u>YA 71825</u>	<u>2 yrs</u>
<u>252-253 ✓</u>	<u>71827-28</u>	<u>2 yrs each</u>
<u>294 ✓</u>	<u>71869</u>	<u>4 "</u>
<u>295 ✓</u>	<u>71870</u>	<u>5 "</u>
<u>296 ✓</u>	<u>71871</u>	<u>1 "</u>
<u>336 ✓</u>	<u>71911</u>	<u>2 "</u>
<u>338-339 ✓</u>	<u>71913-14</u>	<u>5 " each</u>
<u>340 ✓</u>	<u>71915</u>	<u>2 "</u>
<u>380 ✓</u>	<u>71955</u>	<u>3 "</u>
<u>382-383</u>	<u>71957-58</u>	<u>5 " each</u>
<u>424</u>	<u>71999</u>	<u>3 "</u>
<u>426</u>	<u>72001</u>	<u>5 "</u>

Group 248-4

3. The following is a detailed statement of such work: (Set out full particulars of the work done indicating dates work commenced and ended in the twelve months in which such work is required to be done as shown by Section 53.

Between June 24, 1988 and September 19, 1988, 3723.13 m of BQ core were drilled in 31 holes on the Ram property, at a total cost in excess of \$500,000. A minimum of \$19,100 was spent on drilling 1 hole on the Ram 248 mineral claim.

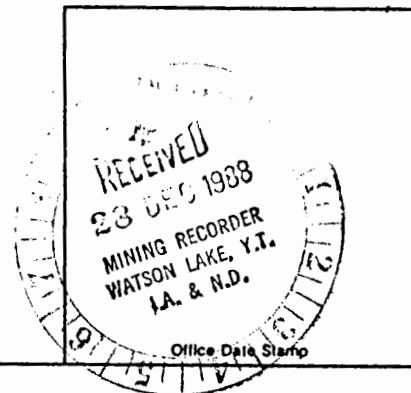
Sworn before me at Vancouver, B.C.

this 12 day of December, 19 88.

E. Balon
Notary Public

J.J. Hylands
Authorized Agent

APPLICATION FOR A CERTIFICATE OF WORK
FORM 4 (SEC. 53)
YUKON QUARTZ MINING ACT



This form required in duplicate with sketch showing location of work.

I, (name) J.J. Hylands, occupation Consulting Geologist
of (postal address) 1980-1055 West Hastings St, Vancouver, B.C. V6E 2E9

make oath and say that:

1. I am the agent of the owner of the mineral claim(s) to which reference is made herein.

2. I have done, or caused to be done, work on the following mineral claim(s):
(Here list claims on which work was actually done by number and name)

YA 71820 RAM 245

situated at 9.5 km southeast of Seagull Lake Claim Sheet No. 105-F-10

in the Watson Lake Mining District, to the value of at least \$2900- dollars,

since the first day of January 19 88

to represent the following mineral claims under the authority of Grouping Certificate No. WAO 4787
(Here list claims to be renewed in numerical order, by grant number and claim name, showing renewal period requested).

RAM 281-282	YA 71856-57	2 yr. each	
284	71859	2 "	
481	72056	2 "	
483	72058	2 "	
485	72060	2 "	
487	72062	2 "	
489	72064	2 "	
491-492	72066-67	2 " each	
503-504	72078-79	2 " "	
515	72090	2 "	
516	72091	1 "	
527	72102	2 "	Group 245-3

3. The following is a detailed statement of such work: (Set out full particulars of the work done indicating dates work commenced and ended in the twelve months in which such work is required to be done as shown by Section 53.)

Between June 24, 1988 and September 19, 1988, 3723.13 m of BQ core were drilled in 31 holes on the Ram property, at a total cost in excess of \$500,000. A minimum of \$22,000 was spent on drilling 1 hole on the Ram 245 mineral claim.

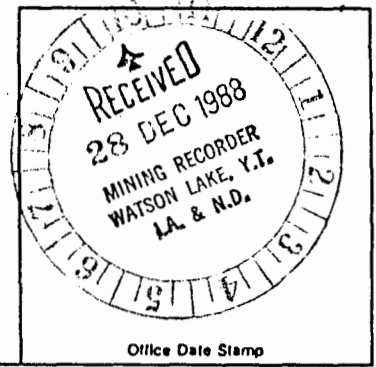
Sworn before me at Vancouver, B.C.

this 12 day of December, 19 88.

E. Balon
Notary Public

J.J. Hylands
Authorized Agent

APPLICATION FOR A CERTIFICATE OF WORK
FORM 4 (SEC. 53)
YUKON QUARTZ MINING ACT



This form required in duplicate with sketch showing location of work.

I, (name) J.J. Hylands, occupation Consulting Geologist
of (postal address) 1980-1055 West Hastings St, Vancouver, B.C. V6E 2E9

make oath and say that:

- I am the agent of the owner of the mineral claim(s) to which reference is made herein.
- I have done, or caused to be done, work on the following mineral claim(s):
(Here list claims on which work was actually done by number and name)

YA 71820 RAM 245

situated at 9.5 km southeast of Seagull Lake Claim Sheet No. 105-F-10

in the Watson Lake Mining District, to the value of at least \$2900- dollars.

since the first day of January 19 88

to represent the following mineral claims under the authority of Grouping Certificate No. WA04788
(Here list claims to be renewed in numerical order, by grant number and claim name, showing renewal period requested).

RAM 283	YA 71858	1 yr
286	71861	1 "
322	71897	1 "
482	72057	3 "
484	72059	3 "
486	72061	2 "
488	72063	2 "
490	72065	2 "
499-502	72074-77	2 " each
513-514	72088-89	2 " "
525	72100	2 "

Group 245-2

3. The following is a detailed statement of such work: (Set out full particulars of the work done indicating dates work commenced and ended in the twelve months in which such work is required to be done as shown by Section 53.)

Between June 24, 1988 and September 19, 1988, 3723.13 m of BQ core were drilled in 31 holes on the Ram property, at a total cost in excess of \$500,000. A minimum of \$22,000 was spent on drilling 1 hole on the Ram 245 mineral claim.

Sworn before me at Vancouver, B.C.


this 12 day of December, 19 88.

[Signature]
Notary Public

[Signature]
Authorized Agent



APPLICATION FOR A CERTIFICATE OF WORK
FORM 4 (SEC. 53)
YUKON QUARTZ MINING ACT



This form required in duplicate with sketch showing location of work.

I, (name) J.J. Hylands, occupation Consulting Geologist
of (postal address) 1980-1055 West Hastings St, Vancouver, B.C. V6E 2E9

make oath and say that:

1. I am the agent of the owner of the mineral claim(s) to which reference is made herein.

2. I have done, or caused to be done, work on the following mineral claim(s):
(Here list claims on which work was actually done by number and name)

YA 71985 RAM 410

situated at 7.0 km east southeast of Seagull Lake Claim Sheet No. 105-F-10

in the Watson Lake Mining District, to the value of at least \$1700- dollars.

since the first day of January 19 88

to represent the following mineral claims under the authority of Grouping Certificate No. WAO4789
(Here list claims to be renewed in numerical order, by grant number and claim name, showing renewal period requested).

RAM 323	YA 71898	1 yr
325-330	71900-05	1 yr each
362	71937	1 "
364	71939	1 "
366	71941	1 "
368-370	71943-45	1 " each
494	72069	2 "
505	72080	2 "

Group 410-7

3. The following is a detailed statement of such work: (Set out full particulars of the work done indicating dates work commenced and ended in the twelve months in which such work is required to be done as shown by Section 53.

Between June 24, 1988 and September 19, 1988, 3723.13 m of BQ core were drilled in 31 holes on the Ram property, at a total cost in excess of \$500,000. A minimum of \$19,945 was spent on drilling 2 holes on the Ram 410 mineral claim.


Sworn before me at Vancouver, B.C.

this 12 day of December, 19 88.

[Signature]
Notary Public

[Signature]
Authorized Agent

APPLICATION FOR A CERTIFICATE OF WORK
FORM 4 (SEC. 53)
YUKON QUARTZ MINING ACT



This form required in duplicate with sketch showing location of work.

I, (name) J.J. Hylands, occupation Consulting Geologist
of (postal address) 1980-1055 West Hastings St, Vancouver, B.C. V6E 2E9

make oath and say that:

- I am the agent of the owner of the mineral claim(s) to which reference is made herein.
- I have done, or caused to be done, work on the following mineral claim(s):
(Here list claims on which work was actually done by number and name)

YA 71985 RAM 410

situated at 7.0 km eastsoutheast of Seagull Lake Claim Sheet No. 105-F-10

in the Watson Lake Mining District, to the value of at least \$2200- dollars,

since the first day of January 19 88.

to represent the following mineral claims under the authority of Grouping Certificate No. WA04710
(Here list claims to be renewed in numerical order, by grant number and claim name, showing renewal period requested).

RAM 361	YA 71936	1 yr
363	71938	1 "
365	71940	1 "
367	71942	1 "
401	71976	2 "
402-404	71977-79	1 " each
406	71981	1 "
442	72017	2 "
506-508	72081-83	2 " each
517	72092	2 "
519	72094	2 "

Group 410-6

3. The following is a detailed statement of such work: (Set out full particulars of the work done indicating dates work commenced and ended in the twelve months in which such work is required to be done as shown by Section 53.)

Between June 24, 1988 and September 19, 1988, 3723.13 m of BQ core were drilled in 31 holes on the Ram property, at a total cost in excess of \$500,000. A minimum of \$19,945 was spent on drilling 2 holes on the Ram 410 mineral claim.

Sworn before me at Vancouver, B.C.

this 12 day of December, 19 88.

E.A. Balor
Notary Public

J.J. Hylands
Authorized Agent

APPLICATION FOR A CERTIFICATE OF WORK
FORM 4 (SEC. 53)
YUKON QUARTZ MINING ACT



This form required in duplicate with sketch showing location of work.

I, (name) J.J. Hylands, occupation Consulting Geologist
of (postal address) 1980-1055 West Hastings St, Vancouver, B.C. V6E 2E9

make oath and say that:

- I am the agent of the owner of the mineral claim(s) to which reference is made herein.
- I have done, or caused to be done, work on the following mineral claim(s):
(Here list claims on which work was actually done by number and name)

YA 71985 RAM 410

situated at 7.0 km eastsoutheast of Seagull Lake Claim Sheet No. 105-F-10
in the Watson Lake Mining District, to the value of at least \$1700- dollars
since the first day of January 19 88

to represent the following mineral claims under the authority of Grouping Certificate No. 10A04791
(Here list claims to be renewed in numerical order, by grant number and claim name, showing renewal period requested).

RAM 371	YA 71946	1 yr
373	71948	1 "
414-417	71989-92	1 " each
419	71994	1 "
458	72033	1 "
460	72035	1 "
462	72037	1 "
464-466	72039-41	1 " each
467-468	72042-43	2 " "

Group 410-8

3. The following is a detailed statement of such work: (Set out full particulars of the work done indicating dates work commenced and ended in the twelve months in which such work is required to be done as shown by Section 53.)


Between June 24, 1988 and September 19, 1988, 3723.13 m of BQ core were drilled in 31 holes on the Ram property, at a total cost in excess of \$500,000. A minimum of \$19,945 was spent on drilling 2 holes on the Ram 410 mineral claim.

Sworn before me at Vancouver, B.C.
this 12 day of December, 19 88.

E. Balor
Notary Public

J.J. Hylands
Authorized Agent

APPLICATION FOR A CERTIFICATE OF WORK
FORM 4 (SEC. 53)
YUKON QUARTZ MINING ACT



Office Date Stamp

This form required in duplicate with sketch showing location of work.

I, (name) J.J. Hylands, occupation Consulting Geologist
of (postal address) 1980-1055 West Hastings St, Vancouver, B.C. V6E 2E9

make oath and say that:

- I am the agent of the owner of the mineral claim(s) to which reference is made herein.
- I have done, or caused to be done, work on the following mineral claim(s):
(Here list claims on which work was actually done by number and name)

YA 71985 RAM 410

situated at 7.0 km eastsoutheast of Seagull Lake Claim Sheet No. 105-F-10

In the Watson Lake Mining District, to the value of at least \$1800- dollars.

since the first day of January 19 88

to represent the following mineral claims under the authority of Grouping Certificate No. WAC4792
(Here list claims to be renewed in numerical order, by grant number and claim name, showing renewal period requested).

RAM 405	YA 71980	1 yr
408	71983	1 "
441	72016	2 "
443-448	72018-23	1 " each
561	72212	2 "
562-564	72213-15	1 " each
565	72216	2 "
566	72217	1 "

Group 410-1

3. The following is a detailed statement of such work: (Set out full particulars of the work done indicating dates work commenced and ended in the twelve months in which such work is required to be done as shown by Section 53.)

Between June 24, 1988 and September 19, 1988, 3723.13 m of BQ core were drilled in 31 holes on the Ram property, at a total cost in excess of \$500,000. A minimum of \$19,945 was spent on drilling 2 holes on the Ram 410 mineral claim.

Sworn before me at Vancouver, B.C.

this 12 day of December, 19 88.

E.H. Balow
Notary Public

J.J. Hylands
Authorized Agent



APPLICATION FOR A CERTIFICATE OF WORK
FORM 4 (SEC. 53)
YUKON QUARTZ MINING ACT



This form required in duplicate with sketch showing location of work.

I, (name) J.J. Hylands, occupation Consulting Geologist
of (postal address) 1980-1055 West Hastings St, Vancouver, B.C. V6E 2E9

make oath and say that:

1. I am the agent of the owner of the mineral claim(s) to which reference is made herein.

2. I have done, or caused to be done, work on the following mineral claim(s):
(Here list claims on which work was actually done by number and name)

YA 71985 RAM 410

situated at 7.0 km eastsoutheast of Seagull Lake Claim Sheet No. 105-F-10

In the Watson Lake Mining District, to the value of at least \$2400- dollars,

since the first day of January 19 88

to represent the following mineral claims under the authority of Grouping Certificate No. WA04793
(Here list claims to be renewed in numerical order, by grant number and claim name, showing renewal period requested).

RAM 407	YA 71982	1 yr
449-450	72024-25	1 yr each
567-570	72218-21	1 " "
636	72287	2 "
637	72288	1 "
638	72289	2 "
639	72290	3 "
640	72291	2 "
641	72292	3 "
642-643	72293-94	2 " each

Group 410-2

3. The following is a detailed statement of such work: (Set out full particulars of the work done indicating dates work commenced and ended in the twelve months in which such work is required to be done as shown by Section 53.

Between June 24, 1988 and September 19, 1988, 3723.13 m of BQ core were drilled in 31 holes on the Ram property, at a total cost in excess of \$500,000. A minimum of \$19,945 was spent on drilling 2 holes on the Ram 410 mineral claim.


Sworn before me at Vancouver, B.C.

this 12 day of December, 19 88.

Est Balon
Notary Public

J.J. Hylands
Authorized Agent

APPLICATION FOR A CERTIFICATE OF WORK
FORM 4 (SEC. 53)
YUKON QUARTZ MINING ACT



This form required in duplicate with sketch showing location of work.

I, (name) J.J. Hylands, occupation Consulting Geologist
of (postal address) 1980-1055 West Hastings St, Vancouver, B.C. V6E 2E9

make oath and say that:

- 1. I am the agent of the owner of the mineral claim(s) to which reference is made herein.
- 2. I have done, or caused to be done, work on the following mineral claim(s):
(Here list claims on which work was actually done by number and name)

YA 71985 RAM 410

situated at 7.0 km eastsoutheast of Seagull Lake Claim Sheet No. 105-F-10

In the Watson Lake Mining District, to the value of at least \$1900- dollars

since the first day of January 19 88

to represent the following mineral claims under the authority of Grouping Certificate No. WA04794
(Here list claims to be renewed in numerical order, by grant number and claim name, showing renewal period requested).

RAM 409	YA 71984	1 yr
451-453	72026-28	1 yr. each
571-573	72222-24	1 " "
644	72295	2 " "
645-648	72296-99	1 " "
649-651	72300-02	2 " "

Group 410-3

3. The following is a detailed statement of such work; (Set out full particulars of the work done indicating dates work commenced and ended in the twelve months in which such work is required to be done as shown by Section 53.

Between June 24, 1988 and September 19, 1988, 3723.13 m of BQ core were drilled in 31 holes on the Ram property, at a total cost in excess of \$500,000. A minimum of \$19,945 was spent on drilling 2 holes on the Ram 410 mineral claim.

Sworn before me at Vancouver, B.C.

this 12 day of December, 19 88.

E.A. Balon
Notary Public

J.J. Hylands
Authorized Agent

APPLICATION FOR A CERTIFICATE OF WORK
FORM 4 (SEC. 53)
YUKON QUARTZ MINING ACT



This form required in duplicate with sketch showing location of work.

I, (name) J.J. Hylands, occupation Consulting Geologist
of (postal address) 1980-1055 West Hastings St, Vancouver, B.C. V6E 2E9

make oath and say that:

- I am the agent of the owner of the mineral claim(s) to which reference is made herein.
- I have done, or caused to be done, work on the following mineral claim(s):
(Here list claims on which work was actually done by number and name)

YA 71985 RAM 410

situated at 7.0 km eastsoutheast of Seagull Lake Claim Sheet No. 105-F-10

In the Watson Lake Mining District, to the value of at least \$2600- dollars.

since the first day of January 19 88

to represent the following mineral claims under the authority of Grouping Certificate No. WAO4795
(Here list claims to be renewed in numerical order, by grant number and claim name, showing renewal period requested).

RAM 410	YA 71985	1 yr.	
412-413	71987-88	1 "	each
456	72031	1 "	
457	72032	2 "	
459	72034	2 "	
461	72036	2 "	
463	72038	1 "	
578	72229	2 "	
580-583	72231-34	2 "	each
584	72235	1 "	
585-586	72236-37	2 "	"

Group 410-5

3. The following is a detailed statement of such work: (Set out full particulars of the work done indicating dates work commenced and ended in the twelve months in which such work is required to be done as shown by Section 53.

Between June 24, 1988 and September 19, 1988, 3723.13 m of BQ core were drilled in 31 holes on the Ram property, at a total cost in excess of \$500,000. A minimum of \$19,945 was spent on drilling 2 holes on the Ram 410 mineral claim.


Sworn before me at Vancouver, B.C.

this 12 day of December, 19 88.

[Signature]
Notary Public

[Signature]
Authorized Agent

APPLICATION FOR A CERTIFICATE OF WORK
FORM 4 (SEC. 53)
YUKON QUARTZ MINING ACT



This form required in duplicate with sketch showing location of work.

I, (name) J.J. Hylands, occupation Consulting Geologist
of (postal address) 1980-1055 West Hastings St, Vancouver, B.C. V6E 2E9

make oath and say that:

1. I am the agent of the owner of the mineral claim(s) to which reference is made herein.

2. I have done, or caused to be done, work on the following mineral claim(s):
(Here list claims on which work was actually done by number and name)

YA 71985 RAM 410

situated at 7.0 km eastsoutheast of Seagull Lake Claim Sheet No. 105-F-10

In the Watson Lake Mining District, to the value of at least \$2800- dollars.

since the first day of January 19 88

to represent the following mineral claims under the authority of Grouping Certificate No. WAD479a
(Here list claims to be renewed in numerical order, by grant number and claim name, showing renewal period requested).

RAM 411	YA 71986	1 yr
454-455	72029-30	1 " each
574-577	72225-28	2 " "
579	72230	2 " "
652-656	72303-07	2 " "
657	72308	3 " "
658	72309	2 " "

Group 410-4

3. The following is a detailed statement of such work: (Set out full particulars of the work done indicating dates work commenced and ended in the twelve months in which such work is required to be done as shown by Section 53.

Between June 24, 1988 and September 19, 1988, 3723.13 m of BQ core were drilled in 31 holes on the Ram property, at a total cost in excess of \$500,000. A minimum of \$19,945 was spent on drilling 2 holes on the Ram 410 mineral claim.


Sworn before me at Vancouver, B.C.

this 12 day of December, 19 88.

E.A. Balow
Notary Public

J.J. Hylands
Authorized Agent

APPLICATION FOR A CERTIFICATE OF WORK
FORM 4 (SEC. 53)
YUKON QUARTZ MINING ACT



This form required in duplicate with sketch showing location of work.

I, (name) J. J. Hylands, occupation Consulting Geologist
of (postal address) 1980-1055 West Hastings St, Vancouver, B.C. V6E 2E9

make oath and say that:

1. I am the agent of the owner of the mineral claim(s) to which reference is made herein.

2. I have done, or caused to be done, work on the following mineral claim(s):
(Here list claims on which work was actually done by number and name)

YA 72343 RAM 692

situated at 2.5 km south of Seagull Lake Claim Sheet No. 105-F-10

in the Watson Lake Mining District, to the value of at least \$1900- dollars,

since the first day of January 19 88

to represent the following mineral claims under the authority of Grouping Certificate No. WA04797
(Here list claims to be renewed in numerical order, by grant number and claim name, showing renewal period requested).

- RAM 518 YA 72093 2 yrs.
- 520 72095 2 "
- 522 72097 2 "
- 553-555 72204-06 1 yr. each.
- 556 72207 2 yrs.
- 557 72208 1 "
- 621-624 72272-75 1 yr. each
- 626 72277 1 "
- 628 72279 1 "
- 703 72354 1 "

Group 692-1

3. The following is a detailed statement of such work: (Set out full particulars of the work done indicating dates work commenced and ended in the twelve months in which such work is required to be done as shown by Section 53.

Between June 24, 1988 and September 19, 1988, 3723.13 m of BQ core were drilled in 31 holes on the Ram property, at a total cost in excess of \$500,000. A minimum of \$18,800 was spent on drilling 1 hole on the Ram 692 mineral claim.

Sworn before me at Vancouver, B.C.

this 12 day of December, 19 88.

[Signature]
Notary Public

[Signature]
Authorized Agent

APPLICATION FOR A CERTIFICATE OF WORK
FORM 4 (SEC. 53)
YUKON QUARTZ MINING ACT



This form required in duplicate with sketch showing location of work.

I, (name) J.J. Hylands, occupation Consulting Geologist
of (postal address) 1980-1055 West Hastings St, Vancouver, B.C. V6E 2E9

make oath and say that:

- 1. I am the agent of the owner of the mineral claim(s) to which reference is made herein.
- 2. I have done, or caused to be done, work on the following mineral claim(s):
(Here list claims on which work was actually done by number and name)

YA 72343 RAM 692

situated at 2.5 km south of Seagull Lake Claim Sheet No. 105-F-10
in the Watson Lake Mining District, to the value of at least \$1800 dollars
since the first day of January 19 88

to represent the following mineral claims under the authority of Grouping Certificate No. WAC4798
(Here list claims to be renewed in numerical order, by grant number and claim name, showing renewal period requested).

RAM 524	YA 72099	2 Yrs
526	72101	2 "
528	72103	2 "
544-552	72195-72203	1 Yr. each
618-620	72269-72271	1 " "

Group 692-5

3. The following is a detailed statement of such work: (Set out full particulars of the work done indicating dates work commenced and ended in the twelve months in which such work is required to be done as shown by Section 53.

Between June 24, 1988 and September 19, 1988, 3723.13 m of BQ core were drilled in 31 holes on the Ram property, at a total cost in excess of \$500,000. A minimum of \$18,800 was spent on drilling 1 hole on the Ram 692 mineral claim.

Sworn before me at Vancouver, B.C.

this 12 day of December, 19 88.

Ed Balow
Notary Public

J.J. Hylands
Authorized Agent

APPLICATION FOR A CERTIFICATE OF WORK
FORM 4 (SEC. 53)
YUKON QUARTZ MINING ACT



This form required in duplicate with sketch showing location of work.

I, (name) J.J. Hylands, occupation Consulting Geologist
of (postal address) 1980-1055 West Hastings St, Vancouver, B.C. V6E 2E9

make oath and say that:

- I am the agent of the owner of the mineral claim(s) to which reference is made herein.
- I have done, or caused to be done, work on the following mineral claim(s):
(Here list claims on which work was actually done by number and name)

YA 72343 RAM 692

situated at 2.5 km south of Seagull Lake Claim Sheet No. 105-F-10

in the Watson Lake Mining District, to the value of at least \$3900- dollars.

since the first day of January 19 88

to represent the following mineral claims under the authority of Grouping Certificate No. WA04799
(Here list claims to be renewed in numerical order, by grant number and claim name, showing renewal period requested).

RAM 531	YA 72182	1 yr
603-604	72254-55	3 yrs. each
679-680	72330-31	3 " "
681	72332	2 yr
683	72334	3 "
685	72336	3 "
687	72338	2 "
689	72340	2 "
691	72342	2 "
727-730	72378-81	3 " each

Group 692-6

- The following is a detailed statement of such work: (Set out full particulars of the work done indicating dates work commenced and ended in the twelve months in which such work is required to be done as shown by Section 53.)

Between June 24, 1988 and September 19, 1988, 3723.13 m of BQ core were drilled in 31 holes on the Ram property, at a total cost in excess of \$500,000. A minimum of \$18,800 was spent on drilling 1 hole on the Ram 692 mineral claim.

Sworn before me at Vancouver, B.C.

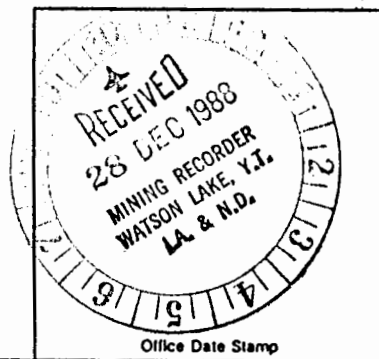
this 12 day of December, 19 88.

[Signature]
Notary Public

[Signature]
Authorized Agent



APPLICATION FOR A CERTIFICATE OF WORK
FORM 4 (SEC. 53)
YUKON QUARTZ MINING ACT



This form required in duplicate with sketch showing location of work.

I, (name) J.J. Hylands, occupation Consulting Geologist
of (postal address) 1980-1055 West Hastings St, Vancouver, B.C. V6E 2E9

make oath and say that:

1. I am the agent of the owner of the mineral claim(s) to which reference is made herein.

2. I have done, or caused to be done, work on the following mineral claim(s):
(Here list claims on which work was actually done by number and name)

YA 72343 RAM 692

situated at 2.5 km south of Seagull Lake Claim Sheet No. 105-F-10

in the Watson Lake Mining District, to the value of at least \$2400- dollars.

since the first day of January 19 88

to represent the following mineral claims under the authority of Grouping Certificate No. WA04800
(Here list claims to be renewed in numerical order, by grant number and claim name, showing renewal period requested).

RAM 532-536	YA 72183-87	1 yr. each
605-608	72256-59	2 " "
615	72266	1 yr
682	72333	2 yrs
684	72335	2 "
686	72337	2 "
688	72339	2 "
690	72341	2 "

Group 692-3

3. The following is a detailed statement of such work: (Set out full particulars of the work done indicating dates work commenced and ended in the twelve months in which such work is required to be done as shown by Section 53.)

Between June 24, 1988 and September 19, 1988, 3723.13 m of BQ core were drilled in 31 holes on the Ram property, at a total cost in excess of \$500,000. A minimum of \$18,800 was spent on drilling 1 hole on the Ram 692 mineral claim.


Sworn before me at Vancouver, B.C.

this 12 day of December, 19 88.

[Signature]
Notary Public

[Signature]
Authorized Agent

APPLICATION FOR A CERTIFICATE OF WORK
FORM 4 (SEC. 53)
YUKON QUARTZ MINING ACT



This form required in duplicate with sketch showing location of work.

I, (name) J. J. Hylands, occupation Consulting Geologist
of (postal address) 1980-1055 West Hastings St, Vancouver, B.C. V6E 2E9

make oath and say that:

1. I am the agent of the owner of the mineral claim(s) to which reference is made herein.

2. I have done, or caused to be done, work on the following mineral claim(s):
(Here list claims on which work was actually done by number and name)

YA 72343 RAM 692

situated at 2.5 km south of Seagull Lake Claim Sheet No. 105-F-10

In the Watson Lake Mining District, to the value of at least \$2000- dollars,

since the first day of January 19 88

to represent the following mineral claims under the authority of Grouping Certificate No. WAP 801
(Here list claims to be renewed in numerical order, by grant number and claim name, showing renewal period requested).

Ram 537-543	YA 72188-94	1 yr. each
609-613	72260-64	2 " "
614	72265	1 "
616	72267	1 "
617	72268	1 "

Group 692-4

3. The following is a detailed statement of such work: (Set out full particulars of the work done indicating dates work commenced and ended in the twelve months in which such work is required to be done as shown by Section 53.)

Between June 24, 1988 and September 19, 1988, 3723.13 m of BQ core were drilled in 31 holes on the Ram property, at a total cost in excess of \$500,000. A minimum of \$18,800 was spent on drilling 1 hole on the Ram 692 mineral claim.


Sworn before me at Vancouver, B.C.

this 12 day of December, 19 88.

[Signature]
Notary Public

[Signature]
Authorized Agent

APPLICATION FOR A CERTIFICATE OF WORK
FORM 4 (SEC. 53)
YUKON QUARTZ MINING ACT



This form required in duplicate with sketch showing location of work.

I, (name) J. J. Hylands, occupation Consulting Geologist
of (postal address) 1980-1055 West Hastings St, Vancouver, B.C. V6E 2E9

make oath and say that:

1. I am the agent of the owner of the mineral claim(s) to which reference is made herein.

2. I have done, or caused to be done, work on the following mineral claim(s):
(Here list claims on which work was actually done by number and name)

YA 72343 RAM 692

situated at 2.5 Km south of Seagull Lake Claim Sheet No. 105-F-10

in the Watson Lake Mining District, to the value of at least \$1800- dollars.

since the first day of January 19 88

to represent the following mineral claims under the authority of Grouping Certificate No. WAO4802
(Here list claims to be renewed in numerical order, by grant number and claim name, showing renewal period requested).

<u>RAM 558</u>	<u>YA 72209</u>	<u>2 yrs</u>
<u>559</u>	<u>72210</u>	<u>1 "</u>
<u>560</u>	<u>72211</u>	<u>2 "</u>
<u>625</u>	<u>72276</u>	<u>1 "</u>
<u>627</u>	<u>72278</u>	<u>1 "</u>
<u>629-633</u>	<u>72280-84</u>	<u>1 " each</u>
<u>634</u>	<u>72285</u>	<u>2 yrs</u>
<u>635</u>	<u>72286</u>	<u>1 "</u>
<u>704-705</u>	<u>72355-56</u>	<u>1 " each</u>
<u>715</u>	<u>72366</u>	<u>1 "</u>

Group 692-2

3. The following is a detailed statement of such work: (Set out full particulars of the work done indicating dates work commenced and ended in the twelve months in which such work is required to be done as shown by Section 53.

Between June 24, 1988 and September 19, 1988, 3723.13 m of BQ core were drilled in 31 holes on the Ram property, at a total cost in excess of \$500,000. A minimum of \$18,800 was spent on drilling 1 hole on the Ram 692 mineral claim.

Sworn before me at Vancouver, B.C.

this 12 day of December, 19 88.

E. J. Balor
Notary Public

J. J. Hylands
Authorized Agent



APPLICATION FOR A CERTIFICATE OF WORK
FORM 4 (SEC. 53)
YUKON QUARTZ MINING ACT



This form required in duplicate with sketch showing location of work.

I, (name) J.J. Hylands, occupation Consulting Geologist
of (postal address) 1980-1055 West Hastings St, Vancouver, B.C. V6E 2E9

make oath and say that:

1. I am the agent of the owner of the mineral claim(s) to which reference is made herein.

2. I have done, or caused to be done, work on the following mineral claim(s):
(Here list claims on which work was actually done by number and name)

YA 72343 RAM 692

situated at 2.5 km south of Seagull Lake Claim Sheet No. 105-F-10

in the Watson Lake Mining District, to the value of at least \$2000- dollars,

since the first day of January 19 88.

to represent the following mineral claims under the authority of Grouping Certificate No. WA04803
(Here list claims to be renewed in numerical order, by grant number and claim name, showing renewal period requested).

RAM 692-693	YA 72343-44	2 yrs. each
695	72346	2 "
696-702	72347-53	1 " each
711-714	72362-65	1 " "
725	72376	1 "
726	72377	2 "

Group 692-7

3. The following is a detailed statement of such work: (Set out full particulars of the work done indicating dates work commenced and ended in the twelve months in which such work is required to be done as shown by Section 53.

Between June 24, 1988 and September 19, 1988, 3723.13 m of BQ core were drilled in 31 holes on the Ram property, at a total cost in excess of \$500,000. A minimum of \$18,800 was spent on drilling 1 hole on the Ram 692 mineral claim.

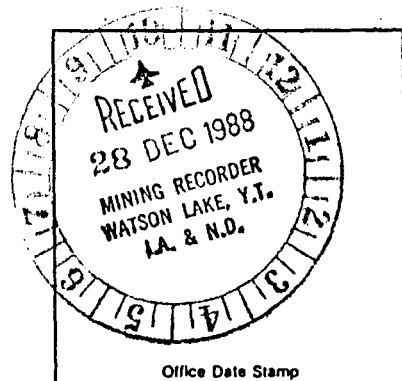
Sworn before me at Vancouver, B.C.

this 12 day of December, 19 88.

E.A. Baber
Notary Public

J.J. Hylands
Authorized Agent

APPLICATION FOR A CERTIFICATE OF WORK
FORM 4 (SEC. 53)
YUKON QUARTZ MINING ACT



This form required in duplicate with sketch showing location of work.

I, (name) J.J. Hylands, occupation Consulting Geologist
of (postal address) 1980-1055 West Hastings St, Vancouver, B.C. V6E 2E9

make oath and say that:

1. I am the agent of the owner of the mineral claim(s) to which reference is made herein.

2. I have done, or caused to be done, work on the following mineral claim(s):
(Here list claims on which work was actually done by number and name)

YA 72343 RAM 692

situated at 2.5 km south of Seagull Lake Claim Sheet No. 105-F-10

in the Watson Lake Mining District, to the value of at least \$2300- dollars,

since the first day of January 19 88

to represent the following mineral claims under the authority of Grouping Certificate No. WA04804
(Here list claims to be renewed in numerical order, by grant number and claim name, showing renewal period requested).

<u>Ram 694</u>	<u>YA 72344-45</u>	<u>2 yrs</u>
<u>706-709</u>	<u>72357-60</u>	<u>1 yr. each</u>
<u>710</u>	<u>72361</u>	<u>2 "</u>
<u>716-718</u>	<u>72367-69</u>	<u>1 " each</u>
<u>719-724</u>	<u>72370-75</u>	<u>2 " "</u>

Group 692-8

3. The following is a detailed statement of such work: (Set out full particulars of the work done indicating dates work commenced and ended in the twelve months in which such work is required to be done as shown by Section 53.

Between June 24, 1988 and September 19, 1988, 3723.13 m of BQ core were drilled in 31 holes on the Ram property, at a total cost in excess of \$500,000. A minimum of \$18,800 was spent on drilling 1 hole on the Ram 692 mineral claim.

Sworn before me at Vancouver, B.C.

this 12 day of December, 19 88.

E.A. Balor
Notary Public

J.J. Hylands
Authorized Agent