

MAP NO.: 105 D 2
ASSESSMENT REPORT
PROSPECTUS
CONFIDENTIAL
OPEN FILE X

DOCUMENT NO: 092546
MINING DISTRICT: WHITEHORSE
TYPE OF WORK: UNDERGROUND

REPORT FILED UNDER: Arctic Mining and Exploration Ltd.
DATE PERFORMED: April - October, 1968 DATE FILED: 1966
LOCATION: LAT.: 60°05'N AREA: Montana Mountain
 LONG.: 134°40'W VALUE \$:
CLAIM NAME & NO.: ARCTIC CARIBOU (BIG THING) MINE


WORK DONE BY: Arctic Mining and Exploration Ltd.

WORK DONE FOR: Arctic Mining and Exploration Ltd.

DATE TO GOOD STANDING:	

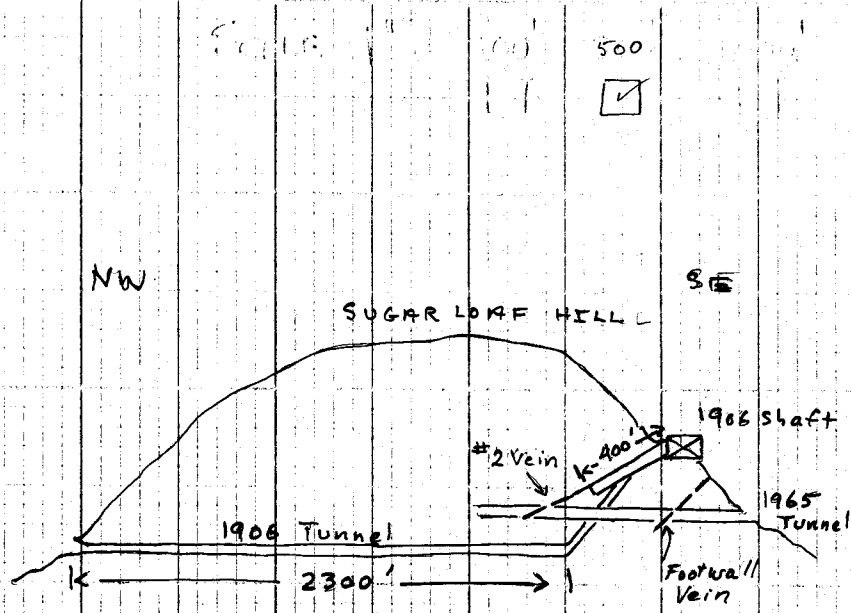
REMARKS: #9 BIG THING
Sections and level plans showing location of 1967 underground drilling and mineralized veins.

Geology



PLAN OF ARCTIC CARIBOU
(BIG THING)
WORKINGS.

Scale: approx 1" = 500'

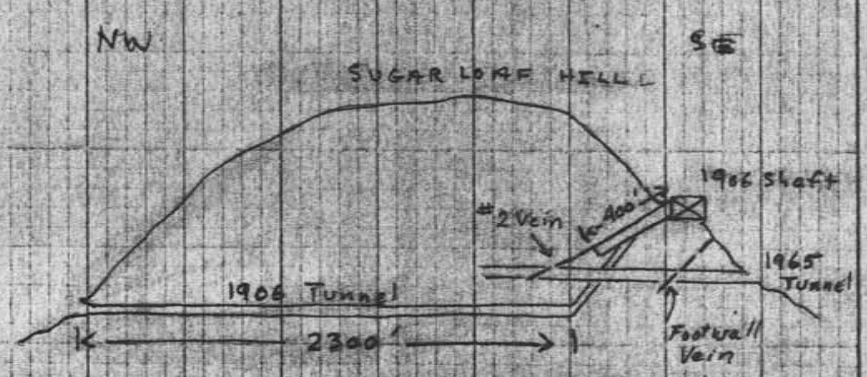


NW-SE SECTION THROUGH
SUGAR LOAF HILL SHOWING
PAST AND PRESENT UNDER
GROUND WORKINGS - ARCTIC
CARIBOU PROPERTY.

Not to scale

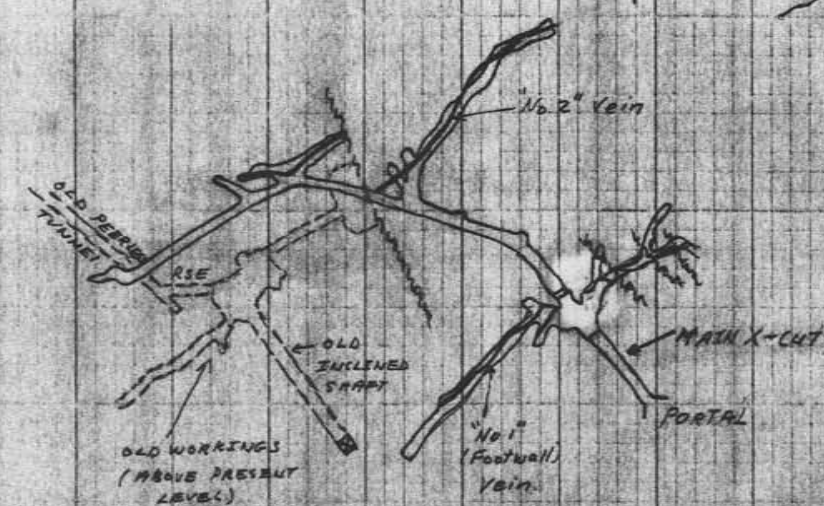
MINING TECHNOLOGY
 UNIVERSITY OF CALIFORNIA
 BERKELEY

SCALE 1" = 100'
 500'



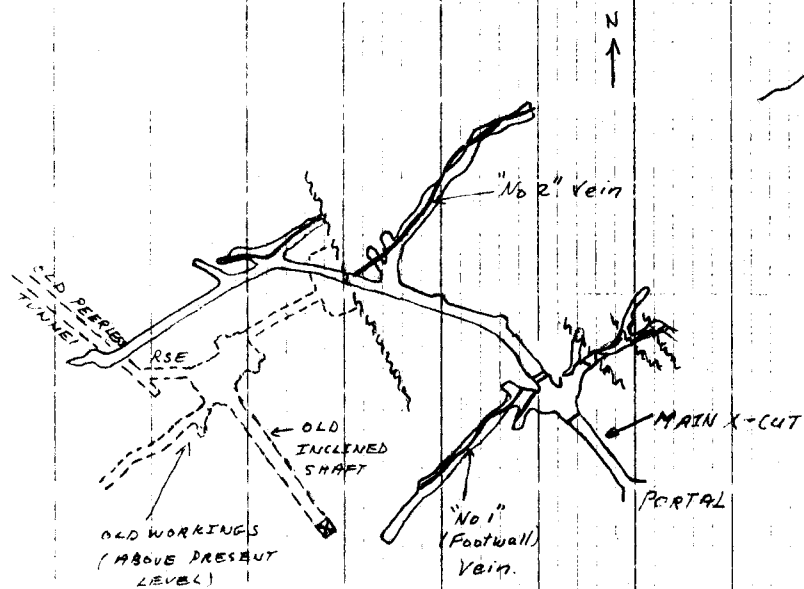
NW-SE SECTION THROUGH
 SUGAR LOAF HILL SHOWING
 PAST AND PRESENT UNDER
 GROUND WORKINGS - ARCTIC
 CARIBOU PROPERTY

Not to scale



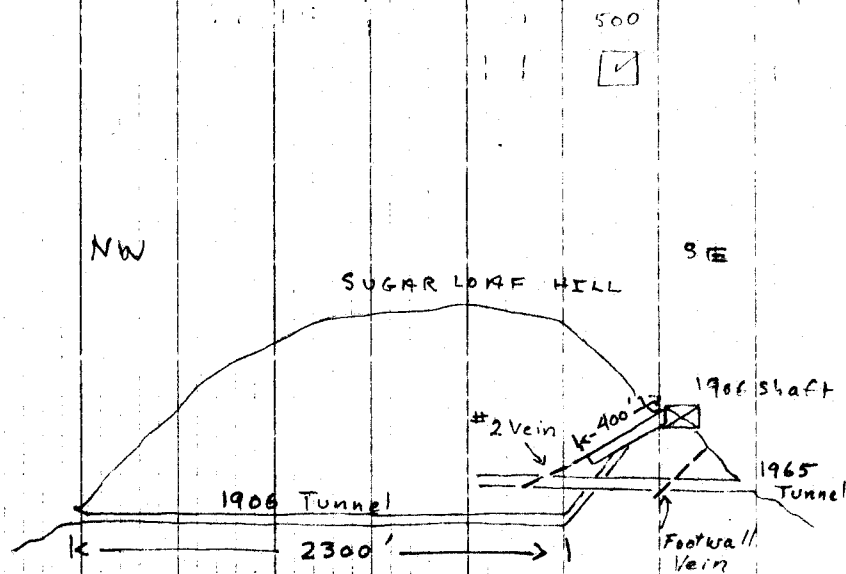
PLAN OF ARCTIC CARIBOU
 (BIG THING)
 WORKINGS.

Scale: approx 1" = 500'



PLAN OF ARCTIC CARIBOU
(BIG THING)
WORKINGS.

Scale: approx 1" = 500'



NW-SE SECTION THROUGH
SUGAR LOAF HILL SHOWING
PAST AND PRESENT UNDER
GROUND WORKINGS - ARCTIC
CARIBOU PROPERTY

Not to scale

↑ N
Capron

887

- NEW STONES - MEN'S OUT
- OUTLINE OF OLD MINE
- FRUIT
- ANIMAL OUTLINE UP
- WIDE IN HIGH GRADE LONG

THREE GOLD'S SILVER MINES LTD
WIDE STATUS AS OF 1/1/88



TO NEW DITCH
(700 LEVEL)

800 LEVEL POND

840 Sublevel

900 Sublevel

950 Sublevel

850 DE W

852 DE W

854 DE W

848 DE W

850 DE W

852 DE W

854 DE W

856 DE W

858 DE W

860 DE W

862 DE W

864 DE W

866 DE W

868 DE W

870 DE W

872 DE W

874 DE W

876 DE W

878 DE W

880 DE W

882 DE W

884 DE W

886 DE W

888 DE W

890 DE W

892 DE W

894 DE W

896 DE W

898 DE W

900 DE W

902 DE W

904 DE W

906 DE W

908 DE W

910 DE W

912 DE W

914 DE W

916 DE W

918 DE W

920 DE W

922 DE W

924 DE W

926 DE W

928 DE W

930 DE W

932 DE W

934 DE W

936 DE W

938 DE W

940 DE W

942 DE W

944 DE W

946 DE W

948 DE W

950 DE W

952 DE W

954 DE W

956 DE W

958 DE W

960 DE W

962 DE W

964 DE W

966 DE W

968 DE W

970 DE W

972 DE W

974 DE W

976 DE W

978 DE W

980 DE W

982 DE W

984 DE W

986 DE W

988 DE W

990 DE W

992 DE W

994 DE W

996 DE W

998 DE W

1000 DE W

092546



LEGEND

- 840 LEVEL
- 400 "
- 2nd 3rd "
- SURFACE TRENCH SHOWING ORE OUTCROP
- DR HOLE SHOWING ORE INTERSECTION
- SECTION LINE
- SURVEY STATION
- RAISE

ARCTIC MINING & EXPLORATION

ARCTIC CARIBOU MINE COMPOSITE PLAN

890

SCALE: 1" = 40'

9200E REFERENCE LINE

9600E

10000E

10400E

7000W

8000W

3000E

2000E

1000E

ZERO

1000E

2000E

3000E

4000E

5000E

848 DR W

848 DR E

850 DR E

835 DR E

836 DR W

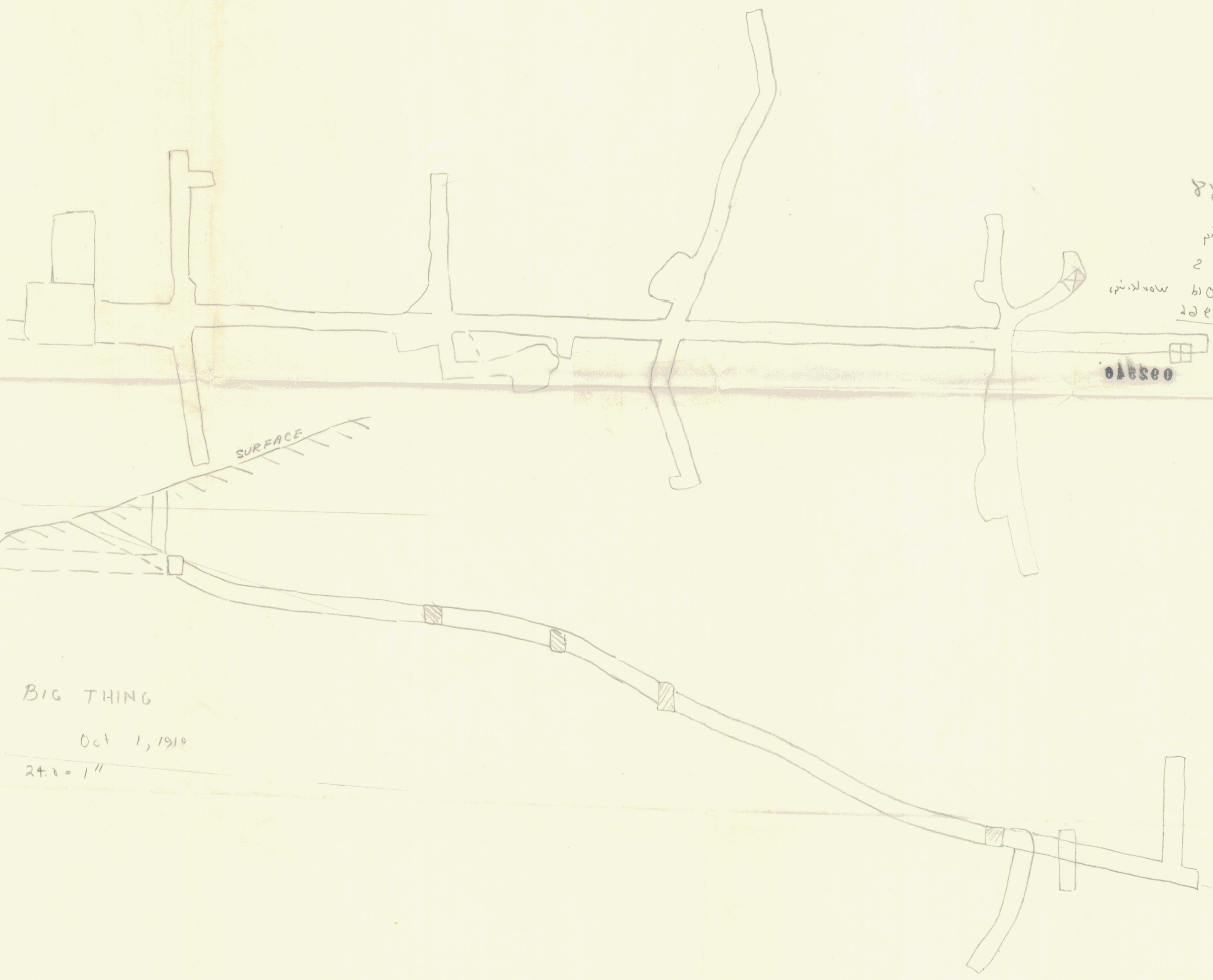
Handwritten note: 100-1000 100-1000 100-1000 100-1000 100-1000 100-1000 100-1000 100-1000 100-1000 100-1000

Handwritten note: 1st 2nd 3rd 4th 5th 6th 7th 8th 9th 10th 11th 12th 13th 14th 15th 16th 17th 18th 19th 20th

Handwritten note: 100-1000 100-1000 100-1000 100-1000 100-1000 100-1000 100-1000 100-1000 100-1000 100-1000

888
Bid
Tind
Artic M + S
Section Old
Working April
1966

01350



BIG THING

Oct 1, 1910

Scale 2ft. = 1"

Big Thing
Artic M + S
Section Old
Working April
1966
092546



COMPOSITE PLAN
 ARCTIC MINING & EXPL LTD
 "BIG THING"
 "ARCTIC CARIBOU"
 1" = 40'
 25 April 1966

889

Composite Plan
 Arctic M & S
 Big Thing
 April 1966