

MAP NO.

ASSESSMENT REPORT

DOCUMENT NO.:

092108

PROSPECTUS

MINING DISTRICT:

WHITEHORSE

CONFIDENTIAL

TYPE OF WORK:

AERIAL PHOTOGRAPHY

105 K 2

OPEN FILE

i.s.n. 134698

REPORT FILED UNDER: Claymore Resource Ltd.

DATE PERFORMED: 1976

DATE FILED: Sept. 1, 1976

LOCATION: LAT.: 62°14'N

AREA: Faro

LONG.: 132°52'W


VALUE \$:

CLAIM NAME & NO.: MN 1-35 Y 79793-79827

WORK DONE BY: North West Survey Corporation (Yukon) Ltd

WORK DONE FOR: Claymore Resources Ltd

DATE TO GOOD STANDING | REMARKS: #71 MN

NW 71874-9-203



NW 71874-9-204





NW 71874-9-205

07

MAG 1018 R-2



NW71874-10-102

0 6

NW 71874-10-104



NORTH WEST SURVEY CORPORATION (YUKON) LTD

70

JUN 1948

NW 71874-10-105





0 7 0

MAR 1968 153-22

901-10-106 NW 71874



720

100 100 SW

NW 71874-10-107



20

MAP 1018




NW71874-10-108

074

MAG 108



NW 71874-10-109




170

1970


110-10-1874 NW






NW71874-11-93

NORTH WEST SURVEY CORPORATION (YUKON) LTD.



NW71874-11-94



NW 71874-11-95

