



FROM DE Diane Emmond

File No. (originator) - Dossier n° (source)

TO A Bob Whittingham

File No. (addressee) - Dossier n° (destinataire)

Subject - Sujet Re: Assessment Report on BTTA 1-32 claims by Doron Exploration Incorporated.

Dear Bob:

In view of the fact that the "Statement of Costs and Expenditures" includes soil sampling, linecutting and assay costs, I will need a sample location map and ~~also~~ a copy of the geochemical analyses in order to approve the report. Will be in touch with you on this.

Thanks

Signature DPEmond Date Aug 4/87

Reply - Réponse

Didn't send but phoned A. Cuelk & Brian will send as sup.

Aug 5/87

092079

Signature

Date



PRELIMINARY EVALUATION REPORT

BTTA 1 - 32 CLAIMS

Dawson Mining District

N.T.S. 115 0/10

Latitude 63° 42' North

Longitude 138° 42' West

For

DORON EXPLORATION INCORPORATED

Suite 1500, 609 Granville Street

Vancouver, B.C.


By

G.S. DAVIDSON, P.Geol.

J. WALLIS, P.Eng.

MAR 23 1987

This report has been examined by
the Geological Evaluation Unit
under Section 53 (4) Yukon Quartz
Mining Act and is allowed as
representation work in the amount
of \$ 2400.00.



for Regional Manager, Exploration and
Geological Services for Commissioner,
of Yukon Territory.

TABLE OF CONTENTS

	Page
INTRODUCTION	1
PROPERTY	1
REGIONAL GEOLOGY AND EXPLORATION HISTORY	3
DISCUSSION AND RECOMMENDATIONS	7
REFERENCES	8
STATEMENT OF QUALIFICATIONS	9

LIST OF FIGURES

Figure 1	Location Map	2
Figure 2	Claim Map	4
Figure 3	Geology Map	5

LIST OF TABLES

Table 1	Claim Data	2
---------	------------	---

Appendix Dawson Historical Paper

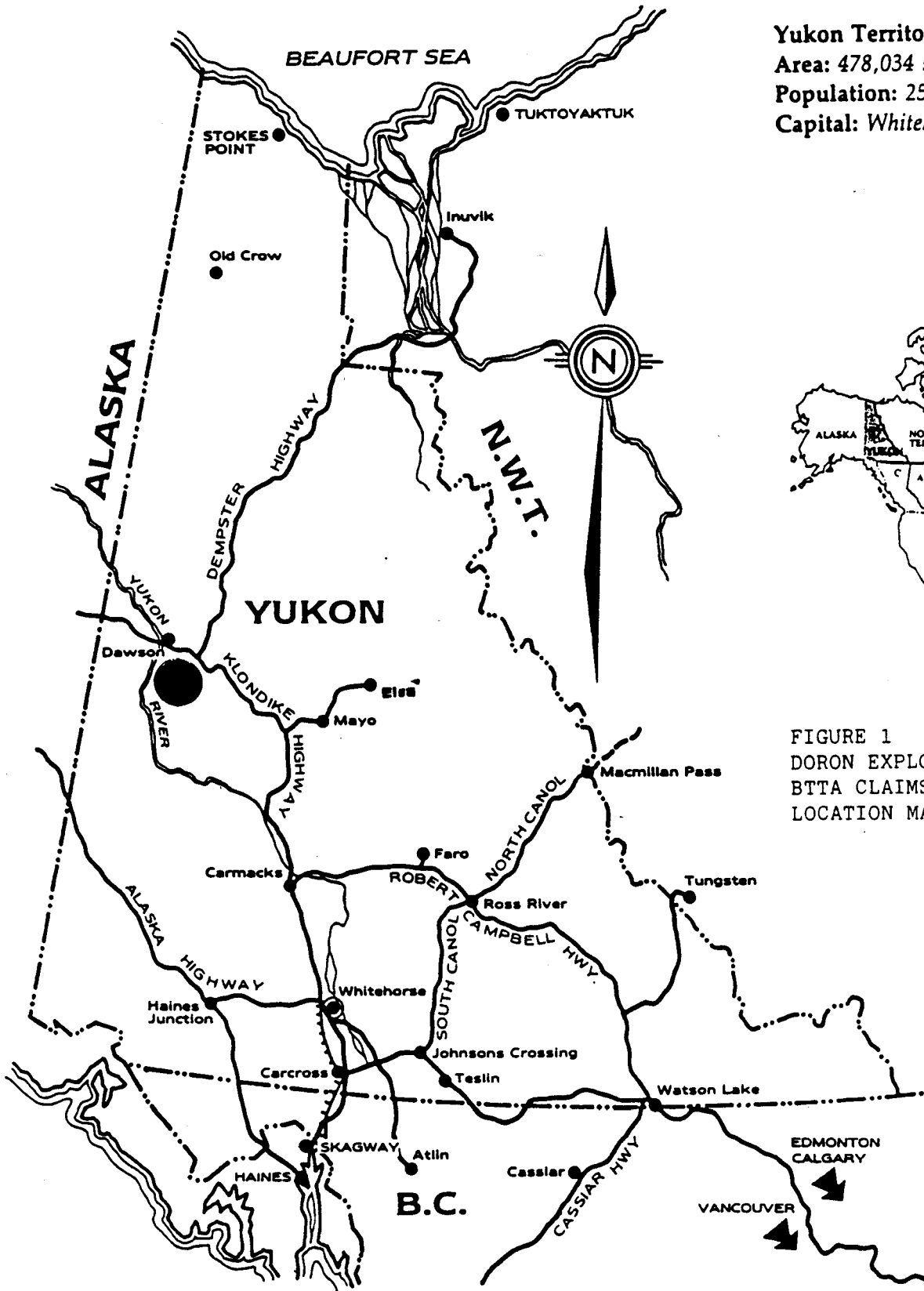
INTRODUCTION

Doron Exploration Incorporated holds 32 mineral claims (BTTA 1 - 32) in the Klondike district of the central Yukon. The claims cover the divide between lower Sulphur and Gold Run Creeks. Historical documents (see Appendix) report that gold bearing quartz veins were discovered in this area in 1901.

T. Yardley of Doron Exploration Inc. commissioned this report, which reviews available historical and geological information on the area. The property is held under terms of an option agreement with the owner (T. Peever). It entitled Doron to earn 100% interest in the claims; T. Peever retains a 3% NSR.

PROPERTY

The BTTA claims are located about 60 km southeast of the town of Dawson and are accessible via the Hunker-Granville Loop; a government maintained gravel road. The Hunker-Granville Loop extends south from the Klondike Highway along Hunker Creek and then down Sulphur Creek to the old townsite of Granville. The claims lie approximately 1.5 km northeast of the lower Sulphur Creek section of this road. Several cat trails run from the road onto the property and another cat trail follows the ridge top through the center of the claims. Approximate road distance from Dawson to the property is 75 km.



Yukon Territory
 Area: 478,034 sq. km.
 Population: 25,000
 Capital: Whitehorse

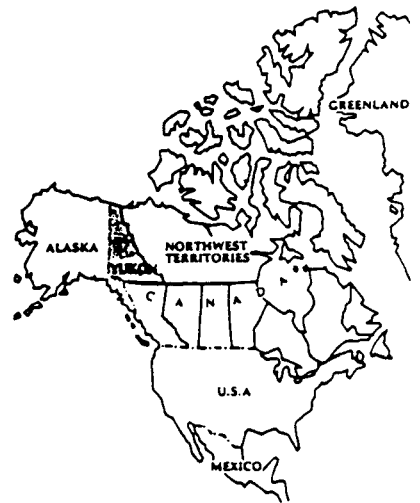


FIGURE 1
 DORON EXPLORATION INC.,
 BTTA CLAIMS
 LOCATION MAP

The BTTA claims cover a northwest-southeast trending ridge top of moderate relief. Elevations range from 940 m (3,000 ft) to 750 m (2,400 ft). Poplar trees and "buck brush" grow on south and westerly facing slopes while spruce forest and moss are more common on northerly facing slopes. Outcrop is restricted to ridge crests.

Climatic conditions are typical of a northern interior climate with long cold winters and moderate annual precipitation. Summer temperatures average 20°C.


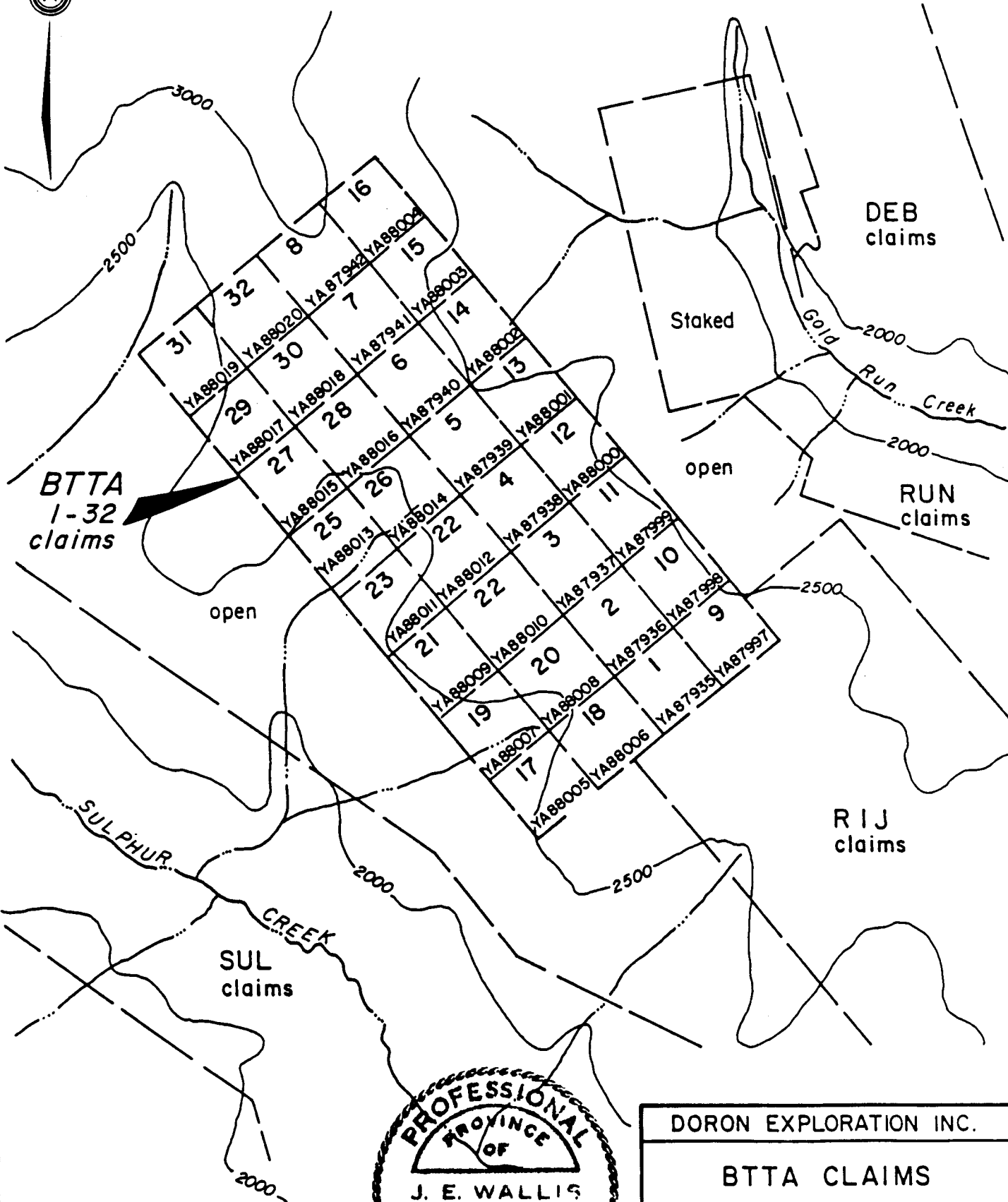
The claims are registered in the name of T. Peever in the office of the district recorder in Dawson. Table 1 summarizes the claim data and Figure 2 shows the claim plan.

TABLE 1
Claim Data

<u>Claim Name</u>	<u>Record Number</u>	<u>Recording Date</u>	<u>Expiry Date</u>
BTTA 1 - 8	YA87935 - YA87942	8th May, 1986	8th May, 1987
BTTA 9 - 32	YA87997 - YA88020	30th May, 1986	30th May, 1987

REGIONAL GEOLOGY AND EXPLORATION HISTORY

The bedrock geology and mineral occurrences of the Klondike District were recently released in Open File Maps by R.L. Debicki and G. Baldwin (1984-1985). Triassic or older lithologies make up most of the bedrock in the district and underlie the BTTA claims. These rocks consist almost entirely of quartzofeldspathic and mafic schists. Some lenses of fractured amphibolite occur along the southwestern margin of the property. Figure 3 shows the regional geology.



DORON EXPLORATION INC.		
BTTA CLAIMS CLAIM PLAN		
NTS 1:15 0/10	Tech. G.D.	Date March 1987
Scale 1:30 000	Drafting G.T.	Figure 2

Structurally, the region is crossed by steeply dipping thrust faults or northwest trending discontinuities. Mesothermal quartz veins are spatially associated with these structures.


Prospectors, exploring for gold bearing quartz veins, reported finding a 3.5 m wide auriferous vein on the divide between lower Sulphur and Gold Run Creeks in 1901. Abundant quartz float was observed along the ridge top by the BTTA claim stakers, however this historic vein has not been located.

Two gold occurrences marked on the 1985 Open File lie about 1 km north and northwest of the BTTA block. The Kentucky Lode vein (#13) is up to 2.4 m wide while the Kentucky West vein (#14) is exposed in the wall of a shaft; no assays are reported. These veins are presently an open ground. Doron should extend the BTTA claim block to cover these showings.

DISCUSSION AND RECOMMENDATIONS

A preliminary exploration program should be undertaken early in the 1987 field season to locate and sample auriferous quartz veins on the BTTA claims. Bulldozer or blast trenching, prospecting and geochemical sampling are recommended at a cost of \$20,000.

Bulldozer or blast trenching	\$ 5,000
Prospecting and mapping	4,500
Geochemistry and assays	5,000
Camp, supplies, transportation	3,000
Report	<u>2,500</u>
TOTAL	<u><u>\$ 20,000</u></u>



REFERENCES

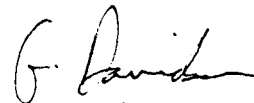
- H.S. Bostock, 1957: Selected Field Reports of the Geological Survey of Canada 1893 to 1933, Memoir 284.
- R.L. Debicki, G. Baldwin, 1985: Open File, Bedrock Geology and Mineralization of the Klondike Area (East), Exploration and Geological Services Division, Whitehorse, Yukon.

STATEMENT OF QUALIFICATIONS

I, Graham S. Davidson of the City of Whitehorse in the Yukon Territory, hereby certify:

- 1) THAT I am a consulting geologist AND THAT I reviewed available information on the BTTA claims.
- 2) THAT I am a graduate of the University of Western Ontario (H.B.Sc., Geology 1981);
- 3) THAT I am registered as a Professional Geologist by the Association of Professional Engineers, Geologists and Geophysicists of Alberta (No. 42308);
- 4) THAT I have been engaged in mineral exploration on a full-time and part-time basis for seven years, of which five have been spent in the Yukon and Northwest Territories, and British Columbia.
- 5) I do not have nor have I ever had any interest direct, indirect or contingent in the shares of Doron Explorations Inc. nor do I expect to receive any interest, either direct or indirect, in the properties or securities pertaining thereto.
- 6) I hereby grant my permission for Doron Explorations Inc. to use this report for filing with the Vancouver Stock Exchange as partial requirement of a Statment of Material Facts or for any legal purposes normal to the business of Doron Explorations Inc.

Signed at Vancouver, British Columbia, this 5th day of April, 1987.



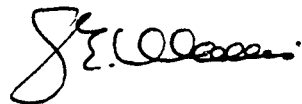
Graham S. Davidson, P. Geol.

CERTIFICATE OF QUALIFICATIONS

I, J.E. Wallis, of Box 59, Atlin, British Columbia, do certify that:

1. I am a registered Professional Engineer in good standing in the Association of Professional Engineers of British Columbia.
2. I am a graduate of the Haileybury School of Mines 1958, the University of Alaska, B.Sc. 1965 and Queen's University, M.Sc. (Eng) 1967.
3. I have been practicing my profession for 28 years and as a Professional Engineer for the past 21 years.
4. I do not have nor have I ever had any interest direct, indirect or contingent, in the shares of Doron Exploration, Inc., nor do I expect to receive any interest, either direct or indirect, in the properties or securities pertaining thereto.
4. I have personally visited the property reviewed in this report and am familiar with the district.
5. I hereby grant my permission for Doron Exploration, Inc. to use this report for filing with the Vancouver Stock Exchange as partial requirement of a Statement of Material Facts or for any legal purposes normal to the business of Doron Exploration, Inc.

Dated at Atlin, British Columbia, this 23rd day of March, 1987.



J.E. Wallis, P.Eng.

APPENDIX

(MAY 24, 1901)

DAWSON HISTORICAL PAPER

Vein Found on Divide Toward Gold Run

Mortar Tests Yield Colors

Ledge is Twelve Feet Wide and Has Been Followed One-third of a Mile - Discoverer Believes He Has Uncovered a Fortune - All Staked.

(From Wednesday's Daily)

A vein of gold-bearing quartz, having a width between the walls of 12 feet, has been discovered on lower Sulphur, on the divide between Sulphur and Gold Run. Alex McMillan made the discovery several days ago and tested the ore at different points along the ledge, pounding up the samples and washing out the result in a gold pan. In every instance colors of gold were found. Samples are now being assayed in Dawson and it is confidently believed that the ore will easily average from \$5 to \$25 per ton on the surface.

The ledge is said to be a contact, lying in a general northwestern and southeastern direction. The west wall is a gneiss, verging into a granite a short distance north of the discovery, while that to the east is a broken quartzite, as far as has been ascertained. Stringers of quartz eight inches wide running across the ledge and contain the pay that has been discovered. The balance of the ledge, though low grade, is also believed to carry values, though no tests were made of it.

Mr. McMillan exhibited some samples of his quartz last evening. It is of the character known as rose quartz and is somewhat honeycombed, the latter being probably due to the leaching action of air and water on the surface rock.

Float from this ledge was first found by McMillan about two weeks ago, shortly after the melting of the snow. He came across a large boulder of the quartz at No. 84 below on Sulphur and idly struck it with his pick. A chip of rock flew off, revealing the rose quartz, in which a few tiny colors of gold could be seen. This excited McMillan, who forthwith commenced a systematic search for the vein and kept up the hunt until successful. He is a "hard rock" miner from Montana and Kootenay and believes he has found a fortune.

"I shall at once commence sinking a shaft on this ledge", he said, "because I want to see how it looks 50 or 100 feet down. It is my opinion that this is the ledge that yielded the run of Gold Run gold and also contributed somewhat to the wea... of Sulphur. However that may be, I am satisfied the vein is rich and that within a short time I will prove it to the satisfaction of any one interested in quartz mining. No, this ledge has not been traced several miles, because the timber growth and muck

and moss completely covers it, but at half a dozen different points I have made open cuts and exposed it over a distance of perhaps one-third of a mile. The adjoining claims have already been staked".

Bondar-Clegg & Company Ltd.

130 Pemberton Ave.
North Vancouver, B.C.
Canada V7P 2R5
Phone: (604) 985 0681
Telex: 04-352667Geochemical
Lab Report

REPORT: 127-3559 (COMPLETE)

REFERENCE INFO:

AGENT: DORON EXPLORATION INC.

SUBMITTED BY: BRIAN LUECK

OBJECT: NONE GIVEN

DATE PRINTED: 14-JUL 87


ORDER	ELEMENT	NUMBER OF ANALYSES	LOWER DETECTION LIMIT	EXTRACTION	METHOD
1	Au Gold	74	2 PPB		IND. NEUTRON ACTIV.
2	Sb Antimony	74	0.1 PPM		IND. NEUTRON ACTIV.
3	As Arsenic	74	0.5 PPM		IND. NEUTRON ACTIV.
4	Ba Barium	74	50 PPM		IND. NEUTRON ACTIV.
5	Br Bromine	74	0.5 PPM		IND. NEUTRON ACTIV.
6	Cd Cadmium	74	5 PPM		IND. NEUTRON ACTIV.
7	Ce Cerium	74	0.5 PPM		IND. NEUTRON ACTIV.
8	Cs Cesium	74	0.5 PPM		IND. NEUTRON ACTIV.
9	Cr Chromium	74	20 PPM		IND. NEUTRON ACTIV.
10	Co Cobalt	74	5 PPM		IND. NEUTRON ACTIV.
11	Eu Europium	74	1 PPM		IND. NEUTRON ACTIV.
12	Hf Hafnium	74	1 PPM		IND. NEUTRON ACTIV.
13	Ir Iridium	74	50 PPB		IND. NEUTRON ACTIV.
14	Fe Iron	74	0.2 PCT		IND. NEUTRON ACTIV.
15	La Lanthanum	74	2 PPM		IND. NEUTRON ACTIV.
16	Lu Lutetium	74	0.2 PPM		IND. NEUTRON ACTIV.
17	Mo Molybdenum	74	1 PPM		IND. NEUTRON ACTIV.
18	Ni Nickel	74	20 PPM		IND. NEUTRON ACTIV.
19	Rb Rubidium	74	5 PPM		IND. NEUTRON ACTIV.
20	Sm Samarium	74	0.05 PPM		IND. NEUTRON ACTIV.
21	Sc Scandium	74	0.2 PPM		IND. NEUTRON ACTIV.
22	Se Selenium	74	5 PPM		IND. NEUTRON ACTIV.
23	Ag Silver	74	2 PPM		IND. NEUTRON ACTIV.
24	Na Sodium	74	0.02 PCT		IND. NEUTRON ACTIV.
25	Ta Tantalum	74	0.5 PPM		IND. NEUTRON ACTIV.
26	Te Tellurium	74	10 PPM		IND. NEUTRON ACTIV.
27	Tb Terbium	74	0.5 PPM		IND. NEUTRON ACTIV.
28	Th Thorium	74	0.2 PPM		IND. NEUTRON ACTIV.
29	Sn Tin	74	100 PPM		IND. NEUTRON ACTIV.
30	W Tungsten	74	1 PPM		IND. NEUTRON ACTIV.
31	U Uranium	74	0.2 PPM		IND. NEUTRON ACTIV.
32	Yb Ytterbium	74	2 PPM		IND. NEUTRON ACTIV.
33	Zn Zinc	74	100 PPM		IND. NEUTRON ACTIV.
34	Zr Zirconium	74	200 PPM		IND. NEUTRON ACTIV.

RECEIVED FROM 604 6856806

P. 3

092079

Bondar-Clegg & Company Ltd.
130 Pemberton Ave.
North Vancouver, B.C.
Canada V7P 2R5
Phone: (604) 985-0681
Telex: 04-352667



**Geochemical
Lab Report**

REPORT: 127-3559 (COMPLETE)

REFERENCE INFO:

CLIENT: DORON EXPLORATION INC.
PROJECT: NONE GIVEN

SUBMITTED BY: BRIAN LUECK
DATE PRINTED: 14 JUL 87

SAMPLE TYPES	NUMBER	SIZE FRACTIONS	NUMBER	SAMPLE PREPARATIONS	NUMBER
S SOILS	62	1 -80	62	DRY, SEIVE -80	62
R ROCK OR BED ROCK	12	2 -150	12	CRUSH,PULVERIZE -150	12


REPORT COPIES TO: DORON EXPLORATION INC.

INVOICE TO: DORON EXPLORATION INC.

Boudier-Clegg & Company Ltd.

130 Pemberton Ave
North Vancouver, B.C.
Canada V7P 2R5
Phone: (604) 985-0681
Telex: 04-352667

**Geochemical
Lab Report**



PORT: 127-3559

PROJECT: NONE GIVEN


PAGE 1A

ANALY- NUMBER	ELEMENT UNITS	Au PPB	Sb PPM	As PPM	Ba PPM	Br PPM	Cd PPM	Ce PPM	Cs PPM	Cr PPM	Co PPM	Lu PPM	Hf PPM
BL 00+DDMW		<2	0.9	8.3	1200	2.9	<5	20.0	3.0	170	31	1	4
BL 01+DDMW		<2	0.8	8.3	930	<2.0	<5	26.0	2.0	61	24	<1	5
BL 02+DDMW		6	1.4	16.0	1000	4.4	<5	64.0	2.9	74	16	<1	7
BL 03+DDMW		<2	0.8	7.5	1700	<2.0	<5	44.0	3.8	100	16	1	4
BL 04+DDMW		6	1.0	11.0	1100	<2.0	<5	45.0	3.2	88	17	<1	7
BL 05+DDMW		7	1.5	12.0	980	<2.0	<5	54.0	3.1	58	18	1	8
BL 06+DDMW		7	1.0	9.0	980	<2.0	<5	45.0	2.9	98	24	<1	8
BL 07+DDMW		7	1.0	8.8	970	<2.0	<5	51.0	2.0	71	26	<1	6
BL 08+DDMW		<2	1.5	9.2	1200	<2.0	<5	49.0	2.8	52	6	<1	6
BL 09+DDMW		3	0.8	8.5	1300	<2.0	<5	48.0	2.1	31	8	<1	7
BL 10+DDMW		11	1.2	31.0	1800	3.8	<5	83.0	2.5	94	15	<1	8
BL 11+DDMW		7	1.5	19.0	1000	3.3	<5	75.0	2.8	83	16	<1	8
BL 12+DDMW		5	1.3	16.0	1100	4.2	<5	63.0	2.6	91	15	<1	8
BL 13+DDMW		10	1.4	15.0	1300	4.2	<5	67.0	2.2	110	17	<1	8
BL 14+DDMW		8	1.0	11.0	1800	2.4	<5	49.0	2.2	72	10	<1	8
BL 15+DDMW		<2	1.5	14.0	1200	2.8	<5	82.0	2.7	84	19	2	7
BL 16+DDMW		10	1.8	51.0	1700	3.3	<5	86.0	3.9	94	8	<1	8
BL 17+DDMW		5	1.0	13.0	1500	<2.0	<5	51.0	2.4	73	<5	<1	7
BL 18+DDMW		10	1.4	14.0	1900	<2.0	<5	45.0	3.0	75	10	<1	7
BL 19+DDMW		8	1.5	17.0	1700	<2.0	<5	57.0	2.6	68	11	1	9
BL 20+DDMW		14	1.0	10.0	3500	<2.0	<5	72.0	1.4	68	13	2	8
BL 21+DDMW		<2	1.1	15.0	2800	<2.0	<5	63.0	2.8	71	18	2	6
BL 22+DDMW		10	1.3	34.0	1600	2.1	<5	80.0	2.8	110	20	3	9
BL 23+DDMW		<2	0.9	27.0	2800	<2.0	<5	66.0	2.0	110	10	<1	7
BL 24+DDMW		21	1.5	45.0	2900	<2.0	<5	64.0	1.6	160	23	<1	7
BL 25+DDMW		<2	1.0	17.0	2900	<2.0	<5	51.0	1.5	170	11	<1	7
BL 26+DDMW		16	0.9	8.0	1000	<2.0	<5	61.0	1.0	76	18	1	7
BL 27+DDMW		8	1.2	13.0	1100	<2.0	<5	61.0	3.1	100	19	<1	8
BL 28+DDMW		<2	1.2	17.0	1100	<2.0	<5	21.0	1.2	75	31	1	5
BL 29+DDMW		11	1.0	12.0	800	2.5	<5	39.0	1.9	63	23	<1	5
BL 30+DDMW		<2	1.1	12.0	1800	<2.0	<5	40.0	2.6	110	16	<1	7
BL 32+DDMW		4	0.8	7.4	2300	2.9	<5	30.0	3.2	130	14	<1	8
BL 34+DDMW		<2	0.5	5.8	3200	<2.0	<5	39.0	2.7	26	<5	<1	6
BL 35+DDMW		<2	1.1	23.0	1500	<2.0	<5	70.0	3.2	93	12	<1	7
BL 36+DDMW		<2	0.7	15.0	2200	2.2	<5	52.0	2.9	110	11	<1	4
BL 37+DDMW		<2	1.0	11.0	1600	3.8	<5	51.0	3.5	110	14	<1	6
BL 38+DDMW		7	1.4	16.0	1000	2.4	<5	71.0	2.0	100	12	<1	8
BL 39+DDMW		<2	1.0	15.0	1800	<2.0	<5	43.0	3.9	74	14	1	7
BL 40+DDMW		13	1.2	13.0	1600	2.5	<11	53.0	2.2	96	18	<1	7
BL 41+DDMW		<2	1.2	12.0	1400	4.8	<5	75.0	3.4	110	13	<1	7

Bondar-Clegg & Company Ltd.

130 Pemberton Ave.
North Vancouver, B.C.
Canada V7P 2R5
Phone: (604) 983-0781
Telex: 04-352667

Geochemica
Lab Report



PORT: 127-3559

PROJECT: NONE GIVEN

PAGE 18

ANALY NUMBER	ELEMENT UNITS	Ir PPB	Fe PCT	La PPM	Lu PPM	Mo PPM	Ni PPM	Rb PPM	Sm PPM	Sc PPM	Sr PPM	Ag PPM	Nr PCT
1 BL 00+00MW		<50	5.4	11	<1.0	<1	45	60	3.60	24.6	<5	<2	1.99
1 BL 01+00MW		<50	5.7	16	<1.0	2	36	34	3.10	19.0	<5	<2	1.81
1 BL 02+00MW		<50	5.3	28	<1.0	3	27	44	4.60	13.0	<5	<2	1.49
1 BL 03+00MW		<50	5.8	24	<1.0	1	45	68	4.40	26.8	6	<2	1.56
1 BL 04+00MW		<50	4.7	24	<1.0	2	<20	52	4.10	17.0	<5	<2	1.71
1 BL 05+00MW		<50	5.3	24	<1.0	3	36	46	4.30	20.2	<5	<2	1.99
1 BL 06+00MW		<50	6.2	23	<1.0	2	31	43	4.50	22.4	<5	<2	2.10
1 BL 07+00MW		<50	5.9	23	<1.0	<1	39	37	4.90	22.3	<5	<2	1.94
1 BL 08+00MW		<50	3.4	26	<1.0	<1	32	68	4.70	12.0	<5	<2	1.90
1 BL 09+00MW		<50	3.7	22	<1.0	1	29	110	5.10	11.0	<5	<2	2.83
1 BL 10+00MW		<50	4.1	33	<1.0	2	83	75	5.80	15.0	<5	<2	1.20
1 BL 11+00MW		<50	4.1	32	<1.0	3	34	39	5.10	12.0	<5	<2	1.20
1 BL 12+00MW		<50	4.1	31	<1.0	2	27	46	4.80	12.0	<5	<2	1.36
1 BL 13+00MW		<50	4.3	31	<1.0	<1	54	45	5.30	14.0	<5	<2	1.30
1 BL 14+00MW		<50	3.5	24	<1.0	<1	39	77	4.10	16.0	<5	<2	1.20
1 BL 15+00MW		<50	4.3	46	<1.0	<1	55	64	7.10	16.0	<5	<2	1.20
1 BL 16+00MW		<50	4.3	36	<1.0	2	38	59	6.40	17.0	<5	<2	1.36
1 BL 17+00MW		<50	3.5	24	<1.0	<1	23	66	4.40	14.0	<5	<2	1.40
1 BL 18+00MW		<50	4.0	27	<1.0	<1	55	57	4.90	14.0	<5	<2	1.40
1 BL 19+00MW		<50	3.7	34	<1.0	<1	33	99	6.60	15.0	<5	<2	1.50
1 BL 20+00MW		<50	4.5	36	<1.0	<1	22	74	6.40	19.0	9	<2	2.00
1 BL 21+00MW		<50	4.3	22	<1.0	3	28	99	4.40	18.0	<5	<2	2.00
1 BL 22+00MW		<50	4.3	35	<1.0	3	50	65	6.70	17.0	<5	<2	1.60
1 BL 23+00MW		<50	4.6	32	<1.0	<1	25	120	5.80	22.9	<5	<2	1.80
1 BL 24+00MW		<50	5.5	36	<1.0	3	48	100	7.30	28.7	<5	<2	1.60
1 BL 25+00MW		<50	4.7	19	<1.0	<1	36	95	3.30	22.6	<5	<2	1.70
1 BL 26+00MW		<50	5.9	24	<1.0	1	45	37	5.30	27.2	<5	<2	2.12
1 BL 27+00MW		<50	5.0	31	<1.0	<1	27	56	5.60	22.0	<5	<2	1.60
1 BL 28+00MW		<50	8.3	10	<1.0	<1	53	47	3.80	38.0	<5	<2	2.19
1 BL 29+00MW		<50	5.4	22	<1.0	<1	<20	40	4.00	23.2	<5	<2	2.00
1 BL 30+00MW		<50	4.4	22	<1.0	1	44	64	3.20	18.0	<5	<2	1.30
1 BL 32+00MW		<50	4.4	14	<1.0	4	23	100	2.60	20.8	<5	<2	1.30
1 BL 34+00MW		<50	2.4	19	<1.0	<1	<20	93	2.90	9.0	<5	<2	2.11
1 BL 35+00MW		<50	4.6	32	<1.0	1	<20	78	5.50	18.0	<5	5	1.00
1 BL 36+00MW		<50	4.7	25	<1.0	2	39	110	4.80	29.1	<5	<2	1.70
1 BL 37+00MW		<50	5.9	24	<1.0	2	25	45	4.50	16.0	<5	<2	1.60
1 BL 38+00MW		<50	4.7	29	<1.0	<1	37	43	4.90	13.0	<5	<2	1.40
1 BL 39+00MW		<50	4.7	22	<1.0	2	31	85	3.90	16.0	<5	5	1.40
1 BL 40+00MW		<50	5.1	25	<1.0	<2	32	61	4.40	16.0	<5	<2	1.20
1 BL 41+00MW		<50	4.4	32	<1.0	1	39	65	5.20	14.0	<5	<2	1.50

Bondar-Clegg & Company Ltd.
 130 Pemberton Ave.
 North Vancouver, B.C.
 Canada V7P 2R5
 Phone: (604) 983-0681
 Telex: 04-352667

**Geochemical
 Lab Report**



PORT: 127-3559

PROJECT: NONE GIVEN

PAGE 1C

BL NUMBER	ELEMENT UNITS	Ta PPM	Tb PPM	Tc PPM	Td PPM	Sn PPM	W PPM	U PPM	Yb PPM	Zn PPM	Zr PPM
BL 00+00MW		0.5	<10	1.1	3.2	<100	2	1.3	2	200	<450
BL 01+00MW		0.7	<10	0.6	5.6	<100	4	2.1	2	<100	<200
BL 02+00MW		0.8	<10	0.6	8.7	<100	<1	3.0	<2	<100	<200
BL 03+00MW		<0.5	<10	0.8	8.2	<100	3	3.4	3	150	<490
BL 04+00MW		0.8	<10	0.6	7.6	<100	2	2.6	2	<100	<410
BL 05+00MW		0.8	<10	0.7	7.6	<100	3	2.6	2	130	<430
BL 06+00MW		0.8	<10	0.6	7.2	<100	4	2.7	3	<100	<440
BL 07+00MW		0.6	<10	1.3	6.9	<100	2	2.4	3	<100	<440
BL 08+00MW		0.8	<10	<0.5	7.5	<100	<1	2.6	3	120	<200
BL 09+00MW		0.5	<10	1.0	7.2	<100	<1	2.6	3	<100	<410
BL 10+00MW		1.4	<10	1.0	10.0	<100	<1	3.3	3	140	<420
BL 11+00MW		0.8	<10	0.6	11.0	<100	<1	3.1	<2	140	<200
BL 12+00MW		1.0	<10	<0.5	10.0	<100	<1	3.2	3	<100	<200
BL 13+00MW		0.7	<10	0.7	11.0	<100	<1	3.2	3	210	690
BL 14+00MW		1.0	<10	0.9	10.0	<100	<1	3.0	2	210	610
BL 15+00MW		1.0	<10	1.3	11.0	<100	2	4.0	4	180	720
BL 16+00MW		1.1	<10	0.6	11.0	<100	<1	3.7	3	180	<480
BL 17+00MW		0.8	<10	0.8	7.4	<100	5	2.8	2	140	<470
BL 18+00MW		0.7	<10	0.7	11.0	<100	<1	2.9	<2	<100	<510
BL 19+00MW		0.7	<10	1.3	10.0	<100	<1	4.0	3	<100	<490
BL 20+00MW		<0.5	<10	0.6	11.0	<100	4	4.3	3	230	<520
BL 21+00MW		0.8	<10	0.7	9.0	<100	7	3.7	3	240	<510
BL 22+00MW		0.9	<10	1.1	10.0	<100	5	4.4	3	<100	<470
BL 23+00MW		1.2	<10	1.2	10.0	<100	4	3.3	4	200	<510
BL 24+00MW		1.4	<10	1.4	11.0	<100	5	3.3	5	220	<540
BL 25+00MW		1.1	<10	1.0	10.0	<100	<1	3.0	3	190	470
BL 26+00MW		<0.5	<10	1.1	6.8	<100	<1	2.4	4	160	<450
BL 27+00MW		0.7	<10	0.8	8.8	<100	3	2.9	3	180	<200
BL 28+00MW		<0.5	<10	<0.5	3.4	<100	<1	1.4	3	180	<490
BL 29+00MW		0.6	<10	0.7	5.2	<100	3	1.9	<2	150	580
BL 30+00MW		0.9	<10	<0.5	10.0	<100	<1	3.3	2	190	<200
BL 32+00MW		0.8	<10	<0.5	6.9	<100	<1	3.5	<2	130	510
BL 34+00MW		1.3	<10	<0.5	5.8	<100	<1	2.1	<2	190	540
BL 35+00MW		0.8	<10	1.1	7.8	<100	<1	2.9	3	<100	<200
BL 36+00MW		0.6	<10	0.8	7.4	<100	5	2.8	4	150	<450
BL 37+00MW		0.9	<10	1.1	7.8	<100	<1	3.4	<2	170	<200
BL 38+00MW		1.2	<10	0.7	8.8	<100	<1	3.2	3	<100	<200
BL 39+00MW		1.0	<10	1.0	8.8	<100	6	2.8	<2	150	<200
BL 40+00MW		1.7	<22	<0.5	7.6	<100	<1	3.0	3	<100	<620
BL 41+00MW		1.2	<10	0.9	10.0	<100	<1	3.5	3	<100	950

Bondar-Clegg & Company Ltd.
 130 Pemberton Ave.
 North Vancouver, B.C.
 Canada V7P 2N5
 Phone: (604) 983-0681
 Telex: 04 352667

**Geochemical
 Lab Report**

PORT: 127-3559


PROJECT: NONE GIVEN

PAGE 2A

PILE NO	ELEMENT UNITS	As PPM	Sb PPM	As PPM	Ba PPM	Br PPM	Cd PPM	Ce PPM	Cs PPM	Cr PPM	Co PPM	Eu PPM	Hf PPM
BL 42+00MW		8	1.1	10.0	2100	<2.0	<5	38.0	3.4	110	13	<1	7
BL 43+00MW		13	1.3	12.0	1200	3.5	<5	66.0	3.6	84	12	<1	8
BL 44+00MW		<2	0.9	12.0	2200	<2.0	<5	59.0	2.3	96	13	1	7
BL 45+00MW		7	1.3	20.0	1700	4.5	<5	70.0	3.7	100	12	<1	9
BL 46+00MW		<2	1.4	11.0	1400	2.4	<5	61.0	2.6	100	13	<1	7
BL 47+00MW		29	1.0	20.0	2500	<2.0	<5	70.0	2.0	120	18	1	6
BL 48+00MW		<2	0.7	9.3	2700	2.8	<5	66.0	2.9	120	18	<1	5
BL 49+00MW		<2	1.0	15.0	1500	3.1	<5	57.0	2.8	120	15	<1	8
BL 50+00MW		7	1.2	43.0	1900	2.4	<5	68.0	2.3	88	19	<1	7
BL 51+00MW		6	1.0	28.0	1300	2.6	<5	43.0	2.7	81	17	<1	5
BL 52+00MW		5	1.0	26.0	1100	3.7	<5	53.0	2.3	80	16	<1	5
J1-1		3	0.9	9.5	1200	<2.0	<5	57.0	2.0	62	9	<1	6
J1-S1		4	0.9	10.0	750	2.8	<5	55.0	2.6	79	10	<1	6
J1-S2		5	1.2	7.5	950	<2.0	<5	25.0	1.5	58	17	<1	4
J1-S3		23	0.6	8.1	1500	<2.0	<5	42.0	2.3	53	7	<1	8
J1-S4		<2	0.7	7.3	1700	<2.0	<5	37.0	1.5	42	6	<1	7
J1-S5		8	1.0	8.3	1000	<2.0	<5	50.0	2.0	55	12	<1	6
J1-S6(AH)		11	0.8	4.9	660	4.6	<5	31.0	1.4	39	8	<1	4
J3-S1		4	1.2	15.0	860	2.0	<5	57.0	2.3	76	12	<1	6
J3-S2		<2	0.7	10.0	1800	2.6	<5	53.0	1.9	90	13	1	6
J3-S3		<2	1.0	11.0	830	5.9	<5	56.0	3.4	81	18	<1	6
J3-S4		5	0.9	12.0	840	3.1	<5	54.0	2.2	76	12	<1	7
MA26-1		547	1.2	7.4	2100	<2.0	<5	31.0	0.5	190	<5	<1	2
MA26-2		4	0.8	11.0	87	<2.0	<5	5.9	<0.5	1400	36	<1	<1
MA31-1		<2	0.3	3.5	5260	<2.0	<5	31.0	<0.5	150	<5	<1	<1
MA31-3BT		2	0.9	7.7	130	<2.0	<5	44.0	<0.5	82	<5	<1	4
MA31-3ST		3	2.4	13.0	440	<2.0	<5	<5.0	<0.5	340	14	<1	1
J3-1		2	0.3	14.0	54	<2.0	<5	<5.0	<0.5	230	<5	<1	<1
KENTUCKY LODG		3	0.2	16.0	<50	<2.0	<5	<5.0	<0.5	140	<5	<1	<1
KENTUCKY WEST		<2	0.2	3.9	670	<2.0	<5	14.0	<0.5	160	11	<1	1
K. WEST PYRITE		92	0.3	22.0	<50	<2.0	<5	<5.0	<0.5	270	30	<1	<1
L'ALME		<2	0.3	13.0	61	<2.0	<5	<5.0	<0.5	260	<5	<1	<1
BTZ LINE		4	0.5	94.3	700	<2.0	<5	33.0	0.6	240	<5	<1	2
BTZ RTDGF		<2	0.3	8.1	<50	<2.0	<5	<5.0	<0.5	230	<5	<1	<1

Boudar-Clegg & Company Ltd.

430 Pemberton Ave.
North Vancouver, B.C.
Canada V7P 2R5
Phone: (604) 985-0681
Telex: 04-352667



**Geochemical
Lab Report**

PORT: 127-3559

PROJECT: NONE GIVEN

PAGE 2B

SAMPLE NUMBER	ELEMENT UNITS	Ir PPB	Fe PCT	La PPM	Lu PPM	Mo PPM	Ni PPM	Rb PPM	Sr PPM	Sc PPM	Sm PPM	Ag PPM	Na PCT
BL 42+00MM		<50	5.7	19	<1.0	<1	<21	75	4.00	20.0	<5	<2	1.50
BL 43+00MM		<50	4.9	28	<1.0	2	<20	52	4.50	12.0	<5	<2	1.30
BL 44+00MM		<50	4.8	29	<1.0	<1	20	47	5.30	19.0	<5	<2	2.04
BL 45+00MM		<50	5.2	30	<1.0	<1	47	84	5.10	14.0	<5	<2	1.10
BL 46+00MM		<50	4.1	29	<1.0	1	21	50	4.90	15.0	<5	<2	1.50
BL 47+00MM		<50	6.7	25	<1.0	2	45	82	4.80	25.5	<5	<2	1.00
BL 48+00MM		<50	6.3	26	<1.0	2	41	79	5.20	25.7	<5	<2	2.35
BL 49+00MM		<50	4.8	28	<1.0	2	37	51	4.60	14.0	<5	<2	1.40
BL 50+00MM		<50	5.1	30	<1.0	2	37	61	5.50	19.0	<5	<2	1.60
BL 51+00MM		<50	4.6	22	<1.0	<1	34	54	3.40	13.0	<5	4	1.20
BL 52+00MM		<50	3.9	24	<1.0	<1	38	45	3.80	14.0	<5	<2	1.20
J1-1		<50	3.5	24	<1.0	<1	<20	52	3.70	10.0	<5	<2	1.50
J1-S1		<50	3.5	26	<1.0	<1	<20	41	3.90	10.0	<5	<2	1.10
J1-S2		<50	6.0	13	<1.0	<1	38	37	2.60	21.3	<5	<2	1.40
J1-S3		<50	2.7	20	<1.0	<1	<20	73	2.90	11.0	<5	<2	1.80
J1-S4		<50	2.5	18	<1.0	<1	<20	63	3.30	10.0	<5	<2	2.00
J1-S5		<50	2.9	23	<1.0	<1	27	45	4.60	11.0	<5	<2	1.20
J1-S6(AH)		<50	2.5	15	<1.0	<1	30	32	3.20	11.0	<5	<2	0.78
J3-S1		<50	3.7	28	<1.0	<1	28	44	4.30	11.0	<5	<2	1.10
J3-S2		<50	4.2	25	<1.0	<1	27	70	4.50	18.0	<5	<2	1.40
J3-S3		<50	3.9	24	<1.0	<1	33	37	3.90	11.0	<5	<2	1.00
J3-S4		<50	3.5	24	<1.0	<1	20	42	4.20	11.0	<5	<2	1.20
MA26-1		<50	2.2	14	<1.0	<1	<20	52	2.40	4.2	<5	8	0.38
MA26-2		<50	5.1	<2	<1.0	<1	140	<5	1.10	67.5	<5	3	0.61
MA31-1		<50	0.9	29	<1.0	<1	<20	84	5.10	1.9	<5	<2	0.07
MA31-3B1		<50	0.6	20	<1.0	1	<20	<5	3.40	4.7	<5	<2	3.81
MA31-3SI		<50	1.0	<2	<1.0	2	<20	16	0.22	1.4	<5	<2	0.06
J3-1		<50	0.3	<2	<1.0	<1	40	<5	<0.20	0.3	<5	<2	<0.02
KENTUCKY 10DE		<50	0.6	2	<1.0	1	<20	<5	0.67	1.2	<5	<2	<0.02
KENTUCKY WEST		<50	2.3	6	<1.0	<1	<20	22	1.50	8.7	<5	<2	0.70
K. WEST PYRITE		<50	1.6	<2	<1.0	3	40	<5	<0.20	<0.2	<5	<2	<0.02
L'AIMF		<50	1.6	<2	<1.0	2	<20	<5	0.30	3.1	<5	<2	<0.02
QTZ LINL		<50	0.8	16	<1.0	<1	<20	39	2.90	3.3	<5	<2	0.84
QTZ RIDGE		<50	0.3	<2	<1.0	2	<20	<5	<0.20	0.4	<5	<2	0.03

Bondar-Clegg & Company Ltd.

430 Pemberton Ave.
North Vancouver, B.C.
Canada V7P 2R3
Phone: (604) 985 0681
Telex: 04-352667

**Geochemical
Lab Report**

PORT: 127-3559

PROJECT: NONE GIVEN

PAGE 20

AMPLE NUMBER	ELEMENT UNITS	La PPM	Te PPM	Yb PPM	Th PPM	Sn PPM	W PPM	U PPM	Yb PPM	Zn PPM	Zr PPM
BL 42+00MW		1.2	<10	<0.5	9.1	<100	5	2.8	4	180	630
BL 43+00MW		1.2	<10	<0.5	8.6	<100	5	2.9	3	<100	<440
BL 44+00MW		1.1	<10	0.8	10.0	<100	<1	3.7	3	150	<460
BL 45+00MW		0.9	<10	0.8	10.0	<100	<1	3.8	4	170	<430
BL 46+00MW		0.8	<10	0.7	10.0	<100	3	3.1	3	<100	<200
BL 47+00MW		1.0	<10	0.7	8.4	<100	<1	4.3	3	210	<460
BL 48+00MW		1.2	<10	0.7	10.0	<100	<1	4.0	3	160	<450
BL 49+00MW		0.7	<10	<0.5	8.9	<100	<1	3.0	2	150	<200
BL 50+00MW		1.3	<10	1.1	9.5	<100	<1	3.6	2	210	<200
BL 51+00MW		0.9	<10	0.6	6.9	<100	<1	2.5	<2	130	111
BL 52+00MW		0.9	<10	0.8	7.5	<100	2	2.6	2	110	230
J1-1		0.8	<10	0.7	7.5	<100	<1	2.6	<2	120	260
J1-S1		0.9	<10	0.6	7.0	<100	<1	2.5	2	110	<200
J1-S2		0.5	<10	0.6	3.7	<100	<1	1.4	<2	200	<200
J1-S3		0.9	<10	0.6	6.5	<100	3	2.7	2	<100	430
J1-S4		0.7	<10	0.7	7.1	<100	2	2.3	<2	<100	430
J1-S5		0.8	<10	0.8	7.7	<100	2	2.5	2	110	260
J1-S6(AH)		<0.5	<10	0.5	5.2	<100	<1	1.7	2	130	400
J3-S1		1.1	<10	0.7	8.6	<100	<1	2.6	2	110	360
J3-S2		0.9	<10	0.7	8.0	<100	<1	2.8	2	110	<200
J3-S3		0.9	<10	<0.5	7.1	<100	<1	2.4	3	110	240
J3-S4		1.0	<10	0.7	7.5	<100	<1	2.6	3	<100	280
MA26-1		<0.5	<10	<0.5	4.6	<100	<1	1.4	<2	<100	<200
MA26-2		<0.5	<10	<0.5	0.5	<100	<1	<0.2	<2	<100	<200
MA31-1		<0.5	<10	1.0	2.9	<100	<1	0.9	3	<100	<200
MA31-301		0.9	<10	0.5	8.5	<100	<1	3.8	<2	<100	270
MA31-351		<0.5	<10	<0.5	0.7	<100	<1	0.4	<2	<100	<200
J3-1		<0.5	<10	<0.5	0.5	<100	<1	<0.2	<2	<100	<200
KENTUCKY LODGE		<0.5	<10	<0.5	<0.2	<100	<1	<0.2	<2	<100	<200
KENTUCKY WEST		<0.5	<10	<0.5	2.2	<100	<1	0.7	<2	<100	<200
K. WEST PYRITE		<0.5	<10	<0.5	<0.2	<100	<1	<0.2	<2	<100	<200
L'ARME		<0.5	<10	<0.5	<0.2	<100	<1	0.6	<2	<100	<200
QTZ 1 LINE		<0.5	<10	<0.5	6.4	<100	<1	0.8	<2	<100	<200
QTZ RIDGE		<0.5	<10	<0.5	<0.2	<100	<1	<0.2	<2	<100	<200

** TOTAL PAGE.10 **

GOLD RUN RIDGE
Geologic Report Addendum

SUMMARY

The Gold Run Ridge property is underlain by three lithologies which include chloritic schist with quartz lenses; strongly lineated quartz-feldspathic gneiss; and coarse grained amphibolite. Locally chloritic-schist is altered to pyritic talc schist.

Outcrop is poor to non-existent over large areas of the property and structural mapping was not possible.

Grid establishment was initiated on May 25th. A wide, cleaned and picketed baseline (25 stations) was cut at a bearing of 305° so it would criss-cross the wandering ridge-crest. 3,500 m of cutline as well as 1,300 m of extended baseline were measured out.

Soil sampling was done at 100 m intervals along the baseline in order to establish a background geochemical level for the claim block and possibly identify geochemically anomalous zones which could be inspected by further geochemical soil sampling.

All rock and soil samples were sent off for neutron activation analysis for 36 elements and Au to 2 ppb.

The claim block was extended to cover the Kentucky Lode and Kentucky West historical gold showings which were on open ground. Soil sampling was done at 450 m intervals while claim staking. The Kentucky West showing consists of an old headframe on the ridge-crest. A decline has been driven to an unknown depth on a quartz ledge which is from 2 to 5 feet wide and dips $\pm 45^\circ$ to the southwest. From dump size, it is estimated that over 60 feet of excavation has taken place - quartz-carbonate-pyrite-chlorite are the only minerals seen.

The Kentucky Lode showing lies on the ridge to the south of the Kentucky West 1-10 claim line. It is a series of old pits and shafts on large quartz veins which contain pyrite and carbonate and breccia textures. Veins from both areas were sampled.

Geologic mapping was done over the entire claim block and all areas were well walked in search of outcrop.

092079

MINERALIZATION

Quartz "veins" occur throughout the quartz-chlorite schist and have been sampled for potential mineralization and gold values. Geochemical sampling will help define buried mineralized zones if they occur in subcrop. Assays are unavailable at this time.

RECOMMENDATIONS

Further soil sampling should be done on the two old workings and over any anomalous areas defined by this program's sampling.

A grid should be established for geophysics, using the cut baseline.

Further recommendations are pending assay results.

STATEMENT OF COSTS AND EXPENDITURES

Linecutting: 3.3 km @ \$750/km	\$ 2,475
Grid establishment: 2 km @ \$250/km	500
Soil sampling, geologic mapping, prospecting, mobilization, demobilization: May 25 to June 3 = 9 days:	
- Geologist: 9 days @ \$300/day	2,700
- Assistant: 9 days @ \$250/day	2,250
Camp costs: 9 x 2 x \$50/day	900
Truck rental/fuel: 9 x \$75/day	675
Assays: 75 samples @ \$20 each	1,500
Shipping	50
Report costs	2,000

TOTAL	\$13,050 =====

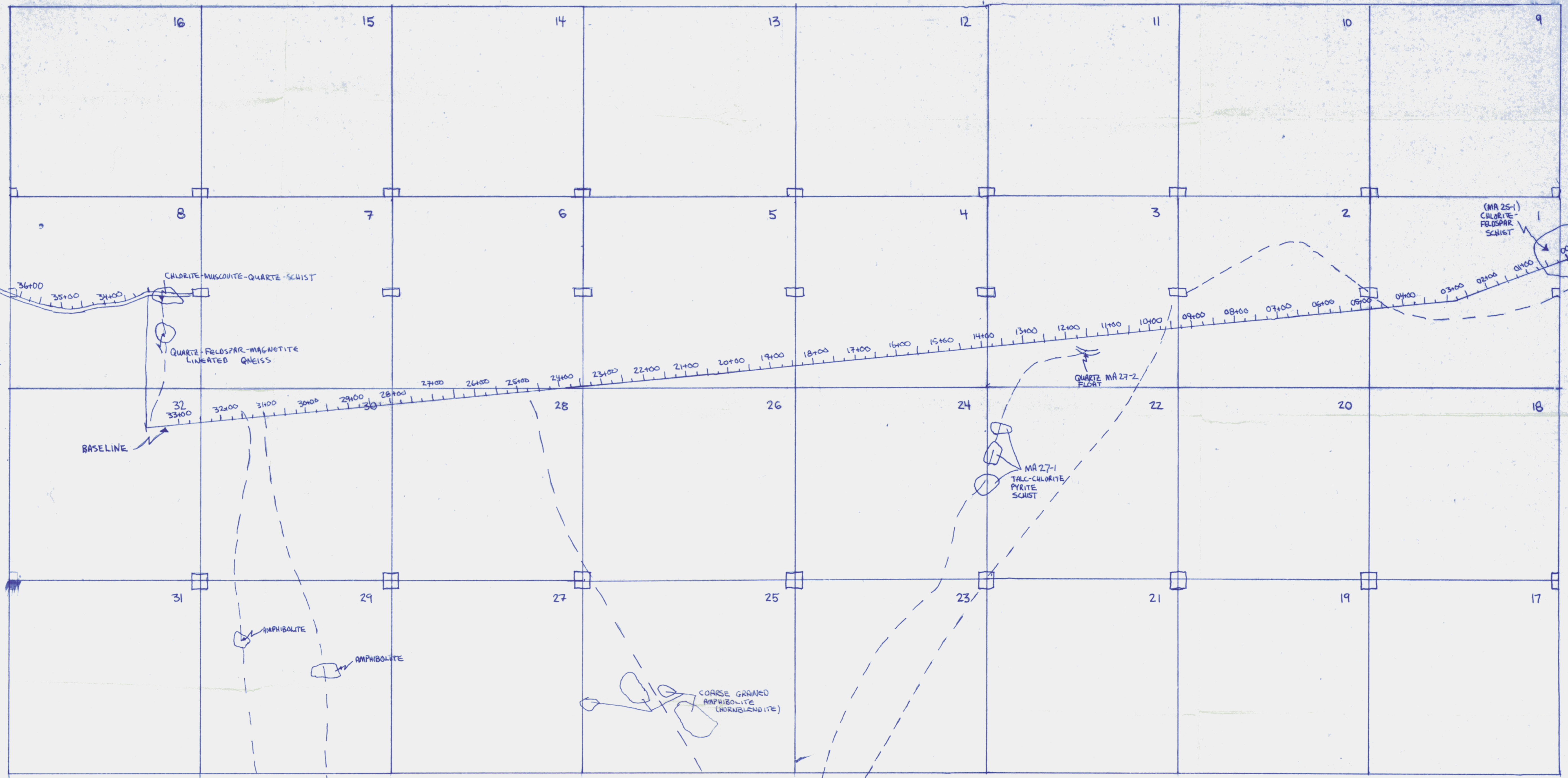
B. Wheeler

STATEMENT OF QUALIFICATIONS

1. I am a graduate of the University of British Columbia with a B.Sc. (1st class honours) in Geology.
2. I have been employed in performing fieldwork and prospecting for over five years in the north.
3. I was employed as a Staff Geologist with the Department of Indian Affairs and Northern Development during 1986.
4. I have attended graduate school at Carleton University for a period of one year.
5. I was personally present and supervised the work performed on this property.

DATED at Whitehorse, Yukon, this 22nd day of July, 1987.

A handwritten signature in cursive script, appearing to read "R. H. H. H.", located in the bottom right corner of the page.



CHLORITE-MUSCOVITE-QUARTZ-SCHIST

QUARTZ-FELDSPAR-MAGNETITE
LINED GNEISS

BASELINE

AMPHIBOLITE

AMPHIBOLITE


COARSE GRAINED
AMPHIBOLITE
(HORNBLENDE)

MA 27-1
TALC-CHLORITE
PYRITE
SCHIST

QUARTZ MA 27-2
FLOT

(MA 25-1)
CHLORITE-
FELDSPAR
SCHIST

QTZ LEDGE PIT
JUN 3-1



NTS U5 0 10
 BTTA 1-32 CLAIMS
 DAWSON MINING DISTRICT
 SCALE = 1:5,000
 MAP OF SAMPLE SITES AND OUTCROPS
 DRAWN BY B. LUECK

TRaverse Lines - - - -
 BASELINE - - - -
 LEGAL PGST □
 CAT TRAIL ~~~~~
 OUTCROP ○
 CLAIM BOUNDARY ———

1057