





M.R. file no.
R.M.M.R. file no.
Date forwarded

### TRANSMITTAL FORM

From ► Mining Recorder at: Whitehorse

To ► Regional Manager, Mineral Rights at Whitehorse, Y.T.

For action are:

<input type="checkbox"/> NEW APPLICATION FOR PLACER LEASE TO PROSPECT	Name	
<input type="checkbox"/> RENEWAL APPLICATION PLACER LEASE TO PROSPECT	Name	Lease no.
<input type="checkbox"/> AFFIDAVIT OF EXPENDITURE ON PLACER LEASE	Name	Lease no.
<input type="checkbox"/> SECURITY DEPOSIT		
<input type="checkbox"/> FINANCIAL ABILITY		
<input type="checkbox"/> ASSIGNMENT OF PLACER LEASE NO.	From	To
<input type="checkbox"/> GROUPING APPLICATION UNDER SEC. 52(2) PLACER MINING ACT.	Owner	
<input type="checkbox"/> DIAMOND DRILL LOGS	Claims	Claim sheet no.
<input checked="" type="checkbox"/> QUARTZ ASSESSMENT REPORT	Claims <u>55 &amp; Ash</u>	Claim sheet no. <u>105-D-3/4</u>
	Type of report <u>Geological / Geochemical</u>	Submitted by <u>Aurum Geological</u>
	Cls. work performed on	\$ req. for ren. application <del>\$3000.00</del> <u>\$3600.00</u>

M. Sawtuck  
Signature

Date returned

REPLY ACTION

Approved for amount required.

091970

J. J. Bremner  
Signature



**REPORT ON THE 1987  
GEOLOGICAL AND GEOCHEMICAL  
ASSESSMENT WORK ON THE  
JJ and ASH CLAIMS**

Whitehorse M.D., Yukon  
August 16-22, 1987

**Claims:** JJ 3-10 (YA 82816-822)  
Ash 1-10 (YA 94075-084)

**Location:** 1. 69 km S of Whitehorse, Yukon  
2. NTS Sheet 105 D/3 & D/4  
3. Latitude 60° 09' N  
Longitude 135° 31' W


**For:** **Geovista Gold Corporation**  
400-601 West Cordova Street  
Vancouver, B.C.  
V6B 1G1

**By:** Roger Hulstein, B.Sc.  
**Aurum Geological Consultants Inc.**  
604-675 West Hastings Street  
Vancouver, B.C.  
V6B 1N2

October 30, 1987

091970

This report has been examined by  
the Geological Evaluation Unit  
under Section 53 (4) Yukon Quartz  
Mining Act and is allowed as  
representation work in the amount  
of \$ 3600.



*for* Regional Manager, Exploration and  
Geological Services for Commissioner  
of Yukon Territory.

## SUMMARY

The JJ and ASH claims consist of 18 contiguous mineral claims in the "Wheaton River Gold Camp" 73 kilometres southwest of Whitehorse, Yukon. The claims are 2 km south of the Charleston property and 6 km west of Omni Resources Inc.'s Skukum Creek property. The Mount Skukum Gold mine is located 6 km to the northeast.

The claims cover an eroded upland plateau underlain by granitoid rocks of the Cretaceous Coast Plutonic Complex which contains remnants of mixed sedimentary and volcanic rocks of pre-Cretaceous age. Tertiary felsic dyke swarms and plugs related to nearby subaerial felsic volcanic centers (eg. Mt. Skukum, Bennett Lake) cut all other lithologies and provide favorable structural-lithological sites for vein-type precious metal and polymetallic base metal mineralization.

Mapping in 1986 and 1987 indicate that the property is underlain primarily by leucogranite and hornblende granodiorite cut by andesitic to basaltic dykes. Mineralization located in 1986 (up to 2000 ppb gold) was briefly examined in 1987 but not resampled due to limited vein strike lengths and widths (10m x 0.2m). With the exception of slightly elevated arsenic values (<110 ppm) no new geochemical anomalies were located.

Based on these results a limited exploration program of detailed mapping and sampling is recommended in the areas where sampling in 1986 returned anomalous gold values.

## TABLE OF CONTENTS

SUMMARY	i
TABLE OF CONTENTS	ii
INTRODUCTION	1
LOCATION AND ACCESS	2
HISTORY	4
PROPERTY	5
CLIMATE, TOPOGRAPHY, AND VEGETATION	7
GEOLOGY	8
Regional Geology	8
Property Geology	8
Mineralization	9
GEOCHEMISTRY	10
CONCLUSIONS AND RECOMMENDATIONS	11
REFERENCES	12
STATEMENT OF QUALIFICATIONS	13
STATEMENT OF COSTS	14
Appendix A	
Rock Sample Location and Description Record	
Appendix B	
Geochemistry Reports	
List of Figures	
Figure 1-Location Map; 1:1,000,000	3
Figure 2-Claim Map;1: 30,000	6
Figure 3-Geology and Geochemistry; 1:5000	In Pocket

## INTRODUCTION

This report was prepared at the request of Mr. Clarke Ashley of Geovista Gold Corporation. Its purpose is to fulfill assessment requirements of the Yukon Quartz Mining Act through a description of mineral exploration work carried out on the JJ 3-10 and ASH 1-10 claims in the Whitehorse Mining District.

Work by Roger Hulstein, Gregory Smith and Steven Dudka of Aurum Geological Consultants Inc. on August 16 and August 22, 1987, consisted of geological mapping, prospecting, geochemical soil and rock sampling and report preparation.

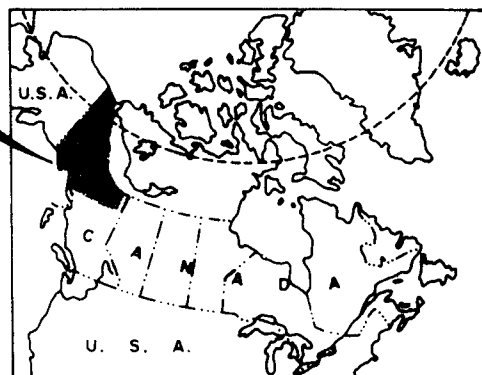
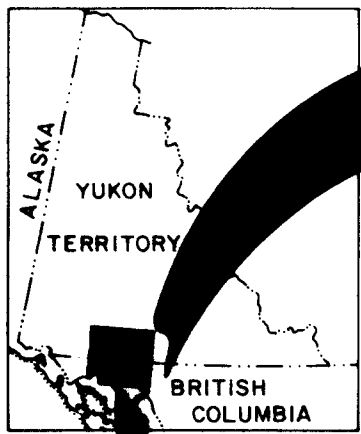
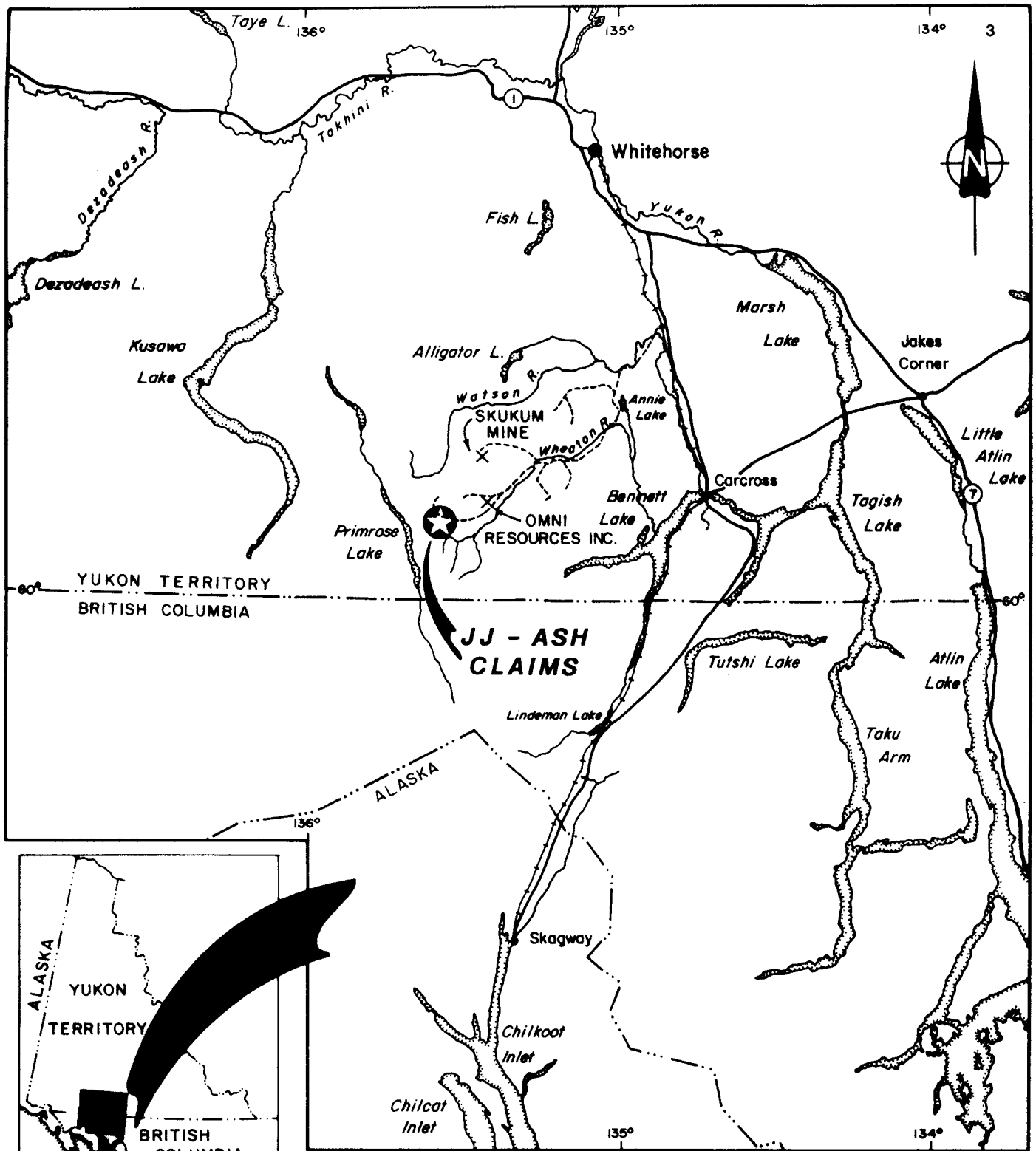
The claims were staked in 1984 and 1985 to cover an area of reported quartz veins with galena and pyrite at a time when gold and silver exploration was increasing in the area.

## LOCATION AND ACCESS

The JJ 3-10 and ASH 1-10 claims are a contiguous group of eighteen quartz claims located in southwestern Yukon, Figure 1. The claim group straddles a divide between tributaries of the Wheaton and Watson Rivers.

The center of the claim block is at  $60^{\circ}09'$  north latitude and  $135^{\circ}31'$  west longitude on NTS map sheets 105 D/3 and 105 D/4.

Access can be gained within 7 km by a gravel surfaced all weather road to Omni Resources Inc.'s Skukum Creek property to the east and from there by a rough 4 wheel-drive road that crosses the northern portion of the property going to the Charleston property 2 km to the north. Alternatively the property can be reached by helicopter based either in the Wheaton Valley during the summer months or Whitehorse the year round.



GEOVISTA GOLD CORPORATION	
JJ - ASH CLAIMS	
<b>LOCATION</b>	
Aurum Geological Consultants Inc.	OCTOBER, 1987
DRAWN BY NH	Scale 1:1,000,000 FIGURE 1

## HISTORY

Considerable prospecting was carried out in the Wheaton River area starting in the 1890's, culminating in the discovery of numerous gold and silver (and related metals) occurrences and deposits. Gold-silver mineralization has been previously located in the vicinity of the JJ-Ash claims at Charleston (2 km north), Skukum Creek (6 km east) and Mt. Skukum (6 km northeast). Reserves at Mt. Skukum are reported as 235,000 tonnes grading 20 g/t gold (DIAND Exploration and Geology 1983), and at Skukum Creek 380,000 tonnes grading 9.3 g/t gold and 452 g/t silver (Omni annual report 1986).

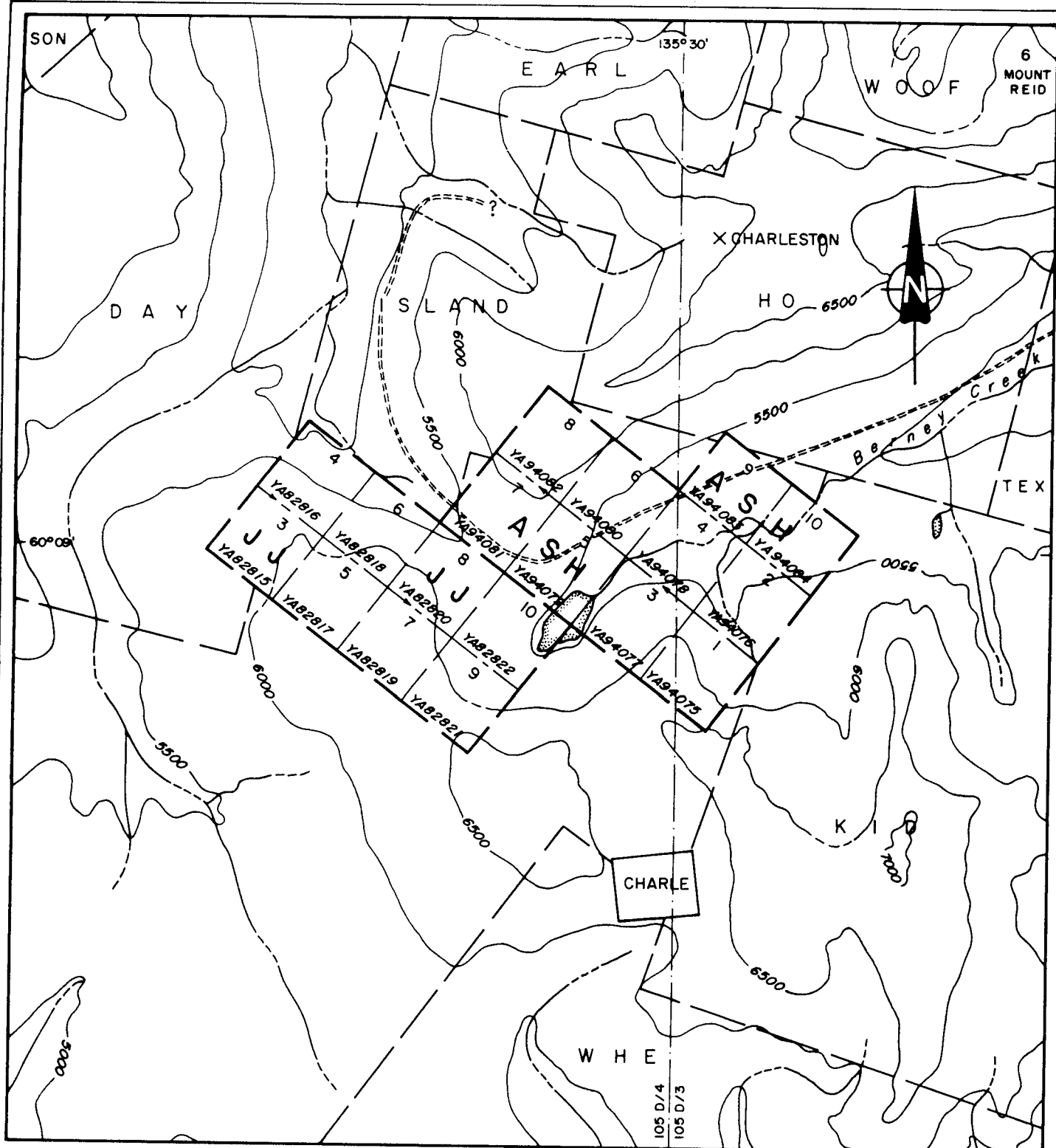
The JJ-Ash claims were acquired by staking in 1984 and 1985 by MBW Surveys Ltd. for Mr. Clarke Ashley, to cover quartz veins reported by J. Johns. No record of previous claim staking in this area is known to the author.

**PROPERTY**

The property consists of eighteen unsurveyed two post mineral claims (Figure 2) staked under the Yukon Quartz Mining Act totaling approximately 376 hectares (930 acres). Based on approximately known claim post locations possible open fractions exist between claims. Claim data are as follows:

<b>Claim Name</b>	<b>Grant No.'s</b>	<b>Recording Date</b>	<b>Expiry Date</b>
Ash 1-10	YA94075-084	Dec. 13, 1985	Dec. 13, 1989
JJ 3-10	YA82815-822	Aug. 23, 1984	Aug. 23, 1989


The claims are owned 100% by Geovista Gold Corporation and are shown on Yukon Quartz and Placer Sheets 105 D-3 and 105 D-4.



**LEGEND**

- claim boundary
- claim number
- tag number
- 4 x 4 road
- lake, creek
- elevation contour ; interval 500ft.

Note: adapted from D.I.A.N.D. map sheets 105 D-3 & 4



GEOVISTA GOLD CORPORATION	
JJ - ASH CLAIMS	
<b>CLAIM MAP</b>	
Aurum Geological Consultants Inc.	OCTOBER, 1987
NTS 105D/3&4	DRAWN BY NH SCALE 1:30,000
	FIGURE 2

## CLIMATE, TOPOGRAPHY AND VEGETATION

The climate in the area of the JJ-Ash claims is variable with hot summers and long cold winters. Precipitation is light, averaging about 50 cm annually, with heavy snowfalls occurring during the winter months.

Situated at the eastern flank of the Coast Mountains, topography on the property is rugged. Pleistocene glaciation has greatly modified the area, and glacial features such as aretes, cirques, tarns, and U-shaped valleys are common. Elevations on the property range from 5000 to 6500 feet above sea level.

Vegetation consists of alpine shrubs, mosses and grasses, typical of higher elevations in southwestern Yukon.

## GEOLOGY

### Regional Geology

The JJ-Ash claims are located at the eastern flank of the Coast Plutonic Belt. Wheeler (1961) has adequately described the regional geology.

The Coast Plutonic Belt is composed of foliated and non-foliated granitoid rocks of Cretaceous (?) age flanked by older metamorphosed and unmetamorphosed sedimentary and volcanic strata. Gabbro and syenite are rare. Irregular belts of lower Mesozoic to Paleozoic (and older ?) metasedimentary and metavolcanic rocks occur as roof pendants.

Of particular interest is the location of the JJ-Ash claims on the southern margin of the Mt. Skukum volcanic complex, in part an Eocene cauldron. The Bennett Lake caldera complex is located 15 km to the southeast.

Faulting, lithologic attitudes, and other regional trends are generally northwest, with some younger northeast structures.

### Property Geology

A. Doherty (1986) described the property geology and mineralization and, with minor modifications and additions, is described below. Property geology is shown in Figure 3.

The JJ 3-10 and ASH 1-10 claims are underlain by leucogranite, hornblende granite and granodiorite of the Cretaceous Coast Crystalline Complex. Porphyritic andesite and other intermediate dykes of the Eocene Mt. Skukum Group cut the Cretaceous granite in a number of locations.

The leucogranite (Kg) consists of quartz, orthoclase and plagioclase with very minor mafics; it outcrops on the large northwest trending buttress covered by the JJ 3-10 claims. The leucogranite has graphic to coarsely crystalline texture and contains aplite, coarse quartz-orthoclase pegmatite and some mafic differentiates. Alteration is generally weak to absent.

Granodiorite (Kgd), hornblende granodiorite (Kgdh) and minor diorite (Kdi) underlies the JJ claims. Alteration is limited to weak chloritization. A body of hornblende granodiorite (Kgdh) outcropping in the southeast corner of the claim block contains up to 30% hornblende, often showing flow lineations.

Commonly porphyritic Eocene aged andesitic to basaltic dykes (ESK) , crosscut the above units with the exception of the leucogranite.

Large areas on the property are covered with overburden and glacial debris (Qs) and active rock glaciers are found on the floors of the higher hanging valleys.

## Mineralization

Two new mineralized localities were located in 1986 (Doherty 1986) and were briefly re-examined in 1987:

On the northeast corner of the claim block the hornblende granodiorite shows evidence of faulting and shearing with pyritic-limonitic gossans and chloritized mafic minerals. A number of andesitic and basaltic dykes cut the granodiorite commonly on northeast to southeast trends, dipping steeply to the east or vertical. Near these dykes are a number of narrow (<0.2m) discontinuous quartz veins with galena and pyrite striking southeast and dipping 40-50° west. The veins have a strike length of 5-10 metres and parallel a strong joint set in the hornblende granodiorite.

On the southeast side of the claim group, possibly on adjoining KID claims, a large (<5.0 m wide) rusty quartz vein striking 040° outcrops on steep cliffs. The vein contains minor pods of galena and pyrite plus or minus chalcopyrite with traces of molybdenite. The quartz vein/pod appears to be related to a granodiorite-diorite contact and numerous andesitic dykes striking northeast.

A fault structure with abundant brown clay (presumably gouge) and subparallel andesite-microdiorite dykes was located in the northeast corner of the property.

## GEOCHEMISTRY

A total of 56 soil samples and 10 rock samples were collected for geochemical analyses during the 1987 exploration program. Bondar Clegg and Company Ltd. analyzed the samples for total Au, Ag, As, Pb, Zn and Sb. Techniques and results are listed on the laboratory reports in Appendix A.

Mineralization located in 1986 returned up to 2000 ppb Au in the area of samples 7920003-0004 was briefly examined but not resampled. Two lines of soil samples were completed in the northeast corner of the property to locate further veining. With the exception of a low arsenic anomaly the samples returned background values. Soil samples (7960120-7960127) collected on the talus slopes of the leucogranite returned elevated arsenic values (<84 ppm), possibly due to a high background level in bedrock.

All other rock and soil samples collected on the property returned background values including a sample of quartz veining from the southeast corner and the fault structure in the northeast corner of the property.

## CONCLUSIONS AND RECOMMENDATIONS

No new mineralization was located on the JJ-Ash claims in 1987. Known mineralization was briefly examined and limited strike lengths and widths were confirmed. Although the fault structure in the northeast corner of the property is not anomalous it indicates that geologic structure and favorable lithologies are present.

Based on property work to date, past geochemical results are encouraging and limited follow up work is recommended. This work should consist of defining claim boundaries, detailed mapping, and sampling on the exposed veins in the northeast corner of the property, and soil sampling in drift covered areas over any assumed strike extension of vein bearing structures.

## REFERENCES

- Doherty, R.A., 1986: Geological Mapping and Geochemical Sampling on the JJ 1-10 and ASH 1-10 Claims. Private assessment report for Mr. Clarke Ashley by Aurum Geological Consultants Inc. August 30, 1986.
- Wheeler, J.O., 1961: Whitehorse Map-Area, Yukon Territory. 105D. Geological Survey of Canada, Memoir 312.

## STATEMENT OF QUALIFICATIONS

I, ROGER W. HULSTEIN, hereby certify that:

1. I am a geologist with AURUM GEOLOGICAL CONSULTANTS INC., 604-675 West Hastings Street, Vancouver, British Columbia.
2. I am a graduate of Saint Mary's University, Halifax, with a degree in geology (B.Sc., 1981) and have been involved in geology and mineral exploration continuously since then.
3. I am a member of the Geological Association of Canada (A3572).
4. I have no direct or indirect interest in the properties or securities of Geovista Gold Corporation.
5. I am the author of this report on the JJ/ASH Claims, Yukon which is based on my personal examination of the ground August 16 and 22, 1987 and on referenced sources.



Roger W. Hulstein, B.Sc.

October 28, 1987

## STATEMENT OF COSTS

Assessment Work Valuation; JJ/ASH ClaimsPersonnel

R. Hulstein, B.Sc., 4.5 days @ \$300/day:	\$ 1350.00
G. Smith, B.Sc., 1 day @ \$150/day:	150.00
S. Dudka, B.Sc., 1 day @ \$150/day:	150.00

Transportation

2 days 4WD Truck Rental and Fuel	230.80
Helicopter	749.71

Geochemical Analyses

56 soil samples (Au,Ag,As,Sb,Pb,Zn)	
10 rock samples (Au,Ag,As,Sb,Pb,Zn)	1023.40

Report Preparation

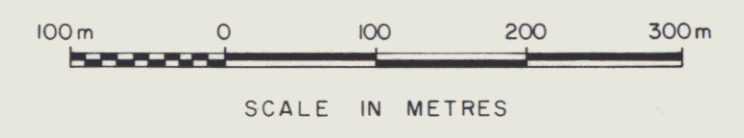
Drafting, typing and reprographics	<u>334.00</u>
------------------------------------	---------------

<b>TOTAL VALUATION OF 1987 ASSESSMENT WORK:</b>	<b><u>\$ 3987.91</u></b>
---	--------------------------



LEGEND

LITHOLOGIES		SYMBOLS	
<b>QUATERNARY</b>		40° attitude of structure	
Qs	unconsolidated surficial debris, primarily glacial	40° attitude of veining	
<b>TERTIARY (EOCENE ?)</b>		40° attitude of jointing	
Esk	andesite, diorite, basalt dykes	dyke; defined, approximate	
<b>CRETACEOUS</b>		approximate / assumed lithologic contact	
Kgd	granodiorite	fault	
Kggh	hornblende granodiorite	approximate claim post location	
Kdi	diorite	4 x 4 road	
Kg	granite	lake	
		creek	
		600 elevation contour, interval 100 ft.	
		○796xxx soil sample location	} sample number / Au (ppb), Ag (ppm), As (ppm), Pb (ppm)
		✕796xxx rock sample location from outcrop	
		+796xxx rock sample location from float	



GEOVISTA GOLD CORPORATION  
 JJ - ASH CLAIMS  
 GEOLOGY & GEOCHEMISTRY  
 Aurum Geological Consultants Inc. OCTOBER, 1987  
 NTS 1050/3 B 4 DRAWN BY RH/NH SCALE 1:5000 FIGURE 3

Note all locations are subject to survey

**Appendix A**


## AURUM GEOLOGICAL CONSULTANTS INC.

## ROCK SAMPLE LOCATION AND DESCRIPTION RECORD

Date: Aug. 22, 1987 Project: JJ/Ash NTS: 105 D/3 & D/4 Area: Bernie Creek, Yukon Samplers: RH, SD, & GS Lab: Bondar-Clegg

Sample No.	Location	Description	Attitude	Width	Au ppb	Ag ppm	Pb ppm	As ppm	Sb ppm	Zn ppm
7910001	Ash 1 claim 6666760 472680	Quartz vein/pod-random grab sample; rusty, jarosite, scorosite stains; trace pyrite.		~ 3.0 m	5	0.6	10	5	5	6
7920001	Ash 6 claim 6668210 472020	Quartz float; white sugary quartz is cross-cutting; horn- blende granodiorite.		Grab float	5	0.5	6	5	5	40
7920002	Ash 6 claim 6668130 471760	Float of fine grained andesite; cross-cut by ~ 2 mm quartz stock- work (< 5% quartz); trace dissem- inated cpy & py.		Grab float	5	0.5	18	5	5	52
7920003	Ash 7 claim 6668170 471310	Subcrop/float; < 1 m from original location; fine grained micro- diorite; intensely limonitized; locally brecciated with limonite cement.		Grab subcrop	5	0.5	5	5	5	59
7920004	Ash 7 claim 6668210 471250	Subcrop/float; clay altered +/- hornblende (chloritized); fractured and jointed with limonite and minor carbonate coatings.		Grab Subcrop	5	0.5	17	5	5	34
7920005	Ash 2 claim 6667330 471360	Float; white crystalline calcite.		Grab float	5	0.5	9	5	5	1
7920006	Ash 8 claim 6668420 471660	Subcrop of brown clay (possibly gouge) with pebbles of diorite and andesite.		Subcrop grab	5	0.5	50	5	5	52
7920067	JJ 8 claim 6667710 471000	Float; white crystalline quartz; no visible mineralization; probably pegmatitic quartz.		Grab float	5	0.5	7	5	5	2
7920118	Ash 7 claim 6668060 471060	Float; pyritic granite; weakly chloritized; melanocratic.		Grab float	10	0.5	13	5	5	19
7920119	Ash 7 claim 6668270 471000	Float; white crystalline quartz; no visible mineralization; probably pegmatitic quartz.		Grab float	5	0.7	6	5	5	4

**Appendix B**



REPORT: 127-6949 ( COMPLETE )

REFERENCE INFO:

CLIENT: AURUM GEOLOGICAL CONSULTANTS INC.

SUBMITTED BY: R. HULSTEIN

PROJECT: JJ/ASH

DATE PRINTED: 29-SEP-87

ORDER	ELEMENT	NUMBER OF ANALYSES	LOWER DETECTION LIMIT	EXTRACTION	METHOD
1	Pb Lead	66	5 PPM	HNO3-HCL HOT EXTR	PLASMA
2	Zn Zinc	66	1 PPM	HNO3-HCL HOT EXTR	PLASMA
3	Ag Silver	66	0.5 PPM	HNO3-HCL HOT EXTR	PLASMA
4	As Arsenic	66	5 PPM	HNO3-HCL HOT EXTR	PLASMA
5	Sb Antimony	66	5 PPM	HNO3-HCL HOT EXTR	PLASMA
6	Au Gold - Fire Assay	66	5 PPB	FIRE-ASSAY	Fire Assay AA

SAMPLE TYPES	NUMBER	SIZE FRACTIONS	NUMBER	SAMPLE PREPARATIONS	NUMBER
S SOILS	56	1 -80	56	DRY, SIEVE -80	56
R ROCK OR BED ROCK	10	2 -150	10	CRUSH,PULVERIZE -150	10

REPORT COPIES TO: AURUM GEOLOGICAL CON. INC  
 MR. R. HULSTEIN

INVOICE TO: AURUM GEOLOGICAL CON. INC  
 MR. R. HULSTEIN



REPORT: 127-6949

PROJECT: JJ/ASH

PAGE 1

SAMPLE NUMBER	ELEMENT UNITS	Pb PPM	Zn PPM	Ag PPM	As PPM	Sb PPM	Au PPB
S1 7960001		27	85	<0.5	9	<5	<5
S1 7960002		105	72	<0.5	21	<5	10
S1 7960003		23	75	<0.5	<5	5	<5
S1 7960004		7	61	<0.5	6	<5	<5
S1 7960005		15	89	<0.5	7	<5	<5
S1 7960006		17	64	<0.5	21	5	<5
S1 7960007		<5	113	<0.5	110	5	<5
S1 7960008		26	89	<0.5	18	<5	<5
S1 7960009		25	89	<0.5	19	5	<5
S1 7960010		47	107	<0.5	32	5	<5
S1 7960011		25	102	<0.5	12	<5	<5
S1 7960012		25	81	<0.5	7	<5	<5
S1 7960013		38	92	<0.5	15	7	<5
S1 7960014		37	116	<0.5	12	5	<5
S1 7960015		23	88	<0.5	<5	<5	<5
S1 7960051		16	83	<0.5	<5	<5	<5
S1 7960052		6	74	<0.5	<5	<5	<5
S1 7960053		<5	66	<0.5	<5	<5	<5
S1 7960054		6	65	<0.5	<5	<5	<5
S1 7960055		10	67	<0.5	<5	<5	<5
S1 7960056		7	73	<0.5	<5	<5	<5
S1 7960057		8	67	<0.5	<5	<5	<5
S1 7960058		<5	69	<0.5	<5	<5	<5
S1 7960059		7	72	<0.5	<5	<5	<5
S1 7960060		11	75	<0.5	<5	<5	<5
S1 7960061		12	89	<0.5	6	<5	<5
S1 7960062		20	91	<0.5	<5	<5	<5
S1 7960063		17	111	<0.5	<5	<5	<5
S1 7960064		16	106	<0.5	<5	<5	<5
S1 7960065		23	92	<0.5	15	5	5
S1 7960066		50	94	<0.5	41	7	15
S1 7960101		36	105	<0.5	46	<5	<5
S1 7960102		20	63	<0.5	12	<5	<5
S1 7960103		38	93	<0.5	13	<5	<5
S1 7960104		53	116	<0.5	16	<5	<5
S1 7960105		33	109	<0.5	9	<5	<5
S1 7960106		27	79	<0.5	16	7	<5
S1 7960107		39	91	<0.5	5	<5	<5
S1 7960108		30	88	<0.5	<5	<5	5
S1 7960109		24	86	<0.5	<5	<5	<5



REPORT: 127-6949

PROJECT: JJ/ASH

PAGE 2

SAMPLE NUMBER	ELEMENT UNITS	Pb PPM	Zn PPM	Ag PPM	As PPM	Sb PPM	Au PPB
S1 7960110		32	81	<0.5	<5	<5	<5
S1 7960111		30	78	<0.5	<5	<5	<5
S1 7960112		27	59	<0.5	<5	<5	<5
S1 7960113		24	68	<0.5	<5	<5	5
S1 7960114		18	67	<0.5	<5	<5	<5
S1 7960115		19	72	<0.5	<5	<5	<5
S1 7960116		16	64	<0.5	<5	<5	<5
S1 7960117		22	81	<0.5	<5	<5	<5
S1 7960120		38	53	<0.5	31	<5	<5
S1 7960121		47	96	<0.5	19	<5	<5
S1 7960122		53	94	<0.5	38	<5	<5
S1 7960123		52	94	<0.5	68	<5	<5
S1 7960124		44	90	<0.5	38	<5	<5
S1 7960125		35	111	<0.5	15	<5	20
S1 7960126		40	110	<0.5	17	<5	35
S1 7960127		42	105	<0.5	84	<5	15
R2 7910001		10	6	0.6	<5	<5	<5
R2 7920001		6	40	<0.5	<5	<5	<5
R2 7920002		18	52	<0.5	<5	<5	<5
R2 7920003		<5	59	<0.5	<5	<5	<5
R2 7920004		17	34	<0.5	<5	<5	<5
R2 7920005		9	1	<0.5	<5	<5	<5
R2 7920006		50	52	<0.5	<5	<5	<5
R2 7920067		7	2	<0.5	<5	<5	<5
R2 7920118		13	19	0.5	<5	<5	10
R2 7920119		6	4	0.7	<5	<5	<5