

MAP No.

105 B 7

ASSESSMENT REPORT
PROSPECTUS
CONFIDENTIAL
OPEN FILE



DOCUMENT NO.:

091965

MINING DISTRICT:

WATSON LAKE

TYPE OF WORK:

TRENCHING

REPORT FILED UNDER: Silver Hart Mines Ltd.

DATE PERFORMED: July 1 - Aug. 30, 1987

DATE FILED: October 8, 1987

LOCATION	LAT.	60° 25' N
	LONG.	130° 42' W

AREA: *Rancheria*

CLAIM NAME & NO.	GL	1-2	YA99544-545
	GL	3-10	YA99548-555
	GL	11	YA99557
	GL	12-13	YA99546-47

VALUE \$

WORK DONE BY: B. Fowler


WORK DONE FOR: Silver Hart Mines Ltd.

REMARKS: #18 MIDNIGHT

URFACE ASSAY PLAN

M TRENCH

Appendix A



10600E

10,700E

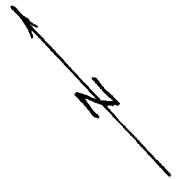
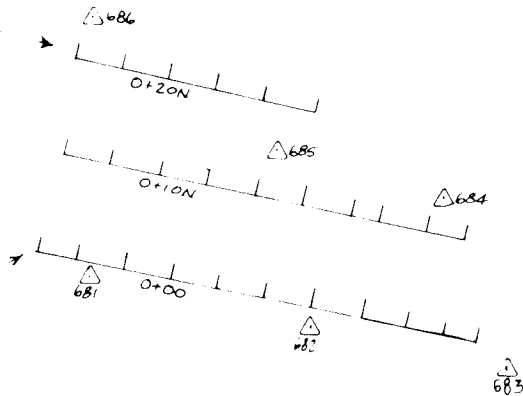
1700N

1700N

304	0.72	0.46	1.24	2.40
320	0.66	0.14	1.46	0.88
242	2.04	1.72	1.40	1.94
5.0	5.0	5.0	5.0	5.8
11488	11489	11490	11491	11492

88	0.76	0.68	0.50	0.64	7.82	0.40	8.16	0.36
80	0.38	0.14	0.22	0.28	7.20	0.16	4.98	0.26
86	2.24	3.02	1.86	2.82	2.92	3.80	1.00	5.14
5.0	5.2	5.0	5.0	5.0	5.1	3.1	5.2	4.1
11479	11480	11481	11482	11483	11484	11485	11486	11487

42	0.28	0.78	0.88	0.42	4.24	9.42	0.32	0.92	7.90
70	0.16	0.32	0.82	0.34	2.80	5.52	0.14	0.26	2.34
00	1.52	1.78	1.10	1.24	2.40	1.96	3.06	6.32	4.48
40	5.1	5.0	4.9	5.0	5.0	5.2	4.6	3.9	3.6
11469	11470	11471	11472	11473	11474	11475	11476	11477	11478



1600N

1600N

SCALE 1" = 20'

CHIP SAMPLE SEQUENCE

Ag (oz/ton)
Pb (%)
Zn (%)
SAMPLE WIDTH (ft)
SAMPLE NUMBER

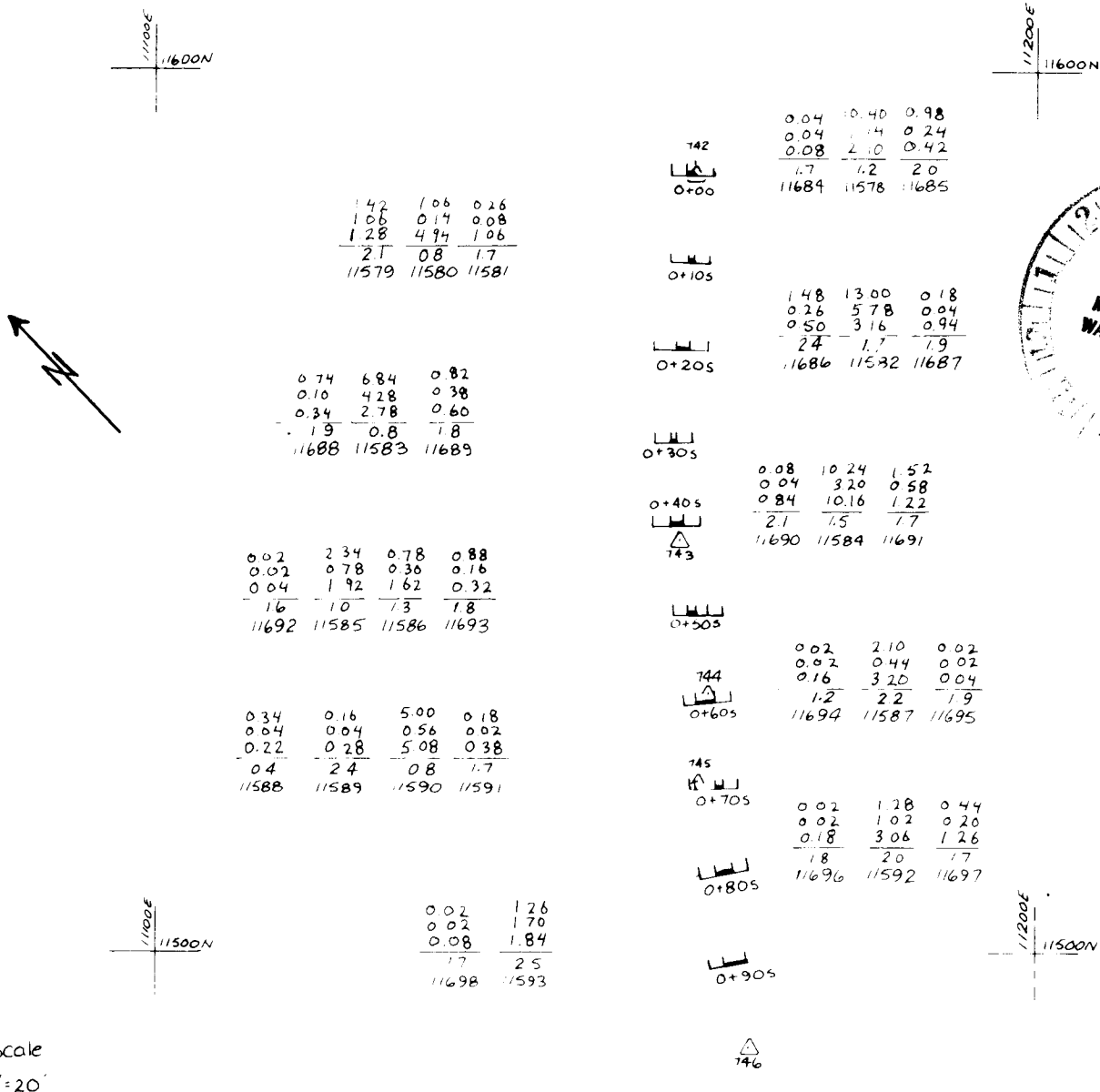
10,700E

10600E

Plotted and checked 35/08/87 G.W./M
 Assay, also Plotted and checked 01/09/87 G.W./M
 G.W. File

'A' TRENCH SURFACE ASSAY PLAN

Appendix B



Chip Sample Sequence

Ag (oz/ton)
Pb (%)
Zn (%)
Sample Width (ft)
Sample Number

Plotted Sept 6/87 GWPm

ST-51
△

B. J. Fink

RESULTS LISTED IN FILE
ST-51-81-11578-11593
11684-11698 drilled & analyzed
Sept 14, 87 K.G.L.

CMC 25
YA 7064

CMC 27
YA 7064B

CMC 12
YA 56639


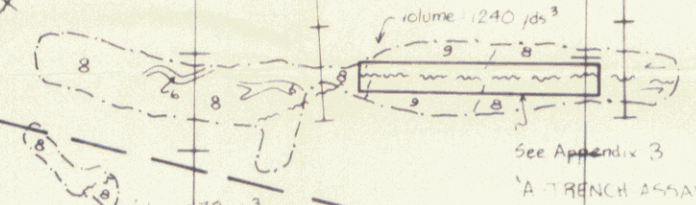
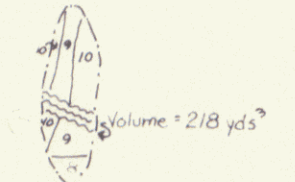

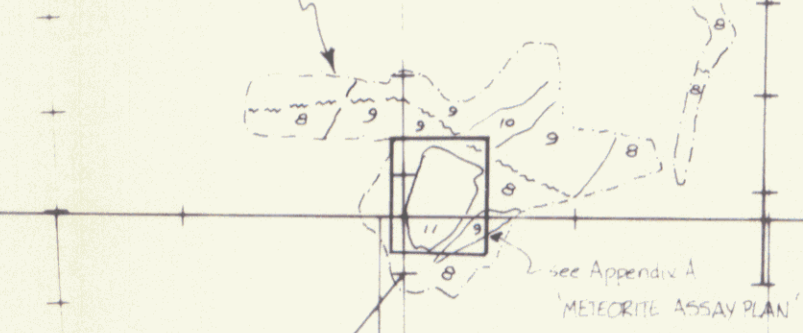
CMC 11
YA 56638

CMC 10
YA 56637

CMC 9
YA 56636

Survey of
Plots 12 and 24 to 26
Mining Claims
1000 TO 1014, QUAD 105 B7
GLEN W. LAMERTON, CANADA LAND SURVEYOR
SEPT 12 to OCT 12, 1986

TOTAL VOLUME OF METEORITE TRENCH = 2529.9 yds³
MINUS 1586.0 yds³ (1987 excavation - not applicable)
VOLUME OF 1987 EXCAVATION EQUALS 921.9 yds³



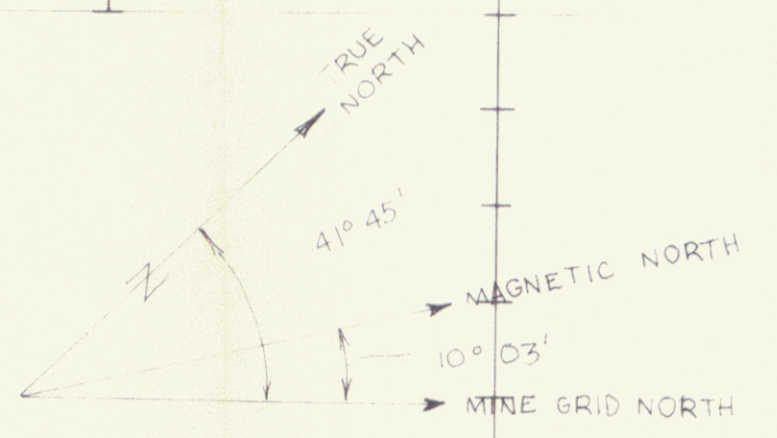
CMC 29
YA 7064D

CMC 33
YA 70624

GL 1
YA 99544

GL 2
YA 99545

CMC 35
YA 70620



SILVER HART MINES LTD. LEGEND

SCALE 1"=100'

GEOLOGY	
6	ANDESITE DUNE
8	QTZ-BIOCAL SCHIST
9	GARN-DIOP SCHIST
10	LIMESTONE/MARBLE
11	MAD STAINING
12	FAULT
13	GEOLOGICAL CONTACT

CLAIM POSTS:

CLAIM BOUNDARIES:

LEGAL SURVEY PINS:

EXCAVATED TRENCHES:

TOTAL VOLUME OF 1987 TRENCHES = 3429.9 yds³

TOTAL ASSESSMENT APPLIED = 3429.9 yds³ x \$100/yd³ = \$3429.00

WORK TO BE APPLIED AS 5(YEAR) ASSESSMENT TO FRACTIONAL CLAIMS GL 1 to GL 13 INCLUSIVE.

SEPTEMBER 24, 1987 G.W.P. McMILLAN

S. J. J.