




2 December, 1986

Your file Votre référence

Our file Notre référence

DIRECTOR GENERAL, YUKON REGION

Attention: Regional Manager
Mineral Rights



RESTRICTED

Enclosed are Diamond Drill Logs etc. submitted by Yukon Minerals Corporation for assessment on the HAB 1-14, 18-49; SR 1-27 and ORO 31-36 mineral claims located on 105-B-1.

Drilling was as follows:

DDH #1	ORO 19	252 Feet
#2	ORO 19	190 Feet
#3	ORO 19	129 Feet
#4	ORO 19	117 Feet
#5	ORO 19	257 Feet
#6	ORO 19	50 Feet
#7	ORO 19	202 Feet
#8	ORO 20	152 Feet
#9	ORO 19	532 Feet
#10	ORO 19	117 Feet
	TOTAL	1,998 Feet

Assessment Credit requested is \$39,500.00. We have requested the location of the drill dore and will advise as soon as we receive this information.

Yours truly,

Yolanda T. Burkhard
A/Mining Recorder
Watson Lake Mining District
P. O. Box 269
Watson Lake, Yukon
YOA 1C0

NJM

encl.

cc: Regional Manager Geological Services

091877

Canada

REPORT

on the

ORO PROPERTY

**Watson Lake Mining District
Yukon**

for

YUKON MINERALS CORPORATION

11003 84 Avenue Edmonton
Alberta T6G 0V6

&

510 Elliot Street Whitehorse
Yukon Y1A 2A5

Latitude 60° 12'N

Longitude 130° 27'W

NTS 105 B1/W

by

Allan M Frew B.Sc., FGAC

October 17th 1986



1.

View of the ORO Property from the access road. View is to the northwest and the ORO claims occupy the middle-ground. The area of trenching is visible on the knoll to the right of the picture. The road continues into the distance, to the Wolf property of Pak-Man Resources Inc., which lies at the headwaters of Spencer Creek.

photo by A. Rich

Yukon Minerals Corporation September 1986



2. ORO property, Yukon, as seen from the southeast. View of the main area of trenching and drilling.

photo by A Frew

Yukon Minerals Corporation August 1986



3 View of the ORO property from the northeast, along the mineralized structure.

photo by A Frew

Yukon Minerals Corporation August 1986



4.
Trench number 3, ORO property.

*photo by A Frew
Yukon Minerals Corporation July 1986*



5.
Blasting on the ORO property, Yukon.

*photo by A Frew
Yukon Minerals Corporation July 1986*



6.
Diamond drill set up on Hole 86-9, ORO property, Yukon.

*photo by A Frew
Yukon Minerals Corporation August 1986*



7.
Diamond drill, drilling Hole 86-10, ORO property, Yukon. View is of the headwaters of Spencer Creek.

*photo by A Rich
Yukon Minerals Corporation September 1986*



8. Drillsite No 10, ORO property, Yukon. Allan Frew with drillers Fred Harley and David McLellan. photo by A Rich
Yukon Minerals Corporation September 1986




9. ORO property, view from a point near the northeast corner of the property {claim ORO 8} to the southwest, along the centre ridge. The camp lies at the junction of the road to the Wolf property. photo by A Rich
Yukon Minerals Corporation September 1986

TABLE OF CONTENTS



	Page
Introduction	1
Location and Access	1
History	3
Physiography and Vegetation	3
Property	3
Regional Geology	5
Property Geology	
Recent Observations	5
Additional Work Covered by this Report	
Pre-amble	9
Crew	9
Contractors	10
Acknowledgements	10
Grid	10
Geophysics	
Introduction	11
Magnetics	11
Electromagnetics	11
Comments	13
Geochemistry	13
Prospecting	14
Trenching	15
Diamond Drilling	16
Conclusions	19
Costs	20
List of References	21
Certificate	22



091877

TABLE OF CONTENTS

MAPS and TABLES

	page
Figure 1. Property Location Map	2
Figure 2 Claims Map	4
Figure 3 Regional Geology	6
Geology of the ORO Claims	23
Geology of Trench 7	24
Geology of Trenches 8 & 9	25
Geology of Trenches 10 & 11	26
Geology of Trench 12	27
Geology of Trench 13	28
Geology of Trench 14	29
Geology of Trench 16	30
Geological Section DDHs 86-1, 86-2 & 86-6	31
Geological Section DDHs 86-4 & 86-5	32
Geological Section DDH 86-7	33
Geological Section DDH 86-8	34
Geological Section DDH 86-3 & 86-9	35
Geological Section DDH 86-10	36
Drill Hole Logs 86-1 to 86-10	37 - 58
Survey Notes - stadia survey	59 - 60
Map 1 VLF EM Survey	in pocket
Map 2 Soil Geochemical Survey	in pocket
Map 3 Topographic Survey of the Trenching and Diamond Drilling Area	in pocket
Geology of Trenches 1 - 6	in pocket
Offering Memorandum dated June 30th 1986	in pocket

INTRODUCTION

In response to a request from Terence McCrory, president of Yukon Minerals Corporation, this writer produced a report dated June 22, 1986, in which it was recommended that the Corporation acquire the ORO Minerals Claims, Watson Lake Mining District, Yukon ¹. The report also outlined a recommended exploration program by which the mineral potential of this property could be assessed. The June report also served as an qualifying report in order for the Corporation to utilize the flow-through share investment needed to raise the necessary funds to pursue the program as detailed ². The funds were successfully raised and the program implemented.

This report describes the exploration carried out on the ORO Minerals Claims during the period July 1, 1986 to September 7, 1986, and presents the results obtained therefrom.

LOCATION AND ACCESS

The ORO Minerals Claims property is located on the north side and near the headwaters of Spencer Creek, within the Watson Lake Mining District of Southeastern Yukon, (Figure 1). The centre of the property is situated at 60° 12' North latitude and 130° 27' West longitude. Access to the property is by means of a gravel bush road, which runs on the north side of the Alaska Highway from mile 692 and follows a general northwesterly direction along the north side of Spencer Creek. The centre of the property is approximately 27 km. (16 Miles) distant from the starting point at mile 692 and approximately 14 km. northeast of the settlement of Rancheria. Rancheria is at mile 710 on the Alaska Highway {approximately 160 km. (100 miles) west of Watson Lake}.

The town of Watson Lake is served on a regular basis by Canadian Pacific Airlines and has many services and amenities one would find in most large towns.

Rancheria has lodging accommodations and restaurant service available on a 24 hour basis. There is also a service station, which, besides the routine supplies, offers limited mechanical repair.

HISTORY

The property was originally staked in 1951 as the Hardtack property. At that time, some hand trenching was carried out. In 1967, Pacific Giant Steel Ores performed soil sampling and bulldozer trenching. Spencer Creek Mines conducted mapping, geophysical surveys and bulldozer trenching from 1968-1970³.

In 1969, P. Sevensma uncovered silver- lead- zinc mineralization of which he stated: "*an extremely encouraging assay was received from this narrow zone and together with its possibility of great length this becomes a showing of good merit.*" . This mineralization assayed 42 oz./ton Ag and 65.5% Pb across 16 inches.

In 1984, Douglas Schellenberg restaked the property and carried out a soil geochemical survey, along lines at 750 ft. (228 m.) spacings, parallel to the claim lines, with samples taken at 200 foot (60m.) intervals. The results indicated two widely spaced lead anomalies which have a general N 55° E trend⁴.

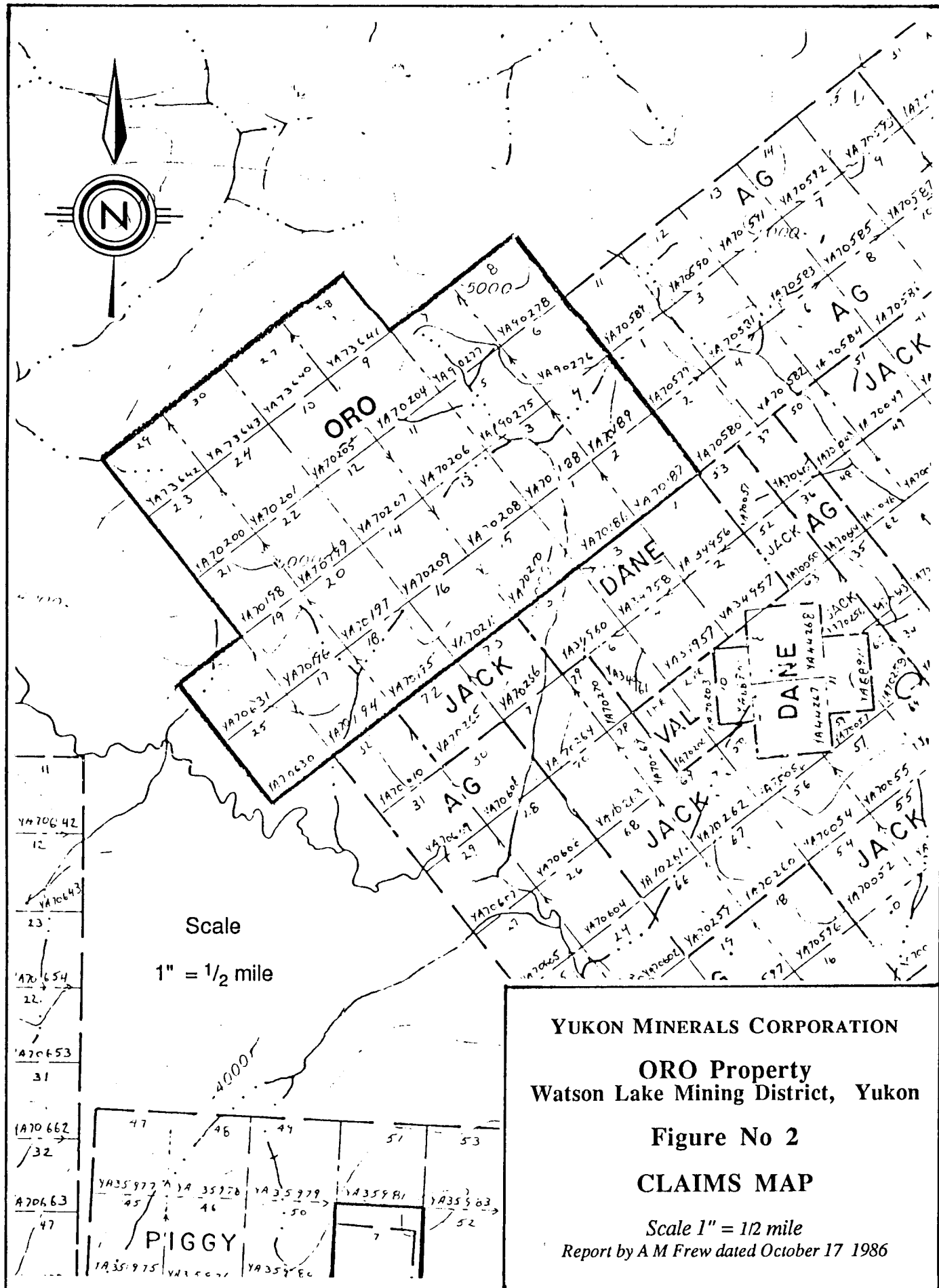
Anthony Rich optioned the property from Schellenberg in September 1985, then put in two D-8 tractor trenches. These trenches were on the same structure as the earlier showing but depth was limited by permafrost. They were approximately 100 feet apart.

PHYSIOGRAPHY AND VEGETATION

The ORO Mineral Claims property is located over a high alpine to sub-alpine ridge which occupies the western half of the property and an inter-ridge valley which occupies the eastern half. The ridge is rounded to subdued, and lies mostly above tree-line. The lower slopes, as well as the valley, are tree covered. The vegetation consists of varying thicknesses of balsam, spruce, scrub conifers, alder and dwarf-birch. The above the tree-line vegetation is predominantly mosses and lichen with occasional isolated clumps of dwarf-birch.

PROPERTY

The property is comprised of the ORO Minerals Claim Group, which consists of the 30 Yukon Quartz claims, which are a group of contiguous claims known as ORO 1-30



YUKON MINERALS CORPORATION

ORO Property
Watson Lake Mining District, Yukon

Figure No 2

CLAIMS MAP

Scale 1" = 1/2 mile

Report by A M Frew dated October 17 1986

inclusive (Figure 2). They were optioned from Mr. Douglas Schellenberg by Anthony Rich in September 1985. Yukon Minerals Corporation acquired the property by virtue of an agreement dated June 24, 1986. Details concerning the acquisition of the property by the Company are given within the Offering Memorandum² of Yukon Minerals Corporation, dated June 30, 1986, a copy of which is included in the pocket of this report. All claims are in the Watson Lake Mining District, on Mapsheet 105-B-1. Particulars are as follows:-

CLAIM NAME	GRANT NUMBER	RECORD DATE*
ORO 1-4	YA70186-YA70189	July 5, 1986
ORO 5-8	YA90275-YA90278	September 13, 1986
ORO 9-14	YA70204-YA70209	July 6, 1986
ORO 15,16	YA70210-YA70211	July 13, 1986
ORO 17-24	YA70194-YA20201	July 5, 1986
ORO 25,26	YA70630-YA70631	October 3, 1986
ORO 27-30	YA73640-YA73643	August 9, 1986

work has recently been filed, so that
none of these claims will expire until 1991

REGIONAL GEOLOGY

The geology of the general area is dominated by the Cassiar Batholith, which is a north-westerly trending mass of mainly biotite quartz-monzonite and granodiorite of Jurassic/Cretaceous age. It intrudes Lower Cambrian to Devonian sediments and metasediments. The area appears to form major, nearly isoclinal, folds, with numerous shears and tear faults which have a generally northeasterly trending orientation. The rocks underlying the ORO Mineral Claim Group belong to a Lower Cambrian age, limestone, dolomite, slate and phyllite sequence. (Unit 3, Map 10-1960) (Figure 3). Recent research of the mineralization genetics has led some geologists to conclude that the mineralization and associated volcanics are younger than the Cassiar Batholith and that the intrusives are of Tertiary age⁵. These Tertiary intrusives occur in widely spaced centers along the eastern margin of the Cassiar Batholith.

PROPERTY GEOLOGY

RECENT OBSERVATIONS

The property is underlain by a series of calcareous phyllites, limestones and slates of Lower Cambrian age. Quartzite is present but is of undetermined extent. Younger basic

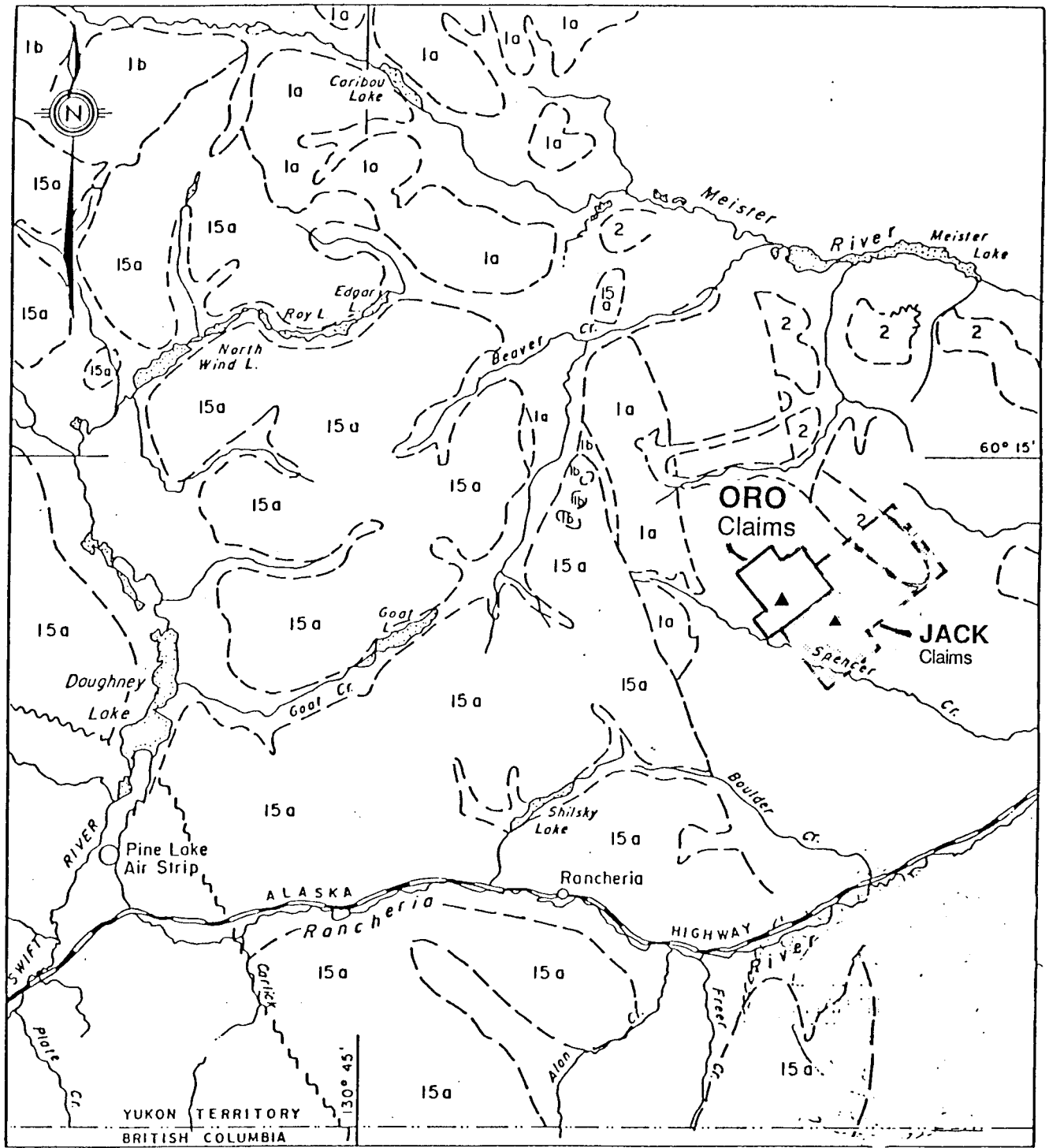


FIGURE 3

PRE-CAMBRIAN(?)
 AND PALAEOZOIC

CRETACEOUS

15 CASSIAR BATHOLITH - quartz monzonite

CAMBRIAN AND (?) EARLIER

2 Quartzite, minor slate and phyllite, quartz grit and fine pebble conglomerate
 2a, phyllite, minor slate; 2b, hornfels.

1 Probably metamorphic equivalents of 2;
 1a, biotite schist and quartzite; 1b, marble and skarn; 1c, biotite schist and quartzite with sills, dykes, and irregular bodies of pegmatite; 1d, biotite schist and gneiss.

YUKON MINERALS CORPORATION
ORO Property
Watson Lake Mining District, Yukon
Figure No 3
REGIONAL GEOLOGY
Report by A M Frew dated October 17 1986

and felsic volcanic dykes intrude this sequence of rocks. Polyphase deformation occurs throughout the general area, as is evidenced by the refolded isoclinal folds in the trench area. Major faulting, of varying ages and orientations, was observed, with the most dominant having a northeast-southwest trend. Narrow quartz veins were seen at widely spaced locations throughout the property. Most are barren, white, massive bull-quartz, yet a few are coarsely crystalline milky quartz containing coarse grained galena which assays two to three ounces per ton silver.

The dominant attitude of the sedimentary rocks is from 150° to 170° with low dips to the east; steeper dips are present close to crests of folds. The attitude of the faults and dykes ranges between 040° and 070° and are dipping steeply to vertical.

An oxidized gossan zone, located in the southwestern part of the property (near the south boundary of claims ORO 19 and 20), occurs within a major fault zone which transects the property in a general northeast-southwest orientation. The oxidized zone has been traced by trenching, for a distance of 400 metres. The fault zone has been traced for a distance of 800 metres and has an indicated length of over 2600 m.

The oxidized zone ranges in width from 1m. to 6.5m. It consists of iron and manganese oxides intermixed with manganiferous silicified limestone and phyllite fragments, vuggy quartz veins and quartz fragments, varying sized fragments of altered dyke material, massive argentiferous "steel" galena nodules, galena veins and vein remnants and lead and zinc oxidation products. Minor fracture fillings and fracture surface coating of crystalline black sphalerite is present in lesser quantities than the argentiferous galena. Small irregular blebs and disseminations of chalcopyrite are present within some of the galena veins. Carbonate veins of varying widths (up to 25 cm.) occur along the oxidized zone, with highest concentrations towards the west. They consist of coarse crystalline white calcite, black manganiferous calcite and to a lesser extent, siderite.

The iron oxides observed were goethite, limonite and hematite. Colors range from various shades of brown, orange, black to purple. The manganese oxides are mostly black sooty material and finely crystalline black and steel grey pyrolusite and psilomelane. Dendritic coatings on fracture surfaces is common.

Galena nodules, coated with weathered products and cerussite, and ranging in size from 2 cm. to 10 cm. have been observed. The galena, is dominantly fine to medium grained "steel" galena, banded, arcuate crystals with associated tetrahedrite (freibergite). Locally

there are veins of argentiferous galena up to 30 cm. wide. These veins are most often fault bounded and occur within or adjacent to altered basic dykes. Galena also occurs as fracture filling of manganiferous, silicified limestone.

The oxidized zone is most often bounded by basic and felsic dykes. The felsic dykes could be intensely altered - carbonatized and silicified - basic dykes ⁶. On fresh surfaces, the dykes are medium grey-green to dark green, medium to fine grained (almost aphanitic groundmass) containing phenocrysts of black-rimmed white feldspar, dark green to black pyroxene (or hornblende) and widely spaced 2 mm. diameter quartz-eyes. Finely disseminated pyrite occurs in varying concentrations throughout most of the dykes. Where fractured, faulted or sheared, the dykes have been intensely altered. They have been extensively kaolinized, carbonatized, and leached. Sericitization is strong, but not in all dykes. Colors range from buff to orange-brown. Fracture surfaces are coated with dendritic manganese minerals. Along the margins of the dykes, the limestone has been silicified and replaced by manganese. Varying thicknesses of fine, 'puggy' fault gouge bound most dykes, indicating either movement contemporaneous with emplacement or, most likely, post- emplacement movement.

The dykes occupy pre-existing sutures which have been reopened by faulting after emplacement of the dykes. The late faults are either parallel to or are cutting the dykes at low angles.

Faulting has been the latest activity in the oxidized zone. Although the majority of the faults are steeply dipping to vertical, there is much evidence of imbricate faulting. This writer suggests that the galena nodules and veins have been transported along fault planes to their present position, and are therefore not likely to be continuous in their present locations. Once the direction and distance of movement along these faults has been established, the pre-fault position of the mineralization should be sought.

Drilling proved that the oxidized zone extends to a depth of at least 83 m. in the area of the initial trenching. Therefore, trying to encounter primary sulfides in this area shallower than 83 m. would be futile. A strong possibility does exist for primary mineralization and secondary enrichment zones to the east and below elevations of 1440 m.

ADDITIONAL WORK COVERED BY THIS REPORT

PRE-AMBLE

The property became accessible during late June. Although passage over the roads was difficult, the camp was established and the program commenced in early July.

Since the objective was primarily to establish a diamond drilling target, and secondarily to do a cursory evaluation of the additional potential of the property, emphasis was placed on trenching along the known oxidized zone.

Geophysical and geochemical surveys were performed to see how the property responded, and to determine the effectiveness of these exploration tools. Prospecting, to find extensions to known mineralization and to find other potential areas of mineralization was carried out.

Diamond drilling began on August 16, 1986 and the project was terminated when the contracted footage of 2000 feet (609.6m) was completed on September 6, 1986.

The following is a description of all aspects of the 1986 exploration program. (A discourse on the property geology has been presented earlier in this report.)

CREW

NAME	POSITION	RESIDENCE
Barry Buchanan	Prospector	New Denver B.C.
Graham Davidson	Geophysical Technician	Whitehorse, Y.T.
Allan Frew	Consultant Geologist	Edmonton Alberta
Terry McCrory	President/Prospector	Salmon Arm, B.C.
Michael Nielsen	Prospector	Whitehorse, Yukon
Sean Pownall	Field Assistant	New Denver B.C.
William Preston	Director/Prospector	Whitehorse Yukon
Anthony Rich	Director/ Geol./ Surveyor	Edmonton Alberta
Lillian Willette	Cook	Edmonton Alberta
Ryan Wilson	Geologist	Edmonton Alberta

CONTRACTORS

NAME	SERVICES	BASE OF OPERATIONS
Ampex Exploration	D-7 (trenching)	Whitehorse Yukon
E. Caron Diamond Drilling	Diamond Drilling	Whitehorse Yukon.
Gordon Clark and Associates	Drill, Blasting and hand trenching	Whitehorse Yukon
Kevin McCrory Minerals	Expediting	Whitehorse Yukon
McCrory Holdings	Camp equipment, trucks field equipment	Whitehorse Yukon
Northern Mountain Helicopters	Helicopter Service	Whitehorse Yukon

ACKNOWLEDGEMENTS

Numerous professionals, with years of experience in the Yukon, visited the property during the summer. Most of them held open discussions with this writer, who benefited from their expertise. *M. Stammer, D. Sinclair, D. Fleming, D. Prince, R. Coll, and C. Boyle:* this writer says "thank you" for all your help. To those who visited the property in this writer's absence and who have expertise and opinions and made recommendations, this writer can only relay his regrets at not having met them. To some degree the program was invariably affected by all visitors; the extent of which will never be determined.

GRID

The main fault zone and associated oxidized/mineralized zone on the property, has an orientation of N 56° E. A base line was established just north of and parallel to the structure. Line 0 + 00 was positioned just north and west of Trench No. 1, lines were run at 90° to the base line at 60 m. spacing, both east and west. Stations along the lines were established at 30 m. intervals.

The base line extends to line 34+00 East and line 8+00 West. All lines had stations established at 30 m. spacing to 330 m. north and south of the base line, every fourth line

was extended to the north to 1380 m. with stations between 330 m. north and 1380 m. north at 60 m. spacing.

The grid was established to check extensions of, and additional zones parallel to , the main zone. The zone has been named the A.F. zone, therefore the baseline is referred to as the A.F. baseline.

GEOPHYSICS

INTRODUCTION

It was decided to test the effectiveness of magnetometer and very low frequency (VLF) electromagnetic geophysical methods over the oxidized zone and associated structure in order to establish additional exploration tools. If the results were positive, the property could be covered rather quickly and cheaply, and the approximate extent of the discovery zone, as well as additional zones on the property, could be determined. Mr. Graham Davidson, a geologist and geophysical technician, was employed to carry out the work.

MAGNETICS

Four lines, which run over the oxidized zone in the area of the trenches were tested with a proton magnetometer. The response was discouraging as there was no magnetic signature. It was therefore decided not to pursue the use of magnetic surveys further.

ELECTROMAGNETICS

Using a Ronka EM16, very low frequency electromagnetic instrument, test readings were taken over the oxidized zone in the area of the trenches {Line 0 to L3+00E, 330m. north and 330 m. south}. The readings were low, but by applying the Fraser Filter process the oxidized zone and/or the fault structure were strongly indicated. It was therefore expeditious to cover the property as shown on Map No. 1.

In addition to outlining the A.F. Zone and proving its existence from Line 6W to Line 34E, the survey detected several parallel conductors and at least three conductors at an angle of 30° -40° to northeast oriented ones.

Since the signal from Seattle cannot be picked up there was no way to check for conductors with a general north-south trend, but the possibility of such conductors existing on the property should not be overlooked.

The conductive zones detected during the survey have been labelled I through XII on Map No. 1 their locations are as follows:-

- I Moderate to strong conductor between Line 6W and Line 4E, 60 S and 30 N. Peaks occur at Line 6N, 15N as well as Line 2E and Line 4E at 30S.
- II Very strong conductive zone between Line 10E and Line 34E, running in an arcuate fashion from 45S through 120 S back across the base line and ending at 60 N, it begins at Line 19E, 60 S swings through Line 24E, 100 S, cuts the base line on Line 28E and ends at Line 32E, 90N.
- III Moderate conductor between Line 8E, 150 S and Line 12E, 240 S.
- IV Moderate conductive zone; with arcuate shape, between Line 0, 240S. swinging to the north through Line 2E, 210 S and then south to Line 6E, 270 S.
- V A broad, weak conductive zone (which could be topographic effects). Running on the west between Line 6W, 120 N and Line 6W 480 N and on the east on Line 1E between 120N and 330 N.
- VI A strong conductor between Line 12E, 300 N and Line 20E, 420 N.
- VII A moderate, isolated conductor at Line 34E, 720 N.
- VII Strong conductor between Line 11E, and Line 16E, running from 720 N to 810 N.
- IX Moderate conductor between Line 1-50E, 840 N and Line 5E, 840 N (This could be related to VIII)

X An isolated narrow conductor between Line 4W, 640 N and Line 6W, 690 N. It is open to the west.

XI A strong conductor, at Line 6W, 1350N, which is open to the west.

XII A broad high conductive zone between Line 11E and Line 24E, ranging between 1020N and 1320 N. This could be a combination of conductor and topographic effects.

COMMENTS

The VLF-EM16 type survey is not exacting or definitive. The instrument is more or less a reconnaissance tool. However, if conductors are indicated they should be followed up by using more state-of-the-art instruments, such as Max-Min.

The possibility of pipes (or shoots) at points A and B on Map No. 1 should not be overlooked.

The use of geophysics as a guide to prospecting could ultimately reduce the prospecting costs and speed up the discovery of other potential zones of mineralization.

GEOCHEMISTRY

Initially the soil geochemical program was intended to check both sides of the baseline to a distance of 330 m. Once geophysics results were available, it was decided to do selective soil sampling over indicated conductors. The soil geochemical program was terminated because the directors of the company decided that complete coverage of the property by soil geochemistry was not warranted at this stage of exploration. The cost of the analyses was a serious consideration: silver, manganese lead and zinc together cost a little over \$5.00, however the cost of each antimony analysis is \$2.80, arsenic \$5.40 and gold \$6.25.

In determining the anomalous areas for silver in soils it was decided to consider all values of 0.7 p.p.m. Ag. and above, as being high and areas between 0.5 ppm. and 0.7 ppm. Ag. as being possibly anomalous. Using this criteria, the following areas are worthy of further investigation.

1. Line 34E between 180 North and 300 North; this coincides with a moderate EM conductor.
2. Area of EM conductor VI, between lines 14 E and 20 E, between 240 N and 600 N.
3. An area between Line 20E and 24 E bounded by the base line and 210 North. This could be related to EM conductor II.
4. An area between Line 8E and Line 17E north of 1000 North. This appears to be associated with the western portions of EM conductor XII.
5. An area between Line 0 and Line 3W between 60 South and 300 South which could be the extension of EM conductor IV.
6. There are several anomalous areas between L3E and L4W which lie north of the base line, and since they are up-slope from the trenched oxidized zone are in most likelihood unrelated to it.

High lead, for the most part, is coincident with the high silver. Zinc and manganese are less so, zinc being more easily transported most likely represents transport from sphalerite associated with the lead-silver zones. Very high arsenic indicates the presence of the sulfosalts tetrahedrite and freibergite, the antimony is a further indication of the tennantite-tetrahedrite series of sulfo salts.

PROSPECTING

Observations of the oxidized zone in the area of the trenches indicated that there were several rock types to look for which could be indicative of the presence of similar mineralization. These were, quartz veins, basic dykes, manganiferous replacement (wad) and goethite.

The area along the projected strike of the AF zone was traversed looking for these rocks. Wad and basic dyke material was found in the area of the baseline at line 8+00 W. This indicated that the zone extended to at least this far west. To the east there was too much overburden and nothing of significance was discovered.

Branching out from the area of known mineralization, goethite fragments were found in a localized area to the south by about 100 metres and in the vicinity of line 1 west. A four inch wide galena bearing quartz vein was discovered in place 177 m. east and 260 m. south. This was white, vuggy quartz containing coarse crystalline galena, minor pyrite and limonite. It has an attitude of 092° and was vertical. Samples from this vein assayed 2.02 oz. silver per ton. Another quartz vein which is located at Line 30 E, 1000 N and was pointed out to us by D. Schellenberg, assayed 2.30 oz. silver per ton and 3.55 % lead. This vein is approximately 8" wide, and is similar in character to the previously mentioned one. Veins could be the higher level, barren zone in the system.

In the course of collecting soil samples, S. Pownall discovered pure white prismatic crystals of aragonite, located in the area of L25+70E and 1260 North. The vein was eventually uncovered in place and ranges up to 1 1/2 feet across.

In the area of Line 0, 810 North, an abundance of wad and limonite stained rock was discovered. A fragment containing about 1/4" wide stringer of galena was also found here. This is just north of the eastern extension of EM conductor X. In this area, the surface slopes to the north and solifluction is evident. Unfortunately testing was carried out at the exact site of the wad fragments and the source of the fragments was not determined.

TRENCHING

A total volume of 5355 cubic metres in 19 trenches was excavated by hand drill and blast and D-7 dozer. The majority of the trenches were in the area of the two trenches put in by A. Rich in September 1985. The trenches were concentrated along the strike of the oxidized structure between Line 3E and Line 2W, with check trenches put in at Line 34E area and Line 8W area.

Trenching was also done in the areas of galena-bearing quartz vein goethite and wad fragments, and suspected strontianite.

In some localities, particularly on the eastern slopes, permafrost hindered effective trenching by dozer, however these areas were cleared sufficiently to allow melting so that trenching may proceed in subsequent years.

Map No. 3 shows the location of trenches 1 to 13, the individual plans of the other trenches are contained within this report.

DIAMOND DRILLING

A total of 1998 feet of diamond drilling was carried out in 10 holes. The drilling was done under contract by E. Caron Diamond Drilling Limited.

The holes were located primarily to undercut the surface oxidized zone and intersect it at 75-100 feet below surface. Subsequent holes were drilled to try to intersect veins which were visible on surface, or provide structural information.

Details of the drilling is contained in the individual drill logs and sections which accompany this report.

Yukon Minerals Corporation

ORO Project 1986

Table - Diamond Drilling Data

Hole #	coordinates	elevation	dip	azimuth	core size	depth	started	completed	logged by
AF 86-1	47m.E 48.8m.S	1512.7m 4963'	-50°	324°	0-95 NQ 95-166 HW 166-252 NQ	252'	Aug 18,86	Aug 20	A M Frew
AF 86-2	"	"	-70°	324°	0-190 HW	190'	Aug 20	Aug 21	A M Frew
AF 86-3	24.5m.E 24.7m.S	1515.8m 4973'	-70°	310°	0-52 HW	129'	Aug 21	Aug 22	R Wilson A M Frew
AF 86-4	"	"	-60°	280°	0-117 HW	117'	Aug 22	Aug 23	R Wilson A M Frew
AF 86-5	"	"	-80°	280°	0-175 HW 175-257 NQ	257'	Aug 23	Aug 25	R Wilson checked by A Frew
AF 86-6	45m.E 11.7m.S	1513.9m 4967'	-50°	332°	0-50' HW	50'	Aug 25	Aug 26	R Wilson
AF 86-7	139m.E 17.5m.S	1492.5m 4897'	-50°	302°	0-202 HW	202'	Aug 26	Aug 27	R Wilson
AF 86-8	190m.E 2m.S	1473m 4833'	-55°	347°	0-152 HW	152'	Aug 27	Aug 28	R Wilson & A M Frew
AF 86-9	2m.E 78m.N	1530m 5020'	-50°	135°	0-194 HW 194-252 NQ 252-532 BQ	532'	Aug 29	Sept 5	R Wilson & A M Frew
AF 86-10	73.5mW	1514.8m	-80°	332°	0-117 HW	117'	Sept 5	Sept 6	A M Frew

Elevations are based on arbitrary elevation of 5,000 feet which was assigned the baseline marker located near the end of Trench #1

Coordinates and directions are relative to the established grid.

Yukon Minerals Corporation

ORO Project 1986

Diamond Drill Core Assay Results

Sample #	Hole #	Footage	Interval (feet)	Ag oz/t	Au oz/t	Pb %	Zn %	Rock type
7201	86-1	184.25 -186	1.75	0.16	tr	0.04	0.04	fault breccia
7202	86-1	186 -191	5.0	tr	tr	0.06	0.13	"
7203	86-1	191 - 193.5	2.5	0.02	tr	0.11	0.25	oxidized zone
7204	86-1	193.5 - 197	3.5	1.08	.014	1.74	6.22	fault breccia
7205	86-1	205 - 209	4.0	0.06	tr	0.10	0.56	"
7206	86-1	209 - 211.75	2.75	tr	tr	0.13	0.15	"
7207	86-3	86 - 87	3.0	1.44		0.73	3.51	wad + limonite
7208	86-4	71.5 - 76.	5.0	0.08		0.21	1.06	sheared limonitic phyllite black-purple-brown wad
7209	86-4	76.5 - 78.75	2.25	0.46		0.53	1.86	yellow sandy pug, limonite & wad
7210	86-4	78.75 - 83	4.25	0.16		0.10	1.69	sheared phyllite; wad; green- grey limonitic and yellow gouge
7211	86-4	83 - 87.25	4.25	0.36		0.58	1.97	wad, limonitic sheared phyllite pug & black sooty material
7212	86-5	22 - 23.5	1.5	0.02		0.62	0.44	vuggy limestone w. carbonate filling
7213	86-5	23.5 - 28.5	2.0	0.20		0.55	0.16	crumbly fragmented limestone pug, limonite & xstalline carbonate
7214	86-5	28.5 - 33.5	5.0	2.28		5.05	0.23	sandy gouge, wad, black pug; small galena veins, cerussite, siliceous limestone & phyllite
7215	86-5	165 - 167.75	2.75	0.20	tr	0.41	0.39	tight breccia, cracks with black filling & limonite
7216	86-5	186 - 191	5.0	0.54		1.01	2.36	brown sandy gouge & pods of black sooty material
7217	86-5	191 - 192	1.0	1.12		4.35	6.95	black sooty material with limonite pods
7218	86-5	192 - 196	4.0	0.24		1.25	3.54	sandy gouge pug & limonite
7219	86-5	196 - 200	4.0	1.13		5.65	2.98	sandy gouge & limonite
7220	86-6	7.5 - 12.5	5.0	1.06		1.08	2.88	pug & wad w limestone fragments & limonite
7221	86-6	12.5 - 16	3.5	1.20		1.25	5.62	wad, siliceous l.stone & phyllite pyrolusite w. blebs of galena
7222	86-6	16 - 18	2.0	0.84		0.88	5.29	brown sandy gouge w. limonite & wad fragments
7223	86-6	18 - 22.75	4.75	0.30		0.30	4.57	sheared phyllite, sandy gouge, pug + wad fragments
7224	86-6	38.75 - 41	2.25	0.58		0.87	2.32	" "
7225	86-5	240 - 244.5	4.5	0.12		0.04	0.91	vuggy l.stone, wad + limonite
7226	86-7	33.75 - 38	4.25	0.18		0.76	2.05	sil. l.stone, phyllite, wad + pug
7227	86-7	38 - 42	4.0	0.10		0.58	2.30	l.stone, limonite, phyllite, wad
7228	86-7	107.5 - 109.5	2.0	0.62		0.63	1.45	wad; sheared phyllite
7229	86-8	36.5 - 40.5	4.0	0.24		0.03	0.05	brecciated limestone & phyllite
7230	86-8	40.5 - 42.5	2.0	tr		0.13	0.37	wad + fault gouge
7231	86-10	36 - 38.5	2.5	0.20		0.04	3.76	oxidized calc phyllite. Mn altn
7232	86-10	38.5 - 40.5	2.0	0.08		0.04	1.44	oxidized zone
7233	86-10	42 - 46.5	4.5	tr		0.41	0.88	"
7234	86-10	66.5 - 71.5	5.0	0.28		0.14	0.86	"


CONCLUSIONS

The exploration program carried out on the ORO property of Yukon Minerals Corporation during the summer of 1986 has effectively proven the existence of a significant oxidized lead-zinc silver zone. It has been uncovered for a length of 400 metres and surface trenching and diamond drilling has shown that it ranges from 3 feet to 22 feet in width and extends to a depth of at least 200 feet.

Geochemical and geophysical surveys indicate the hosting structure is over 7800 feet long and has excellent possibilities of containing several other zones, if indeed not one extremely long zone. These surveys have also indicated the existence of parallel anomalies which could be caused by similar mineralization.

In view of the fact that this zone is similar to others in the area (Meister and Silver Hart), every effort should be made to discover the full potential of the ORO ground.

Respectfully Submitted



Allan M Frew, *B.Sc., F.G.A.C.*

October 1986

TABLE OF COSTS

Operation	Rate	\$
Preliminary Evaluation	6 days @ \$468.33	2,809.98
Prospecting	73 days @ \$311.18	22,716.14
Linecutting	24.7 km @ \$126.97	3,136.16
Geological Surveys	14 days @ \$420.00	5,880.00
Geochemical Surveys	16 days @ \$236.70	3,787.20
Sample analysis	301 soils @ \$13.00	4,153.80
Geophysical Surveys		
VLF EM	21.2 km @ \$199.00	4,218.80
Stripping and trenching	5355 m ³ @ \$9.63	51,568.65
Diamond Drilling	608.96m. @ \$164.71	100,301.80
core sampling		1,437.20
Assaying (fire assays)	75 @ \$28.50	2,137.50
metallurgical testing		<u>1,250.00</u>
	Total	\$203,397.23

LIST OF REFERENCES

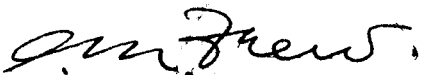
- 1 Report on the ORO Claims, Watson Lake Mining District, Yukon, (dated June 22, 1986) by **Allan M. Frew**. This Report is contained in its entirety in the Offering Memorandum which is included within this report.
- 2 Yukon Minerals Corporation Memorandum for Flow-Through Share Offering, dated June 30, 1986. This is contained in the pocket of this report.
- 3 Geology of Spencer Creek (105-B-1) and Daughney Lake (105-B-2) Map Areas, Rancheria District, Southeast Yukon, by **G.W.Lowey** and **J.F.Lowey**, Indian and Northern Affairs Canada, Northern Affairs: Yukon Region, Open File 1986-1.
- 4 Geochemical Report on the ORO 1-26 Mineral Claims, Yukon Territory. **R. Darney, 1984.**
- 5 G.S.C. Map 10-1960, Wolf Lake, Yukon, Sheet 105B by **W.H. Poole, J.A. Roddick, and L.H. Green. 1951-1969.**
- 6 **David Sinclair, G.S.C.,** Personal communication.

CERTIFICATE

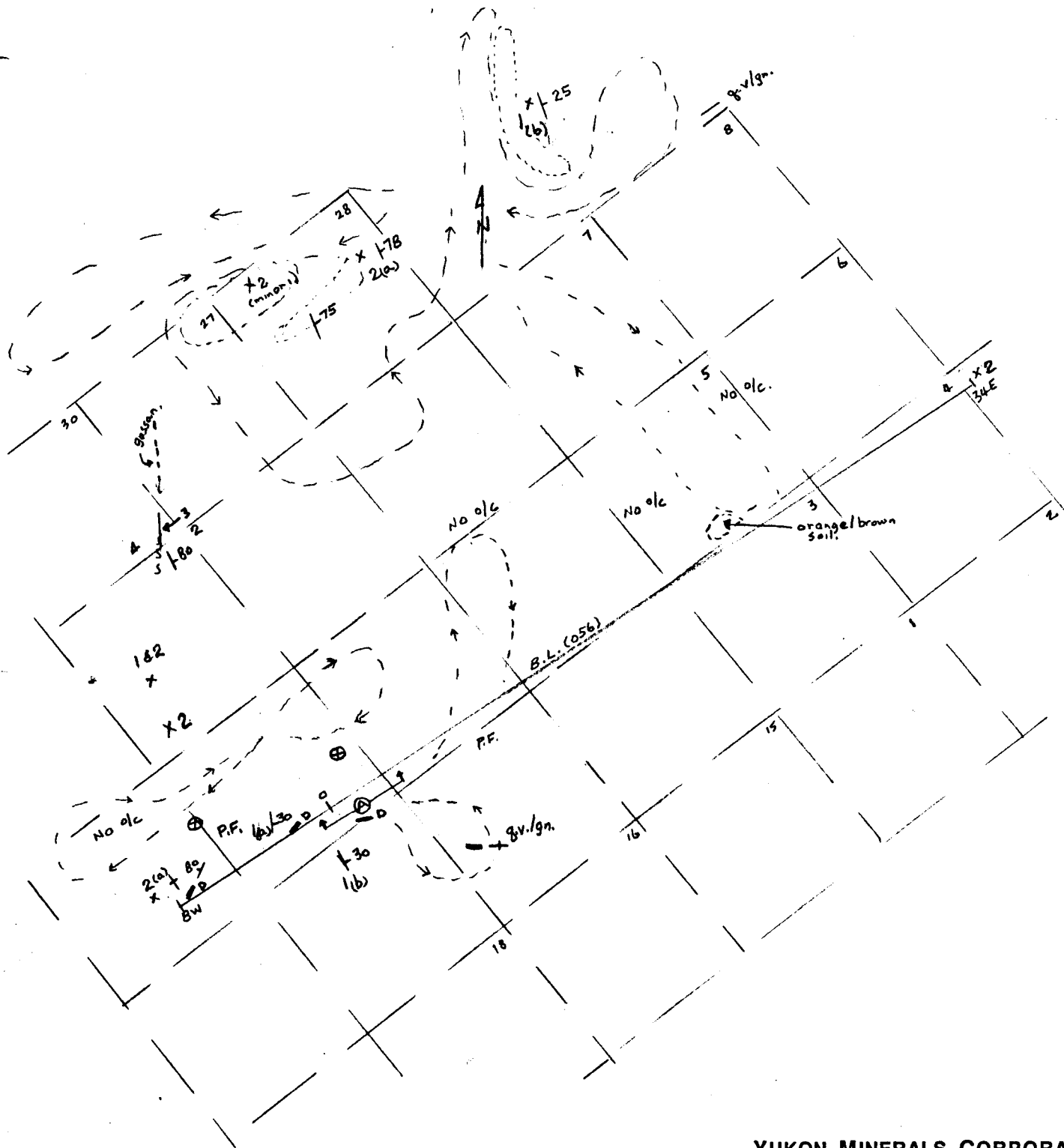
I, **ALLAN M FREW**, do hereby certify that:

1. I am a consulting geologist, operating out of my residence at: 110 Michener Park, Edmonton, Alberta.
2. I studied geology at the University of New Brunswick and Memorial University of Newfoundland, from which I graduated with the degree of B.Sc., Geology. I have done graduate studies at the University of Alberta, Department of Geology.
3. I am a Fellow of the Geological Association of Canada.
4. I have been practising my profession since 1958. As an independent consultant and employee, I have worked for several major corporations in senior managerial positions. My experience has been acquired through extensive work throughout Canada, Latin America and the Caribbean.
5. This report is based on personal examination of the property over a continuous period between July 1st and September 7th, 1986 as well as a review of reports by and personal communications with Professional Engineers and government geologists who have worked in the area.
6. I hold no interest, directly or indirectly in the ORO property, nor do I own any shares of **YUKON MINERALS CORPORATION** or any affiliated company. Further, I do not expect to receive any shares in said corporation or affiliate.

Dated at Edmonton, Alberta this
17th day of October, 1986.



Allan M. Frew, B.Sc., F.G.A.C.



LEGEND.

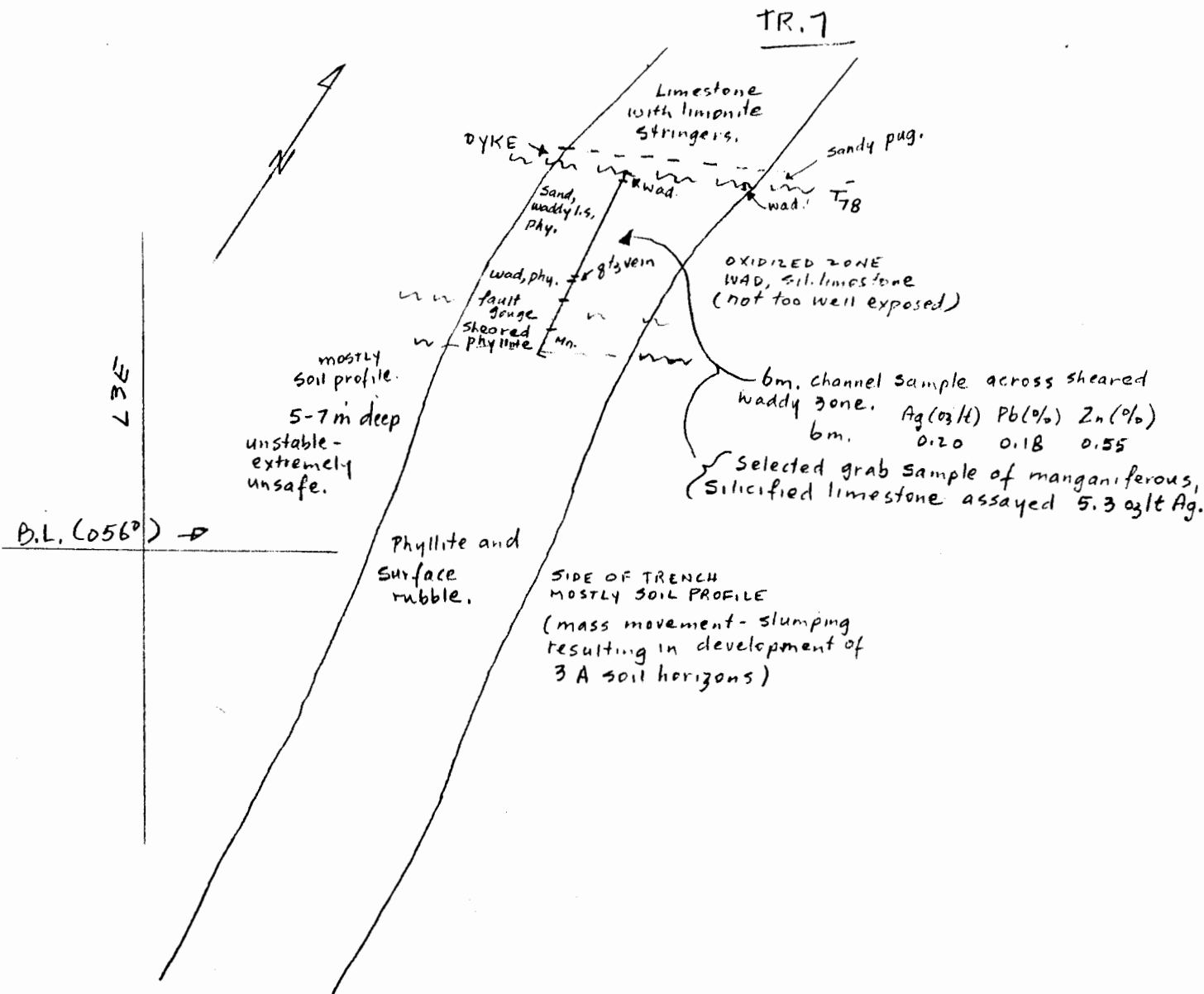
- 1 - Limestone; 1(a) phyllitic, 1(b) thinly bedded.
- 2 - PHYLLITE; 2(a) Calcareous.
- 3 - QUARTZITE
- 4 - SHALE
- g.v./gn. :- quartz vein, with galena mineralization.
- D = : BASIC DYKE
- P.F. :- Perma frost.
- ⊙ :- area of quartzite boulders
- ⊕ :- Traverse
- ⊖ :- AREA OF CONCENTRATED TRENCHING

YUKON MINERALS CORPORATION

**ORO Claims
Watson Lake Mining District, Yukon**

GEOLOGY

Scale 1:1200
by
AM Frew
September 1986



YUKON MINERALS CORPORATION

ORO Claims
Watson Lake Mining District, Yukon

GEOLOGY of TRENCH 7

Scale 1:200
by
R Wilson
August 1986

27.5m W. of Lobs

8.1m W of 0100

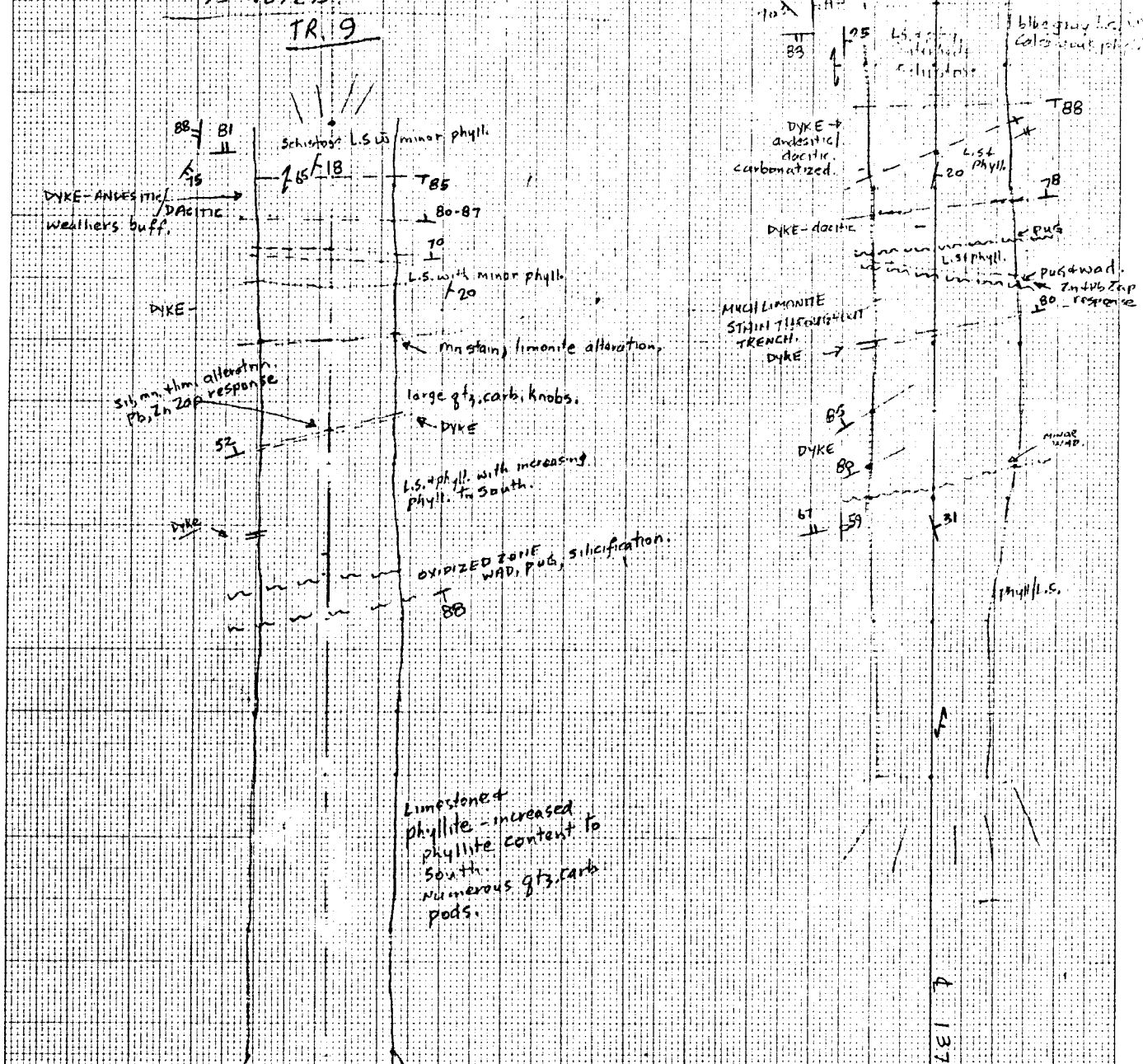
B.L. (0560)

B.L.

NOTE: CENTRE LINES OF TRENCHES ARE VERTICALLY POSITIONED FOR PLOTTING CONVENIENCE BE AWARE OF ACTUAL BEARINGS AS NOTED.

TR. 9

TR. 8



YUKON MINERALS CORPORATION

ORO Claims
Watson Lake Mining District, Yukon

GEOLOGY of TRENCHES 8 & 9

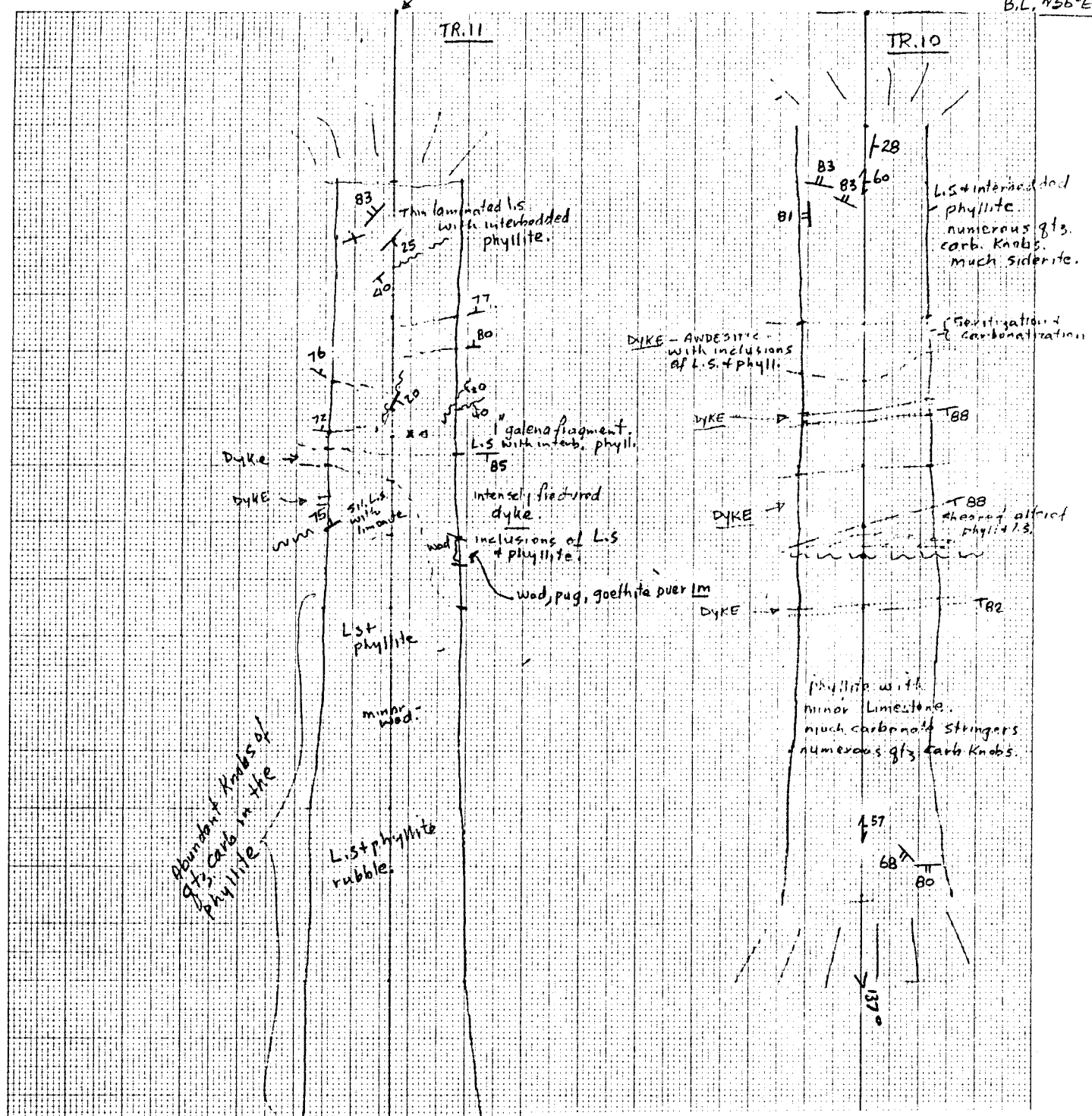
Scale 1:200
by
R Wilson
August 1986

METRIC

56.4 m west of Lot

46 m. west of Lot 100

B.L. N56°E



YUKON MINERALS CORPORATION

ORO Claims
Watson Lake Mining District, Yukon

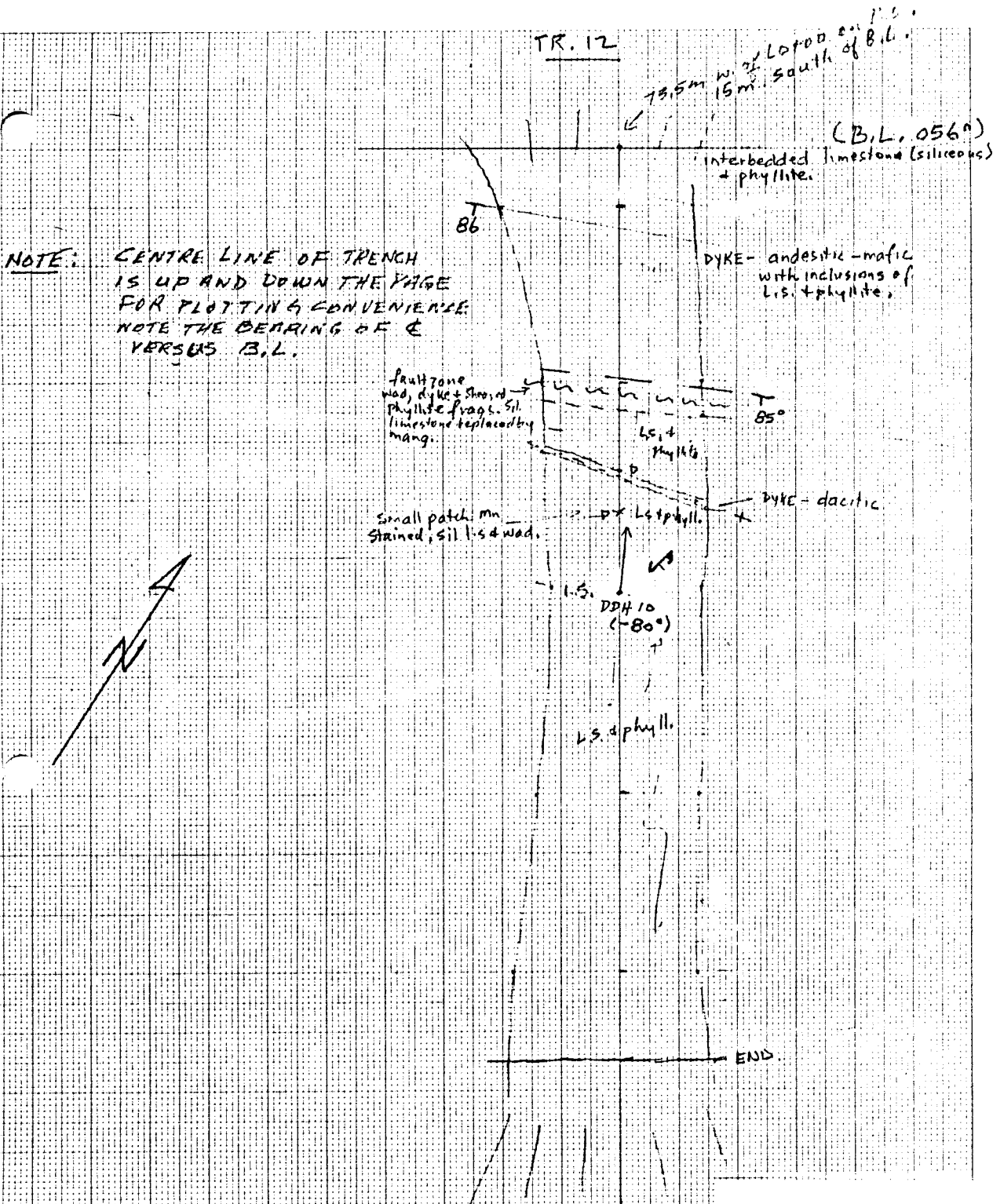
GEOLOGY of TRENCHES 10 & 11

Scale 1:200

by
R. Wilson

August 1986

METRIC



YUKON MINERALS CORPORATION
ORO Claims
Watson Lake Mining District, Yukon
GEOLOGY of TRENCH 12

Scale 1:200
 by
 R. Wilson
 August 1986

1500

103.3 mi. west of Lotoo

B.L. (N56 P8)

T.R. 13

mod to thinly bedded limestone & phyllite

joints & cracks filled with limonite

BASIC DYKE - carbonatized & sericitized porphyritic

intense fracturing

Large angular inclusions of limestone

Semi. wad.

grey, yellow, orange-brown pug

30cm wide carbonate veins

sheared & rotated blocks of dyke, L.S. and phy.

shears much fusite, malposite

shear zone

badly broken

BASIC DYKE

badly broken

L.S. & phy.

DYKE

88

L.S. & phy.

DYKE

80

L.S. & phy.

DYKE

L.S. & phy.

YUKON MINERALS CORPORATION

ORO Claims

Watson Lake Mining District, Yukon

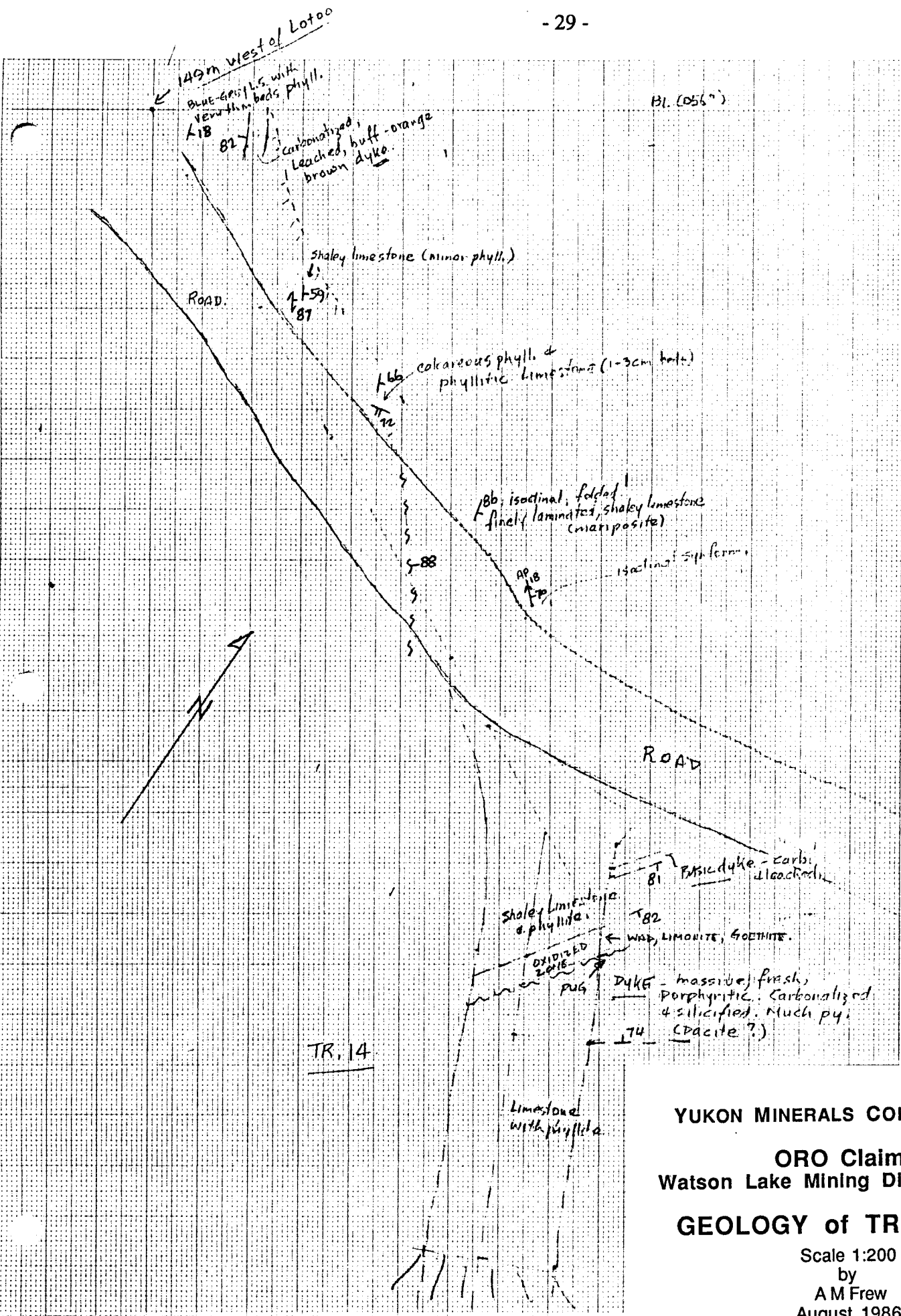
GEOLOGY of TRENCH 13

Scale 1:200

by

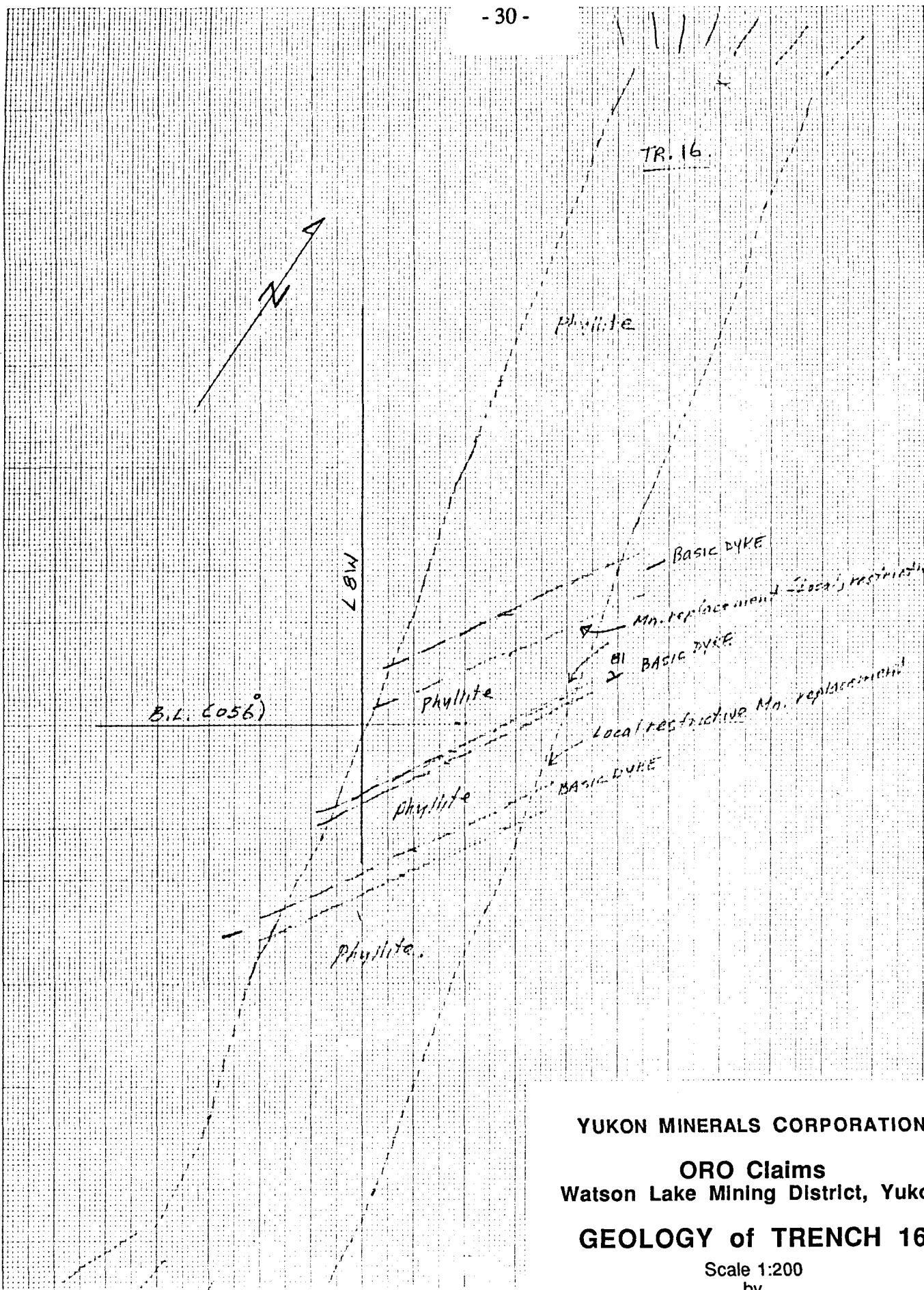
R. Wilson & A M Frew

August 1986



YUKON MINERALS CORPORATION
ORO Claims
Watson Lake Mining District, Yukon
GEOLOGY of TRENCH 14

Scale 1:200
 by
 AM Frew
 August 1986



YUKON MINERALS CORPORATION
ORO Claims
Watson Lake Mining District, Yukon
GEOLOGY of TRENCH 16
 Scale 1:200
 by
 A M Frew
 September 1986

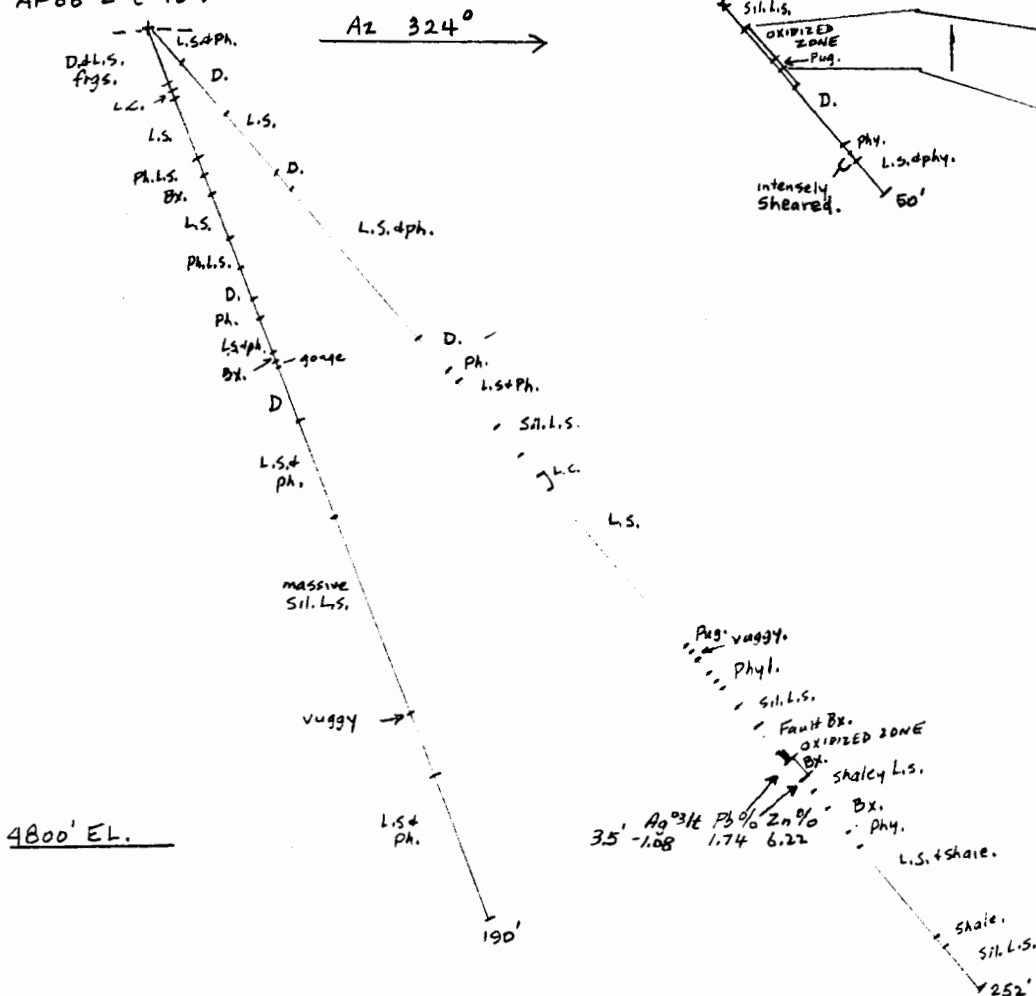
5000' EL.

B.L.

AF. 86-1 (-50°)
AF. 86-2 (-70°)

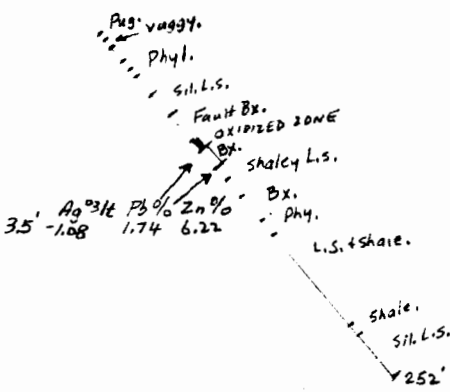
Az 324°

AF. 86-6 (-50°) - 0.7 m. in front of section.



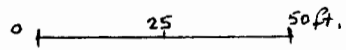
4800' EL.

	Ag (oz/t)	Pb (%)	Zn (%)
7.5' - 12.5' = 5'	1.06	1.08	2.88
12.5' - 16' = 3.5'	1.20	1.25	5.62
16' - 18' = 2'	0.84	0.88	5.29
18' - 22' 9" = 4' 9"	0.30	0.30	4.57



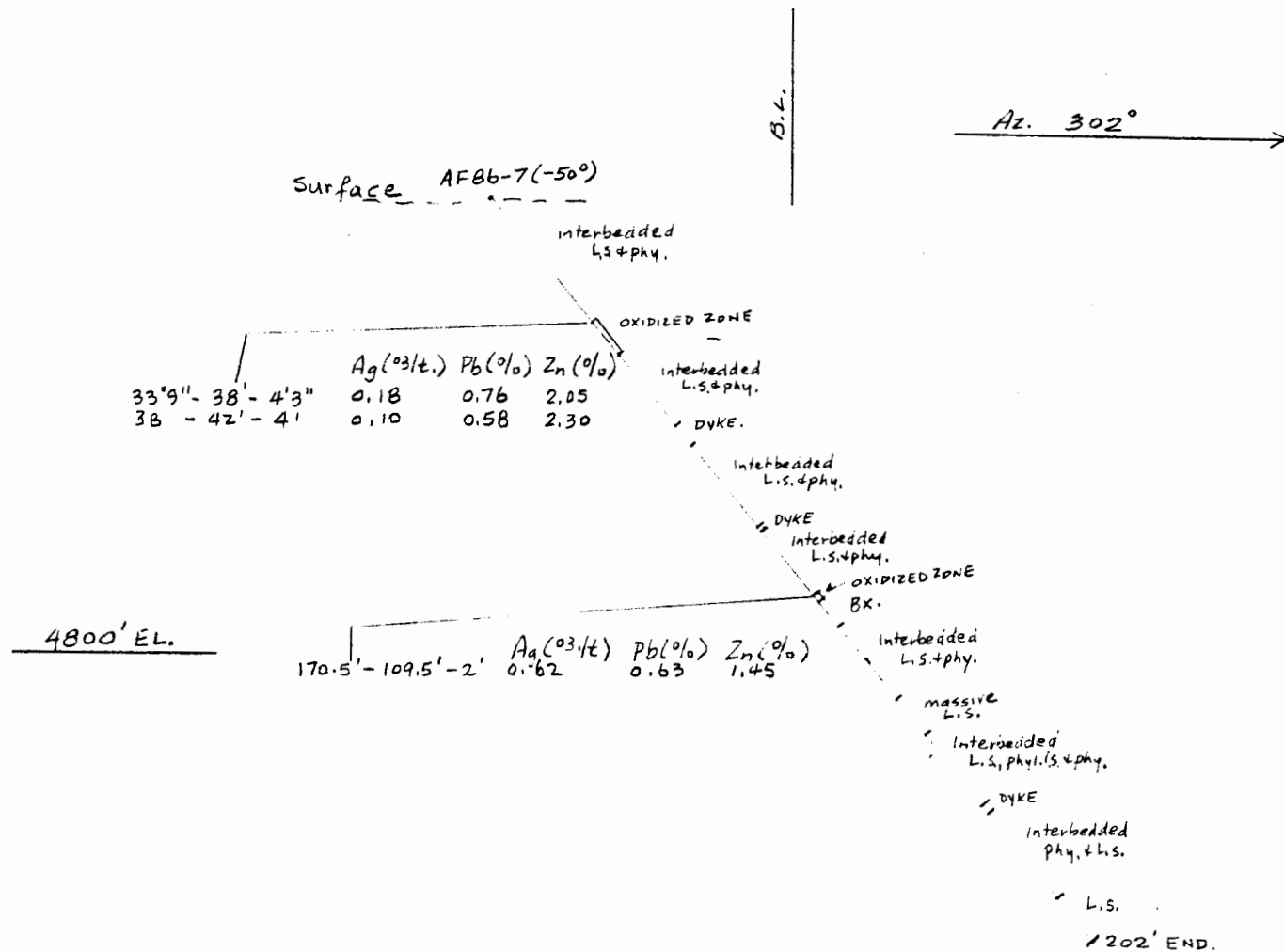
	Ag (oz/t)	Pb (%)	Zn (%)
3.5' - 1.08	1.74	6.22	

SCALE 1:1500



YUKON MINERALS CORPORATION
ORO Claims
Watson Lake Mining District, Yukon

GEOLOGICAL SECTION
DDHs 86-1, 86-2 & 86-6
 Scale 1:1500
 by
 A M Frew
 September 1986

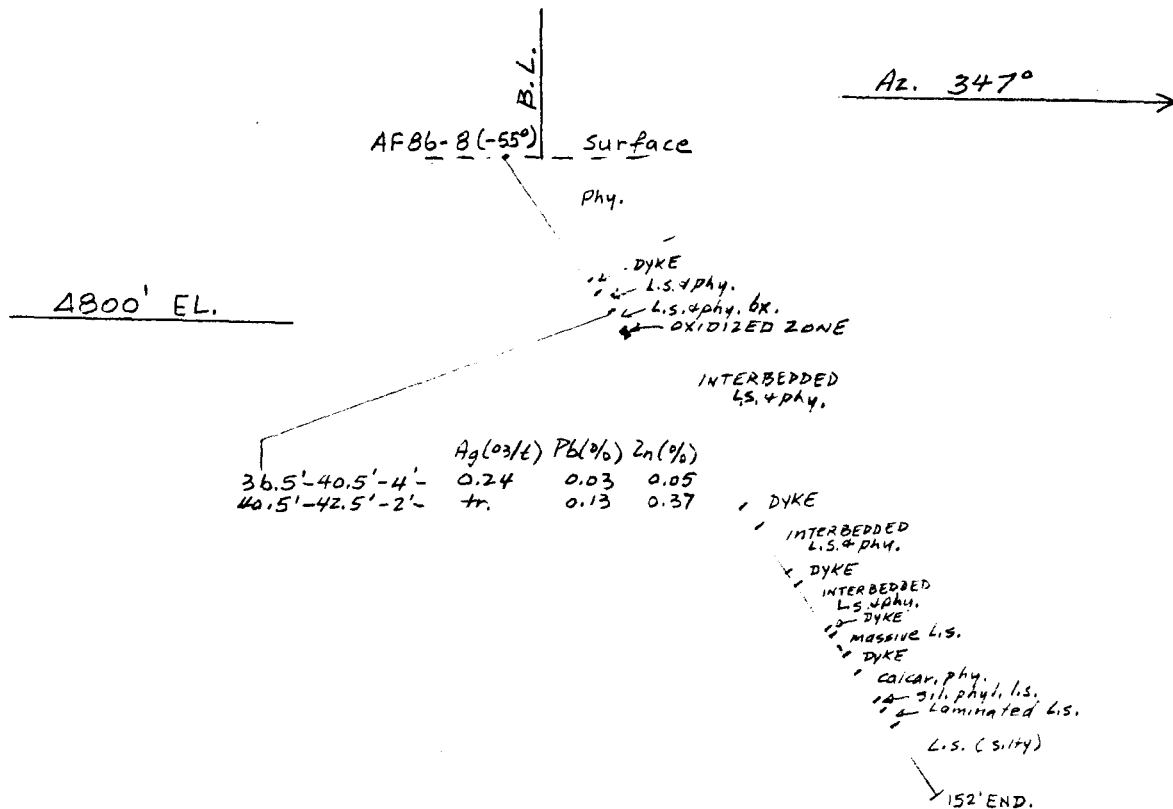


- 33 -

YUKON MINERALS CORPORATION

ORO Claims
Watson Lake Mining District, Yukon

GEOLOGICAL SECTION
DDH 86-7
 Scale 1:1500
 by
A M Frew
 September 1986



SCALE 1:1500
 0 25 50 ft.

YUKON MINERALS CORPORATION
 ORO Claims
 Watson Lake Mining District, Yukon

GEOLOGICAL SECTION

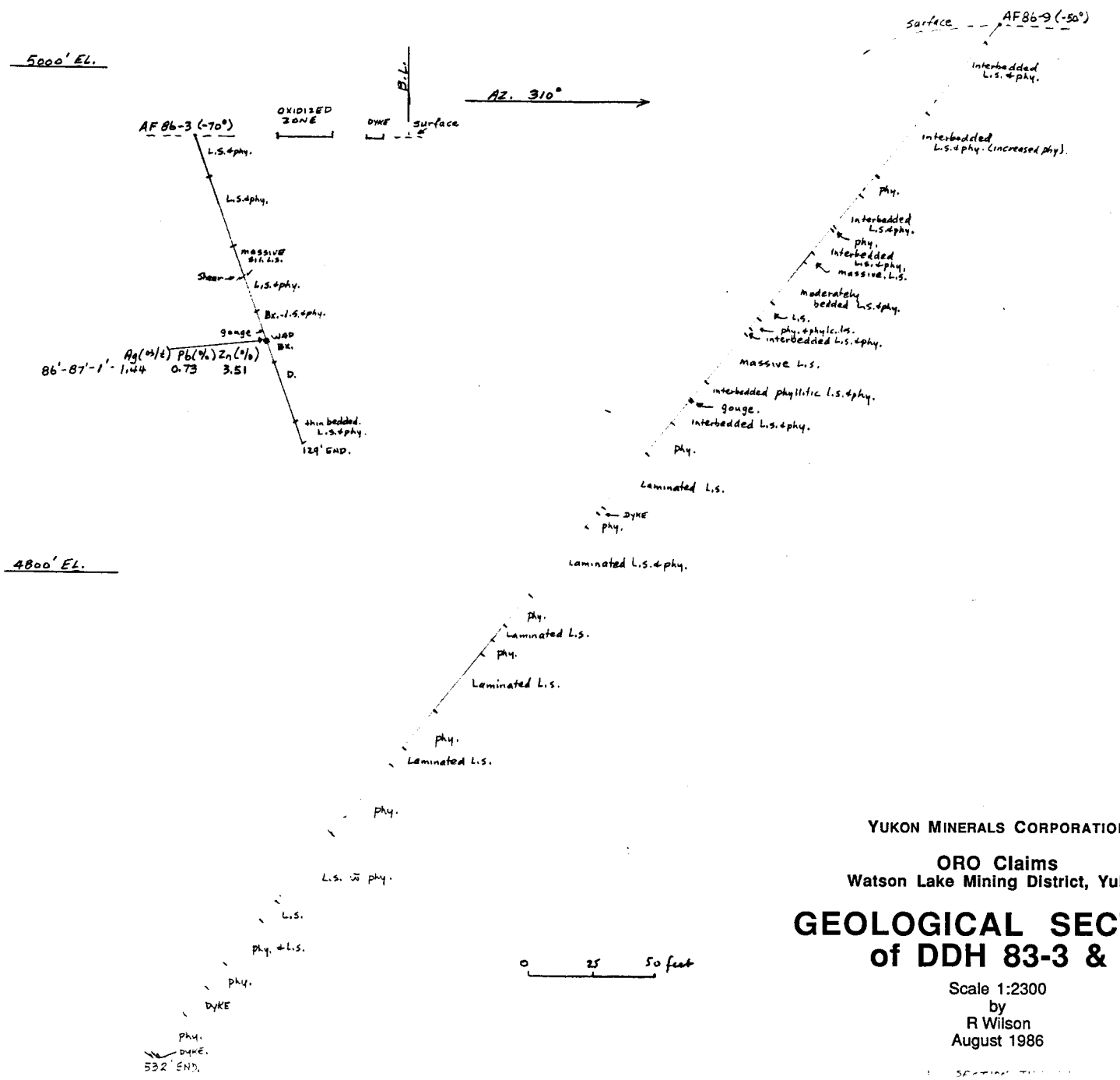
DDH 86-8

Scale 1:1500

by

A M Frew

September 1986



YUKON MINERALS CORPORATION
 ORO Claims
 Watson Lake Mining District, Yukon

**GEOLOGICAL SECTION
 of DDH 83-3 & 9**

Scale 1:2300
 by
 R Wilson
 August 1986

5000' EL.

B.L.

Az. 332°

Surface. AF 86-10 (-80°) OXIDIZED ZONE

L.S.

= fault

Phy + L.S.

OXIDIZED PHY.
OXIDIZED ZONE
PHY.
OXIDIZED ZONE

L.S./phy Bx.

L.S. Bx.
OXIDIZED ZONE

DYKE Bx.

DYKE

117' END.

	Ag(oz/t)	Pb(%)	Zn(%)
→ 36'-38.5'-2.5'-	0.20	0.04	3.76
38.5-40.5-2.0'-	0.08	0.04	1.44

42'-42.5'-4.5'

Ag(oz/t.)	Pb(%)	Zn(%)
Fr.	0.41	0.88

66.5'-71.5'-5'

0.28	0.14	0.86
------	------	------

4900' EL.

YUKON MINERALS CORPORATION

ORO Claims
Watson Lake Mining District, Yukon

GEOLOGICAL SECTION
DDH 86-10

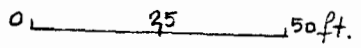
Scale 1:1500

by

A M Frew

September 1986

SCALE 1:1500



DRILL HOLE LOG

HOLE No. AF86-1
PAGE 1 OF

COORDINATES 47 m. E, 48.8 m. S
ELEVATION 1512.7 m. (4963')
DIP -50°
AZIMUTH 324°
SCALE

CORE SIZE HW 4 N Q
HOLE STARTED AUG. 18, 1986.
HOLE COMPLETED AUG. 20, 1986.
LOGGED BY A.M. FREW.

FOOTAGE	DESCRIPTION	DIP
0-6'	CASING.	
5'-7'	LIMESTONE: massive, dark grey. Fractured. Limonitic.	
7'-9'9"	PHYLLITE & LIMESTONE: Thinly spaced phyllite bands in thinly bedded limestone.	
9'-23'	DYKE: Medium to fine grained, buff colored, kaolinized, carbonized. Inclusions of limestone and phyllite. Narrow carb. stringers. 15.5': - gouge. 19': - sandy gouge.	
23'-38'	LIMESTONE: Fairly massive, medium to dark grey. Widely spaced thin phyllite. 25.5': - 6" gouge 27'-28.5': - arcuate fracture at 5° to core, filled with white and black (manganiferous) carbonate. 33.5': - badly broken 34': - increase in phyllite beyond here.	
38'-42'	DYKE: Similar to 9'9"-23'. Fractured. manganese coatings.	
42'-82'	LIMESTONE: with interbedded phyllite. Limestone is massive, up to 1.5' thick, phyllite ranges between 1/4" and 1". Buff limonitic staining 57'4"-59' and 79'-82'. Dyke: Similar to previous. Finely disseminated pyrite throughout. Contains fragments (up to 3") of limestone.	
82'-90'	PHYLLITE: Some narrow limestone beds. Limonitic staining throughout. Widely spaced fine pyrite. Shearing at 30° to core axis.	
90'-93'	LIMESTONE: With interbeds of thin phyllite. Limestone beds 1'-1.5' thick. Minor limonitic staining. Increased phyllite over last 2'. 102'9"-103'4": quartziferous vein at 45° to core axis.	
93'-105.5'	SILICIFIED LIMESTONE: massive, contains wide spaced clusters of pyrite. Buff staining throughout.	
105.5'-113'	LIMESTONE: silicified, phyllitic, buff limonitic stain near fractures. thick phyllite beds (up to 1.5') at 123', 128', 133' and 160.5'. Sandy and 'puggy' gouge as follows: - 118-122 lost core 123 = 1/2", 127 = 1/2", 129 = 3", 133 = 4", 135.2 = 1", 138.5 - 140' - badly broken, 140.5 = 3", 141' 3" = 12", 158-160', 160'9" = 6", 163-165' = pug and sand.	
113'-165'	LIMESTONE: Massive, vuggy. Reservoir looking.	
165'-166'	LIMESTONE: Fine grained, dark grey, brecciated. Manganese staining. 167-168: - lost core.	
166'-170.5'	INTERBEDDED LIMESTONE & PHYLLITE: Limestone is fine grained, medium grey. Phyllite beds up to 4" across. Core badly broken. Fault gouge as follows: - 170.5' = 2", 171.5' = 6", 172.7" - 175.5', 178-179: very blocky.	
170.5'-179'		

DRILL HOLE LOG

HOLE No. AF86-1
PAGE 2 OF 2

COORDINATES
ELEVATION
DIP
AZIMUTH
SCALE

CORE SIZE
HOLE STARTED
HOLE COMPLETED
LOGGED BY

FOOTAGE	DESCRIPTION	DIP
179'- 184'3"	<u>LIMESTONE</u> : Fairly massive, silicified, tightly fractured. white and buff carbonate fracture filling. Widely spaced stringers of black manganiferous calcite. 181'9" :- 1" fine gouge. at 45° to core axis.	
184'3"- 191'	<u>FAULT BRECCIA</u> : 1/2" to 2" limestone fragments in a carbonate matrix. The matrix consists of buff carbonate, white and black manganiferous calcite. (Weak positive response to Zn Zap). 189' :- 2" gouge. Sample Nos. 7201 + 7202 189'4" - 190'8" :- phyllite.	
191'- 193.5'	<u>OXIDIZED ZONE</u> : Predominantly black wad, with lesser amounts of limonite and hematite. Tiny black crystals of manganese. Strong positive response to Zn Zap. Sample No. 7203.	
193.5'- 197'	<u>FAULT BRECCIA</u> : Same as 184'3" - 191' except there are more phyllite fragments. Sample No. 7204.	
197'-201'	<u>SHALEY LIMESTONE</u> : Thinly laminated, interbedded limestone and shale. Bedding at 60° to core axis.	
201'-202'	<u>DYKE</u> : Dark orange-brown. Intensely altered and stained.	
202'-205'	<u>SHALEY LIMESTONE</u> : Same as 197'-201'.	
205'- 211'9"	<u>FAULT BRECCIA</u> : Same as before. Sample Nos. 7205, 7206. 206'-206'9" :- Wad	
211'9"- 215'	<u>PHYLLITE</u> : Calcareous.	
215'-239'	<u>INTERBEDDED LIMESTONE & SHALE</u> : Bedding and schistosity 20° to 40° to core axis. widely spaced quartz-carb. knobs. Minor limonitic stain.	
239'-241'	<u>SHALE</u> : Dark grey to black. Graphitic. weakly schistose at 45° to core axis.	
241'-252'	<u>LIMESTONE</u> : Fine grained, siliceous, dark to medium grey. Widely spaced silty bands. (upto 1/8" wide). Abundant finely disseminated pyrite throughout. Last 3' is limonitic stained.	
252'	<u>END of HOLE.</u>	

DRILL HOLE LOG

COORDINATES 47m. E, 48.8m S.
 ELEVATION 1512.7m (4963')
 DIP -70°
 AZIMUTH 324°
 SCALE —

CORE SIZE HW
 HOLE STARTED AUG. 20, 1986
 HOLE COMPLETED AUG. 21, 1986.
 LOGGED BY A.M. FREW.

FOOTAGE	DESCRIPTION	DIP
0-4'	<u>CASING</u>	
4'-12'	<u>DYKE & LIMESTONE FRAGMENTS</u> . Badly broken core. Some fragments have Mn. staining. 7.5' = gouge 12' = 3" gouge	
12'-26'	<u>LIMESTONE</u> : Massive, fine grained, medium grey. wide spaced 2" bands of calcareous phyllite. 12'-14' :- 6' Lost core. Beyond 14' recovery is 98-100%. 24'-25' :- sandy gouge. Contact gradational	
26'-29.5'	<u>PHYLLITIC LIMESTONE</u> : Dark grey with thin bands (1/4") phyllite. Tight shearing, some solution holes - vuggy zones throughout. Contact is gouge. (29.5')	
29.5'-35'	<u>BRECCIA</u> : Coarse fragments of limestone in carbonate matrix. White and black Mn. calcite. Minor limonitic stain.	
35'-45'	<u>MASSIVE LIMESTONE</u> : Silicified, blue-grey limestone. Occasional wide spaced 1/4" to 1/2" band of phyllite.	
45'-51.5'	<u>PHYLLITIC LIMESTONE</u> : 25% phyllite bands up to 8" wide. Bedding + schistosity at 70° to core axis. Contact at 51.5' at 90° to core.	
51.5'-57'	<u>DYKE</u> : Extremely altered - kaolinized and carbonatized. Dark rusty brown limonitic stain. Contact at 57' is sharp at 87° to core.	
57'-61.5'	<u>PHYLLITE</u> : Calcareous. Minor interbedded thin limestone. Bedding at 60° to core.	
61.5'-62.5'	<u>QUARTZ-CARBONATE VEIN</u> . Badly broken.	
62.5'-69'	<u>LIMESTONE & PHYLLITE</u> : 4" to 8" beds of dark grey limestone with narrow interbeds of phyllite. 64'-64.8' - gouge 68.9'-69' - gouge	
69'-70.5'	<u>FAULT BRECCIA</u> . 1/2" to 2" limestone and phyllite fragments. Limonitic	
70.5'-71'	<u>GOUGE</u> : Sandy limonitic.	
71'-83'	<u>DYKE</u> : Kaolinized, carbonatized, dark rusty brown. Alteration based dyke. Inclusions of limestone and phyllite. 72.5'-75.5' - Zone of oreccreted dyke with quartz-carbonate matrix.	
83'-104.5'	<u>LIMESTONE & PHYLLITE</u> . Interbedded limestone (up to 2" across) and phyllite (up to 1" across). Fractures with buff carbonate infillings. Black Mn fracture coatings. Bedding and schistosity at 50° to core.	
104.5'-159'	<u>LIMESTONE</u> : Massive, blueish grey, silicified, wide spaced bands of phyllite. Bedding and schistosity 50° to 75° to core. 108.9'-109' : gouge 134.5'-137.5' - vuggy limestone (possible re cemented fault) 129' : 1/2" calcite (strontianite?) 134.5' : 1/2" " 146.5'-147.5' - vuggy limestone 151.5'-154' - badly broken. Wide spaced limonitic stain on fracture faces.	
159'-190'	<u>INTERBEDDED LIMESTONE AND PHYLLITE</u> : Medium to coarse grained blue-grey limestone with silicified and graphitic phyllite.	

DRILL HOLE LOG

HOLE No. AF86-2
PAGE 2 OF 2

COORDINATES
ELEVATION
DIP
AZIMUTH
SCALE

CORE SIZE
HOLE STARTED
HOLE COMPLETED
LOGGED BY

FOOTAGE	DESCRIPTION	DIP
159'-190'	<p>(Continued) Wide spaced white and buff carbonate stringers. Phyllite increases over last 3'. Bedding and schistosity at 65° to 70° to core axis. 163.5' - Vuggy limestone. 163.5' - 168' - highly silicified.</p>	
190'	<p><u>END OF HOLE</u></p>	

DRILL HOLE LOG

HOLE No. AF 86-5
PAGE 1 OF

COORDINATES 24.5m.E, 24.7m.S.
ELEVATION 1515.8m. (4973ft.)
DIP -70°
AZIMUTH 310°
SCALE -

CORE SIZE HW + NQ
HOLE STARTED AUG. 21, 1986.
HOLE COMPLETED AUG. 22, 1986.
LOGGED BY R. WILSON & A. M. FREW.

FOOTAGE	DESCRIPTION
0-6'	<u>CASING</u>
6'-8'	<u>LIMESTONE BLOCKS</u>
8'-16.5'	<u>INTERBEDDED LIMESTONE & PHYLLITE</u> : Slightly silicified, gray limestone with thin layers (up to 1" across) of phyllite. Bedding and schistosity at 65° to 70° to core axis. Some isoclinal folding evident. Minor Mn staining of limestone and phyllite at 9'.
16.5'-17'	<u>SHEAR</u> : Limonitic with limited solutioning of carbonate.
17'-46'	<u>THICKLY INTERBEDDED LIMESTONE & PHYLLITE</u> : Limestone is schistose and silicified. Limestone beds up to 1.5' thick, phyllite up to 1'. Bedding at 60° to core axis. Stringers of buff carbonate and limonite throughout the limestone. 24': clusters of well formed white carbonate crystals. 24'-26.5': limonitic stained limestone. 32'-32.5': well developed carbonate crystals (strontianite?). 37': clump of well formed radiating clusters of carbonate, possibly strontianite. (1 1/2" x 2" x 1")
46'-59'	<u>MASSIVE LIMESTONE</u> : Schistose, silicified, slightly phyllitic. With thin, widely spaced layers of phyllite. Bedding at 65° to core axis. Some isoclinal folding evident. 54': Shearing at 20° to core axis. Limonitic stain. 58': Most limestone is blue gray, but near shearing it is buff color. 49.3'-50': Vuggy, solutioned limestone filled with well formed, brown translucent carbonate. 57.4': pugy shear.
59'-59.2"	<u>SHEAR</u> : Pugy, dark brown limonitic.
59.2'-74'	<u>INTERBEDDED LIMESTONE & PHYLLITE</u> : Thickly bedded limestone up to 2' and phyllite up to 1.5'. Limestone silicified and slightly phyllitic throughout. Bedding at 50° to 75° to core axis. Masses of white quartz and buff carbonate throughout. Limonite staining, black to fractures. The limestone is blue-gray except near fractures. 73': Shear-filled with limonite at 20° to core axis.
74'-86'	<u>TIGHT FAULT BRECCIA</u> : Silicified limestone which has been "sheared up". Zones are filled with limonite, calcite and buff carbonate. 76.6': intensely sheared. 79'-79.6": Tight limestone breccia. White and buff carbonate matrix. 82'-82.3": Sandy gouge.
86'-87'	Mn Wad, rusty limonite gouge & pug. possible very fine disseminated galena. 1 Sample No. 7207
87'-95.10"	<u>FAULT BRECCIA</u> : much the same as above except less well developed. White calcite, buff and brown carbonate matrix. Fragments up to 2" x 3" across.
95.10'-120.5'	<u>DYKE</u> : First 2' = fine grained... 2'-3' = large...

DRILL HOLE LOG

HOLE No. AF86-3
PAGE 2 OF 2

COORDINATES
ELEVATION
DIP
AZIMUTH
SCALE

CORE SIZE
HOLE STARTED
HOLE COMPLETED
LOGGED BY

FOOTAGE	DESCRIPTION	DIP
	(Continued) surface, porphyritic, fine grained. Chilled contacts are finer grained. Phenocrysts of hornblende and plagioclase. Carbonatization.	
120.5' 129'	<u>THINLY BEDDED LIMESTONE + PHYLLITE</u> : limestone beds up to 1 inch - phyllite up to 2". Limestone is phyllitic in places and phyllite is pervasively calcareous. Isoclinal folds present in limestone.	
	120.5-121: injections of dyke material - limonitized. Bedding at 60° to core axis. Knobs of quartz - carbonate throughout. Axial planes of isoclinal folds parallel bedding. Limestone is siliceous and contains minor disseminated pyrite throughout.	
129'	<u>END OF HOLE</u>	

DRILL HOLE LOG

HOLE No. AF86
PAGE 1 OF 4

COORDINATES 24.5m.E, 24.7m.S.
ELEVATION 1515.8m (4973ft.)
DIP -60°
AZIMUTH 280°
SCALE

CORE SIZE HW
HOLE STARTED AUG. 22, 1986
HOLE COMPLETED AUG. 23, 1986
LOGGED BY R. WILSON & A.M. FREW.

FOOTAGE	DESCRIPTION	DIP
0-6'	<u>CASING.</u>	
4.5'-7'	<u>PHYLLITE & LIMESTONE RUBBLE.</u>	
7'-16'9"	<u>INTERBEDDED LIMESTONE + PHYLLITE:</u> Thinly bedded limestone beds (up to 1") and phyllite (up to 2.5"). Limestone is largely phyllitic. Bedding at 60° to 70° to core axis. Isoclinal folds present. Knobs of quartz-carbonate throughout. Yellow, orange-brown limonitic staining throughout. 8'9" :- Shear. 9.5' :- 1/4" carbonate veinlet 15'-16'9" :- limestone is light buff color. Limestone is silicified. Locally throughout section. 17' :- 1" yellow pug.	
16'9"-18'4"	<u>VEIN MATERIAL:</u> vein of quartz, calcite and buff carbonate.	
18'4"-42'11"	<u>THICKLY BEDDED LIMESTONE + PHYLLITE:</u> Limestone up to 1'; phyllite up to 15'. Limestone is locally phyllitic, and pervasively slightly silicified. Bedding at 65° to 70° to core. 21' - Shearing at 55° to core axis. 27' - From 35'-36', 40'-40'4", 42'2" - 42'11" Limestone is blue grey and slightly more silicified. Elsewhere it is light buff or tan. Isoclinal folds are abundant throughout. Locally the phyllite is graphitic. Knobs of quartz-carbonate, and limonitic stain throughout.	
42'11"-53'8"	<u>MASSIVE LIMESTONE:</u> Blue-grey, silicified, pyritized, wide spaced limonite stain. Bedding at 65° to core axis. Pyrite is concentrated in the silicified limestone. Widely spaced narrow phyllite beds.	
53'8"-66'	<u>THINLY INTERBEDDED PHYLLITE & LIMESTONE.</u> Limestone beds up to 1" and phyllite beds up to 6". Some limestone beds very phyllitic. Bedding at 35°-40° to core axis. Limonite staining on shear faces. Some fractures filled with yellow, orange and red brown alteration. 57' :- 2" recemented gouge. 60'10" :- 2" gouge. Knobs of quartz-carbonate (with siderite) throughout.	
66'-66.5'	<u>FAULT GOUGE:</u> Orange limonite and orange-brown sand.	
66.5'-71.5'	<u>FAULT BRECCIA:</u> Fragments of silicified limestone and phyllite in carbonate matrix. Frags. up to 2" across. 71' - fracture faces coated with Mn.	
71.5'-87'3"	<u>OXIDIZED ZONE:</u> Wad, limonite and sandy gouge. 71.5'-73.5' :- Intensely sheared phyllite with Mn. stain (purple-black), bright orange limonite pads and yellow-grey and medium brown pug. 73.5'-74'9" :- relatively competent, purpleish-brown wad. Limonite stringers up to 1/2". Some black sooty dirt, Mn. coatings. 74'9"-75'9" :- soft brown sandy gouge. 75'9"-76.5' :- competent, blackish-purple wad. Limonite stringers, brown sandy gouge. Positive Zn Zap.	

DRILL HOLE LOG

HOLE No. AF86-
PAGE 2 OF 2 4

COORDINATES
ELEVATION
DIP
AZIMUTH
SCALE

CORE SIZE
HOLE STARTED
HOLE COMPLETED
LOGGED BY

FOOTAGE	DESCRIPTION	DIP
	(CONTINUED) 76.5'-77.5':- light to medium brown gouge, soft & crumbly, yellow & orange alteration. Sample No. 7209	
	77.5'-83.5':- Competent black-purple wad, intensely limonitic phyllite, Mn stain, greenish yellow-grey gouge. Positive Zn Zap. Some goethite. Sample Nos. 7209 & 7210.	
	83.5'-86':- sheared phyllite, some 1/4" orange limonite veins. brownish-green to yellow gouge, black sooty dirt. Sample No. 7211.	
	86'-87.3':- soft, crumbly, light orangey-brown to medium brown sandy gouge. Pieces of wad (2 1/2" x 3" x 1 1/2") with an unidentifiable shiny silver crystalline growth. Lower contact is a shear at 55° to core axis.	
87.3"-93.3"	<u>BRECCIATED LIMESTONE & PHYLLITE</u> : Tightly fractures. Much limonite. 88':- vuggy limestone, highly siliceous. 88.3'-91': breccia - blocky 90.5'-92': large vein (or pod) of dark brown carbonate. 92':- 4" partly recemented gouge.	
93.3"-96'	<u>DYKE</u> : Upper and lower contacts at 40° to core axis. Extensively kaolinized, and carbonatized. Limonitic. Buff colored. Some fractures have Mn coating.	
96'-117'	<u>INTERBEDDED LIMESTONE & PHYLLITE</u> : Limestone beds up to 1' across, phyllite up to 8" across. Limestone is phyllitic locally. 99.5'-100': limestone is blue-gray - silicified. Abundant disseminated pyrite. 96'-99':- brecciated. Matrix is calcite and brown carbonate. Much limonite. 102.5'-103.5':- possible dyke material. Bedding at 55° to 70° to core axis. 116.5':- phyllite is graphitic. Mn stain.	
117'	<u>END OF HOLE</u>	

DRILL HOLE LOG

HOLE No. AF 36-5
PAGE 1 OF 3

COORDINATES 24.5m. E, 24.7m. S.
ELEVATION 1515.8m (4973ft.)
DIP -80°
AZIMUTH: 280°
SCALE —

CORE SIZE HW4N2
HOLE STARTED AUG. 23, 1986.
HOLE COMPLETED AUG. 25, 1986.
LOGGED BY R. WILSON (checked by R. Fr.)

FOOTAGE	DESCRIPTION	DIP
0-6'	<u>CASING.</u>	
5.5'-7'	<u>LIMESTONE RUBBLE</u> : Intensely limonitized limestone with carbonate stringers.	
7'-22'	<u>INTERBEDDED LIMESTONE + PHYLLITE</u> : Thin bedded with limestone beds up to 6" and phyllite up to 8". Limestone locally phyllitic. Phyllite is calcareous. Where the limestone is blue-grey it is silicified and carries abundant disseminated pyrite. Locally the phyllite is graphitic. Bedding at 60° to core axis.	
	15.3"-16.5' :- Sandy gouge.	
	21.5' :- 6" zone of buff carbonate and calcite.	
22'-23.5'	<u>Vuggy LIMESTONE with PHYLLITE</u> : Vugs filled with brown carbonate. Rock is dark brown with brown alteration. Minor amounts of clay. Some yellow-orange limonite. SAMPLE No. 7212.	
23.5'-29.3"	<u>PHYLLITE + LIMESTONE</u> : Crumbly and fragmented.	
	25-25.5': re cemented fault gouge. Much limonite, yellowish-orange + grey pug. Mn stain.	
	27.5' :- large vug.	
	Limestone is silicified over total section.	
	28'-28.5' :- Limestone is riddled with limonite and brown calcite stringers. 1 Sample No. 7213.	
29.3"-33.5'	<u>SANDY GOUGE</u> : yellow-orange + grey pug, limonite blebs and stringers, black-purple wad.	
	29.3"-29.5' :- Sheared phyllite.	
	29.5'-31.5' :- dark brown dirt with clumps of limonite and lumps of galena. fragments of silicified limestone with stringers of black cubic minerals. SAMPLE No. 7214	
	31.5'-32' :- silicified limestone with limonite stringers, Mn stain and black-brown sooty material.	
	32-33.5' :- Sandy brown gouge.	
33.5'-41.3"	<u>INTERBEDDED LIMESTONE + PHYLLITE</u> : Beds up to 6" thick. Rubby and fragmented. Limestone is silicified throughout. Bedding at 55° to core axis. Minor yellow + orange pug throughout.	
41.3"-47'	<u>GOUGE</u> : Sandy, green-brown. Sheared phyllite and limestone.	
	41.3"-42' :- sandy gouge, green-brown.	
	42-42.5' :- orange-brown limonitic alteration.	
	42.5'-47' :- fine sandy green gouge.	
47'-64.5'	<u>INTERBEDDED PHYLLITE + LIMESTONE</u> : Limestone up to 1' across, phyllite up to 1.5' across. Limestone is phyllitic locally. Phyllite is calcareous. Bedding at 70° to core axis.	
	48.9" :- sandy shear - 6" wide - cuts core at 15°. yellowish-orange and brown limonite, reddish brown hematite. Limestone is silicified, especially at 54°.	
64.5'-66.5'	<u>GOUGE</u> : sandy, brown, sheared phyllite.	
66.5'-68'	<u>PHYLLITIC LIMESTONE</u> : silicified, fragmented. Some buff and orange limonite throughout.	
68'-71.5'	<u>SHEARED PHYLLITE</u> : yellow-green and grey gouge. Limonitic.	
71.5'-91'	<u>INTERBEDDED LIMESTONE + PHYLLITE</u> : Moderate to thin bedded. Limestone up to 1.5', phyllite up to 1' thick. Bedding at 50° to core axis.	

DRILL HOLE LOG

HOLE No. AF86-5
PAGE 2 OF 3

COORDINATES
ELEVATION
DIP
AZIMUTH
SCALE

CORE SIZE
HOLE STARTED
HOLE COMPLETED
LOGGED BY

FOOTAGE	DESCRIPTION	DIP
	(CONTINUED) Limestone is silicified throughout, locally it is phyllitic. Local isoclinal folding. Quartz-carbonate knobs throughout.	
91'-97'	86.5'-86'10" :- Sandy brown gouge. 90.5' :- 6" recemented gouge. <u>LIMESTONE</u> : Blue-grey, silicified. Wide spaced thin bands of phyllite. Minor disseminated pyrite. Fractures filled with carbonate and limonite.	
97'-112.5'	<u>INTERBEDDED LIMESTONE + PHYLLITE</u> : Thinly to moderately bedded. Limestone and phyllite up to 6" thick. Limestone is phyllitic and becomes increasingly silicified with depth. Bedding at 50° to core axis. Limonitic staining and hematitic staining locally. Locally the phyllite is graphitic.	
112.5'-131.5'	<u>TIGHT BRECCIA</u> : Intensely fractured limestone and phyllite. Limestone is silicified throughout but increasingly so with depth. 116'9" :- Shear with grey and yellow-orange pug. 125' :- 3" wide shear. limonitic. 128.5' :- Sheared, graphitic phyllite.	
131.5'-133'	<u>FAULT ZONE</u> :- Intense sheared phyllite, much limonite. Orange-brown, yellow, rusty brown and black alteration coloring.	
133'-147.5'	<u>TIGHT BRECCIA</u> . Limestone and phyllite. Limestone is silicified. Some fracturing, with fractures filled with carbonate and limonite. 146.5' :- Shear.	
147.5'-150.5'	<u>FAULT ZONE</u> : Sheared phyllite, yellow-grey, brown-orange, limonitic pug. Mn staining. 148-149 :- Several tiny (1/4") fragments of galena.	
150.5'-159'4"	<u>TIGHT BRECCIA</u> . Fragmented limestone, phyllite sequence. Fractures filled with brown carbonate and limonite. Mn stain in some fractures. Limestone is very siliceous.	
159'4" - 171.5'	<u>BRECCIATED LIMESTONE</u> :- Thinly fractured, highly silicified limestone. Evidence of widely spaced narrow phyllite bands. 164.5'-171.5' :- characterized by irregular jagged-edged surfaces of breccia fragments and a glassy dull mineral, that sometimes is seen as silver-grey on fresh surfaces. Last 5' shows sporadic response to Zn Zap. SAMPLE NO 7215	
171.5'-172.5'	<u>GOUGE</u> : Sandy, greenish brown, orange. Some small silicified limestone fragments. Black-brown stain. Limonitic.	
172.5'-173'4"	<u>DYKE</u> : Carbonatized and kaolinized, buff colored. Limonitic. Sandy pug. Dendritic Mn growths on some fragment surfaces.	
173'4" - 186'	<u>HIGHLY SILICIFIED TIGHT FAULT BRECCIA</u> : Originally a limestone phyllite sequence. Fractured intensely - infilling by dark brown carbonate, calcite and Mn. Highly limonitic locally.	
186'-200'	<u>OXIDIZED ZONE</u> : Sandy gouge, pug, black soft dirt, limonite mud.	

DRILL HOLE LOG

HOLE No. AF86-5
PAGE 3 OF 3

COORDINATES
ELEVATION
DIP
AZIMUTH
SCALE

CORE SIZE
HOLE STARTED
HOLE COMPLETED
LOGGED BY

FOOTAGE	DESCRIPTION	DIP
	(CONTINUED) 186'-191': - dark brown sandy mud. Some pods of black sooty material. At 188.5'-189' - some phyllite fragments. SAMPLE NO. 7216.	
	191'-192': - Very black, velvet feeling sooty material. 1" rusty red-brown pug at 191' and 191'3" as well as 192'. SAMPLE NO. 7217	
	192'-200': - Sandy, brown muddy gouge. Some black sooty pockets. Limonitic. Phyllite fragments. Tiny cubes, grains. SAMPLES NO. 7218 + 7219.	
200'-204.5'	<u>DYKE</u> : Carbonatized, kaolinized, altered to buff brown. Carbonate fracture filling throughout. Some Mn coating of fracture faces.	
204.5'-209.5'	<u>FAULT GOUGE WITH DYKE FRAGMENTS</u> : Gouge is an orangey-brown clay with fragments of dyke associated. Limonitic staining is abundant.	
209.5'-211'3"	<u>TIGHT BRECCIA</u> : Limestone and phyllite. Limestone is siliceous. Fractures are filled with limonite and carbonate. 210'-210'6": brown & orange muddy gouge.	
211'3"-212'	<u>FAULT-SHEAR</u> : Compact 30°-40° dip, partly recemented fault gouge. Orange & yellow limonite. Partly altered black cubic mineral. Greenish-grey pug. 212'-217': Bi-hole - fragments of limonite.	
212-217 217-219.5'	<u>FAULT ZONE</u> : brown & orange limonitic pug. 218'-219': - pods & veins of black dirt with black cubic mineral imbedded in it. Fragments of dyke material throughout section. Mn surface growths.	
219.5'-235'3"	<u>BRECCIATED DYKE</u> : sheared and fish-bone brecciated. Upper contact 20° to core. Lower contact 35°-40° core. Dyke is carbonatized and kaolinized. Fractures filled with white and buff carbonate. Mn staining. 224'-229.5': - blocky & fragmental. Limestone is highly siliceous and phyllite fragments have limonite stain - inclusions. 228.5'-236'3": massive quartz carbonate vein. 231'-235'3": dyke is basic brecciated - limestone and phyllite inclusions.	
235'3"-240'	<u>LIMESTONE & PHYLLITE BRECCIA</u> fragments up to 3 1/2" across. Limonitic possible dyke fragments throughout. Fractures cemented with Mn. Limestone is highly siliceous.	
240-244.5'	<u>FAULT ZONE</u> : sheared limestone and phyllite. Limonitic. Limestone is vuggy with calcite, brown carbonate, limonite and a black cubic mineral surrounded by black dirt (Mn?) SAMPLE NO. 7225	
244.5'-257'	<u>SILICIFIED TIGHT BRECCIA</u> : limestone and phyllite. Limonite and brown carbonate staining. 249': - fragment of dyke - 3-4" wide. 249'-249'9": - puggy shear. limonitic. 254.5' - puggy shear. limonitic. CORE badly broken. Recovery about 74% over this section.	
257'	<u>END OF HOLE</u>	

DRILL HOLE LOG

HOLE No. AF86-6
PAGE 1 OF 1

COORDINATES 45 m. E, 11.7 m S
ELEVATION 1513.9 m. (4967 ft.)
DIP -50°
AZIMUTH 332°
SCALE -

CORE SIZE HW
HOLE STARTED AUG. 25, 1986
HOLE COMPLETED AUG 26, 1986
LOGGED BY R. WILSON

FOOTAGE	DESCRIPTION	DIP
0-5'	<u>CASING.</u>	
5'-7.5'	<u>SILICIFIED LIMESTONE</u> ; silicified limestone with minor phyllite. Brecciated. core is blocky. Fractures filled with buff and brown carbonate.	
7.5'-22.9"	<u>OXIDIZED ZONE</u> : fault gouge, wad and intensely sheared phyllite. Muddy. First 2' - blocky fragments of silicified limestone. Carbonatized and kaolinized dyke fragments. Some manganese-altered limestone (wad) sandy, muddy, pug. 9.5'-12.5': green-gray and brown pug. few fragments of wad and limestone. Also dyke fragments. 12.5'-16': bubbly wad. This appears to be replacement of a brecciated, siliceous, phyllitic limestone. Vugs present. 16'-22.9": intensely sheared phyllite, and light-brown/orange sandy gouge. Grey-green phyllite is locally extremely limonitic. Lower contact at 70° to core axis.	
22.9" - 37'	<u>DYKE</u> ; Contains large inclusions of limestone. The dyke is kaolinized and carbonatized - altered to buff brown color. The limestone inclusions are silicified. Lower contact at 25° to core axis.	
37'-38.9"	<u>HIGHLY CONTORTED AND SHEARED PHYLLITE</u> ; contains carbonate and limonite stringers. Some inclusions of dyke material.	
38.9" - 41'	<u>INTENSELY SHEARED PHYLLITE</u> ; green brown, highly limonitic, sandy pug. some wad fragments and blebs of black Mn (?)	
41'-50'	<u>LIMESTONE & PHYLLITE BRECCIA</u> : tightly brecciated, intensely fractured. Last 4' is fragmented and bubbly. Isoclinal folds evident. Limestone is silicified throughout. Stringers and veins of calcite, brown carbonate and limonite throughout.	
50'	<u>END OF HOLE</u>	

Sample Nos.
7220
7221
7222
7223

DRILL HOLE LOG

HOLE No. AF-86-7
PAGE 1 OF 2

COORDINATES 139m.E, 17.5m.S.
ELEVATION 1492.5m. (4897ft.)
DIP -50°
AZIMUTH 302°
SCALE —

CORE SIZE HW
HOLE STARTED AUG. 26, 1986
HOLE COMPLETED AUG. 27, 1986
LOGGED BY R. WILSON.

FOOTAGE	DESCRIPTION	DIP
0-11' 0-33.9'	<p><u>CASING.</u></p> <p><u>INTERBEDDED LIMESTONE & PHYLLITE:</u> Thick beds, limestone up to 1', phyllite up to 1.5'. Limestone is blue-grey, highly silicified. Near shears and fractures it is stained brown. Isoclinal folds evident.</p> <p>0-12': Crumbly. Carbonate & limonite stringers. Bedding at 45° to 50° to core axis. Fracturing increases with depth.</p> <p>13': phyllite is slightly graphitic. Limestone is locally vuggy. Knobs of quartz-carbonate throughout. Last 1' is tight breccia.</p>	
33.9'-42'	<p><u>OXIDIZED ZONE:</u> - Wad, sheared phyllite with abundant limonite, fragments of silicified limestone with limonite and manganese replacement. First 1/2' is black, blocky wad. Some faces have a grey shiny metallic sheen. Some possible goethite. Positive Zn Zap response. Some limestone has black cubic mineral surrounded by black soot. SAMPLE NOS. 7226 & 7227</p>	
42'-62'	<p><u>INTERBEDDED LIMESTONE & PHYLLITE:</u> First 1' is brecciated, then tightly fractured. Upper contact is 35° to core axis.</p> <p>42-60': varying degree of fracturing. bedding at 45-50° to core axis.</p> <p>45.5-47.5': limestone is vuggy. Some limestone is blue-grey silicified. Fractures filled with buff carbonate or Mn.</p>	
62'-67'	<p><u>DYKE:</u> Contains many inclusions of limestone and phyllite. Dyke has been carbonized and kaolinized. Highly limonitic. Fractures in dyke contain quartz, carbonate limonite and Mn.</p>	
67'-89.5'	<p><u>INTERBEDDED LIMESTONE & PHYLLITE:</u> limestone content increases with depth, it is blue-grey and silicified. Near shears and fractures it is stained brown. Phyllite bedded and folded. Isoclinal folding evident. Bedding at 45-60° to core axis. Widely spaced limonite and Mn stringers and replacement in the phyllite is graphitic. Knobs of quartz-carbonate wide. Sooted mineralization, widely spaced tiny cubes of pyrite.</p>	
89.5'-90.5'	<p><u>DYKE:</u> Carbonized and kaolinized. Locally limonitic.</p>	
90.5'-107.5'	<p><u>INTERBEDDED LIMESTONE & PHYLLITE:</u> Limestone is blue-grey, silicified. Near shears and phyllite beds it has been stained buff. Phyllite content increases with depth. Bedding at 60° to core axis. Isoclinal folding evident.</p>	
107.5'-109.5'	<p><u>OXIDIZED ZONE:</u> Wad, sheared phyllite, limonitic. Fragments of silicified limestone. Mn alteration. Positive response to Zn Zap. 1 Sample no. 7228.</p>	
109.5'-116'	<p><u>BRECCIA:</u> - Dyke, limestone and distinct phyllite fragments. Dyke fragments are carbonized and limonitized. Upper contact at 45° to core axis.</p>	
116'-136'	<p><u>INTERBEDDED LIMESTONE AND PHYLLITE:</u> Moderately bedded - up to 1' max. thickness. Bedding at 60° to core axis. Locally fractured or tightly brecciated, with carbonate and limonite infillings. Limestone is blue-grey and very siliceous. Over the last 4' the limestone is pale greenish grey and less siliceous.</p>	
136'-144.5'	<p><u>MASSIVE LIMESTONE:</u> Blue-grey, silicified. Widely spaced fractures. Locally limonitic.</p>	

DRILL HOLE LOG

HOLE No. AF86-7
PAGE 2 OF 2

COORDINATES
ELEVATION
DIP
AZIMUTH
SCALE

CORE SIZE
HOLE STARTED
HOLE COMPLETED
LOGGED BY

FOOTAGE	DESCRIPTION	DIP
145.5' - 165'	<p>(CONTINUED) with carbonate in filling. Bedding at 55° to core axis. <u>INTERBEDDED LIMESTONE, PHYLLITIC LIMESTONE & PHYLLITE</u>; The majority of the limestone is blue-grey and silicified, otherwise it is greenish-grey or buff and less silicified. Bedding at 55° to 65° to core axis. Local shearing. 154'-156':- fragmented, rubblely. 163'-163.5':- quartz-carbonate vein. cuts core at 60°.</p>	
165'-167'	<p><u>DYKE MATERIAL</u>: Carbonatized, kaolinized and limonitic stained - buff-orange brown. Widely spaced blebs of pyrite. Mn fracture coatings. 166'-166.5':- MUD.</p>	
167'-190'	<p><u>INTERBEDDED PHYLLITE & LIMESTONE</u>; - Limestone is locally blue-grey, silicified over first 10', it is very siliceous, otherwise, and for the most part - limestone is greenish grey and less silicified. 167'-174.5':- core is fragmented and rubblely. Bedding at 50°-70° to core axis. 172':- 6" sand. 179.5':- 3" pva. 183.5'-183.5':- vein of quartz-carbonate at 70° to core axis 185.5':- Shear. 6" 25° to core axis.</p>	
190'-202'	<p><u>LIMESTONE</u>: Blue-grey, very siliceous, widely spaced thin phyllitic beds. Strata and veins (narrow) of carbonate throughout section. Phyllite content increases with depth. Bedding at 60° to core axis. Locally the phyllite is slightly graphitic.</p>	
202'	<p><u>END OF HOLE.</u></p>	

DRILL HOLE LOG

HOLE No. AF 86-3
PAGE 1 OF 2

COORDINATES 190m. E, 2m S.
ELEVATION 1473.0m. (4833ft.)
DIP -55°
AZIMUTH: 347°
SCALE -

CORE SIZE HW
HOLE STARTED Aug. 27, 1986
HOLE COMPLETED Aug. 28, 1986
LOGGED BY R. WILSON & A. M. FREY.

FOOTAGE	DESCRIPTION	DIP
0-10	<u>CASING.</u>	
0-28.5'	<u>PHYLLITE</u> ; with minor limestone interbedded. Core is very fragmented and rubble. Limestone is slightly silicified. 13'-14' - Limonitized, siliceous limestone fragments. 11.5' - Limonitized pug, fragments of limestone and phyllite. Bedding at 25° to 30° to core axis, phyllite is locally graphitic. 18' - pug. - phyllitic. 22.5' - ✓ (3") 28' - ✓ (6") 26'8" - 4" of limonitic pug. 24'2" - 6" dyke fragment. Core is increasingly silicified with depth.	
28.5'-32'	<u>DYKE</u> . Carbonatized and kaolinized, altered buff orange-brown. Numerous fractures - coated with Mn and limonite. Filled with brown stained calcite and siderite. In center of dyke alteration is not so intense. Here there are little emerald green spots - looks like fuchsite, maybe pale green sericite. 29' - 1" pug 29'4" - 1" pug	
32-36.5'	<u>LIMESTONE & PHYLLITE</u> : Thinly bedded. Limestone is blue-grey, silicified. Locally phyllitic. Numerous blebs and stringers of quartz-carbonate. 33'7" - buff orange brown dyke off shoots. (kaolinized and carbonatized) 36.5' - The competent zones of limestone are tightly brecciated with calcite and Mn infilling.	
36.5'-40.5'	<u>LIMESTONE & PHYLLITE BRECCIA</u> . - Limonite and carbonate matrix. Limestone is silicified, but reddish brown alteration. (Purple-brown on fresh surface). Phyllite is intense. Sheared. First 4" is a ironish-grey pug with limonite blebs. Sample No. 7279.	
40.5'-42.5'	<u>OXIDIZED ZONE</u> : Fault gouge, purple-black wad, limonite sheared phyllite and fragments of silicified limestone. Some quartzite manganese and manganese ore. Sandy zone. Lower contact at 35° to core axis, Sample No. 7280.	
42.5'-93.5'	<u>INTERBEDDED LIMESTONE & PHYLLITE</u> : Moderately to thickly bedded. Limestone is blue-grey and silicified. Bedding at 30° to 50° to core axis. Veins of calcite and buff carbonate thickening. Locally the limestone is phyllitic. Isoclinal folding evident. Limestone contains disseminated quartz locally. Limonite throughout especially in areas of phyllite.	
53.5'-88'10"	<u>DYKE</u> : Contact at 40° to core axis. First and last part altered buff orange-brown, otherwise green with kaolin + phenocrysts of feldspar and pyroxene (hornblende). Dyke is carbonatized throughout. 85'5' - 86.5' - phyllitic limestone inclusion. Pyrite present near contacts.	
88'10"-90.5'	<u>INTERBEDDED LIMESTONE & PHYLLITE</u> : Moderately to thickly interbedded. Most of limestone is blue-grey, silicified. Bedding at 30° to 50° to core axis.	

DRILL HOLE LOG

HOLE No. AF86-8
PAGE 2 OF 2

COORDINATES
ELEVATION
DIP
AZIMUTH
SCALE

CORE SIZE
HOLE STARTED
HOLE COMPLETED
LOGGED BY

FOOTAGE	DESCRIPTION	DIP
99.5'-102'	(CONTINUED) Phyllite beds generally host calcite and buff carbonate veins. <u>DYKE</u> : Andesitic, dark greenish grey, fine grained, aphanitic groundmass with small anhedral to subhedral phenocrysts of altered feldspar. Fairly massive. - Contacts at 50° to core axis. The limestone near the contacts appears to be 'baked'.	
102'-113'	<u>INTERBEDDED LIMESTONE + PHYLITE</u> : Limestone is blue-grey, silicified massive, with beds up to 1 1/2" thick. The interbedded phyllite is from a few inches to 1 foot thick. Limestone is dominant. Bedding at 50° to 55° to core axis.	
113'-114.5'	<u>DYKE</u> : Porphyritic, medium to dark green. Similar to 99.5'-102', except there are more phenos. Chilled contacts. The bedding in the following sediments at 114.5' is 55° to core axis, the dyke contact is normal to this.	
114.5'-119'	<u>MASSIVE PHYLITIC LIMESTONE</u> : Dark blue-grey, silicified, narrow (up to 1/4") beds of phyllite. Tightly fractured. Fine, disseminated and small blebs of pyrite throughout. 114.5'-116': - Several fragments, or 2"-3" irregular dyke offshoots. Cutting across ⊥ bedding.	
119'-123.5'	<u>DYKE</u> : - Light grey, hyalopilitic groundmass with numerous altered feldspar phenocrysts - black rimmed. Widely spaced tiny quartz-eyes. Apple green colored mineral throughout. Chilled contacts. Upper contact at 35° to core, 'butter' contact at 55° to core.	
123.5'-130'	<u>CALCAREOUS PHYLITE</u> : Thinly interbedded limestone with a predominant calcareous phyllite unit. Phyllite is sheared, along which there is limonitic stain. Gradational contact.	
130'-132.5'	<u>SILICIFIED PHYLITIC LIMESTONE</u> : Limestone is dark to medium grey, fairly massive. Abundant 1/4" carbonate stringers. Throughout there are blebs of emerald green micaceous mineral - fuschite or manasseite(?).	
132.5'-136'	<u>LIMESTONE</u> : Finely laminated, inter-queared blueish-grey and white laminations. Bedding at 25° to core axis.	
136'-152'	<u>LIMESTONE</u> : Dark to medium blue-grey, widely spaced silty bands. - phyllite - up to 2" across. Some is graphitic. 137'-138': Several shards of shale. The limestone is finely banded and locally shaly in bedding. The 137' unit is rusty, limonitic stained phyllite.	
152'	<u>END OF HOLE</u>	

DRILL HOLE LOG

HOLE No. AF86-9
PAGE 1 OF 4

COORDINATES 2 m. E, 78 m. N.
ELEVATION 1530 m. (5020 ft.)
DIP -50°
AZIMUTH 135°
SCALE —

CORE SIZE HW, NR4BQ
HOLE STARTED AUG. 29, 1986
HOLE COMPLETED SEPT. 5, 1986
LOGGED BY R. WILSON & A. M. FREW.

FOOTAGE	DESCRIPTION
0-9'	<u>CASING.</u>
0-46'	<u>INTERBEDDED LIMESTONE & PHYLLITE.</u> Mostly blue-gray, silicified limestone beds, up to 1.5' thick, with lesser 6"-9" phyllite beds. Limestone is pyritic, and locally phyllitic. Phyllite is calcareous throughout. Bedding at 40°-50° to core. Widely spaced knobs of quartz-carbonate. Gradational contact.
46'-77.5'	<u>INTERBEDDED LIMESTONE & PHYLLITE.</u> Similar to above except there is an increase in phyllite (up to 50%) Bedding at 35° to 55° to core axis. The beds are of equal thickness - 1.5 ft. Isoclinal folding evident. limonite stain throughout. Some phyllite is weakly graphitic. Shearing at 57.5', 62", and 65'.
77.5'-88'	<u>PHYLLITE.</u> Light buff, orange-brown phyllite and phyllitic limestone - variably minor limestone. Knobs of quartz-carbonate throughout. Some phyllite is graphitic. Bedding at 45° to core. Last 3" is pure.
88'-103.9'	<u>INTERBEDDED LIMESTONE & PHYLLITE.</u> Moderate to thickly interbedded. Some limestone is phyllitic. Phyllite dominant. The limestone is silicified. The phyllite is calcareous. Quartz-carbonate knobs throughout. Phyllite locally graphitic. The limestone is blue-gray except near phyllite bands where it is limonite stained. Pyrite is pervasive.
103.9"-105.5'	<u>PHYLLITE.</u> Thinly bedded phyllite and very phyllitic limestone. Bedding at 30° to core. 105"- Phyllite is graphitic.
105.5'-117.5'	<u>INTERBEDDED LIMESTONE & PHYLLITE.</u> The limestone grades in and out of a more phyllitic limestone. Limestone up to 6", phyllite up to 1'. Sheared locally. Where limestone is blue-gray it is silicified. Where it is limonite stained it is less silicified. Bedding at 40° to 55° to core. The limestone and phyllite is locally pyritic. Carbonate stringers throughout. Some phyllite is graphitic.
117.5'-122.5'	<u>MASSIVE LIMESTONE.</u> Blue-gray, silicified, pyritic, contains thin bands of phyllite. Bedding at 40° to core. Interbedded with carbonate throughout.
122.5'-125.5'	<u>MODERATELY BEDDED LIMESTONE & PHYLLITE.</u> Limestone up to 6" phyllite up to 1". Phyllite content increases with depth. Bedding mainly. The limestone is blue-gray, silicified. Phyllite occasionally graphitic. Limestone is locally pyritic. Bedding at 50° to core. Phyllite limonite stained - orange-brown, widely spaced carbonate stringers.
125.5'-151.5'	<u>LIMESTONE.</u> Massive, blue-gray, silicified, pyritic with widely spaced narrow phyllitic beds. Limonite stain.

DRILL HOLE LOG

HOLE No. AF86-C
PAGE 2 OF 4

COORDINATES
ELEVATION
DIP
AZIMUTH
SCALE

CORE SIZE
HOLE STARTED
HOLE COMPLETED
LOGGED BY

FOOTAGE	DESCRIPTION	DIP
	(continued)	
151.5' - 156.5'	<u>PHYLLITE & PHYLLITIC LIMESTONE</u> : Bands of phyllite locally limonitized and graphitic. Knobs of quartz-carb. throughout. Bedding at 55° to core.	
156.5' - 159.5'	<u>INTERBEDDED LIMESTONE & PHYLLITE</u> : Limestone is blue-grey, silicified, locally phyllitic. Phyllite dominant. Abundant isoclinal folds. Bedding at 35° to core. Much shearing throughout.	
159.5' - 184'	<u>MASSIVE LIMESTONE</u> : Blue-grey, silicified. Pervasively pyritic. Widely spaced narrow phyllite bands. Bedding at 40° to core. Phyllite content increases with depth. Knobs of quartz-carbonate widely spaced throughout. Wide spaced limonite stain.	
184' - 193'	<u>INTERBEDDED PHYLLITIC LIMESTONE & PHYLLITE</u> : - Blue grey except where limonitic stain. Silicified. Much isoclinal folding. Carbonate knobs and stringers throughout. Bedding at 30° to 40° to core. Where silicification is strongest there is much disseminated pyrite. Where shearing occurs the phyllite is graphitic. Axial planes of the isoclinal folds are parallel to bedding.	
193' - 194'	<u>GOUGE</u> : Muddy, thick, clayey gouge, with fragments of graphitic phyllite and silicified limestone.	
194' - 205.5'	<u>INTERBEDDED LIMESTONE & PHYLLITE</u> : Blue grey, silicified phyllitic limestone up to 2' thick with interbedded limonite stained phyllite up to 1' thick. Isoclinal folding evident. Pervasively pyritic throughout. Much carbonate veining throughout. 197-205.5' - pronounced increase in limonite stain - possibly due to pyrite.	
205.5' - 221'	<u>PHYLLITE</u> : Dark grey to black (graphitic) phyllite with narrow (up to 2") interbedded light grey limestone. Much carbonate as knobs and stringers throughout. 219.5'-220' - gouge.	
221' - 249'	<u>LAMINATED LIMESTONE</u> : With narrow interbedded phyllite. Angular clasts of light brown, fine grained shaley material throughout. Much light brown limonite stain.	

DRILL HOLE LOG

HOLE No. AF 86-
PAGE 3 OF 4 9

COORDINATES
ELEVATION
DIP
AZIMUTH
SCALE

CORE SIZE
HOLE STARTED
HOLE COMPLETED
LOGGED BY

FOOTAGE	DESCRIPTION	DIP
	(continued) massive limestone beds at 226'-229 and 244.5'-248'. The lamination is fine and the limestone and silty interbeds are mostly 1/4" to 1/2" thick. Bedding at 55° to core. Locally the phyllite is graphitic.	
249'- 252'	<u>DYKE</u> : Light brown, leached, extremely schistose.	
252'- 259'	<u>PHYLLITE</u> : Dark grey to greenish grey. Wide spaced blebs of apple green micaceous mineral - fuchsite or mariposite (?) (could be extremely schistose and altered dyke.)	
259'- 294'	<u>LAMINATED LIMESTONE & PHYLLITE</u> . Limestone dominant. Laminations up to 2", but generally less than 1". Bedding at 55° to core. Limestone is fine grained, light blue-grey, siliceous.	
294'- 310'	<u>PHYLLITE</u> : With interbedded limestone. Phyllite up to 2.5', limestone 2"-3". Mottled appearance. (calcareous phyllite.)	
310'- 317'	<u>Laminated Limestone</u> : Minor, narrow, wide spaced phyllite. Limestone is blue grey, silicified.	
317'- 324.5'	<u>PHYLLITE</u> : Calcareous, minor narrow (1/2") beds of limestone. Limonite stain. Bedding is along core. (Going through axis of isoclinal fold.)	
324.5'- 354'	<u>LAMINATED LIMESTONE</u> : Same as 310'-317'. Isoclinal folds throughout.	
354'- 373'	<u>PHYLLITE</u> : with interbedded limestone Same as 294'-310'. Isoclinal fold at 372'. Bedding at low angle to core.	
373'- 382'	<u>LAMINATED LIMESTONE</u> : with minor phyllite. Same as 310'-317'. Bedding at 55° to core.	
382'- 418'	<u>PHYLLITE</u> : with interbedded limestone. Much like 294'-310'. Bedding at 55° to core. Locally phyllite is calcareous and mottled in appearance. Small isoclinal (drag folds) throughout.	
418'- 453.5'	<u>LIMESTONE</u> : with Phyllite interbeds. Same as 310'-317'. Bedding at 45° to core. Locally limestone is 3' thick. Blue-grey, silicified.	
453.5'- 463'	<u>LIMESTONE</u> : Minor, widely spaced narrow phyllite beds (up to 1 1/2") Limestone is blue-grey, finely laminated.	

DRILL HOLE LOG

HOLE No. AF86-
PAGE 4 OF 4 9

COORDINATES
ELEVATION
DIP
AZIMUTH
SCALE

CORE SIZE
HOLE STARTED
HOLE COMPLETED
LOGGED BY

FOOTAGE	DESCRIPTION	DIP
	(CONTINUED)	
463'- 485.5'	<u>PHYLLITE + LIMESTONE INTERBEDDED</u> : Limestone upto 5" thick, Phyllite upto 2' thick. Bedding at 58° to core.	
485.5'- 497'	<u>PHYLLITE</u> : Dark grey, contorted. Minor rusty brown limonitic stain. Locally graphitic. White carbonate veins and stringers throughout.	
497'- 511.5'	<u>DYKE</u> : Fine to medium grained, remnant pyroxene (hornblende) phenocrysts. Finely disseminated pyrite. Light grey dacitic looking.	
511.5'- 531'	<u>PHYLLITE</u> : Same as 485.5'-497'. Contact at 531' cuts core at 30° to core axis.	
531'- 532'	<u>DYKE</u> : Same as 497'-511.5'.	
532'	<u>END of HOLE</u>	

DRILL HOLE LOG

HOLE No. AF-86-40

PAGE 1 OF 2

COORDINATES 73.5 m W, 15 m. S.
 ELEVATION 1514.8 m. (4970 ft.)
 DIP -80°
 AZIMUTH 332°
 SCALE —

CORE SIZE HW
 HOLE STARTED SEPT. 5, 1986
 HOLE COMPLETED SEPT. 6, 1986
 LOGGED BY A.M. FREW.

FOOTAGE	DESCRIPTION	DIP
0-4'	CASING.	
0-22'	LIMESTONE: Medium to fine grained, light grey. Interbedded thin phyllite bands. (less than 1/4") Stringers of white carbonate. Limonitic staining.	
22'-23'	FAULT: Sandy, limonitic gouge. Light brown, dark brown, yellowish and reddish.	
23'-36'	PHYLLITE + LIMESTONE: Predominantly phyllite - up to 2' thick, with interbedded limestone (up to 2" thick). Dark reddish brown (siderite) crystals throughout.	
36'-38.5'	23'-24' - Vuggy quartz-carbonate vein at 40° to core. OXIDIZED PHYLLITE: Intensely limonitic, calcareous phyllite. Dark brown and orange-brown stain. Minor Mn. replacement. Last 4" is vuggy. Sample No. 7231	
38.5'-40.5'	OXIDIZED ZONE: Limonitic, hematitic, manganeseiferous oxidized zone. Fragments appear to be phyllite, but original rock completely altered and replaced. Badly broken. Some orange limonite widely spaced throughout zone. Contacts chertified. 38.5'-39' - gouge Sample No. 7232 40 - 40.5' - gouge	
40.5'-42'	PHYLLITE: Phyllite with fragments of limestone. Somewhat brecciated with white and manganeseiferous calcite matrix. Minor limonite.	
42'-46.5'	OXIDIZED ZONE: Vuggy, calcareous phyllite, with much manganese replacement. Dark brown, orange-brown, and light rusty brown limonite. Tiny black crystals of Mn throughout. Sample No. 7233. 44'-45' - gouge 46-46.5' - gouge.	
46.5'-62'	LIMESTONE / PHYLLITE BRECCIA. Blocks of coarsely brecciated phyllite and limestone within a finer breccia with fragments as small as 1/2". The larger blocks are up to 2 1/2" across. White and dark orangey-brown matrix. Mn throughout. 58'-59' - vuggy 60.5' - shear.	
62'-66.5'	LIMESTONE BRECCIA: Fragments of dark grey, silicified limestone in a light breccia. White, buff and dark brown carbonate matrix. Some manganeseiferous calcite in matrix. Wide spaced siderite. Mn crystals coating fracture surfaces and voids.	
66.5'-71.5'	OXIDIZED ZONE: Manganese, limonite and hematite altered and replaced limestone with what appears to be fragments of completely kaolinized and leached dye. Blocks. Vuggy. Much black sooty Mn. 67'-69' - gouge 69'-71.5' - gouge. Much orange-brown limonite throughout section. SAMPLE No. 7234	

DRILL HOLE LOG

HOLE No. AF86-10
PAGE 2 OF 2

COORDINATES
ELEVATION
DIP
AZIMUTH
SCALE

CORE SIZE
HOLE STARTED
HOLE COMPLETED
LOGGED BY

FOOTAGE	DESCRIPTION	DIP
71.5'- 102'	<p>(CONTINUED)</p> <p><u>DYKE BRECCIA</u>. Tightly brecciated dyke; fragments have been completely leached, kaolinized and carbonatized. Light brown limonite stain is pervasive. Matrix is white carbonate.</p> <p>72'-73'4" :- gouge - with black Mn. and limonite alteration.</p> <p>75.5'-77' :- gouge - as above.</p> <p>80-82 :- gouge - as above.</p> <p>84-85 :- gouge - as above.</p> <p>91-93 :- limestone fragment.</p> <p>93-95.5 :- phyllite (graphitic) fragment.</p>	
102'- 117'	<p><u>DYKE</u>: Medium to fine grained, light grey. Abundant apple green micaceous mineral (fuschite?) possible green sericite. Widely spaced tiny quartz-eyes. Silicified throughout - carbonatized locally. Looks felsic, but most likely altered basic. Buff staining near narrow carbonate stringers, and fractures. Last 1' weakly brecciated.</p>	
117'	<p><u>END OF HOLE</u></p>	

DATE Sept 7 1966 PROSPECT ORO Yukon SURVEYOR T. Rick RODMAN S. Powell LINE NO. _____ PAGE 1

Π ₀	AZIMUTH	V2 STADIA	STADIA	HAIR	ROD	ANGLE	DIFF.	DIFF. ELEV.	H.I.	ELEVATION	STATION & REMARKS
											Take off elevation is from page 2. BL Marker near the north end of trench 1 was assigned the arbitrary value of 5,000 feet - 1520.0 meters *
⊙										1473.0	DDH 8
π	36°43'		93 ^s	M	3.15	-21°00'	-31.3	+34.4	1507.4		
	33°43'		100 ^s	M	2.45	-20°00'	-32.1	-39.5		1472.9	Trench 7 beside marker
	36°13'		34 ^r	M	3.75	-20°30'	-11.1	-14.9		1492.5	DDH 7
	3°00'		33	M	3.3	-17°00'	-7.2	-12.5		1494.9	Center of trench 6
	340°36'		37	M	3.6	-3°00'	-1.9	-5.5		1501.9	Marker trench 6
	308°54'		39	M	0.9	+2°00'	+1.4	+0.5		1507.9	Marker trench 5
			00					-1.3		1505.1	S. end trench 5
	120°48'		39	M	3.3	-14°00'	-9.2	-12.5		1494.9	BM #1 Rock 30' up road
	134°03'		18	M	3.6	-12°00'	-3.7	-7.3		1500.1	of road
	240°23'		13 ^s	M	1.4	-	-	-1.4		1506.0	S. end trench 4
	271°23'		32	M	1.7	-	-	-1.7		1505.7	center trench 4
	277°45'		53	M	1.3	+8°00'	+7.3	+6.0		1513.4	Marker trench 4
	347°03'							+3°32'			peak
	5°55'							-0°30'			Comp.
	17°04'							+2°46'			Station 10

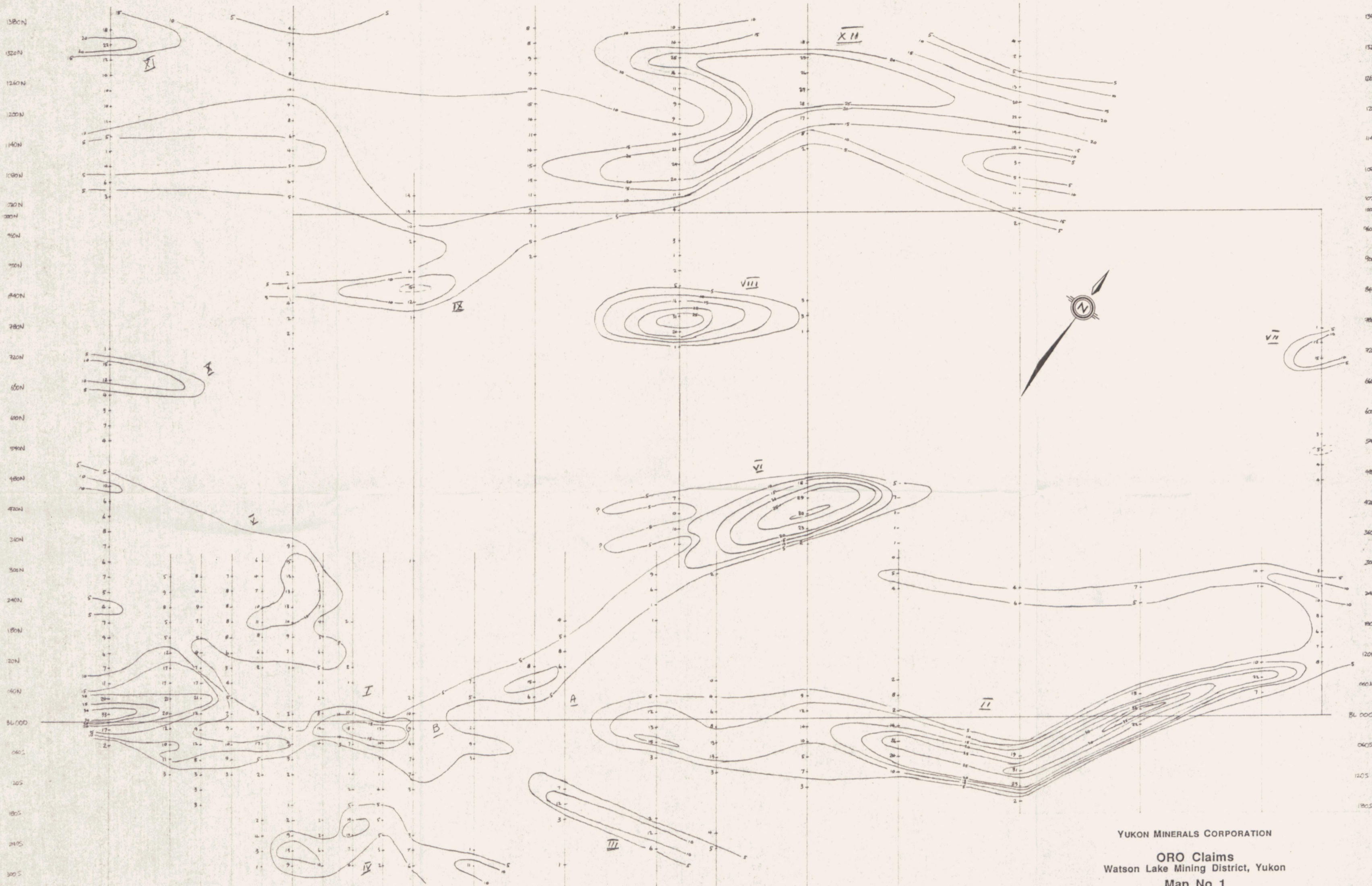
Yukon Minerals Corporation

DATE Sept 7 1966 PROSPECT ORO Yukon SURVEYOR T. Rick RODMAN S. Powell LINE NO. _____ PAGE 2

Π ₀	AZIMUTH	V2 STADIA	STADIA	HAIR	ROD	ANGLE	DIFF.	DIFF. ELEV.	H.I.	ELEVATION	STATION & REMARKS
⊙	256°00'		75	M	0.5	+17°00'	+9.1	+5.6		1516.0	Marker Trench 3
π	45°16'		18	M	4.0	-3°00'	-0.9	+4.9	1520.9		
	38°00'		11	M	3.1	-	-	-3.1		1517.8	Marker Trench 2
	57°22'		31	M	3.8	-12°00'	-6.3	-10.1		1510.8	center trench 3
	72°13'		48	M	3.5	-8°00'	-6.6	-10.1		1510.8	S. end trench 3
	76°38'		27	M	3.7	-7°00'	-3.3	-7.0		1513.9	DDH 6
	83°53'		19	M	3.6	-4°00'	-1.3	-4.9		1516.0	center trench 2
	137°00'		21	M	3.7	-4°00'	-1.4	-5.1		1515.8	DDH 3 + 4 + 5
	111°30'		55	M	3.4	-5°00'	-4.8	-8.2		1512.7	DDH 1 + DDH 2
			00					-1.3		1519.6	-
	155°22'		25	M	3.6	-5°00'	-2.2	-5.8		1515.1	end trench 1
	170°23'		17	M	3.9	-8°00'	-2.3	-6.2		1514.7	center trench 1
	221°23'		15	M	2.1	-	-	-2.1		1516.6	Marker Trench 1 5th mark.
	219°26'		252	M	2.9	+13°30'	+57.2	+54.3		1575.2	BM #2 rock approx top of trench beside road
	310°40'		77	M	1.3	+8°00'	+10.6	+9.3		1530.2	DDH 9
	252°23'		17	M	1.5	+2°00'	+0.6	-0.9		1520.0	BL 4M 30' 00' E.S. of Road *
	230°00'		26	M	0.7	-2°00'	-0.9	-1.6		1519.3	Li ⁺ Marker 6

Yukon Minerals Corporation

L6W L4W L3W L2W L1W L0 L1E L2E L3E L4E L6E L8E L9E L12E L14E (15M) L17E (18M) L20E (21M) L24E (24M) L28E (27M) L32E (30M)

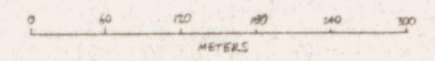


YUKON MINERALS CORPORATION
ORO Claims
Watson Lake Mining District, Yukon
Map No 1
VLF EM SURVEY (EM16)
FRASER FILTER MAP

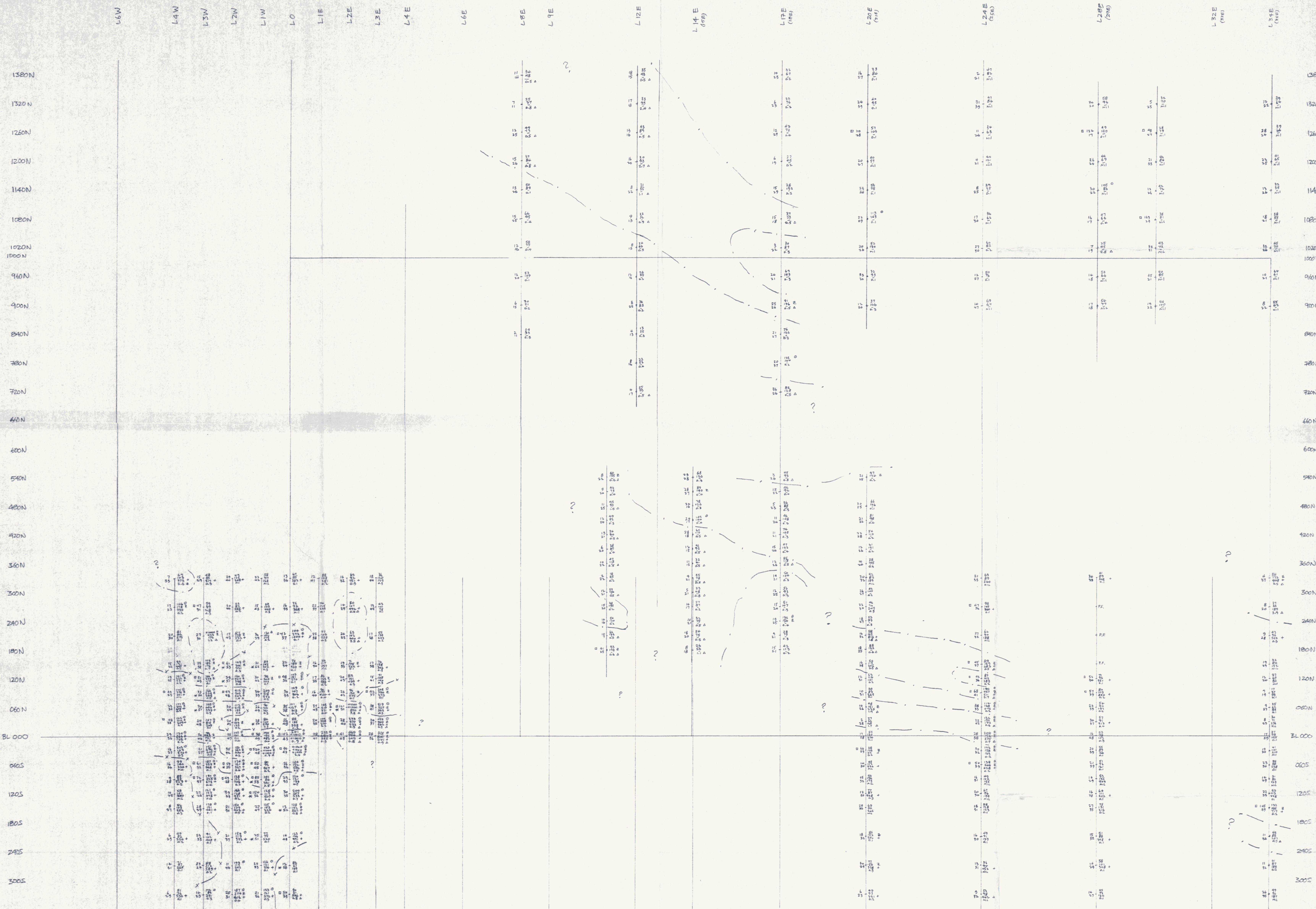
Station - Cutler, Maine (24.0 K.Hz)
Scale 1:6000

surveyed by G Davidson - July 27 1986
traced by A. M. Frew - September 1986

091877



YUKON MINERALS CORPORATION
ORO Claims
Watson Lake Mining District, Yukon
Map No 1
VLF EM SURVEY (EM16)
FRASER FILTER MAP
Station - Cutler, Maine (24.0 K.Hz)
Scale 1:6000
surveyed by G Davidson - July 27 1986
traced by A. M. Frew - September 1986

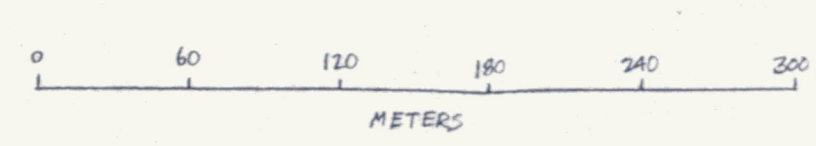


ORDER OF PRECEDENCE
IN P.P.M.

As
Pb
Sb
Mn
Ag

- * = SITE OF HIGH ARSENIC (50+ppm)
- = SITE OF HIGH ARSENIC (40+ppm)
- = SITE OF HIGH LEAD (100+ppm)
- ⊕ = SITE OF HIGH ZINC (100+ppm)
- △ = SITE OF HIGH MANGANESE (100+ppm)
- △ = SITE OF HIGH SILVER (0.5+ppm)

—•—•— = AREA OF HIGH SILVER
 —x—x— = AREA OF HIGH LEAD



YUKON MINERALS CORPORATION
 ORO Claims
 Watson Lake Mining District, Yukon
 Map No 2
SOIL GEOCHEMICAL SURVEY 091877

Scale 1:3000
 by A. M. Frew - August 1986
 to accompany report by A M Frew dated October 17 1986



- LEGEND**
- +^m trench marker
 - BM bench mark
 - ◇ CP claim post
 - DDH # diamond drill hole
 - collar
 - surface trace
 - end of hole
 - △ instrument set-up
 - + survey point
see survey notes for elevations
 - 1510 contour -elevation in metres
 - ◇^m marker for trench 1; this was assigned an arbitrary elevation of 1518.8 metres, based on information from NTS Map 105-B-1
All elevations are based on this

CP

Post 2	YA 70194
1	70196
2	70195
1	70197

YUKON MINERALS CORPORATION

ORO Claims
Watson Lake Mining District, Yukon

Map 3
TOPOGRAPHIC SURVEY
Trenches &
Diamond Drill Hole Locations

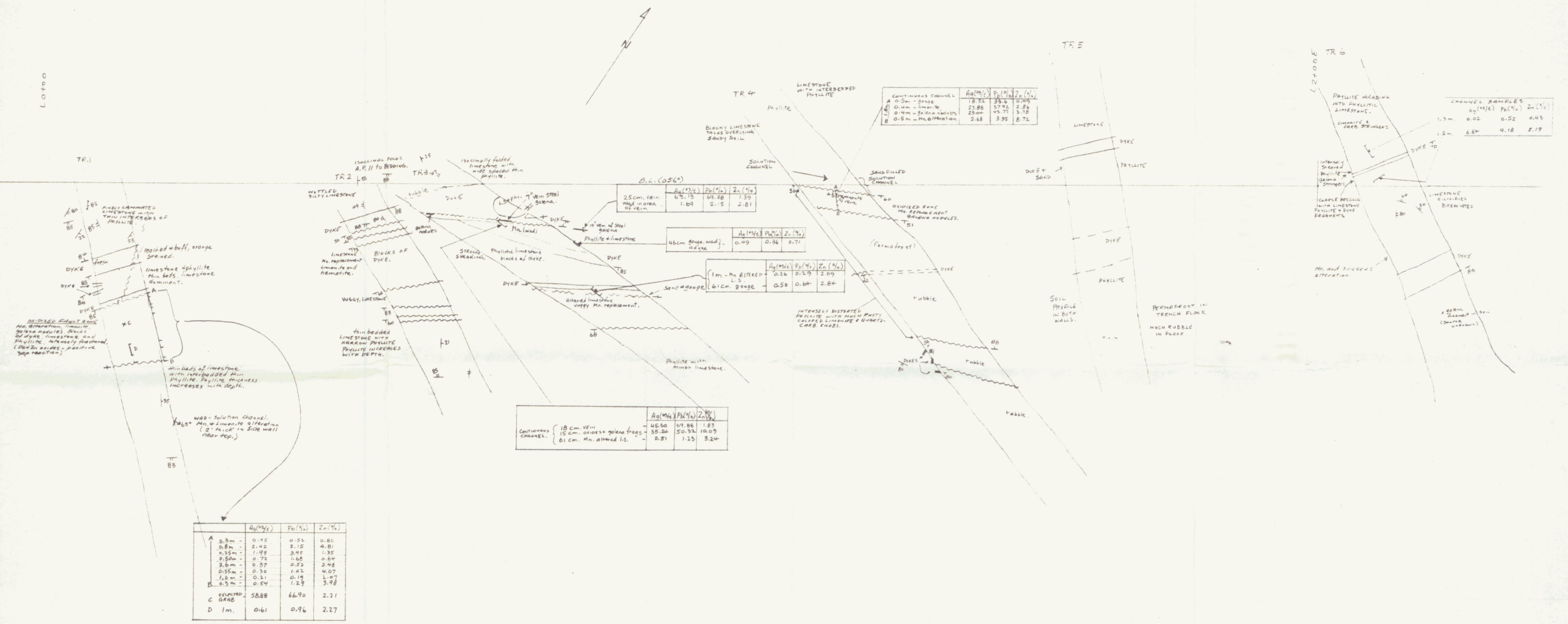
Scale 1:500
Surveyed by
A. Rich
September 7 1986

to accompany report by A M Frew dated October 17 1986

survey conducted using a Wild T0 theodolite and 4 metre stadia rod
contour interval 10 metres

091877

Lotoo



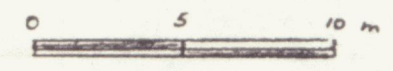
YUKON MINERALS CORPORATION
 ORO Claims
 Watson Lake Mining District, Yukon

GEOLOGY of TRENCHES 1-6

Scale 1:250
 by
 A.M Frew &
 R Wilson
 August 1986

091877

to accompany report by A M Frew dated October 17 1986



OFFERING MEMORANDUM

09 1877

THIS IS AN OFFERING MEMORANDUM WHICH DESCRIBES THE BUSINESS AND AFFAIRS OF YUKON MINERALS CORPORATION, AN ALBERTA JUNIOR MINERAL RESOURCE CORPORATION WHOSE SHARES ARE LISTED AND POSTED FOR TRADING ON THE ALBERTA STOCK EXCHANGE, AND HAS BEEN PREPARED PRIMARILY FOR DELIVERY TO AND REVIEW BY SOPHISTICATED PURCHASERS SO AS TO ASSIST THOSE PURCHASERS TO MAKE AN INVESTMENT DECISION IN RESPECT OF SECURITIES BEING SOLD IN A DISTRIBUTION TO WHICH SECTION 81 OR 97 OF THE SECURITIES ACT (ALBERTA) WOULD APPLY BUT FOR THE AVAILABILITY OF ONE OR MORE OF THE EXEMPTIONS CONTAINED IN SECTION 107(1)(D) AND (R) OF THE SECURITIES ACT (ALBERTA) AND BY EXEMPTION UNDER THE LAWS OF THE YUKON TERRITORY.

This offering memorandum is for the use of only those persons to whom it is transmitted by the directors and officers of the Corporation or by any registrants on behalf of the Corporation and it is not to be reproduced or used, in whole or in part, for any other purpose. It is not and under no circumstances is to be construed as a public offering or advertisement of the securities referred to herein. It has not been reviewed by any Securities Commission or similar authority in Canada nor have such authorities in any way passed upon the merits of the securities referred to herein and any representations to the contrary is an offence. This document is an offering memorandum, not a prospectus.

June 30, 1986

YUKON MINERALS CORPORATION

a junior mineral resource corporation incorporated
pursuant to the laws of the Province of Alberta

50 Units representing 8,000 Common Shares
per Unit at a Subscription Price of \$6,000 per Unit

Subscription Price: \$6,000 per Unit at \$0.75 per Common Share
Minimum Subscription Per Subscriber: One Unit of 8,000 Common Shares
at an Aggregate Cost Per Subscriber of \$6,000.

Yukon Minerals Corporation ("Yukon Minerals" or the "Corporation"), through its directors and officers and through any investment dealer or broker-dealer registered in the Province of Alberta who are authorized by the Corporation to sell Units, offers, on a best efforts basis, a maximum of 50 Units representing 8,000 common shares (hereinafter referred to as the "Flow-Through Common Shares") per Unit and a minimum of 10 Units representing 8,000 Flow-Through Common Shares per Unit at a price per Unit of \$6,000. Each Subscriber must purchase a minimum of one Unit at a minimum aggregate cost of \$6,000.

	NUMBER OF UNITS	PRICE PER UNIT TO SUBSCRIBERS (1)	COMMISSION (2)	NET PROCEEDS TO CORPORATION (3)
Per Unit		\$ 6,000	\$ 600	\$ 5,400
Minimum Offering	10	\$ 60,000	\$ 6,000	\$ 54,000
Maximum Offering	50	\$300,000	\$30,000	\$270,000

All amounts are Canadian dollars unless otherwise indicated.

TABLE OF CONTENTS

(1) All proceeds from Subscriptions received by the Corporation on behalf of Subscribers will be held in a separate account and will not be commingled with any other monies. If by July 30, 1986 the Corporation receives and is prepared to accept Subscriptions for at least the Minimum Offering of at least 10 Units for an aggregate of at least \$60,000, then upon satisfying the conditions herein for the Minimum Closing, (namely, a closing which will occur if on or before July 30, 1986 Subscriptions are received for at least the Minimum Offering and the Minimum Closing Requirements), the aggregate proceeds from at least the Minimum Offering (together with such other proceeds from Subscriptions in excess of the Minimum Offering then in the hands of the Corporation) will be accepted by the Corporation. All proceeds from Subscriptions received by the Corporation after the Minimum Closing will be released to the Corporation immediately after the Corporation has accepted such Subscriptions.

(2) A commission of 10% for each Subscription is payable only to those investment dealers or broker dealers registered in the Province of Alberta who are authorized by the Corporation to sell Units) for which they obtain a Subscription and for which Subscription Units are subsequently issued but no commissions will be paid to the directors and officers of the Corporation for Units which they sell.

(3) Before deducting expenses of this offering memorandum estimated to be \$6,000.

The Flow-Through Common Shares offered hereby will be distributed to certain qualified Subscribers: the qualification of such Subscribers will be predicated upon the availability of one or more of the exemptions contained in Section 107(1)(d) and (r) of the Securities Act (Alberta) or of the laws of the Yukon Territory. Consequently, this offer for sale of the securities herein described is made pursuant to the terms and conditions of the exemptions as have been prescribed by the Securities Act (Alberta). See "Securities Act and Regulations - Filings". A holding period has been prescribed by the Securities Act (Alberta), during which period the securities acquired may not be sold.

These securities are highly speculative. The Flow-Through Common Shares are designed for persons who are prepared to accept the high risks inherent in the exploration of mineral claims and the Corporation has established neither proven nor probable reserves of ore on its mineral claims. The price of this offering was determined solely by the management of the Corporation and there is no market for the Flow-Through Common Shares offered hereunder or common shares of the Corporation and all Subscribers will be required to hold their securities for a minimum of twelve (12) months. See "Speculative Nature of the Securities" and "Securities Act and Regulations - Filings". Therefore, these Flow-Through Common Shares are not suited for Subscribers who may need to dispose of their investment in a timely manner. Moreover, Subscribers of the Units may be liable for any damage arising from exploration work conducted on the mineral claims on their behalf. See "Liability and Indemnity of Subscribers".

The Flow-Through Common Shares are offered by the Corporation through the officers and directors of the Corporation and through any investment dealers or broker-dealers registered in the Province of Alberta who are authorized by the Corporation to sell Units on a "best efforts" basis, if, as and when issued, and subject to the acceptance by the Corporation of each Subscription. Minimum Closing will occur upon the receipt by the Corporation of a minimum amount of \$60,000 and should the minimum amount of \$60,000 not be reached by July 30, 1986, all proceeds will be returned to Subscribers, without interest or deduction.

To subscribe, a Subscriber must pay by cheque, made payable to the Corporation for the full amount of the Units for which the Subscriber wishes to subscribe and by completing the appropriate Subscription Agreement.

	<u>PAGE</u>
THE CORPORATION	3
BUSINESS OF THE CORPORATION	3
History and Operations of the Corporation	3
The Assignment of the Scheilenberg Acquisition Agreement and the Oro Mineral Claims	3
THE FREW REPORT ON THE ORO MINERAL CLAIMS	4
Summary	4
Introduction	4
Figure No. 1 - Property Location	6
History	7
Physiography and Vegetation	7
Property	7
Figure No. 2 - Oro Mineral Claims Map	8
Regional Geology	9
Property Geology	9
Observations	9
Figure No. 3 - Oro Mineral Claims - Regional Geology	10
Conclusions and Recommendations	12
Phase I	12
Phase II	12
Budget	12
MANAGEMENT AND KEY PERSONNEL	13
THE OFFERING	14
Subscription Procedure	14
Minimum Closing Requirements	14
USE OF PROCEEDS	15
CANADIAN INCOME TAX CONSEQUENCES	16
SECURITIES ACT AND REGULATIONS - FILINGS	19
The Exemptions	20
Filings	21
Restrictions on Resale	21
DESCRIPTION OF SHARE CAPITAL	21
CAPITALIZATION	22
PRIOR SALES	22
PRINCIPAL SHAREHOLDERS	22
DIRECTORS AND OFFICERS	23
DIVIDEND POLICY	24
REMUNERATION OF DIRECTORS AND SENIOR OFFICERS	24
DIRECTORS' AND MANAGEMENT STOCK OPTIONS	25
PROMOTERS.....	25
ESCROWED SECURITIES	25
MATERIAL CONTRACTS	26
CONFLICTS OF INTEREST	26
SPECULATIVE NATURE OF THE SECURITIES	27
LIABILITY AND INDEMNITY OF SUBSCRIBERS	27
INTEREST OF MANAGEMENT AND OTHERS IN MATERIAL TRANSACTIONS	28
PRICE RANGE OF COMMON SHARES	28
AUDITORS, TRANSFER AGENT AND REGISTRAR	28
FINANCIAL STATEMENTS	29
PURCHASER'S CONTRACTURAL RIGHTS	34
CERTIFICATES	36

THE CORPORATION

Yukon Minerals Corporation ("Yukon Minerals" or the "Corporation") was incorporated as a distributing corporation by certificate of incorporation issued pursuant to the provisions of the Business Corporations Act (Alberta) on April 4, 1986.

The head office of the Corporation is located at 11003 - 84 Avenue, Edmonton, Alberta, T6G 0V6, and the registered office of the Corporation is 751 Esso Tower, 10060 Jasper Avenue, Edmonton, Alberta, T5J 2P4.

BUSINESS OF THE CORPORATION

History and Operations of the Corporation

The Corporation has not conducted any operations other than:

- (1) To issue by prospectus dated May 15, 1986 a maximum of 1,000,000 Common Shares at \$0.05 per Common Share for a total aggregate consideration of \$50,000;
- (2) to list and post its Common Shares for trading on the Alberta Stock Exchange;
- (3) to enter into discussions with industry partners and others and to search for mineral prospects; and
- (4) to enter into an agreement dated June 24, 1986 with Anthony Rich, Terence C. McCrory and William Preston (the "Assignment of the Schellenberg Acquisition Agreement") to acquire thirty (30) contiguous mineral claims located in the Watson Lake Mining District, Yukon Territory (the "Oro Mineral Claims") in exchange for Three Hundred Thousand (300,000) fully paid and non-assessable Common Shares of the Corporation, all of which Common Shares have been escrowed pursuant to an escrow agreement dated June 24, 1986 (the "Escrowed Agreement"), the payment of \$10,000 to the Assignors on June 25, 1987 for monies expended on the Oro Mineral Claims and the assumption of all the terms and conditions contained in the Schellenberg Acquisition Agreement. Rich and McCrory are the Secretary-Treasurer and President of the Corporation and Rich, McCrory and Preston are directors. See "Interest of Management and Others in Material Transactions". The Oro Mineral Claims are the subject of an independent geological report prepared by Allan D. Frew ("Frew"), B.Sc., F.G.A.C. (the "Frew Report").

The Assignment of the Schellenberg Acquisition Agreement and the Oro Minerals Claims

By the Assignment of the Schellenberg Acquisition Agreement, the Corporation obtained an undivided 100% interest in thirty (30) contiguous mineral claims subject to the payment to Schellenberg of a 10% net profit interest and the requirement that the Corporation perform an aggregate of \$10,000 of work on the Oro Mineral Claims at the rate of \$5,000 per annum on or before September 10, 1986 and September 10, 1987 and, thereafter, \$5,000 per annum and the

payment of \$5,000 or the 10% net profits interest of production from the claims, whichever is greater on or before September 10, 1986 and September 10, 1987 and, thereafter, to pay the sum of \$5,000 per annum on each anniversary date of the agreement and the granting of an option to the Corporation to purchase 50% of the 10% net profit interest at any time for the sum of \$125,000.

The Assignors, pursuant to the terms of the Schellenberg Acquisition Agreement, paid \$7,500 on the execution of the agreement and performed such work thereon as was necessary to determine its potential. The Corporation in evaluating the Oro Mineral Claims engaged the services of Frew to provide a report to the Corporation so as to determine whether it should be acquired and such report recommended the acquisition of the Oro Mineral Claims.

THE FREW REPORT ON THE ORO MINERAL CLAIMS

Summary

Recently trenched structure on the Oro mineral property is seen to contain intriguing silver-lead mineralization which is similar to other major discoveries in this newly recognized silver-lead-zinc belt, which is known as the McCrory Silver Belt, in southeastern Yukon. Preliminary samples from one of the trenches assayed in excess of 45 oz/ton and 75% Pb.

Characteristic manganese oxide, "wad", is pervasive throughout the observed surface expression of a major fault structure which crosses the claims. This fault is seen to have a strike length of several kilometres, extending northeast-southwest across the entire width of the property. Surface features indicate the existence of other parallel fault structures.

In 1985, a silver-lead discovery was made on the property which lies immediately southeast of the Oro. This discovery has grades averaging 115 oz/ton Ag across 18 inches. Varying degrees of success are being achieved on other nearby discoveries in this new Silver Belt. These properties include the Meister of Getty Minerals and Regional Resources and the Wolf of PakMan Resources. The CMC property of Silver Hart Mines is proceeding towards production. Geological characteristics of all these properties are much similar.

It is recommended that immediate consideration be given to acquisition of the Oro mineral claims and that an exploration program be implemented forthwith.

Introduction

In June 1986, Mr. Terence McCrory, President of the Corporation, requested Allan M. Frew, B.Sc., F.G.A.C., to assess the exploration merits and potential of the Oro Mineral Claims, Watson Lake Mining District, Yukon. This assessment involved a review of the available data, and a visual examination of the property which took place during a visit there on June 6, 1986.

The property represents excellent exploration possibilities by virtue of the existence of silver-lead-zinc mineralization contained within a major fault structure, and further by virtue of its being bounded to the east and south by

the Jack Claim Group, on which major high grade silver-lead-zinc discoveries were made in 1985. Certain similarities of geology exist as on properties in the general area, which properties are known as: the Meister, the Wolf, the Midway and Silver Hart, all of which are at varying stages of exploration and development.

Allan M. Frew, B.Sc., F.G.A.C. is familiar with the Jack Claim Group because of organizing and implementing the 1985 exploration program there, and being responsible for the resultant discoveries of silver-lead-zinc veins.

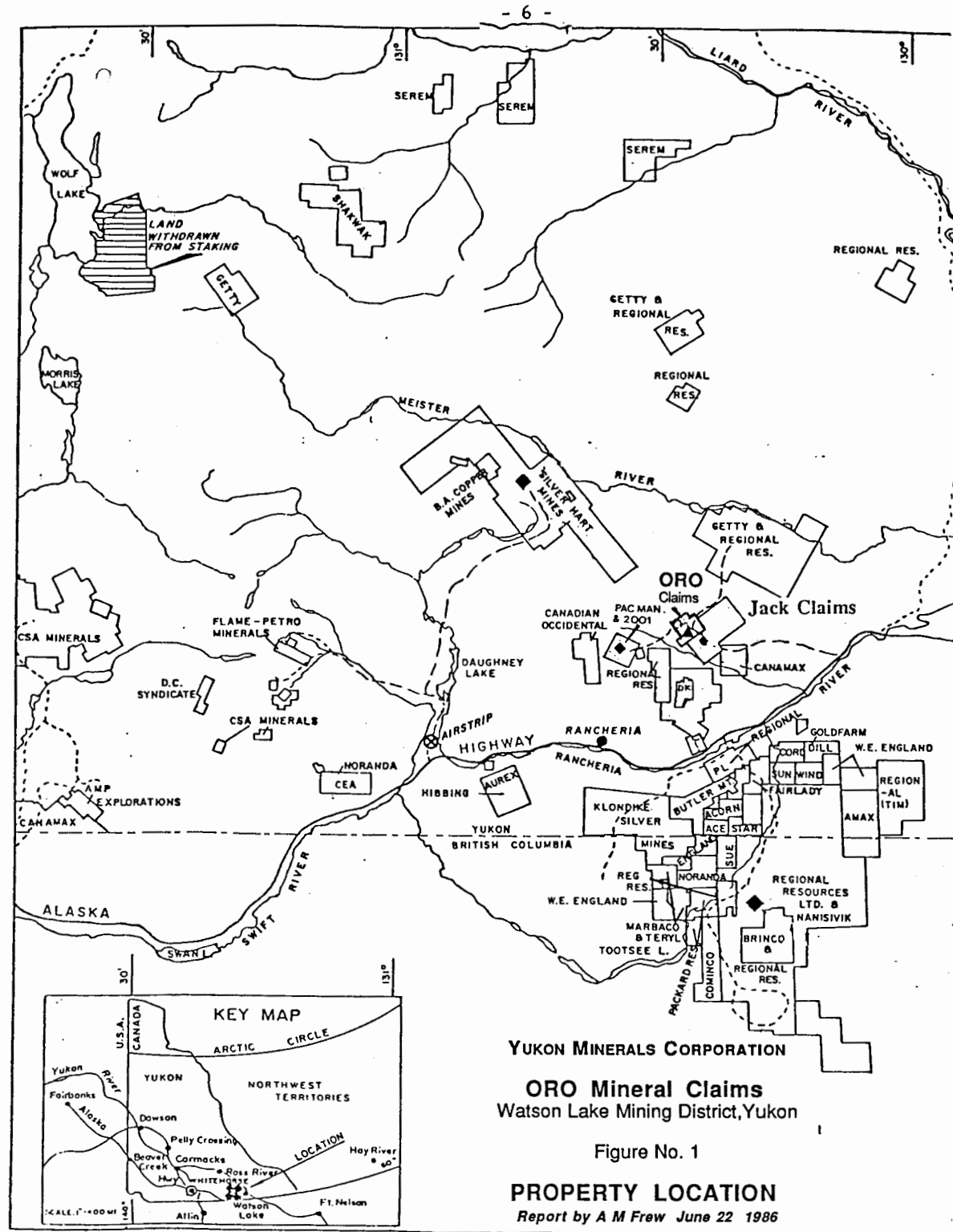
A program of exploration, and a budget for the evaluation of the Oro Mineral Claims is included with the following report.

Location and Access

The Oro Mineral Claims property is located on the north side, and near the headwaters, of Spencer Creek, within the Watson Lake Mining District of southeastern Yukon (Figure 1). More specifically, the centre of the property is situated at 60°12' North latitude and 130°27' West longitude. Access to the property can be achieved by means of a gravel bush road, which begins at mile 692 along the Alaska highway and runs in a general northwesterly direction along the north side of Spencer Creek. The distance to the centre of the property is approximately 27 km (16 miles) distance from the starting point at mile 692. The centre of the property is also approximately 14 km northeast of the settlement of Rancheria, which is at mile 710 on the Alaska highway (approximately 160 km., or 100 miles, west of Watson Lake).

The town of Watson lake is serviced, on a regular basis by Canadian Pacific Airlines and has most services and amenities one would find in most large towns.

Rancheria has lodging accommodations and restaurant service available on a 24 hour basis. There is also a service station here, which, besides the routine supplies, offers limited mechanical repair.



History

It is not known exactly when mineralization was first discovered on the property. However, in 1969 an exploration program directed by P. Sevensma, uncovered silver, lead, zinc mineralization of which he stated "...an extremely encouraging assay was received from this narrow zone and together with its possibility of great length this becomes a showing of good merit". This mineralization assayed 42 oz/ton Ag and 65.5% Pb across 6 inches.

In 1984, Douglas Schellenberg of Watson Lake restaked the property and carried out a soil geochemical survey, along lines at 750 foot (228 m) spacings, parallel to the claim lines, with samples taken at 200 foot (60 m) intervals. The results indicated two widely spaced lead anomalies which had a general N 55oE trend.

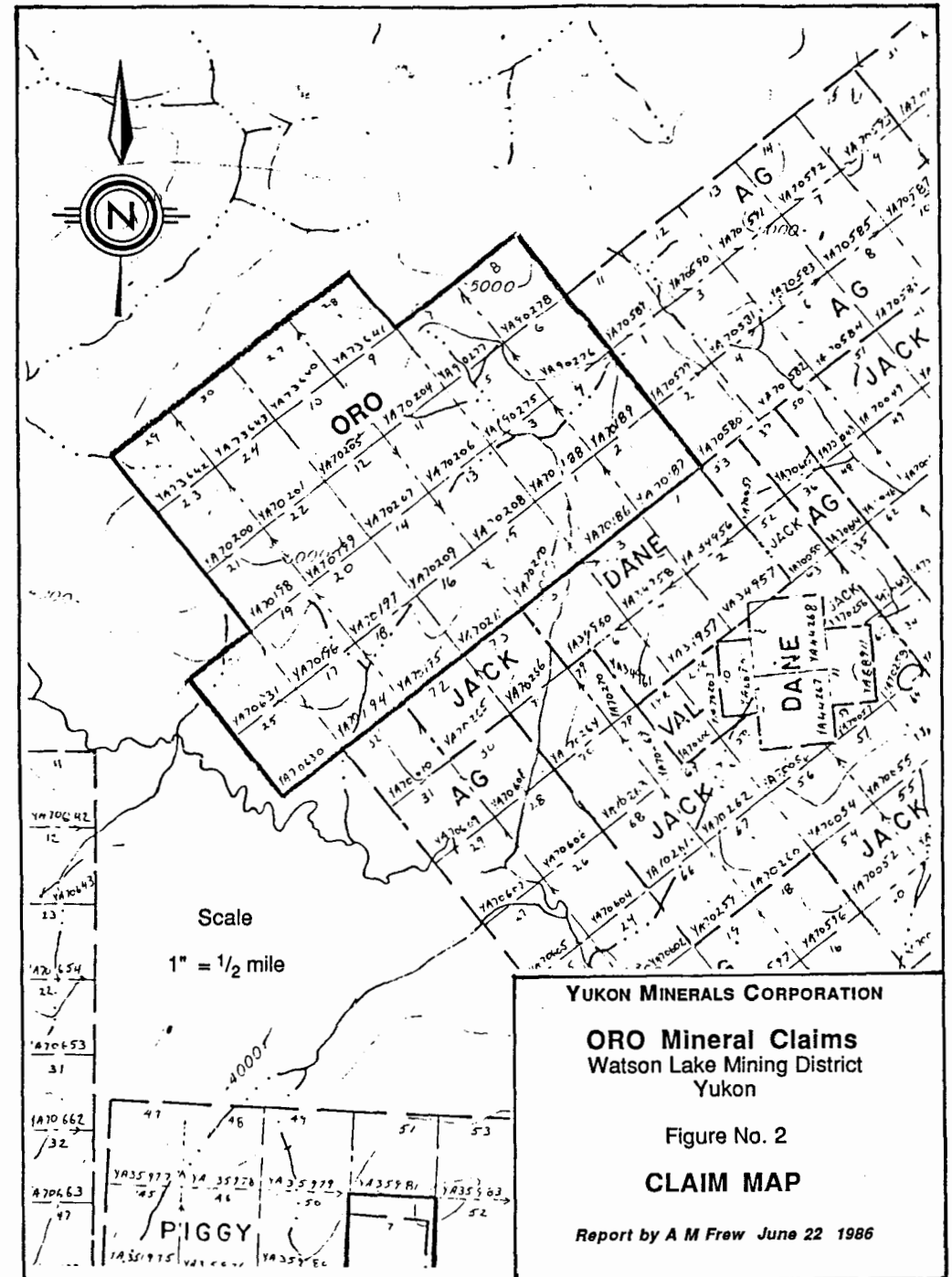
In September 1985, Anthony Rich, the Secretary-Treasurer of the Corporation, optioned the property from Schellenberg, and put in two D-8 tractor trenches. These trenches were on the same structure as the earlier showing, but the depth was limited by permafrost. They are approximately 100 feet apart and the most westerly trench is approximately 1,000 feet northeast of the original Sevensma showing.

Physiography and Vegetation

The Oro Mineral Claims property is located over a high alpine to sub-alpine ridge, which occupies the western half of the property, and an inter-ridge valley which occupies the eastern half. The ridge is rounded to subdued, and mostly above tree-line. The lower slopes to the south, as well as the valley are tree covered. The vegetation consists of varying thicknesses of balsam, spruce, scrub conifers, alder and dwarf birch. Above the tree-line the vegetation is predominantly mosses and lichen with occasional isolated clumps of dwarf birch.

Property

The property is comprised of the Oro Mineral Claim Group, which consists of the 30 Yukon Quartz claims, which are a group of contiguous claims known as Oro 1-30 inclusive (Figure 2). They were optioned from Mr. Douglas Schellenberg by Anthony Rich in September 1985. All claims are in the Watson Lake Mining District on Mapsheet 105-B-1. Particulars are as follows:



Claim Name:	Grant Number:	Record Date:
Oro 1 - 4	YA 70186 - YA 70189	July 5, 1986
Oro 5 - 8	YA 90275 - YA 90278	September 13, 1986
Oro 9 - 14	YA 70204 - YA 70209	July 6, 1986
Oro 15, 16	YA 70210 - YA 70211	July 13, 1986
Oro 17 - 24	YA 70194 - YA 70201	July 5, 1986
Oro 25, 26	YA 70630 - YA 70631	October 3, 1986
Oro 27 - 30	YA 73640 - YA 73643	August 9, 1986

assessment work is presently being filed. This will maintain the claims in good standing until at least July 1987.

Regional Geology

The geology of the general area, is dominated by the Cassiar Batholith, which is a north-westerly trending mass of mainly biotite quartz-monzonite and granodiorite of Jurassic/Cretaceous age. It intrudes Lower Cambrian to Devonian sediments and metasediments - G.S.C. publication, Map 10-1960, Wolf Lake Yukon, Sheet 105B, by Poole, Roddick and Green. The area appears to form major, nearly isoclinal, folds with numerous shears and tear faults which have a generally northeasterly trending orientation. The rocks underlying the Oro Mineral Claim Group belong to a Lower Cambrian age, limestone, dolomite, slate and phyllite sequence. (Unit 3, map 10-1960).

Property Geology

There is very little known of the detailed geology of the immediate area of the property. It is underlain by Lower Cambrian age, calcareous phyllite, limestone and slate. In the area of the two trenches there is a basic volcanic dyke present, which is most likely associated with the mineralization. Also in the area of the trenches there is a major shear/fault zone which transects the complete width of the property from northeast to southwest. The mineralization occupies this fault and the width of the zone of alteration, mineralization and shearing was seen to vary from 4 feet in the east trench to 15 feet in the west trench. Accurate sampling was prevented by snow and permafrost.

Observations

There are several encouraging and significant aspects of the recently visited trench area. There is an abundance of manganese oxide (wad) in the immediate area which is very common on the Silver Hart property, some 16 miles to the north west. Wad is invariably associated with the silver-lead-zinc mineralization on the adjoining Jack Claim Group property. Much of the "wad" is seen to contain argentiferous galena.

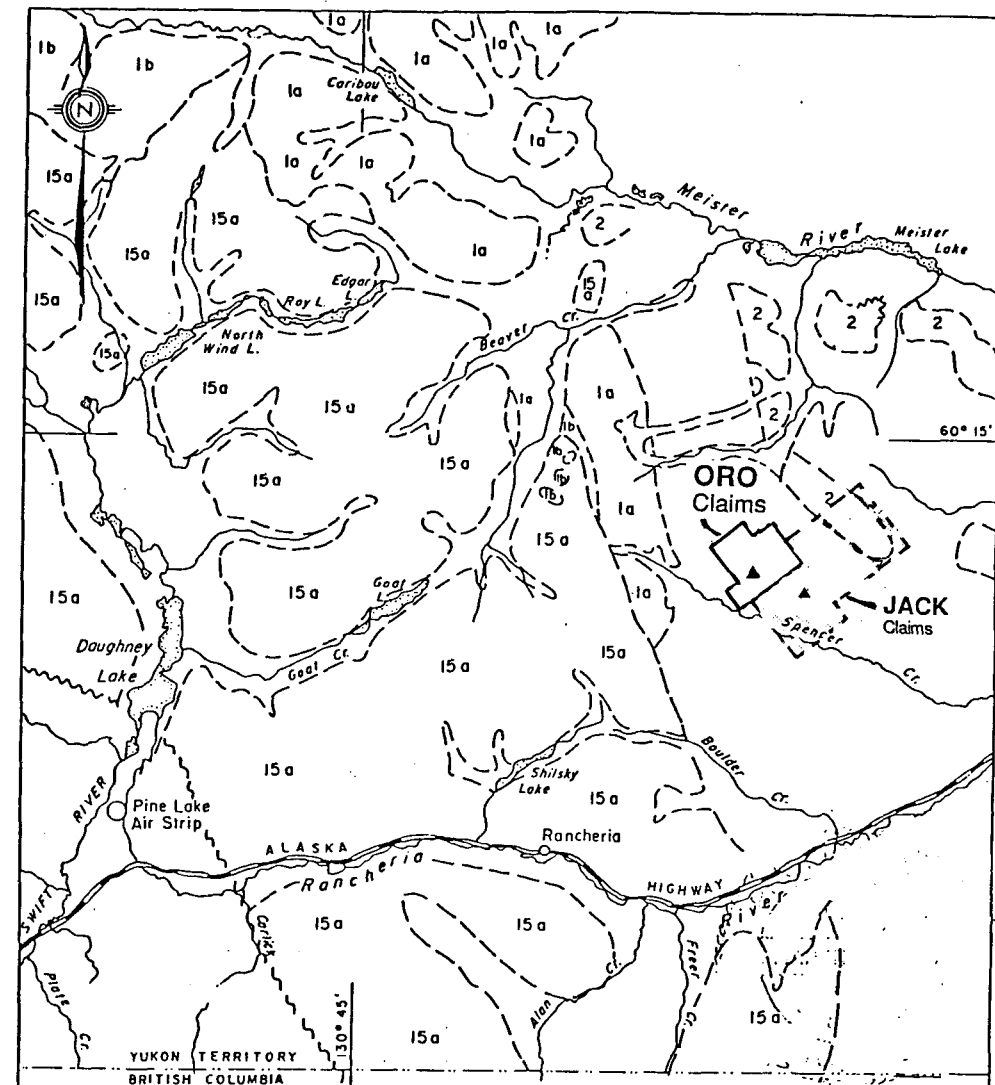


FIGURE 3

PRE-CAMBRIAN(?) AND PALAEOZOIC	15	CASSIAR BATHOLITH - quartz monzonite
	CAMBRIAN AND (?) EARLIER	
	2	Quartzite, minor slate and phyllite, quartz grit and fine pebble conglomerate 2a, phyllite, minor slate; 2b, hornfels.
	1	Probably metamorphic equivalents of 2; 1a, biotite schist and quartzite; 1b, marble and skarn; 1c, biotite schist and quartzite with sills, dykes, and irregular bodies of pegmatite; 1d, biotite schist and gneiss.

YUKON MINERALS CORPORATION

ORO Mineral Claims
Watson Lake Mining District
Yukon

Figure No. 3

REGIONAL GEOLOGY

Report by A M Frew June 22 1986

"Manganese Dioxide soils and gels carry a negative charge and strongly absorb the positive silver ions to their surface"...so says R.W. Boyle in his Memoir, "The Geochemistry of Silver and its Deposits" - Geological Survey of Canada Bulletin No. 160 1968. Therefore, Frew suggests that it follows that argentiferous galena would attract the "wad" and act as a nucleus for its growth. The pervasion of wad in the area has been found to be indicative of silver-lead veins being present.

Dozer stripping of an area of wad on the Jack Claim Group revealed that once the leached surface was removed from the top of the structure, the fresh sulfides so exposed assayed an average of 115.1 oz Ag/ton, over 18 inches of vein width. The stripping in this case was over 10 feet in depth.

The following assays are of samples collected during the June 6, 1986 visit of Frew to the Oro property:

Sample No.	Location	Sample Description	Ag oz/ton	Au oz/ton	Pb %	Zn %	Mn %
ORO F2	east trench	limonite, contains fragments of galena, yellow stained	3.44	-	1.88	1.75	0.03
ORO F3	east trench	massive black wad, specks of galena	tr.	-	0.06	2.60	5.30
ORO F4	east trench	steel galena, l.s. inclusions, vuggy, limonite stain	48.66	-	71.45	1.15	-
ORO F5	east trench	similar	47.52	-	77.22	-	-
ORO F6	east trench	similar	47.42	-	75.73	-	-
ORO F7	west trench	"wad" much limonite stain, specs of galena	0.86	-	0.52	-	4.61
ORO F10	west trench	iron oxide, massive, dark maroon, vuggy	0.52	-	0.64	2.61	4.22
ORO F11	west trench	limonite and wad	0.50	-	0.16	4.02	4.70
ORO F12	west trench	gouge from shear zone	0.56	-	0.26	0.71	0.11
ORO F13	300'w. of w. trench	fine gr. siliceous, l.s. with much mariposite	0.04	tr.	0.03	0.03	-
ORO F15	300'w. of w. trench	silicified, rhyolitic(?) micro-stringers of qtz.	0.08	tr.	0.03	0.02	-

The structure containing the mineralization tested by the two trenches has an orientation of approximately N50°E, and has a strike length of several kilometres, completely transecting the property. It appears to be near vertical in altitude.

There are several other depressions, which may be parallel structures; and these should be checked by geochemistry and trenching.

Conclusions and Recommendations

Based on this writer's visit to the property, the encouraging structure and mineralization observed, and the similarity of geology to that of Jack Claim Group, Silver-Hart, Meister, Wolf and Midway, it is concluded that the Oro Mineral Claim Property warrants an immediate and extensive exploration program the results of which will in all likelihood produce additional discoveries of silver-lead-zinc veins of economic grade and tonnage.

The following program is recommended:

Phase I

Establish base line and grid. Clear base line with dozer. Conduct soil-geochemical and electromagnetic geophysical survey over grid, trenching, geological mapping and prospecting.

Phase II

Diamond drilling of anomalies resulting from Phase I. This should be at least 2000 feet of drilling with possibilities of up to 4000 feet if initial results are sufficiently encouraging.

Budget

Phase I

Dozer (D7 with ripper) clear baseline and trenching	\$ 25,000
Establish grid (10 miles of cross-line)	1,500
Soil sampling	3,000
Assays (270 samples)	2,300
Geophysics	2,000
Geological mapping	5,000
Prospecting	20,000
Management & Supervision	6,000
Field supplies	3,000
Camp and kitchen equipment	12,000
Food and expendibles	4,000
Travel and accommodation	7,000
Freight	1,200
Office supplies	800

\$ 92,800

Contingencies (12%) 11,136

Total Phase I \$103,936

Total Phase I	\$103,936
Phase II	
Diamond drilling (2000 feet)	60,000
Management and supervision	3,750
Camp costs	1,500
Core logging and assays	5,000
Camp & kitchen costs	3,500
Freight	1,000
Travel and accommodation	<u>5,000</u>
	79,750
Contingencies (12%)	<u>9,570</u>
Total Phase II	89,320
Total Phase I & II	\$193,256

It is strongly recommended that Yukon Minerals Corporation implement the proposed program, as soon as possible, in order to take advantage of the short exploration season.

MANAGEMENT AND KEY PERSONNEL

Terence C. McCrory, 39, the President and Chief Executive Officer of the Corporation, has approximately 20 years' experience in mineral resource exploration, development, prospecting and mineral exploration contracting. Mr. McCrory is the President of McCrory Holdings (Yukon) Ltd., a mineral exploration and contracting corporation, and is the co-discoverer of 4 metal deposits, namely, the Dupont Tin Deposit, Swift River, Yukon; the Silver Hart Silver Deposit, Rancheria, Yukon; the Claymore Silver Property, Swift River, Yukon and the Wolf Silver Deposit, Rancheria, Yukon.

Anthony Rich, B.Sc., P.Geol., 50, the Secretary-Treasurer and Chief Financial Officer of the Corporation, has approximately 21 years' experience in mineral resource exploration and development.

Anthony Rich's experience in the mineral resource exploration and development business has been gained through his association with junior natural resource corporations of which, in the majority of cases he was and is a promoter and President. Mr. Rich is currently the President and Chief Executive Officer of three junior mineral resource corporations, Claymore Resources Ltd. ("Claymore"), Sunrise Metals Corporation ("Sunrise"), and Rich Minerals Corporation, a junior mineral resource corporation. Claymore's and Sunrise's shares are listed and posted for trading on the Vancouver Stock Exchange. Claymore was established in 1970 and since that time Mr. Rich has been its President. Sunrise was incorporated in 1966 and Mr. Rich has only recently assumed the Presidency of the corporation.

Since Anthony Rich is the President and Chief Executive Officer of three mineral resource corporations and the Secretary-Treasurer of Yukon Minerals,

he proposes to devote 25% of his time to the administration of each of Claymore, Sunrise, Rich Minerals Corporation and Yukon Minerals.

William Preston, 48, a director of the Corporation, has approximately 16 years' experience in mineral resource exploration, development, prospecting and mineral exploration contracting. Mr. Preston is the Vice-President and Secretary-Treasurer of McCrory Holdings (Yukon) Ltd., a mineral exploration and contracting corporation, and is the co-discoverer of 4 metal deposits, namely, the Dupont Tin Deposit, Swift River, Yukon; the Silver Hart Silver Deposit, Rancheria, Yukon; the Claymore Silver Property, Swift River, Yukon and the Wolf Silver Deposit, Rancheria, Yukon.

THE OFFERING

Yukon Minerals Corporation, through its directors, officers and through any investment dealer or broker-dealer registered in the Province of Alberta authorized by the Corporation to sell Units, offers, on a best efforts basis, a minimum of 10 Units and a maximum of 50 Units at a price per Unit of \$6,000. Each Subscriber must purchase a minimum of one Unit at a minimum aggregate cost of \$6,000.

The minimum number of Units offered hereunder is 10 Units, each consisting of 8,000 Flow-Through Common Shares, for a total of \$60,000 (the "Minimum Offering"). If the Minimum Offering of \$60,000 is not achieved by July 30, 1986 all funds raised will be returned to the respective Subscribers without interest or deduction. A commission of 10% for each Subscription is payable only to those investment dealers or broker-dealers registered in the Province of Alberta authorized by the Corporation to sell Units and for which they obtain a Subscription and for which Subscription Units are subsequently issued but no commissions will be paid to the directors and officers of the Corporation for Units which they sell.

Subscription Procedure

Each Subscriber must subscribe by delivering a cheque payable to the Corporation for the full amount of the Units for which the Subscriber has subscribed and by completing the appropriate Subscription Agreement.

Purchase of the Units is subject to the acceptance of the Subscription by the Corporation and compliance, in the opinion of counsel for the Corporation, with any applicable securities law in the Province of Alberta or the Yukon Territory. Accordingly, Subscribers for the Units may be required to sign documentation indicating the purchase of the Units by the Subscriber is on behalf of the Subscriber and that the Subscriber qualifies for the purpose of meeting the terms and conditions of the appropriate statutory exemption.

Minimum Closing Requirements

If Subscriptions for at least the Minimum Offering of 10 Units for an aggregate subscription price of \$60,000 are received and the Corporation is satisfied as to the good standing of the mineral claims upon which the Corporation proposes to expend the proceeds from this offering by July 30, 1986, then the requirements (the "Minimum Closing Requirements") in respect of

the closing of at least the Minimum Offering will have been satisfied and closing in respect of at least the Minimum Offering (as well as all Subscriptions in excess of the Minimum Offering may be implemented).

Thereafter closing may be made in respect of each Subscription received as each Subscription is accepted by the Corporation, for a period of 6 months from the time of the first purchase, up to the Maximum Offering.

USE OF PROCEEDS

The gross proceeds to be received by the Corporation from the sale of the minimum of 10 Units and the maximum of 50 Units offered by this offering memorandum will amount to \$60,000 and \$300,000 respectively.

The following table indicates the uses to which the Corporation proposes to put the funds which it may receive from this offering.

	<u>MINIMUM OFFERING</u>	<u>MAXIMUM OFFERING</u>
Proceeds to the Corporation	<u>\$60,000</u>	<u>\$300,000</u>
[1] Implementation of 50% of Phase I of recommended consultant's report. See "The Frew Report on the Oro Mineral Claims"	52,000	52,000
[2] Implementation of the balance of Phase I of the recommended consultant's report. See "The Frew Report on the Oro Mineral Claims"		52,000
[3] Implementation of Phase II of the recommended consultant's report. See "The Frew Report on the Oro Mineral Claims"		90,000
[4] Commissions, if any	6,000	30,000
[5] Costs of Issue	2,000	6,000
[6] Additional expenditures on Oro Mineral Claims, if warranted, or expenditures on other mineral claims which may subsequently be acquired by the Corporation		<u>70,000</u>
	<u>\$60,000</u> =====	<u>\$300,000</u> =====

Although the above use of proceeds describes management's best present expectations, variations may be made in the expenditure of the net proceeds received based upon evaluation of drilling results from time to time during the exploration program on the mineral properties in which the Corporation has

an interest. If the Minimum Closing occurs and thereafter Subscriptions are accepted by the Corporation for Units between the Minimum Offering and the Maximum Offering, the Corporation will then use the proceeds realized therefrom for such of the above items under the heading of Maximum Offering as management considers to be in the best interests of the Corporation.

Until required for Yukon Minerals' purposes, the proceeds from this offering will be invested only in securities of, or those guaranteed by, the Government of Canada or the Government of the United States of America or any Province of Canada, or in certificates of deposit or interest-bearing accounts of Canadian chartered banks or trust companies, or the Alberta Treasury Branch, or in prime commercial paper, or a publicly traded money-market mutual fund.

CANADIAN INCOME TAX CONSEQUENCES

The following is, as of the date hereof, a fair and adequate summary of the income tax consequences arising under the Income Tax Act (Canada) (the "Act") and the Regulations thereunder to a Subscriber who is an individual and will be a resident of Canada for purposes of the Act on December 31, 1986 and who holds his Common Shares as capital property. This summary does not deal with the tax consequences to Subscribers who are traders or dealers referred to in subsection 66(5) of the Act and principal business corporations referred to in paragraph 66(15)(h) of the Act.

The Canadian income tax consequences of an investment in the Units vary according to the circumstances of each Subscriber and the manner in which Subscribers' funds and interest earned thereon are expended. It is not practical to comment on all aspects of the income tax consequences of an investment in the Units. These comments are for the purpose of providing general assistance only and are not intended to constitute a complete analysis of all the income tax consequences and should not be interpreted as legal or tax advice to any particular subscriber. Each Subscriber should obtain independent advice regarding the income tax consequences under federal and provincial tax legislation of subscribing for the Units, based on such subscriber's own particular circumstances.

This summary is based upon the provisions of the Act, the Regulations thereunder, the Notice of Ways and Means Motion tabled on December 2, 1985 (the "December 2 Motion") concerning mining flow-through shares, the Notice of Ways and Means Motion tabled on December 4, 1985 (the "December 4 Motion") concerning the new minimum tax, the Notice of Ways and Means Motion tabled on February 26, 1986 (the "February 26 Motion") concerning flow-through shares and modifications to the new minimum tax and is based on an understanding of the current administrative practices of Revenue Canada, Taxation.

It has been assumed that the measures proposed in the December 2 Motion, the December 4 Motion and the February 26 Motion will be adopted in their present state, and that no further relevant amendments will be implemented. No assurance, however, can be given in this respect.

Canadian Exploration Expense ("CEE")

CEE includes any expense incurred for the purpose of determining the

existence, location, extent or quality of a mineral resource in Canada other than a Canadian development expense ("CDE") or an expense which relates to a mine which has come into production in reasonable commercial quantities or to an actual or potential extension of such a mine.

Pursuant to the February 26 Motion a Subscriber will be considered to have incurred CEE whereby a Subscriber's Funds, and interest earned thereon, is used to acquire Common Shares in a principal business corporation which agrees to expend these funds on Canadian Resource Expenses within the next 12 months and elects to renounce such expenses in favour of the Subscriber. The expenses so renounced shall be deemed for income tax purposes to have been incurred by the Subscriber at the time of renunciation and will be considered as being CEE incurred by him in that taxation year and will be added, in that taxation year, to his cumulative Canadian exploration expense ("CCEE") pool. A Subscriber may deduct for purposes of computing his income from all sources for a taxation year, up to 100% of the balance of his CCEE pool at the end of the taxation year. A Subscriber's CCEE pool is reduced by such deduction claimed by such Subscriber in respect of CEE and by the Subscriber's share of any amount of government, municipality or other public authority assistance or benefit which the Subscriber has received or is entitled to receive in respect of CEE incurred by the Subscriber after December 31, 1980, or that can reasonably be related to Canadian exploration activities after that date. To the extent that a Subscriber does not deduct the balance of his CCEE pool at the end of a taxation year, the balance will be carried forward and may be used in subsequent taxation years. In the event that the Subscriber's CCEE pool at the end of a taxation year is a negative amount, which may occur should he receive or become entitled to receive any government, municipality or other public authority assistance or benefit in that year which relates to CEE incurred in a prior year and which is not offset by adjustments to the CCEE pool which are unrelated to this offering, the negative amount must be included in the Subscriber's income for that taxation year and by virtue of such inclusion his CCEE pool immediately thereafter will have a nil balance.

While the Corporation has undertaken to use its best efforts to expend the Subscriber's funds and interest earned thereon on the Proposed Exploration Program outlined in this offering memorandum and believes that the expenditures will qualify as CEE incurred in the course of mineral exploration, no assurance can be given that Revenue Canada, Taxation, will agree with the Corporation's views.

In accordance with the Subscription Agreement the Corporation has agreed to renounce in favour of Subscribers those expenditures incurred on the Proposed Exploration Program.

Mining Exploration Depletion Allowance ("MEDA")

For income tax purposes, a Subscriber will be entitled to deduct a mining exploration depletion allowance from his income from all sources to the extent of the lesser of:

- (i) 25% of the Subscriber's net income for the year (after deducting CEE but computed on the assumption that no deductions were allowed for depletion of any kind) in excess of the aggregate amounts deducted by the Subscriber as earned depletion allowance, frontier

exploration allowance and supplementary depletion allowance (as these terms are defined in the Regulations under the Act); and

- (ii) his mining exploration depletion base as at the end of the year (before deducting the MEDA for the year).

The mining exploration depletion base generally represents 33-1/3% of CEE (net of any government, municipality or other public authority, grants or assistance that the Subscriber has received or is entitled to, or at any time becomes entitled to, receive in respect of such CEE) incurred after April 19, 1983 in respect of a mineral resource situated in Canada computed without taking into account the CEE incurred to bring a mineral resource into production and certain overhead expenses.

The undeducted amount of the mining exploration depletion base may be deducted in subsequent taxation years subject to the same limitations.

Interest Earned on Subscribers Funds

Interest earned by a Subscriber on Subscriber's funds will be included in his income according to the method adopted by him, or required by the Act to be used by him in computing income. The Corporation has undertaken to expend such interest in acquiring additional Common Shares at a price of \$0.75 per Common Share and to expend these proceeds on mineral exploration qualifying as CEE, as described under "Proposed Exploration Program", thus entitling the Subscriber to claim deductions in respect thereof as described herein.

Interest Expense on Money Borrowed to Acquire Units

Interest expense incurred by the Subscriber on funds borrowed for the purpose of acquiring Units will generally be deductible in the year that it is paid or payable depending upon the method used to report their income, provided the Subscriber owns throughout the period during which the interest accrues, all the Units or Common Shares acquired with the borrowed funds.

Common Shares

Under the provisions of the Act, each Common Share issued to a Subscriber under this offering will be deemed to have a cost to that Subscriber of nil for purposes of determining its adjusted cost base.

Where a Subscriber owns or acquires Common Shares of the Corporation otherwise than under this offering, the adjusted cost base of each Common Share of the Corporation held by him as capital property, including Common Shares acquired pursuant to this offering, will, in general, be the average adjusted cost base to him of all such shares.

The CCEE pool and mining exploration depletion base of a Subscriber at the time of a disposition to him of any Common Share will remain with that Subscriber and will not be transferred to the person acquiring the Common Share.

Upon the disposition of a Common Share acquired under this offering by a Subscriber, a capital gain (or a capital loss) will be realized to the extent

that the proceeds of disposition of the Common Share, net of disposition costs, exceed (or are exceeded by) the adjusted cost base of the Common Share.

Capital Gains Exemption

The Act provides for a lifetime capital gains exemption of up to \$500,000 (\$250,000 of taxable capital gains) for individuals. The exemption is provided by permitting an individual, other than a trust, a special deduction in computing taxable income. The exemption is being phased in gradually with the cumulative limit increasing over a 6 year period as follows: \$10,000 of taxable capital gains in 1985, \$25,000 in 1986, \$50,000 in 1987, \$100,000 in 1988, \$150,000 in 1989 and \$250,000 in 1990 and subsequent years. For an individual who has not exceeded his cumulative limit and is not subject to the minimum tax, it is possible that all or part of any capital gain realized by that individual will not be subject to tax under the Act. Capital gains eligible for the exemption will include those realized upon disposition of either Common Shares or Units. In order to benefit from this exemption, the individual must satisfy certain conditions including that he be, or be deemed to be, a resident in Canada throughout the year. In addition, net allowable capital losses realized after May 22, 1985 will no longer give rise to a deduction of up to \$2,000 against other income and, starting in 1985, taxable capital gains will no longer be eligible for the maximum annual deduction of \$1,000 in respect of Canadian source investment income.

Minimum Tax on Individuals

The Minister of Finance tabled on December 4, 1985 a Notice of Ways and Means Motion introducing a minimum tax at the personal level effective January 1, 1986.

The December 4 Motion proposes amendments to the Act whereby, beginning with the 1986 taxation year, tax payable by individuals and by trusts other than mutual fund trusts will be the greater of the tax otherwise determined and an alternative minimum tax, certain deductions and credits otherwise available would be disallowed and certain amounts not otherwise included, such as one-half of net capital gains exempt under the \$500,000 lifetime capital gains exemption and the full amount of other net capital gains, would be included. The disallowed items would include the deductions for CEE and depletion and the dividend tax credit. Whether and to what extent the tax liability of a particular taxpayer would be increased by this measure will depend on the amount of his income, the sources from which it is derived, and the nature and amounts of any deductions he claims. Any additional tax payable for a year is to be recoverable to the extent that tax otherwise payable exceeds minimum tax for any of the seven following years or, with respect to the year of the taxpayer's death, for any of the preceding three years.

SECURITIES ACT AND REGULATIONS - FILINGS

The securities offered through this offering memorandum, and not a prospectus, are done so in accordance with certain statutory exemptions contained in the Securities Act (Alberta) and by exemption under the laws of the Yukon Territory. The following is a brief summary of the securities legislation in Alberta as it affects this offering memorandum.

This offering of the Common Shares and Flow-Through Common Shares of the Corporation is made to certain qualified Subscribers resident in the Province of Alberta in accordance with and in compliance upon subsections (1)(d) and (1)(r) of Section 107 of the Securities Act (Alberta).

The general principles which underly Section 107 of the Securities Act (Alberta), is this: it permits a company to issue common shares or securities without the need to file a prospectus with the Alberta Securities Commission, if it issues its shares or securities in accordance with and in compliance upon the specific subsections of Section 107 (Alberta) upon which it relies and the Regulations to the Securities Act (Alberta).

The Exemptions

The \$97,000 Purchase:

Subsection (1)(d) of Section 107 provides that a prospectus is not required where the purchaser of the securities purchases as principal (not as an agent on behalf of others) where the purchase has an aggregate acquisition cost to the purchaser of not less than \$97,000;

The Government Incentive Security:

Subsection (1)(r) of Section 107 provides that a prospectus is not required where the company makes a trade in a "government incentive security" of the company's own issue if it (i) solicits no more than 75 prospective purchasers resulting in sales with no more than 50 purchasers; (ii) each purchaser purchases as principal; (iii) all purchases are made within a six-month period; (iv) each purchaser has access to information on the basis of which a prudent investor may make a reasoned judgment and is an investor who is, by virtue of his net worth and investment experience or by virtue of consultation with or advice from a person or company that (A) is not a promoter of the company whose shares are being offered and (B) is a registered dealer or advisor, able to evaluate the prospective investment on the basis of information respecting the investment presented to him by the company; (v) the offer and sale is not accompanied by any form of advertisement; (vi) no selling or promotional expenses have been paid or incurred in connection with the sale, except for professional services or for services provided by a registrant; and (vii) the distribution is the first made pursuant to this specific exemption.

The Alberta Securities Commission Notice, Designation of Government Incentive Securities, dated January 26, 1984, for the purpose of Section 107(1)(r) designates as a government incentive securities, units or interests in a person or company that is to carry out an oil, gas or mineral resource exploration or development program in respect of which expenses incurred will constitute Canadian exploration expense as defined in Section 66.6(6)(a) of the Income Tax Act (Canada); or Canadian development expense as defined in Section 66.2(5)(a) of the Income Tax Act (Canada).

[Note: The Flow-Through Common Shares is the first offering of the Corporation of "government incentive securities".]

Filings

On effecting these exempt transactions, the Corporation is obliged to file with the Alberta Securities Commission within 10 days from the date the transaction is effected a Report of the transaction in accordance with Form 20 of the Regulations and contemporaneously therewith 2 copies of the offering memorandum. Each Subscription Agreement for the purchase of the Corporation's Common Shares and Flow-Through Common Shares is accompanied with the appropriate forms required to be filed with the Alberta Securities Commission.

Restrictions on Resale

The Holding Period

The Common Shares and Flow-Through Common Shares acquired pursuant to this offering are subject to restrictions on resale in accordance with the provisions of Section 109 of the Securities Act (Alberta). Subscribers must be aware that pursuant to these restrictions, Subscribers will not be entitled to resell the Common Shares and Flow-Through Common Shares acquired hereunder for a period of twelve (12) months following closing or the date upon which the Corporation becomes a reporting issuer, whichever is later.

It is not practical to comment on all aspects of securities legislation affecting this offering of Common Shares and Flow-Through Common Shares. Each prospective Subscriber should satisfy himself regarding the securities regulations of Alberta by obtaining such advice from his own legal advisor.

DESCRIPTION OF SHARE CAPITAL

The Corporation is authorized to issue 50,000,000 Common Shares without nominal or par value, of which as at June 30, 1986 3,050,000 were issued and outstanding as fully paid and non-assessable and 300,000 were reserved under a directors' and management stock option plan. See "Directors' and Management Stock Options".

The holders of the Common Shares are entitled to dividends as and when declared by the board of directors, to one vote per share at meetings of shareholders of the Corporation and, upon liquidation, to receive such assets of the Corporation as are distributable to the holders of the Common Shares. All of the Common Shares to be outstanding on completion of this offering will be fully paid and non-assessable.

CAPITALIZATION

CAPITAL	AUTHORIZED	OUTSTANDING	OUTSTANDING	OUTSTANDING	OUTSTANDING
		AS AT APRIL 28, 1986	AS AT JUNE 30, 1986	GIVING EFFECT TO THE MAXIMUM OFFERING OF THIS ISSUE	AS AT JUNE 30, 1986 AFTER GIVING EFFECT TO THE MINIMUM OFFERING OF THIS ISSUE
Common	50,000,000	\$57,500 (1,750,000 shares)	\$107,500 (3,050,000 shares)	\$407,500 (3,450,000 shares)	\$167,500 (3,130,000 shares)

(1) The Corporation has reserved an aggregate of 300,000 Common Shares for a Directors' and Management Stock Option Plan. As at June 30, 1986, the Corporation has granted options for an aggregate of 100,000 Common Shares under the Directors' and Management Stock Option Plan. See "Directors' and Management Stock Options".

PRIOR SALES

Since the date of incorporation of the Corporation, 3,050,000 Common Shares have been issued as follows:

DATE	NUMBER OF SHARES	ISSUE PRICE PER SHARE	AGGREGATE ISSUE PRICE	NATURE OF CONSIDERATION RECEIVED
April 4, 1986	750,000	\$0.01	\$ 7,500	Cash
April 16, 1986	1,000,000	\$0.05	\$50,000	Cash
June 11, 1986	1,000,000	\$0.05	\$50,000	Cash
June 24, 1986	<u>300,000</u> 3,050,000 =====	--	<u>-----</u> \$107,500 =====	Assignment of Schellenberg Acquisition Agreement

See "Directors' and Management Stock Options" and "The Assignment of the Schellenberg Acquisition Agreement and the Oro Minerals Claims".

PRINCIPAL SHAREHOLDERS

The following table lists those persons who own of record or who are known to the Corporation to own beneficially, directly or indirectly, more than 10% of the issued and outstanding Common Shares of the Corporation as at June 30, 1986.

NAME AND MUNICIPALITY OF RESIDENCE	TYPE OF OWNERSHIP	NUMBER OF SHARES	PERCENTAGE OF SHARES OWNED BEFORE OFFERING	PERCENTAGE OF SHARES OWNED AFTER THE MAXIMUM OFFERING(1)	PERCENTAGE OF SHARES OWNED AFTER THE MINIMUM OFFERING(1)
Anthony Rich Edmonton, Alberta	of record and beneficial	849,000	27.84%	24.61%	27.12%
Terence C. McCrory Whitehorse, Yukon	of record and beneficial	662,500	21.72%	19.20%	21.17%
William Preston Whitehorse, Yukon	of record and beneficial	662,500	21.72%	19.20%	21.17%

(1) Without taking into account the Flow-Through Common Shares that each principal holder of securities may purchase from this issue of Flow-Through Common Shares.

As at June 30, 1986, the 2,175,000 Common Shares beneficially owned or controlled, directly or indirectly, by all directors and officers as a group prior to giving effect to this issue represented 71.31% of the issued and outstanding Common Shares of the Corporation and will represent approximately 63.04% after giving effect to the issue of the Maximum Offering and approximately 69.49% if only the Minimum Offering is achieved.

DIRECTORS AND OFFICERS

The following are the names and municipalities of residence of the directors and officers of the Corporation, their positions and offices with the Corporation and their principal occupations during the last five years:

NAME AND MUNICIPALITY OF RESIDENCE	OFFICE	PRESENT OCCUPATION AND POSITIONS DURING THE LAST FIVE YEARS
Terence Clifford McCrory Whitehorse, Yukon	President, Chief Executive Officer and Director	President, McCrory Holdings (Yukon) Ltd., (a mineral exploration and contracting corporation).
*Anthony Rich, B.Sc., P.Geol. Edmonton, Alberta	Secretary-Treasurer and Director	President, Claymore Resources Ltd., (a mineral exploration and development corporation), Sunrise Metals Corporation (a mineral exploration corporation), and Rich Minerals Corporation (a junior exploration corporation).

NAME AND MUNICIPALITY OF RESIDENCE	OFFICE	PRESENT OCCUPATION AND POSITIONS DURING THE LAST FIVE YEARS
*William Preston Whitehorse, Yukon	Director	Vice-President and Secretary-Treasurer, McCrory Holdings (Yukon) Ltd. (a mineral exploration and contracting corporation).
*D. Sean Flanagan, B.Sc., M.D. Edmonton, Alberta	Director	Medical Doctor and prior thereto, a student of medicine, University of Alberta, Edmonton.

* Member of the Audit Committee

DIVIDEND POLICY

No dividends have been paid on any shares of the Corporation since the date of its incorporation and it is not contemplated that any dividends will be paid in the immediate future or foreseeable future.

REMUNERATION OF DIRECTORS AND SENIOR OFFICERS

The following table sets out the aggregate remuneration paid by the Corporation to its directors and officers for its financial period from incorporation, April 4, 1986, to April 28, 1986:

	From Office of Employment (Aggregate)	Nature of Remuneration	
		Cost of Pension Benefits (Aggregate)	Other (Aggregate)
Directors (Total number 4)	NIL	NIL	NIL
Senior Officers (2)	NIL	NIL	NIL

No remuneration or fees are to be paid to any officer of the Corporation for the period April 28, 1986 to December 31, 1986. No remuneration is to be paid to directors in their capacity as directors.

The Corporation has signed directors' and management stock option agreements. See "Directors' and Management Stock Options".

DIRECTORS' AND MANAGEMENT STOCK OPTIONS

Pursuant to a resolution of the board of directors of the Corporation dated April 28, 1986, the Corporation offered a stock option plan to its directors and management. As at June 30, 1986 the Corporation has signed stock option agreements with its directors and managers as follows:

NAME	NUMBER OF COMMON SHARES UNDER OPTION	EXERCISE PRICE PER COMMON SHARE	EXPIRY DATE
Anthony Rich	25,000	\$0.05	April 28, 1991
Terence C. McCrory	25,000	\$0.05	April 28, 1991
William Preston	25,000	\$0.05	April 28, 1991
D. Sean Flanagan	25,000	\$0.05	April 28, 1991

An additional 200,000 Common Shares have been reserved for possible future stock option agreements with new directors or managers as they join the Corporation.

PROMOTERS

Terence C. McCrory, Anthony Rich and William Preston may be considered to be the promoters of the Corporation in that they took the initiative in founding and organizing the Corporation. Terence C. McCrory and Anthony Rich are officers and directors of the Corporation and William Preston is a director of the Corporation.

Terence C. McCrory subscribed for and received 187,500 Common Shares of the Corporation at a price of \$0.01 per share for an aggregate consideration of \$1,875 and 400,000 Common Shares of the Corporation at a price of \$0.05 per share for an aggregate consideration of \$20,000, and assigned the Schellenberg Acquisition Agreement to the Corporation in exchange for 75,000 Common Shares; Anthony Rich subscribed for and received 375,000 Common Shares of the Corporation at a price of \$0.01 per share for an aggregate consideration of \$3,750 and 324,000 Common Shares of the Corporation at a price of \$0.05 per share for an aggregate consideration of \$16,200, and assigned the Schellenberg Acquisition Agreement in exchange for 150,000 Common Shares; and William Preston subscribed for and received 187,500 Common Shares of the Corporation at a price of \$0.01 per share for an aggregate consideration of \$1,875 and 400,000 Common Shares of the Corporation at a price of \$0.05 per share for an aggregate consideration of \$20,000, and assigned the Schellenberg Acquisition Agreement in exchange for 75,000 Common Shares; which in aggregate represented 71.28% of the issued and outstanding shares at June 30, 1986 and will represent 63.01% of the outstanding shares after giving effect to the issue of the Maximum Offering. See "Prior Sales", "Principal Shareholders" and "Interest of Management and Others in Material Transactions".

ESCROWED SECURITIES

The following table sets out as at June 30, 1986 the number of securities of

the Corporation, which to the knowledge of the Corporation, are to be held in escrow:

DESIGNATION OF CLASS	NUMBER OF SECURITIES HELD IN ESCROW	PERCENTAGE OF CLASS BEFORE THE OFFERING	PERCENTAGE OF CLASS AFTER THE MINIMUM OFFERING	PERCENTAGE OF CLASS AFTER THE MAXIMUM OFFERING
Common Shares	1,050,000	34.43%	33.55%	30.44%

The shares of Terence C. McCrory, Anthony Rich and William Preston will be deposited with The Royal Trust Company, 500 Royal Trust Tower, Edmonton Centre, Edmonton, Alberta, T5J 2Z2, pursuant to two escrow agreements (the "Escrow Agreements") dated April 28, 1986 and June 24, 1986. The Escrow Agreements require the written consent of the Director of the Alberta Securities Commission and the Vice-President, Alberta Stock Exchange, for the shares to be released from escrow. See "Prior Sales" and "Promoters".

MATERIAL CONTRACTS

The Corporation has not entered into any contracts material to investors in the Common Shares within the two years prior to the date hereof, other than contracts in the ordinary course of business, except:

1. Directors' and Management Stock Option Agreements. See "Directors' and Management Stock Options".
2. Escrow Agreements. See "Escrowed Securities".
3. Assignment of Schellenberg Acquisition Agreement. See "History and Operations of the Corporation" and "The Assignment of the Schellenberg Acquisition Agreement and the Oro Minerals Claims".

Copies of these agreements will be available for inspection at the registered office of the Corporation, 751 Esso Tower, 10060 Jasper Avenue, Edmonton, Alberta, during ordinary business hours while the securities offered by this offering memorandum are in the course of distribution and for a period of 30 days thereafter.

CONFLICTS OF INTEREST

There are potential conflicts of interest to which some of the directors and officers of the Corporation will be subject in connection with the operations of the Corporation. Some of the directors and officers are engaged and will continue to be engaged in the search for mineral resource properties on their own behalf and on behalf of other corporations, and situations may arise where some of the directors and officers will be in direct competition with the Corporation. Conflicts, if any, will be subject to the procedures and remedies under the Business Corporations Act (Alberta).

SPECULATIVE NATURE OF THE SECURITIES

These securities are highly speculative and there is no market for the Common Shares of the Corporation. The Flow-Through Common Shares are designed for persons who are prepared to accept the high risks inherent in the exploration of mineral claims and the Corporation has established neither proven nor probable reserves of ore on its mineral claims. The price of this offering was determined solely by the management of the Corporation and there is no market for the Flow-Through Common Shares offered hereunder or common shares of the Corporation and all Subscribers will be required to hold their securities for a minimum of twelve (12) months. See "Securities Act and Regulations - Filings". Therefore, these Flow-Through Common Shares are not suited for Subscribers who may need to dispose of their investment in a timely manner. Moreover, Subscribers of the Units may be liable for any damage arising from exploration work conducted on the mineral claims on their behalf. See "Liability and Indemnity of Subscribers".

Subscribers should consider certain risk factors when evaluating the Flow-Through Common Shares. Exploration and development of mineral claims is highly speculative and necessarily involves substantial risks. There is no assurance that the expenditures made by the Corporation in the exploration work proposed on its mineral claims will result in any discoveries of commercial ore.

The Corporation's mineral operations will be subject to Government Legislation policies and controls relating to prospecting, development, production, environmental protection, mining taxes and labour standards. In addition, the profitability of a particular mining prospect will be affected by the market for precious metals, which entails the assessment of many factors, some of which include changing production costs; the supply and demand for precious metals; the rate of inflation; the inventory of precious metal producing corporations; the political environment and changes in international investment patterns.

The mining industry has been subject to increasing government controls and regulation in recent years. The industry is highly competitive and the Corporation will be required to compete in the future directly with other corporations that may have greater resources. The Corporation may become subject to liability for cave-ins and other hazards against which it cannot insure or against which it may elect not to insure because of high premium costs or other reasons. Payment of such liabilities would reduce funds available for acquisition of mineral prospects or exploration and development.

LIABILITY AND INDEMNITY OF SUBSCRIBERS

As a result of the fact that exploration expenditures are being incurred on behalf of Subscribers by the Corporation, Subscribers may be directly liable for any liabilities arising from operations relating to such expenditures. The Corporation has agreed to indemnify the Subscribers against any such liabilities and has agreed to carry insurance on behalf of the Subscribers covering all risks related to the incurrence of resource expenditures, including public liability coverage to a maximum of \$1,000,000 per occurrence.

The Corporation's ability to perform the obligation to indemnify Subscribers in excess of insurance coverage is dependent upon the Corporation having sufficient unencumbered net assets for such purpose.

INTEREST OF MANAGEMENT AND OTHERS IN MATERIAL TRANSACTIONS

Terence C. McCrory, Anthony Rich, William Preston and D. Sean Flanagan have options to acquire 25,000 Common Shares each under a Directors' and Management Stock Option Plan with the Corporation. See "Directors' and Management Stock Options".

Terence C. McCrory assigned the Schellenberg Acquisition Agreement to the Corporation in exchange for 75,000 Common Shares; Anthony Rich assigned the Schellenberg Acquisition Agreement in exchange for 150,000 Common Shares; and William Preston assigned the Schellenberg Acquisition Agreement in exchange for 75,000 Common Shares. See "Prior Sales" and "The Assignment of the Schellenberg Acquisition Agreement".

PRICE RANGE OF COMMON SHARES

The Common Shares are listed on the Alberta Stock Exchange. The following table sets forth the high and low sale prices, and the volumes traded for the Common Shares for the month of June, 1986.

<u>HIGH</u>	<u>LOW</u>	<u>VOLUME</u>
\$0.55	\$0.25	149,200

AUDITORS, TRANSFER AGENT AND REGISTRAR

The auditors of the Corporation are Sax Zimmel Stewart & Co., Chartered Accountants, 12316 - 107 Avenue, Edmonton, Alberta, T5M 1Z1.

The Royal Trust Company, through its principal offices at Edmonton and Calgary, Alberta, is the transfer agent and registrar for the Common Shares.

AUDITORS' REPORT

TO THE SHAREHOLDERS OF
YUKON MINERALS CORPORATION

We have examined the balance sheet of Yukon Minerals Corporation as at April 28, 1986 and the statement of changes in financial position for the period April 4, 1986 (Incorporation Date) to April 28, 1986. Our examination was made in accordance with generally accepted auditing standards, and accordingly included such tests and other procedures as we considered necessary in the circumstances.

In our opinion, these financial statements present fairly the financial position of the company as at April 28, 1986 and the changes in its financial position for the period April 4, 1986 (Incorporation Date) to April 28, 1986 in accordance with generally accepted accounting principles applied on a consistent basis.

Edmonton, Alberta
April 29, 1986

Sax, Zimmel, Stewart & Co.
CHARTERED ACCOUNTANTS

YUKON MINERALS CORPORATION
BALANCE SHEET
APRIL 28, 1986

Statement 1

ASSETS

CURRENT ASSETS
Cash

\$ 57,500

ORGANIZATION COSTS - Note 3

1,483

\$ 58,983

LIABILITIES

CURRENT LIABILITIES
Accounts payable

\$ 1,483

SHAREHOLDERS' EQUITY

SHARE CAPITAL - Note 5

Authorized:

50,000,000 no par value common voting shares

Issued:

1,750,000 common shares

57,500

Total Shareholders' Equity

57,500

\$ 58,983

APPROVED BY THE BOARD:

[Signature] Director
[Signature] Director

YUKON MINERALS CORPORATION
STATEMENT OF CHANGES IN FINANCIAL POSITION
FOR THE PERIOD FROM DATE OF INCORPORATION,
APRIL 4, 1986 TO APRIL 28, 1986

Statement 2

SOURCES OF WORKING CAPITAL	
Issuance of share capital	\$ 57,500
USES OF WORKING CAPITAL	
Organization costs	<u>1,483</u>
INCREASE IN WORKING CAPITAL FOR THE PERIOD, AND WORKING CAPITAL, AT END OF PERIOD	<u>\$ 56,017</u>

- 32 -

YUKON MINERAL CORPORATIONS
NOTES TO THE BALANCE SHEET
APRIL 28, 1986

NOTE 1 - Incorporation

The company was incorporated under the provisions of the Business Corporations Act of Alberta on April 4, 1986.

NOTE 2 - Nature of Operations

To April 28, 1986, the company has been involved in securing financing necessary to establish a business of identifying and evaluating mineral resource prospects, primarily gold and silver, in Canada and the United States, and, when identified, the acquisition of or participation in, such mineral resource properties.

The economic feasibility of these ventures is uncertain.

NOTE 3 - Significant Accounting Policies

These financial statements have been prepared in accordance with generally accepted accounting principles, and reflect the following accounting policy:

(1) Organization Costs

Costs involved in organizing the company, and in arranging financing, have been capitalized, and will be amortized against future operations.

NOTE 4 - Related Party Transactions

Three directors of the company received 750,000 shares on April 4, 1986 for a consideration of \$ 7,500. These shares are subject to escrow restrictions (Note 5(c)).

- 33 -

YUKON MINERALS CORPORATION
NOTES TO THE BALANCE SHEET
APRIL 28, 1986

NOTE 5 - Share Capital

- (a) The company has agreed to issue and sell a minimum subscription issue of 500,000 common shares, to a maximum subscription of 1,000,000 common shares, at 5 cents per share. The net proceeds to the company of the minimum subscription are estimated to be \$ 25,000 before deducting expenses of this issue estimated at \$ 7,000. The net proceeds to the company of the maximum subscription are estimated to be \$ 50,000, before deducting expenses of this issue estimated to be \$ 7,000. There are no commissions, but the agent will be reimbursed for direct out-of-pocket expenses estimated to be no more than \$ 3,500.

This offering is not underwritten. It is on a best-efforts basis.

- (b) Pursuant to an April 28, 1986 agreement, the corporation has established a Directors' and Management Stock Option Plan. The agreement allows four individuals to purchase 25,000 shares each, at 5 cents per share until the expiry date of April 28, 1991. An additional 200,000 common shares have been reserved for possible future stock option agreements with new directors or managers.
- (c) The company has issued 750,000 common shares, which are held in escrow and may not be traded prior to receiving approval from the Alberta Securities Commission.

NOTE 6 - Subsequent Events

Also see Note 5(b) for possible share issuances based on options in existence at the year end.

NOTE 7 - Continuing Operations

The company's continuing operations are dependent upon the establishment of a profitable business involving identifying and evaluating mineral resource prospects, and, when identified, the acquisition of, or participation in (obtaining a working interest in) such mineral resource properties.

PURCHASER'S CONTRACTUAL RIGHTS

Section 1(i)(e) of the Regulations, made pursuant to Section 196 of the Securities Act (Alberta) provide, in effect, that:

(a) a purchaser of a security has, in addition to any other right or remedy available at law, a contractual right of action against an issuer for rescission or damages, which right is available to a purchaser to whom an offering memorandum has been delivered by or on behalf of the seller of securities referred to in the offering memorandum. If the offering memorandum contains a misrepresentation, which right of action is exercisable on notice given to the issuer not later than ninety (90) days after the date on which payment was made for the securities or after the initial payment, where payments subsequent to the initial payment are made pursuant to a contractual commitment assumed prior to, or concurrently with, the initial payment.

(b) if an offering memorandum contains a misrepresentation, a purchaser who purchases a security offered thereby during the period of distribution shall be deemed to have relied on such misrepresentation and,

1. has a right of action, subject to the limitations set forth in the Act, for damages against,
 - (i) the issuer or a selling security holder on whose behalf the distribution is made,
 - (ii) the seller of the securities referred to in the offering memorandum,
 - (iii) every director of the issuer at the time the offering memorandum was filed,
 - (iv) every person or company whose consent has been filed pursuant to a requirement of the Regulations under the Act but only with respect to reports, opinions or statements made by them, and
 - (v) every other person or company who signed the offering memorandum,

but no action to enforce this right can be commenced by a purchaser more than the earlier of ninety (90) days after the purchaser first had knowledge of the facts giving rise to the cause of action or one (1) year after the date of the transaction that gave rise to the cause of action, or

2. If the purchaser purchased the security from a person or company referred to in item 1(i) or 1(ii) above or from the seller of the securities referred to in the offering memorandum, he may elect to exercise a right of rescission against the person, company or seller, in which case he shall have no right of action for damages against that person, company, or seller, but no action to enforce this right can be commenced by a purchaser more than ninety (90) days after the date of the transaction that gave rise to the cause of action.


The contractual right of action is in addition to any other right or remedy available at law to the purchaser.


June 30, 1986

CERTIFICATE OF THE CORPORATION


The foregoing constitutes full, true and plain disclosure of all material facts relating to the securities offered by this offering memorandum as required by Part 8 of the Securities Act (Alberta) and the Regulations thereunder.

YUKON MINERALS CORPORATION


TERENCE C. MCCRORY
CHIEF EXECUTIVE OFFICER


ANTHONY RICH
CHIEF FINANCIAL OFFICER

ON BEHALF OF THE BOARD OF DIRECTORS

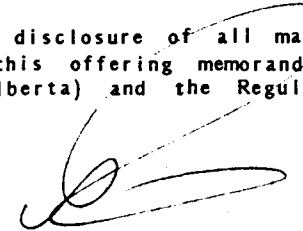

WILLIAM PRESTON
DIRECTOR



DANIEL SEAN FLANAGAN
DIRECTOR

CERTIFICATE OF PROMOTERS

The foregoing constitutes full, true and plain disclosure of all material facts relating to the securities offered by this offering memorandum as required by Part 8 of the Securities Act (Alberta) and the Regulations thereunder.


TERENCE C. MCCRORY


ANTHONY RICH


WILLIAM PRESTON