


CANEX PLACER LIMITED
EXPLORATION DIVISION


700 BARRARD BUILDING

VANCOUVER 5, B.C. CANADA



GEOCHEMICAL REPORT

Don Claims - 105-I-11
Pelly River Headwaters, Y.T.
Latitude 62°35' Longitude 129°29'
Work Dates June 16-18 & August 1, 1973



by

B. Ainsworth, M.A., M.A.E.G., P. ENG. (B.C.)

This report has been examined by the Geological Evaluation Unit and is recommended to the Commissioner to be considered as representation work in the amount of \$ 1576.00

D.B. Craig
Resident Geologist or
Resident Mining Engineer

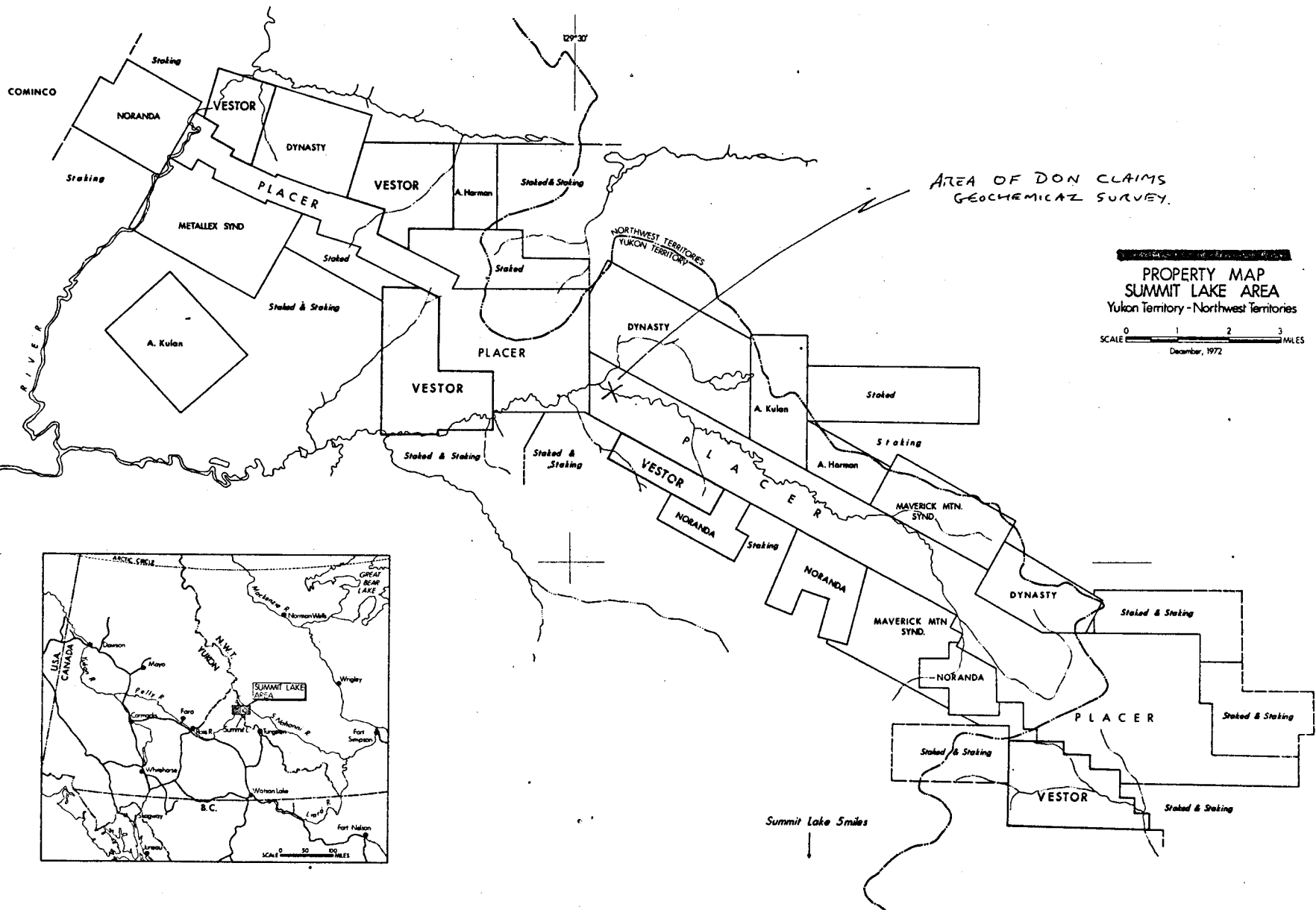
Considered as representation work under Section 53 (4) Yukon Quartz Mining Act.

[Signature]
Commissioner of Yukon Territory

1575

TABLE OF CONTENTS

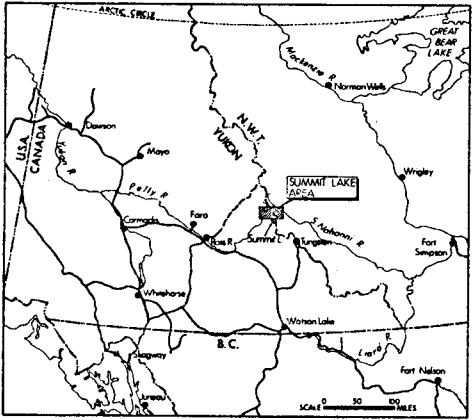
	<u>Page</u>
Location Maps	
Statement of Expenditures	
Introduction	1
Topography, Climate and Vegetation	1
Surveying	1
Geochemical Survey	1
Sampling Method	1
Assay Method	2
Results and Conclusions	2
Recommendations	3
Statement of Qualifications	
List of Claims	



AREA OF DON CLAIMS
GEOCHEMICAL SURVEY.

PROPERTY MAP
SUMMIT LAKE AREA
Yukon Territory - Northwest Territories

SCALE 0 1 2 3 MILES
December, 1972



Summit Lake Smiles

STATEMENT OF EXPENDITURES

The following is a breakdown of expenditures incurred for the geochemical survey on the Don claims (claim nos. 78, 157, 159 and 160) between October 6, 1972 and October 6, 1973.

TRANSPORTATION OF PERSONNEL

G3B1 Bell helicopter: 2 hours @ \$ 145.00/hour \$ 290.00

SALARIES

P.R. Hodgson: 4 days @ \$ 40.00/day 160.00

800 - 1030 West Georgia St.,
Vancouver 5, B.C.

J. Miller: 4 days @ \$ 30.00/day 120.00

CAMP COSTS

\$ 12.00/day per man - 4 days at \$ 24.00/day 96.00

ASSAYING CHARGES

387 samples analysed for Pb, Zn and Cd @ \$ 2.25 ea 870.00

DRAUGHTING

1 man days @ \$ 40.00 per day 40.00

TOTAL \$ 1,576.00

INTRODUCTION

A geochemical soil survey was carried out between June 16-18, 1973 and a further day on August 1, 1973 on the Don claims, Claim Nos. 78, 157, 159 and 160. Soil sampling was carried out by a two man crew camped close to the claims, using a helicopter for transportation. Three hundred and eighty-seven soil samples were collected and sent to the Canex Placer geochemical laboratory in Vancouver for analysis for lead, zinc, and cadmium. The geochemical anomalies indicated by this survey will be subject to further work.

TOPOGRAPHY, VEGETATION AND CLIMATE

The Don claims cover the valley of Don Creek, a tributary of the Pelly River. The area sampled was restricted to that part of the valley where overburden was thinnest. Eskers and other retreating glacial features preclude the possibility of useful geochemical work in a large part of this valley. No marketable timber occurs within the area surveyed which is covered by buck brush willow and scrub balsam. The area has relatively high precipitation and endures a typical central Yukon range of temperatures resulting in frost heaving of soils and rocks.

SURVEYING

The grid lines for the soil sample survey were established by a chain and compass survey. A grid of 200' x 50' was established and tied in to the claim posts of the claims covered by the soil sample survey.

GEOCHEMICAL SURVEY

Sampling Method

Where possible, samples were taken in the "B" horizon, a pale rusty horizon ranging from 8" to 16" in depth in the area sampled. An ash layer occurred and all samples were collected below this ash layer. Where

.....

swamps occurred, samples were not taken.

Assay Methods

Samples were dried in a hot air drier at about 120°F, and then the -80 mesh fraction was sieved for analysis. Portions of the -80 mesh fraction were digested in a hydrochloric and perchloric acid mixture. Aliquots of the digested sample were analyzed on a Perkin Elmer 403 Atomic Absorption spectrophotometer. Wavelengths used were:

zinc	2139 Å
lead	2170 Å
cadmium	2288 Å

A background of correction was made for cadmium using an adjacent non-absorbing wavelength.

RESULTS AND CONCLUSIONS

Analyses for Zn, Pb and Cd are plotted separately on the three 400 scale maps in the back pocket. The distribution of metal values is quite erratic so use has been made of metal-value related colours at each sample site rather than contours.

Zinc values demonstrate a high background in the range of 250 - 500 ppm. This is typical of values encountered in non-mineralized sections of the Road River formation that probably underlies the area sampled. Two anomalous areas are indicated but it is not possible to indicate any trends owing to the incomplete sample coverage. On line 2+00E between stations 5S and 10S on the Don 157 mineral claim, there is a distinct but small zinc anomaly in the 1,000 - 2,000 ppm range. This anomaly is reflected on line 00. Line 00 on the Don 78 mineral claim shows a similar tenor anomaly between stations 00 and 5N.

Cadmium shows a strong correlation with the zinc distribution, reflecting the similar mobilities of the two elements. Background values are in the 0.4 ppm to 4 ppm range and in the area of the anomalous zinc values, cadmium occurs in the 6 - 12 ppm range.

.....

3.

Lead correlates well with the zinc anomaly on the Don 157 mineral claim but not with the anomaly on the Don 78 mineral claim. This suggests that the latter may be hydromorphic.

RECOMMENDATIONS

The anomalous area on the Don 157 should be trenched to bedrock to establish what correlation exists between the bedrock and soil chemistry.


STATEMENT OF QUALIFICATIONS

I, B. Ainsworth, with business address at 700 Burrard Building, Vancouver 5, B.C., do hereby certify that I have supervised the field work and have assessed and interpreted the data resulting from this geochemical survey on the Don mineral claims.

I also certify that:

1. I am a graduate of Oxford University, (B.A. Geol. 1962, M.A. 1967);
2. I have engaged in mineral exploration since graduation;
3. I am a full member of the Association of Exploration Geochemists;
4. I am a Professional Engineer registered in the Province of British Columbia.

Respectfully submitted,



B. Ainsworth

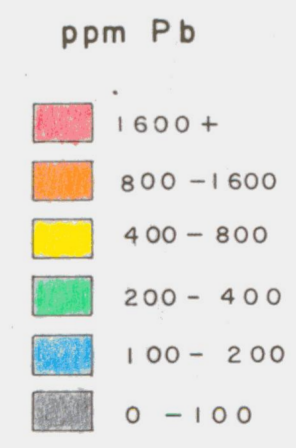
Vancouver, B.C.

LIST OF CLAIMS

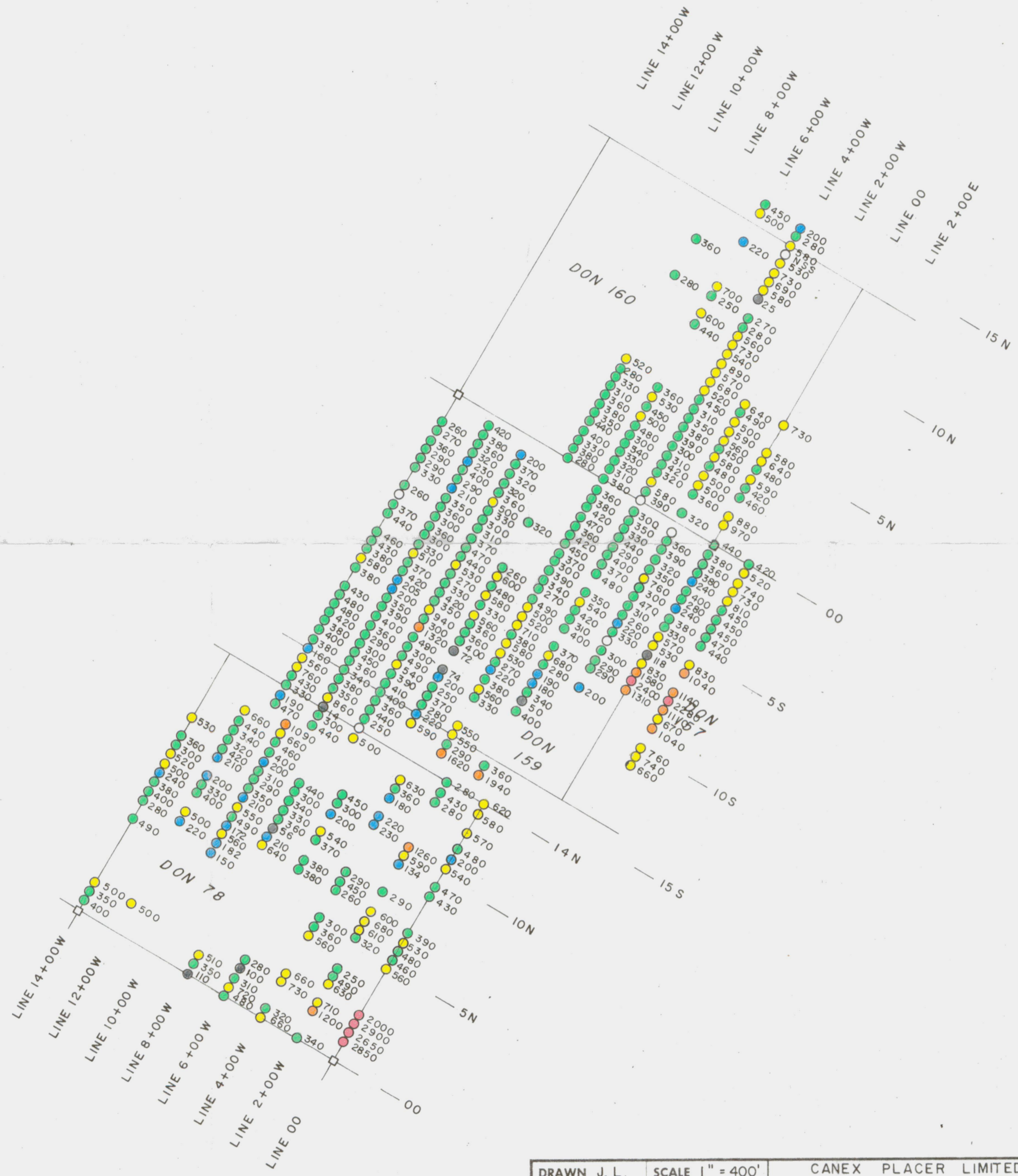
<u>CLAIM NAME</u>	<u>GRANT NO.</u>	<u>REGISTRY DATE</u>	<u>EXPIRY DATE</u>
DON 78	Y64962	October 6/72	1974
157	Y70222	October 6/72	1974
159	Y70224	October 6/72	1974
160	Y70225	October 6/72	1974



DRAWN J. L.	SCALE 1" = 400'	CANEX PLACER LIMITED	SOIL SAMPLE GRID
TRACED	DATE NOV.1973.	DON GRID	
APPROVED			



DRAWN J. L.	SCALE 1" = 400'	CANEX PLACER LIMITED	SOIL SAMPLE GRID
TRACED	DATE NOV.1973.	DON GRID	
APPROVED		FILE No. V-140	



ppm Zn

- 2000+
- 1000-2000
- 500-1000
- 250-500
- 125-250
- 0-125

DRAWN J. L.	SCALE 1" = 400'	CANEX PLACER LIMITED	SOIL SAMPLE GRID
TRACED	DATE NOV.1973.	DON GRID	FILE No. V-140
APPROVED			