



DEPARTMENT OF INDIAN AFFAIRS AND NORTHERN DEVELOPMENT  
YUKON QUARTZ MINING ACT  
FORM "C" - APPLICATION FOR A CERTIFICATE OF WORK



(This form required in duplicate with sketch showing location of work.)

(Name)	STVE. J. TAKACS.	Occupation	P. ENG.
(Postal Address)	30-10 AVE, WHITEHORSE.		

OFFICE DATE STAMP

MAKE OATH AND SAY, THAT:

- I am the owner, or ~~agent of the owner~~, of the mineral claim(s) to which reference is made herein.
- I have done, or caused to be done, work on the following mineral claim(s):

(Here list claims on which work was actually done by number and name)

PINE 1-4 YAKS147-150 (EQUALLY)

situated at LEFT LIMIT OF BIG GOLD CREEK Claim Sheet No. 110-C-2

in the DAWSON Mining District, to the value of at least \$ 424.49

dollars, since the 17 day of July, 1982.

to represent the following mineral claims under the authority of Grouping Certificate No. Q1190

(Here list claims to be renewed in numerical order, by grant number and claim name, showing renewal period requested).

Ship sampling White Channel Clayonnet for heavy mineral concentration, and trace elements. Assay report and maps attached.

3. The following is a detailed statement of such work: (Set out full particulars of the work done indicating dates work commenced and ended in the twelve months in which such work is required to be done as shown by Section 53.)

PINE 1-4 YAKS147-65150


Sworn before me at DAWSON CITY YUKON  
this 16 day of AUGUST A.D. 1982  
[Signature]  
Notary Public

[Signature]  
Applicant

DEPARTMENT OF INDIAN AFFAIRS AND NORTHERN DEVELOPMENT

YUKON QUARTZ MINING ACT

APPLICATION TO GROUP MINERAL CLAIMS



MINING DISTRICT

DAWSON

I (We) the undersigned owner(s) or agent(s) of the owner(s) of the following Mineral Claims

GRANT NUMBER(S)	CLAIM NAME(S)	LOCATION	CLAIM SHEET NO.
YA 65147	PINE #1	} 0.5 mi. NE of junction of Big Gold and Little Gold Creeks, on 49 Mile Access Road to Sixty mile.	116-C-2
YA 65148	PINE #2		116-C-2
YA 65149	PINE #3		116-C-2
YA 65150	PINE #4		116-C-2

Give notice of intention to group the said claims for the performance of work and do hereby apply under the provisions of Section 52 of the Yukon Quartz Mining Act for a certificate in Form "E"

I (We) hereby certify that the above claims are adjoining as shown on attached sketch

DATED AT

DAWSON CITY Yukon

THIS

16th DAY OF AUGUST 19

\_\_\_\_\_  
\_\_\_\_\_  
\_\_\_\_\_  
\_\_\_\_\_

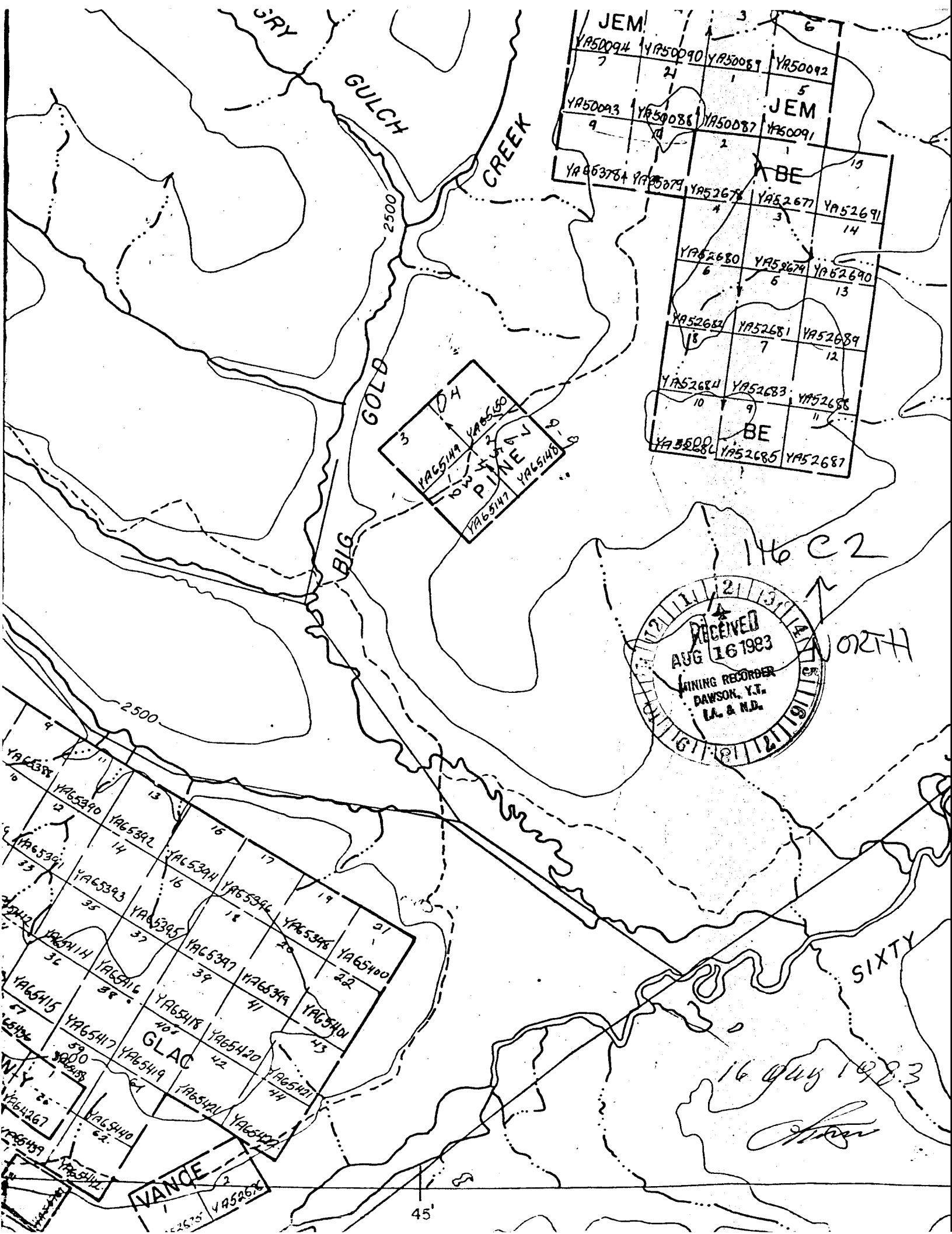
owner(s) signature

FOR OFFICE USE ONLY

FORM "E" NO. 01140


RECEIPT NO. A66019

DATE APPLIED 16 AUG 83.



JEM			
YR50094	YR50090	YR50087	YR50092
7	2	1	5
JEM			
YR50093	YR50086	YR50087	YR50091
9	10	2	10
BE			
YR52678	YR52679	YR52678	YR52677
4	3	3	14
YR52680	YR52679	YR52690	
6	6	13	
YR52682	YR52681	YR52689	
18	7	12	
YR52684	YR52683	YR52688	
10	9	11	
BE			
YR52684	YR52685	YR52687	

DH	
YR5394	YR5395
1	2
PINE	
YR5394	YR5395
3	10

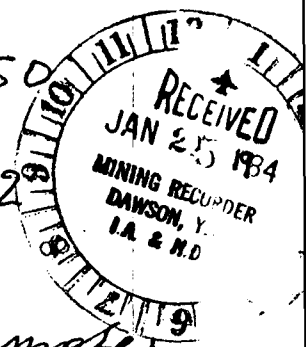


YR5394	YR5395	YR5396	YR5397	YR5398	YR5399	YR5400
4	11	13	16	17	19	21
YR5394	YR5395	YR5396	YR5397	YR5398	YR5399	YR5400
10	12	14	16	18	20	22
YR5394	YR5395	YR5396	YR5397	YR5398	YR5399	YR5400
16	17	19	21	22		
YR5394	YR5395	YR5396	YR5397	YR5398	YR5399	YR5400
23	33	35	37	39	41	43
YR5394	YR5395	YR5396	YR5397	YR5398	YR5399	YR5400
36	38	40	42	44	46	48
YR5394	YR5395	YR5396	YR5397	YR5398	YR5399	YR5400
45	47	49	51	53	55	57
YR5394	YR5395	YR5396	YR5397	YR5398	YR5399	YR5400
54	56	58	60	62	64	66
YR5394	YR5395	YR5396	YR5397	YR5398	YR5399	YR5400
63	65	67	69	71	73	75
YR5394	YR5395	YR5396	YR5397	YR5398	YR5399	YR5400
72	74	76	78	80	82	84
YR5394	YR5395	YR5396	YR5397	YR5398	YR5399	YR5400
81	83	85	87	89	91	93
YR5394	YR5395	YR5396	YR5397	YR5398	YR5399	YR5400
94	96	98	100	102	104	106
YR5394	YR5395	YR5396	YR5397	YR5398	YR5399	YR5400
107	109	111	113	115	117	119
YR5394	YR5395	YR5396	YR5397	YR5398	YR5399	YR5400
120	122	124	126	128	130	132
YR5394	YR5395	YR5396	YR5397	YR5398	YR5399	YR5400
133	135	137	139	141	143	145
YR5394	YR5395	YR5396	YR5397	YR5398	YR5399	YR5400
146	148	150	152	154	156	158
YR5394	YR5395	YR5396	YR5397	YR5398	YR5399	YR5400
159	161	163	165	167	169	171
YR5394	YR5395	YR5396	YR5397	YR5398	YR5399	YR5400
172	174	176	178	180	182	184
YR5394	YR5395	YR5396	YR5397	YR5398	YR5399	YR5400
185	187	189	191	193	195	197
YR5394	YR5395	YR5396	YR5397	YR5398	YR5399	YR5400
198	200	202	204	206	208	210
YR5394	YR5395	YR5396	YR5397	YR5398	YR5399	YR5400
211	213	215	217	219	221	223
YR5394	YR5395	YR5396	YR5397	YR5398	YR5399	YR5400
224	226	228	230	232	234	236
YR5394	YR5395	YR5396	YR5397	YR5398	YR5399	YR5400
237	239	241	243	245	247	249
YR5394	YR5395	YR5396	YR5397	YR5398	YR5399	YR5400
250	252	254	256	258	260	262
YR5394	YR5395	YR5396	YR5397	YR5398	YR5399	YR5400
263	265	267	269	271	273	275
YR5394	YR5395	YR5396	YR5397	YR5398	YR5399	YR5400
276	278	280	282	284	286	288
YR5394	YR5395	YR5396	YR5397	YR5398	YR5399	YR5400
289	291	293	295	297	299	301
YR5394	YR5395	YR5396	YR5397	YR5398	YR5399	YR5400
302	304	306	308	310	312	314
YR5394	YR5395	YR5396	YR5397	YR5398	YR5399	YR5400
315	317	319	321	323	325	327
YR5394	YR5395	YR5396	YR5397	YR5398	YR5399	YR5400
328	330	332	334	336	338	340
YR5394	YR5395	YR5396	YR5397	YR5398	YR5399	YR5400
341	343	345	347	349	351	353
YR5394	YR5395	YR5396	YR5397	YR5398	YR5399	YR5400
354	356	358	360	362	364	366
YR5394	YR5395	YR5396	YR5397	YR5398	YR5399	YR5400
367	369	371	373	375	377	379
YR5394	YR5395	YR5396	YR5397	YR5398	YR5399	YR5400
380	382	384	386	388	390	392
YR5394	YR5395	YR5396	YR5397	YR5398	YR5399	YR5400
393	395	397	399	401	403	405
YR5394	YR5395	YR5396	YR5397	YR5398	YR5399	YR5400
406	408	410	412	414	416	418
YR5394	YR5395	YR5396	YR5397	YR5398	YR5399	YR5400
419	421	423	425	427	429	431
YR5394	YR5395	YR5396	YR5397	YR5398	YR5399	YR5400
432	434	436	438	440	442	444
YR5394	YR5395	YR5396	YR5397	YR5398	YR5399	YR5400
445	447	449	451	453	455	457
YR5394	YR5395	YR5396	YR5397	YR5398	YR5399	YR5400
458	460	462	464	466	468	470
YR5394	YR5395	YR5396	YR5397	YR5398	YR5399	YR5400
471	473	475	477	479	481	483
YR5394	YR5395	YR5396	YR5397	YR5398	YR5399	YR5400
484	486	488	490	492	494	496
YR5394	YR5395	YR5396	YR5397	YR5398	YR5399	YR5400
497	499	501	503	505	507	509
YR5394	YR5395	YR5396	YR5397	YR5398	YR5399	YR5400
510	512	514	516	518	520	522
YR5394	YR5395	YR5396	YR5397	YR5398	YR5399	YR5400
523	525	527	529	531	533	535
YR5394	YR5395	YR5396	YR5397	YR5398	YR5399	YR5400
536	538	540	542	544	546	548
YR5394	YR5395	YR5396	YR5397	YR5398	YR5399	YR5400
549	551	553	555	557	559	561
YR5394	YR5395	YR5396	YR5397	YR5398	YR5399	YR5400
562	564	566	568	570	572	574
YR5394	YR5395	YR5396	YR5397	YR5398	YR5399	YR5400
575	577	579	581	583	585	587
YR5394	YR5395	YR5396	YR5397	YR5398	YR5399	YR5400
588	590	592	594	596	598	600
YR5394	YR5395	YR5396	YR5397	YR5398	YR5399	YR5400
601	603	605	607	609	611	613
YR5394	YR5395	YR5396	YR5397	YR5398	YR5399	YR5400
614	616	618	620	622	624	626
YR5394	YR5395	YR5396	YR5397	YR5398	YR5399	YR5400
627	629	631	633	635	637	639
YR5394	YR5395	YR5396	YR5397	YR5398	YR5399	YR5400
640	642	644	646	648	650	652
YR5394	YR5395	YR5396	YR5397	YR5398	YR5399	YR5400
653	655	657	659	661	663	665
YR5394	YR5395	YR5396	YR5397	YR5398	YR5399	YR5400
666	668	670	672	674	676	678
YR5394	YR5395	YR5396	YR5397	YR5398	YR5399	YR5400
679	681	683	685	687	689	691
YR5394	YR5395	YR5396	YR5397	YR5398	YR5399	YR5400
692	694	696	698	700	702	704
YR5394	YR5395	YR5396	YR5397	YR5398	YR5399	YR5400
705	707	709	711	713	715	717
YR5394	YR5395	YR5396	YR5397	YR5398	YR5399	YR5400
718	720	722	724	726	728	730
YR5394	YR5395	YR5396	YR5397	YR5398	YR5399	YR5400
731	733	735	737	739	741	743
YR5394	YR5395	YR5396	YR5397	YR5398	YR5399	YR5400
744	746	748	750	752	754	756
YR5394	YR5395	YR5396	YR5397	YR5398	YR5399	YR5400
757	759	761	763	765	767	769
YR5394	YR5395					

to Mrs Howcroft. Mining Recorder.

Report of work on Mineral claim Staked 3. 4  
Prime 1 to 4. GOML No 65147-48-49-50

Dawson Mining District, 116-0-2



A) the sketch of trenching and and notes containing photo sample was taken, has bin lost due to my tools have bin blown over by wind and note sheet wet by rain.

B) My Company have the diamond drill Great White Nord. and the primer work claim is not cleared.

Excavation for trenches is re mailed and the estimated yard is around 60 for 2 trenches.

This season I will re sketch claim and trenches and forward it soon as possible.

C) Date of work of sampling is destroyed by rain. Coal work is dated, by Mr Olson and my partner.

D) I'm Power Engineers, Met Professionals but have bin an exploration + diamond drilling for 20 year assay have to sample out because No spectrographic analysis is done in Whitehorse.  
Yours truly 21 Jul 1984 *Chris*

total Diamond drilling test hole, 10 FT 6" = 80 \$

Trench N<sup>o</sup> 1 3 hrs 30 minute. CASE 950 DOZER, 190 \$

Trench N<sup>o</sup> 2 1 hr.

total  $\frac{55 \$}{225 \$}$

Trench N-3 Permafrost protected operation,  $\frac{1}{2}$  hrs.

Diamond Drill hole x1, x2, x3, = Sample N<sup>o</sup> JOT-OJO #1-2-3. tab N<sup>o</sup> from 610 to 612.

Sample #6 - 615, #7 - 615. heavy mineral concentrate.


B-16 B-40 from TRENCH N<sup>o</sup> 1 + N<sup>o</sup> 2.

MAX DEEP of Trench N<sup>o</sup> 1 18 FT BED ROCK RICH D. 8 FT Decomposed Clg.

MAX " " " N<sup>o</sup> 2 9 FT " " " 5 FT " "

then permafrost stop drilling with tool here.

Heavy mineral concentrated samples have been taken shows white chert formation. B-1 to B-39 B-16 + B-40 except. Samples taken for heavy mineral concentration all horizontal, (chert) time 14 hrs.



Note: this Project has been moved to evaluate heavy mineral  
concentration in White Channel Claystone.  
(horizontal) except, x1 - x2 - x3 has been vertical to within 75°  
to 90° for a some purpose.


Rock sample (Gabb type) is not assayed yet,  
except microscopic checking.

Planned traces to diamond drill # 5 and # 3 on  
the Red Ox fault plane, due to high Bismuth content,


this report for assessed work  
report only.

21 Oct 1983

*E. J. ...*



COPPER CITY ASSAYERS  
 120 West Park Street  
 Butte, Montana 59701  
 Tel. (406) 782-3107



ASSAY REPORT

Company <i>Alvin H. Olsson</i>	Address <i>804 - 2<sup>nd</sup> Ave. West Box 1081, Brooks, Alberta T0J-0J0</i>	Phone <i>781-1211</i>
Samples Received <i>2-9-83</i>	Assay Reported <i>3-8-83</i>	
Approved	Assayed by <i>Joan E. Wilburn</i>	
Assay Order No.		

Sample Name	Lab #	Comments	Au oz/ton	Ag oz/ton	% Pt					
# 1	6010		.008	.09	-0-					<i>Green</i>
# 2	6011		.006	.22						<i>Bachia</i>
# 3	6012		.006	.20						<i>Conglomerate</i>
# 4	6013		.012	<.05						<i>Pepito</i>
# 5	6014		.008	2.45						<i>Stevens</i>
# 6	6015	<i>Crystals : Zircon and Garnet</i>								
# 7	6016	<i>Pellets : See attached</i>								
# B16	6017		.008	<.05						
# B40	6018		.004	.06						



COPPER CITY ASSAYERS  
 120 West Park Street  
 Butte, Montana 59701  
 Tel. (406) 782-3107




ASSAY REPORT

Company <i>Alvin H. Olsson</i>	Address	Phone
Samples Received	Assay Reported	
Approved	Assayed by	
Assay Order No.		

Sample Name	Lab #	Comments	Au oz/ton	Ag oz/ton	% SiO <sub>2</sub>	% Fe <sub>2</sub> O <sub>3</sub>	% TiO <sub>2</sub>	% Al <sub>2</sub> O <sub>3</sub>	% CaO	% Na <sub>2</sub> O	% MgO
#1	6010	Emission Spec			76.15	6.45	0.05	1.68	5.84	<.01	7.51
					Zr	Pb	Ni	Mo	Sr	Zn	Li
					0.01	<.001	0.10	0.003	0.02	0.006	0.006
					Ba	V	Bi	P	Cr	Mn	Cu
					0.02	0.008	0.010	<.001	0.25	0.501	0.003
					Cd						
					<.001						



ASSAY REPORT




Company <i>Alvin Olsson</i>	Address
Samples Received	Assay Reported
Approved	Assayed by
Assay Order No.	

Sample Name	Lab #	Comments	Au oz/ton	Ag oz/ton	% SiO <sub>2</sub>	% Fe <sub>2</sub> O <sub>3</sub>	% TiO <sub>2</sub>	% Al <sub>2</sub> O <sub>3</sub>	% CaO	% Na <sub>2</sub> O	% MgO
#3	6012				67.46	13.19	3.14	8.43	2.25	2.17	2.54
					Zr	Pb	Ni	Mo	Sr	Zn	Li
					0.03	<.001	0.03	0.001	0.04	0.022	0.196
					Ba	V	Bi	P	Cr	Mn	Cu
					0.03	0.028	0.446	0.249	0.015	0.125	0.016
					Cd	U					
					<.001	<.0050					

COPPER CITY ASSAYERS

120 West Park Street  
Butte, Montana 59701  
Tel. (406) 782-3107

ASSAY REPORT



Company <i>Alvin H. Olsson</i>	Address	Phone
Samples Received	Assay Reported	
Approved	Assayed by	
Assay Order No.		


Sample Name	Lab #	Comments	Au oz/ton	Ag oz/ton						
#7	6016	non-malleable magnetic			Si 15.06%	Fe 83.73%	Mg 4.7%			
					Zr 0.10%	Ba 0.17%	Mn 0.17%			
					Cu 0.14%					
		Shattered			Si 82.66%	Zr 0.50%				
					Fe 16.53%	Cr 0.20%				
		non malleable non magnetic			Si 22.70%	Zr 0.16%				
					Pb 1.11%	Fe 0.95%				
					Ni 0.13%	Zn 4.46%				
					Ca 0.13%	P 41.96%				
					Cu 28.28%					



Collect 1-6  
Dues 1-2  
No 601

COPPER CITY ASSAYERS

120 West Park Street  
Butte, Montana 59701  
Tel. (406) 782-3107



INVOICE

Company <i>Alvin H. Olsson</i>	Address <i>804-2nd Ave West Box 1081 Brooks, Alberta</i>	Phone <i>705-050</i>
Approval <i>Joan E. Wilbren</i>	Date <i>5-10-83</i>	Total Due \$ <i>249.49 U.S. Funds</i>

Date	AO	Emission Spec Comments	Pt Charges	fine Au Ag Payments	Uranium Credits	Mineral ID	Balance Due
6010	#1	50.00	23.00	11.75			
6011	#2	50.00		11.75			
6012	#3	50.00		11.75	-0-		
6013	#4			11.75			
6014	#5			11.75			
6015	#6					25.00	
6016	#7					50.00	
6017	#B16			11.75			
6018	#B40			11.75			
Sub Total		150.00	23.00	82.25	-0-	75.00	Total 330.25
		<i>Less Payment in</i>		<i>U.S. Funds</i>			<i>80.76</i>
				<i>Balance Due</i>			<i>\$ 249.49</i>

Terms


Prepaid orders preferred: Prepaid orders are given first priority and will be reported both by phone (collect) and with a written report. Results on unpaid orders will only be released after payment.

total Diamond drilling test hole. 10 FT 6" = 80 \$

Trench N<sup>o</sup> 1 3 hrs 30 minutes. CASE 950 DOZER. 190 \$

Trench N<sup>o</sup> 2 1 hr.

total  $\frac{55 \$}{225 \$}$



Trench N-3 Perme test preserved operation. 1/2 hr.

Diamond Drill hole x1, x2, x3, = Sample N<sup>o</sup> JDT-010 #1-2-3. tab N<sup>o</sup> from 610 to 612.

Sample #6 - 615, #7 - 615. heavy mineral concentrates.

B-16 B-40 from TRENCH N<sup>o</sup> 1 + N<sup>o</sup> 2.

MAX DEEP of Trench N<sup>o</sup> 1 18 FT BED ROCK RICH D. 8 FT Decomposed Clg.

MAX " " " N<sup>o</sup> 2 9 FT " " " 5 FT " "

then perme test stop drilling with tool hose.

Heavy mineral concentrated samples have been taken shows white channel formation. B-1 to B-39 B-16 + B-40 excep. Samples taken for heavy mineral concentration all horizontal. (channel) time 14 hrs

Note: this Project has been made to evaluate heavy mineral  
concentration in White Chenet Conglomerate.  
(horizontal) except, x1-x2-x3 has been vertical to within 75°  
to 90° for a same purpose.


Rock sample (Grab type) is not assayed yet,  
except microscopic checking.

Planned traces to diamond drill #5 and #3 on  
the Red Ox fault plane, due to high Bismuth content,

this report for assessment work  
report only.

21 Oct 1983

*C. Smith*



INVOICE

**M\*A\*S\*H**  
CONSTRUCTION  
LTD.

GENERAL CONTRACTORS

PH.362-4983

BOX 1081 BROOKS, ALTA. TOJ OJO

SHOPWORK • BANDSAW • PLANER • SHAPER  
CABINETWORK & FINISHING  
INDUSTRIAL • RESIDENTIAL  
COMMERCIAL BUILDING  
Plan Service      Supervisory Service  
Free Estimates  
25 YEARS EXPERIENCE

TO: Mr. Steve Takacs  
30 - 10th Avenue  
Whitehorse, Y.T.  
Y1A 4H4

Date Sept. 30, 1982

Invoice No. \_\_\_\_\_

8 hr. digging test trenches on Pine Claims YA 65I50 and YA 65I48 with 850 backhoe and track loader.

In trench on right side of road we got to a depth of 15' and retained samples. backfilled trench because of proximity to road.

The trench on left was left open.

Permafrost was encountered at approx. 4' on left and 12' down on right.

Digging: 8 hr. @ \$55.00	\$440.00
Walking machine to property 3 hr. @ \$55.00	<u>165.00</u>
Total	\$605.00

*Paid in full*  
*R. L. A. Olson*

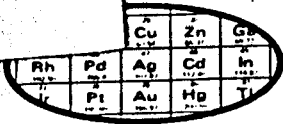


# SKYLINE LABS, INC.

SPECIALISTS IN EXPLORATION GEOCHEMISTRY

12090 WEST 50TH PLACE • WHEAT RIDGE, COLORADO 80033

TEL.: (303) 424-7718



## INVOICE

INVOICE NO. NWM 002

August 25, 1982


Mr. A. H. Olsson  
c/o Fran's Plumbing  
907 Grove Street  
Whitehorse  
Yukon Territory, Canada Y1A 4C7

TERMS: NET 30 DAYS

### Analysis of 2 Sand Samples

X 1	2 Au(F)	@ \$ 7.50	15.00
	2 Pt	@ \$21.00	42.00
X 2	2 SPEC	@ \$16.00	32.00
	2 Samples crushed, split and pulverized @ \$ 2.10		4.20
	2 Samples dried @ \$ .40		.80

TOTAL \$ 94.00



330  
94  
424

ORIGINAL INVOICE


TRANSMITTAL FORM

M.R. File No. \_\_\_\_\_  
R.M.M.R. File No. \_\_\_\_\_  
Date Fwd. 26 January 1984

FROM: Mining Recorder at DAWSON

TO: Regional Manager, Mineral Rights at Whitehorse, Y.T.

FOR ACTION ARE:



- NEW APPL'N for PLACER LEASE to PROSPECT : Name:
- RENEWAL APPL'N PLACER LEASE to PROSPECT : Name:
- AFFIDAVIT of EXPENDITURE on PLACER LEASE. Name:
- SECURITY DEPOSIT
- FINANCIAL ABILITY
- ASSIGNMENT of PLACER LEASE No. \_\_\_\_\_  
From: \_\_\_\_\_ To: \_\_\_\_\_

Lease No. \_\_\_\_\_

Lease No. \_\_\_\_\_

- GROUPING APPL'N UNDER SEC.52(2) PLACER MINING ACT.  
Owner: \_\_\_\_\_

- DIAMOND DRILL LOGS:  
Claims: \_\_\_\_\_

Claim sheet no: \_\_\_\_\_

- QUARTZ ASSESSMENT REPORT:  
Claims: Pine #1-4

Claim sheet no: 116-C-2

Type of report:  
Additional info required

Submitted by:  
Steven Takacs

Cls. work performed on  
Pine #1-4

\$ Req. for ren. application

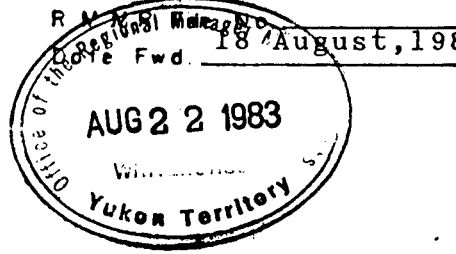
[Signature]  
Signature

REPLY ACTION.

Date Ret.

091542

TRANSMITTAL FORM



FROM: Mining Recorder at DAWSON

TO: Regional Manager, Mineral Rights at Whitehorse, Y.T.

FOR ACTION ARE:

NEW APPL'N for PLACER LEASE to PROSPECT: Name:

RENEWAL APPL'N PLACER LEASE to PROSPECT: Name:

Lease No. ....

AFFIDAVIT of EXPENDITURE on PLACER LEASE. Name:

Lease No. ....

SECURITY DEPOSIT

FINANCIAL ABILITY

ASSIGNMENT of PLACER LEASE No. ....  
From: ..... To: .....

GROUPING APPL'N UNDER SEC. 52(2) PLACER MINING ACT.  
Owner: .....

DIAMOND DRILL LOGS:  
Claims: .....

Claim sheet no: .....

QUARTZ ASSESSMENT REPORT:  
Claims: Pine 1-4

Claim sheet no: 116 C-2

Type of report:  
Assay Report

Submitted by: Steven J. Takacs

Cls. work performed on  
Pine 1-4

\$ Req. for ren application  
\$400.00

*B. J. Takacs*  
Signature


REPLY ACTION.

Date Ret.

TRANSMITTAL FORM

M.R. File No \_\_\_\_\_  
R.M.M.R. File No \_\_\_\_\_  
Date Fwd **26 OCT 83**

FROM: Mining Recorder at **Dawson**



TO: Regional Manager, Mineral Rights at Whitehorse, Y.T.

FOR ACTION ARE:

NEW APPL'N for PLACER LEASE to PROSPECT: Name:

RENEWAL APPL'N PLACER LEASE to PROSPECT: Name:

Lease No. ....

AFFIDAVIT of EXPENDITURE on PLACER LEASE. Name:

Lease No. ....

SECURITY DEPOSIT

FINANCIAL ABILITY

ASSIGNMENT of PLACER LEASE No. ....

From: \_\_\_\_\_ To: \_\_\_\_\_

GROUPING APPL'N UNDER SEC. 52(2) PLACER MINING ACT.

Owner: \_\_\_\_\_

DIAMOND DRILL LOGS:

Claims: \_\_\_\_\_

Claim sheet no: \_\_\_\_\_

QUARTZ ASSESSMENT REPORT: **Steve TAKACS**

Claims: **Pine 1-4**

Claim sheet no: **116 C 2**

Type of report: **Further Details required**

Submitted by: **Steve TAKACS**

Cls. work performed on \_\_\_\_\_

\* \$ Req. for ren application **\$400.00**

*[Handwritten Signature]*  
Signature \_\_\_\_\_

REPLY ACTION:

Date Ret. \_\_\_\_\_

09.1542



DOUBLE REGISTERED


Box 249,  
DAWSON CITY, Y.T.  
YOB 1G0

30 September 1983

Your file    Votre référence

Our file    Notre référence

Mr. Steven Takacs,  
30 Tenth Avenue,  
WHITEHORSE, Y.T.



Dear Mr. Takacs:

RE: Assay Report - Pine 1 to 4  
YA 65147 to YA 65150 incs.

I acknowledge receipt of the Assay Report with respect to the above-mentioned mineral claims filed in our office on August 16, 1983.

On August 18th, 1983, we forwarded your report to the Staff Geologist in Whitehorse for approval. On September 28th, it was returned with the following comments:

- A) The maps showing the location of the samples does not specify diamond drill core, rotary cuttings, trench samples or surface samples.
- B) Our office is enclosing a copy of the Quartz Schedule of Representation Work and ask that you supply the following information as required by Sections 16], 26], 3(b)(i)(III)], and 4(b)(i)(ii)] as applicable. If it is surface samples, Sections 6(a)(b)] will apply. These sections have been highlighted in the attached schedule for your perusal.

Would you kindly submit the required information by October 31st, 1983.

Should you have any further questions, please do not hesitate to contact this office.

Yours truly,

(Mrs.) B.J. Proudfoot  
Mining Recorder  
Dawson Mining District

BJP:med  
cc: Pat Watson/Geology

Steven Takacs.

Government of Canada

Gouvernement du Canada

MEMORANDUM

NOTE DE SERVICE

TO  
A

Bonnie Proudfoot  
Dawson Mining Recorder

FROM  
DE

Pat Watson  
Geology

SECURITY - CLASSIFICATION - DE SÉCURITÉ
OUR FILE / NOTRE RÉFÉRENCE
YOUR FILE / VOTRE RÉFÉRENCE
DATE Sept 20, 1983

SUBJECT  
OBJET

Assessment Report



Please advise Mr. Takacs that this is not an acceptable assessment report.

Maps showing the location of these samples (are they diamond drill core, rotary cuttings, ~~then~~ trench samples, surface samples?) are an absolute must!

If you have this information already, please forward it to me. Otherwise, send Mr. Takacs a copy of the schedule of representation and indicate what is required: Section 1b, 2b, 3 b(i) (iii), 4b(i) (ii) as appropriate. Or if it is surface sampling; sections 6a, b as appropriate.

If I am missing an allowable type of report, please let me know, but I don't believe this is acceptable.

Thanks Bonnie

Pat.




Box 249  
DAWSON CITY, YUKON  
(403) 993-5343

SECOND NOTICE  
13 June, 1984  
DOUBLE REGISTERED

16 February, 1984

Mr. Steven Takacs  
30-10th Ave,  
WHITEHORSE, YUKON



Dear Mr. Takacs:

Re: Assay Report - Pine 1 to 4 - YA65147 to YA65150

I acknowledge receipt of your letter dated January 21, 1984, respecting the above noted report.

On February 15, 1984, we were notified by the Staff Geologist in Whitehorse that the following information must be submitted before she will consider approving it.

- A) Submit the dates work was conducted on the property. (Section 6vd Schedule) → July 14 - Sept 4/83
- B) Statement of qualifications or proof that you are a professional engineer. (Section 6 (x) schedule)

A copy of the schedule is attached for your information.

You will note this same information was requested in our letter dated December 20, 1983. If the required information is not received by March 15, 1984, I will recommend refusal of the report. Please note that in the future any reports that do not comply with section 6b (i),(ii) as well as other sections of the schedule which pertain to assessment reports, will not be accepted.

Should you have any questions, please do not hesitate to contact this office.

Yours truly,

(Mrs) B.J. PROUDFOOT  
Mining Recorder  
Dawson Mining District.

BJP:er  
cc: Blake Baxter

APPROX. POWER ENGINEER 25 YEARS PROSPECTING DIAMOND DRILLING EXPERIENCE  
20 June 84

091542



Box 249  
DAWSON CITY, YUKON  
(403) 993-5343

DOUBLE REGISTERED

16 February, 1984

Mr. Steven Takacs  
30-10th Ave,  
WHITEHORSE, YUKON

*our file - Votre référence*

*Our file - Notre référence*

Dear Mr. Takacs:

Re: Assay Report - Pine 1 to 4 - YA65147 to YA65150

I acknowledge receipt of your letter dated January 21, 1984, respecting the above noted report.

On February 15, 1984, we were notified by the Staff Geologist in Whitehorse that the following information must be submitted before she will consider approving it.

- A) Submit the dates work was conducted on the property.  
(Section 6vd Schedule)
- B) Statement of qualifications or proof that you are a professional engineer. (Section 6 (x) schedule)

A copy of the schedule is attached for your information.

You will note this same information was requested in our letter dated December 20, 1983. If the required information is not received by March 15, 1984, I will recommend refusal of the report. Please note that in the future any reports that do not comply with section 6b (i), (ii) as well as other sections of the schedule which pertain to assessment reports, will not be accepted.

Should you have any questions, please do not hesitate to contact this office.

Yours truly,

ORIGINAL SIGNED BY  
B. J. PROUDFOOT  
(Mrs) B.J. PROUDFOOT  
Mining Recorder  
Dawson Mining District.

BJP:er

Canada



091542

007510



Box 249  
DAWSON CITY, YUKON  
(403) 993-5343

DOUBLE REGISTERED

16 February, 1984

Dawson Eldorado Gold  
Ste. 910-610 Eighth Ave S.W.  
CALGARY, ALBERTA  
T2P 1B5

*Page 15 - Whitehorse*

*Page 16 - Whitehorse*

Attention: Paul White

Dear Mr. White:

Re: Assessment report by Archer, Cathro & Assoc.  
Lone Star Gold Property - RJ & AC Claims.

I acknowledge receipt of the summary report with respect to the above mentioned mineral claims filed in our office on January 31, 1984.

On February 15, 1984, we were notified by the Staff Geologist in Whitehorse that the following information must be submitted before she will consider approving it;

- A) The dates work was conducted on the property. (section 6b (v)(d))
- B) Claim information as per section 6b(vii)
- C) A statement of qualifications for Dr. J. Mortenson. (section 6b(x).
- D) Breakdown of the KP costs, showing those costs spent on the Lone Star property.
- E) A readable copy of the geology map.

A copy of the schedule is attached for your information. Would you kindly submit the required information by March 16, 1984.

Should you have any questions, please do not hesitate to contact this office.

Yours truly,

**ORIGINAL SIGNED BY  
B. J. PROUDFOOT**

(Mrs) B.J. PROUDFOOT  
Mining Recorder  
Dawson Mining District.

BJP:er

**Canada**

338

#

LAND DAW

NAP WASE

10/84 YDR 78

B. PROUDFOOT

DAWSON MINING RECORDER

JOHNNIE, UNABLE TO CONTACT MR. TACKAS RE ASSESSMENT REPORT  
PINE 1-4-. I NEED TO KNOW THE DATES OF WORK DONE, BEFORE  
I CAN APPROVE THE REPORT.

THANKS, KATE.

#

LAND DAW

NAP WASE



MESSAGE FORM

FORMULE DE MESSAGE

TO: <b>B. Proudfoot</b> À <b>Dawson Mining Recorder</b>	FROM: <b>K. Grapes</b> DE <b>Staff Geologist</b> Branch <b>Geology</b> Direction Division	Not to be included in Message: A ne pas comprendre dans le message  File No. Dossier n° <b>78</b>
--	---	---

Telex Phone No. (if available) Numéro de téléphone telex (si on le sait)	PRIORITY (Check whichever is applicable) For Dispatch À transmettre Within 1 hr. D'ici 1 h <input checked="" type="checkbox"/> Within 3 hrs D'ici 3 h <input type="checkbox"/> By 8:30 A.M. Tomorrow Au plus tard à 8h30 demain matin <input type="checkbox"/>	Délai (pointer le délai voulu)
---	--	--------------------------------

PLEASE PRINT PLAINLY OR TYPE MESSAGE BELOW  
PRIÈRE D'ÉCRIRE EN MOULE OU DE DACTYLOGRAPHIER LE MESSAGE DANS L'ESPACE CI-DESSOUS

CODE NO - N° DE CODE	
Originator's - Envoyeur	Addressee's - Destinataire

Bonnie; Unable to contact MR. TACKAS RE ASSESSMENT REPORT PINE 1-4. I NEED TO KNOW THE DATES OF WORK DONE, BEFORE I CAN APPROVE THE REPORT.

THANKS.  
Kate.

If further space is required please use a second page - Si cet espace est insuffisant, priere d'utiliser une deuxieme feuille.

The following information must be supplied but will not be sent with the above message.  
Prière de fournir les renseignements suivants qui, toutefois, ne feront pas partie du message ci-dessus.

Message Prepared by- Rédigé par- <b>K. Grapes</b>	Telephone No.: Numéro de téléphone: ext <b>360</b>	Date <b>Feb 10</b>	Signature of Person Authorizing Message: Signature de la personne autorisant l'envoi du message: <b>Kathryn Grapes</b>
--	---	-----------------------	--



MESSAGE FORM

FORMULE DE MESSAGE

TO: B. Proudfoot A Dawson Mining Recorder	FROM: Kate Grapes DE Branch Direction Division Geology	Not to be included in Message: A ne pas comprendre dans le message  File No. Dossier n°
--	---	---

Telex Phone No. (if available) Núméro de téléphone telex (si on le sait)	PRIORITY (Check whichever is applicable) For Dispatch À transmettre Within 1 hr. D'ici 1 h <input checked="" type="checkbox"/> Within 3 hrs D'ici 3 h <input type="checkbox"/> By 8:30 A.M. Tomorrow Au plus tard à 8h30 demain matin <input type="checkbox"/>	Délai (pointer le délai voulu)
---	--	--------------------------------

PLEASE PRINT PLAINLY OR TYPE MESSAGE BELOW  
PRIÈRE D'ÉCRIRE EN MOULE OU DE DACTYLOGRAPHIER LE MESSAGE DANS L'ESPACE CI-DESSOUS

CODE NO - N° DE CODE	
Originator's - Envoyeur	Addressee's - Destinataire

Bonnie:

Please inform Mr. Takas that the information provided by him on Jan. 25<sup>th</sup> is unacceptable as it is illegible.

I must ask that he submit the dates work was conducted on the property as well as a statement of his qualifications as per sections (b)(v)d and (b)(x)

Please send Mr. Takas a schedule and inform him that in future reports that do not comply with sections (b)(i), (ii), (iii) as well as other sections pertaining to assessment report, will not be accepted.

Thanks again

If further space is required please use a second page - Si cet espace est insuffisant, priere d'utiliser une deuxieme feuille.

The following information must be supplied but will not be sent with the above message.  
Prière de fournir les renseignements suivants qui, toutefois, ne feront pas partie du message ci-dessus.

Message Prepared by - Rédigé par - K. Grapes	Telephone No.: Numéro de téléphone: ext 360	Date Feb. 15	Signature of Person Authorizing Message: Signature de la personne autorisant l'envoi du message: Kathryn Grapes
--	---	-----------------	---



MEMORANDUM

NOTE DE SERVICE

TO  
A

Bonnie Proudfoot  
Mining Recorder  
Dawson City, Yukon

FROM  
DE

Kate Grapes  
Staff Geologist  
Whitehorse, Yukon

SECURITY - CLASSIFICATION - DE SÉCURITÉ
OUR FILE / NOTRE RÉFÉRENCE
YOUR FILE / VOTRE RÉFÉRENCE
DATE December 15, 1983

SUBJECT  
OBJET

Re: PINE 1-4 Assessment Report

Based on the invoices for assays 94.00 and 305.00 (249.00 U.S.) and 52.50 as per 3i) we can accept that \$400.00 was spent on the property however the report is not complete. If they can afford to spend the money to ship material for assay to Montana they can afford to type up a proper report!

Could you please ask Mr. Takas to submit the dimensions of his trenches as per 1b). This would add substantially to the amount he could claim as per 1aii). He submits receipts for the drilling and trenching this would be more to his benefit (I don't think they seriously looked into this).

Please ask him to submit as per section 6vd) when his work was done, 6vii) the claim grant numbers and when staked and as per 6x he calls himself a professional engineer however there are no stamps or a statement of qualifications supporting this.

I will not approve this report until the above is submitted.

Thanks

Kate Grapes  
Staff Geologist

KG/jb

*Have a happy Christmas.*



TO: Bonnie Proudfoot  
Dawson Mining Recorder

FROM: Pat Watson  
Geology

SUBJECT: Assessment Report, Pine 14  
OBJET:

SECURITY - CLASSIFICATION - DE SÉCURITÉ
OUR FILE / NOTRE RÉFÉRENCE
YOUR FILE / VOTRE RÉFÉRENCE
DATE Sept 20 1983

Please advise Mr Takars that this is not an acceptable assessment report.

Maps showing the location of these samples (core-throw diameter, drill core, rotary cuttings, ~~hand~~ trench samples, surface samples) are an absolute must!

If you have this information already, please forward it to me. Otherwise, send Mr. Takars a copy of the schedule of representations and indicate what is required: Sections 1b, 2b, 3b(i)(iii), 4b(i)(ii) as appropriate. ~~1c~~ surface sampling; sections 6a) b) as appropriate.

If I am missing an allowable type of report, please let me know, but I don't believe this is acceptable.

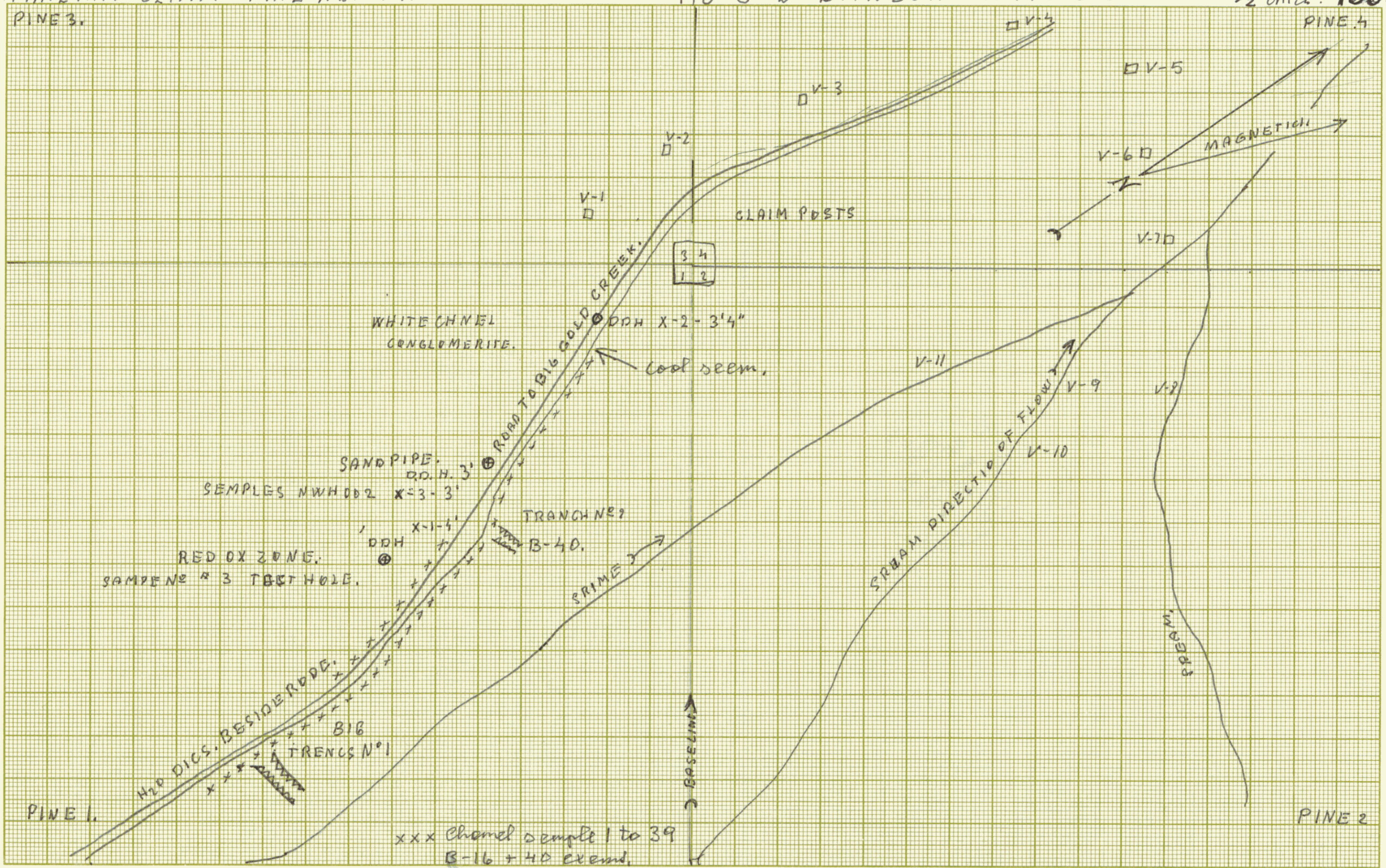
Thanks Bonnie

Pat.

MINERAL CLAIM PINE 1, 2, 3, 4.

116-C-2 DAWSON. MININ DISTRI

1/2 inch = 100 FEET



1 square = 100'

Check For assessed report only  
21 Oct. 1983 C. Lee