

DIAMOND DRILL RECORD

LOGGED BY GLENN TETH 09B44

JUNE 23-25/75 82324 115-E-13

PROPERTY WON CLAIM GROUP, FORT SELKIRK, YUKON TERRITORY.
 ALTITUDE 12+80 W BEARING OF HOLE VERTICAL STARTED JUNE 17/75
 DEPARTURE 35+30-S DIP OF HOLE VERTICAL COMPLETED JUNE 24/75
 ELEVATION 2,495 DIP TESTS NONE DEPTH 500 feet



D.D.H. No. 1 PAGE 1
 CLAIM No. WON 82
 DIRECTION AND DISTANCE FROM
 N.E. CLAIM POST


FOOTAGE		DESCRIPTION	SAMPLE No.	FOOTAGE		SAMPLE LENGTH	ASSAY	
FROM	TO			FROM	TO			
0	52	OVERBURDEN						
52	78	GREY-BROWN and DARK WHITE GRANODIORITE SCHIST bands 4-10cm wide, well foliated @ 10°, locally fractured and broken with common rusty weathering py. pe. diss. 0.5%, quartz veins with trace sp.						
78	88	GRANODIORITE SCHIST well foliated 10°, py. stringer. diss. 1%						
88	96	CHLORITE SCHIST well foliated 10°, locally fractured and broken with rusty weathering, 5% pyrite stringer diss.; quartz and carbonate veins present						
96	138	CHLORITE SCHIST moderately foliated 10°; local vein-like textures; py. pe. diss. and stringer 1%; quartz and carbonate						

DIAMOND DRILL RECORD

LOGGED BY _____

D.D.H. No. _____ / _____ PAGE 2

PROPERTY _____
 ALTITUDE _____ BEARING OF HOLE _____ STARTED _____
 DEPARTURE _____ DIP OF HOLE _____ COMPLETED _____
 ELEVATION _____ DIP TESTS _____ DEPTH _____




CLAIM No. WON 22
 DIRECTION AND DISTANCE FROM
 NE. CLAIM POST

FOOTAGE		DESCRIPTION	SAMPLE No.	FOOTAGE		SAMPLE LENGTH	ASSAY
FROM	TO			FROM	TO		
		veining joints (5%), with 1% py, 2-3% cpy, + c. magnesite					
138	187	BLACK CHLORITE SCHIST poor foliation 15"; common black alteration veins with py, staurolite; pa. dia. 2%; basal and some carbonate alteration; qtz. quartz - calc. veins, 10", 70", with py, trace cpy, and sph; with locally highly fractured and weathering					
187	215	GREEN CHLORITE SCHIST poor to moderate foliation 15"; salt and pepper texture; pa. dia. 1.7%; quartz, veins with yellow green carbonate common, also py, trace cpy, trace mag, trace sph					

DIAMOND DRILL RECORD

LOGGED BY _____

 D.D.H. No. 1 PAGE 3

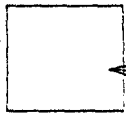
 PROPERTY _____
 ALTITUDE _____ BEARING OF HOLE _____ STARTED _____
 DEPARTURE _____ DIP OF HOLE _____ COMPLETED _____
 ELEVATION _____ DIP TESTS _____ DEPTH _____

 CLAIM No. WON 82
 DIRECTION AND DISTANCE FROM
 NE. CLAIM POST

FOOTAGE		DESCRIPTION	SAMPLE No.	FOOTAGE		SAMPLE LENGTH	ASSAY	
FROM	TO			FROM	TO			
215	310	BLACK CHLORITE SCHIST poor foliation ^{10°} in part, soft and peppy texture; common small round and fibrous and broken; 5% brown alteration veins with pyritic stringers; rare minor quartz-carbonate veins with py, brown cpy and opy; pebbles 0.5%; @ 265' or 266' strong carb. c. c. with rare hematite.						
310	323.5 310	CARBONATE CHLORITE RICH ROCK light buff green colour; irregular fracture pattern; in parts broken; common qty - carbon veins, 10", 20", with 2% py and trace cpy						
323.5	364.5	BLACK CHLORITE SCHIST poor foliation 10°; soft and peppy texture						

DIAMOND DRILL RECORD

LOGGED BY _____

 D.D.H. No. 1 PAGE 4

 PROPERTY _____
 LATITUDE _____ BEARING OF HOLE _____ STARTED _____
 DEPARTURE _____ DIP OF HOLE _____ COMPLETED _____
 ELEVATION _____ DIP TESTS _____ DEPTH _____

 CLAIM No. WON 82
 DIRECTION AND DISTANCE FROM
 NE. CLAIM POST


FOOTAGE		DESCRIPTION	SAMPLE No.	FOOTAGE		SAMPLE LENGTH	ASSAY
FROM	TO			FROM	TO		
		37% bluish alteration veins with py stringers; 17% pe. disc; locally and some bluish white quartz average 2 mm diameter (amalgams?)					
364.5	384.5	RED-BROWN CHLORITE SCHIST. moderate foliation $\approx 25^\circ$; 5% bluish alb. veins with py. stringers; common carbonate alteration; py-pe disc 17%; some quartz veins with py and to. epy. from 393.5 to 384.5 schalytic flow breccia, sharp contact 35° , with trace py above.					
384.5	422	DARK GREEN CHLORITE SCHIST massive to coarse foliation 10° ; 5% bluish alteration veins with py stringers; 0.5% pe. disc.; 2% quartz-calc veins, $30^\circ, 70^\circ$, with					

DIAMOND DRILL RECORD

LOGGED BY _____

PROPERTY _____
 LATITUDE _____ BEARING OF HOLE _____ STARTED _____
 DEPARTURE _____ DIP OF HOLE _____ COMPLETED _____
 ELEVATION _____ DIP TESTS _____ DEPTH _____

D.D.H. No. 1 PAGE 5CLAIM No. WON 82

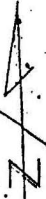
DIRECTION AND DISTANCE FROM

NE. CLAIM POST



FOOTAGE		DESCRIPTION	SAMPLE No.	FOOTAGE		SAMPLE LENGTH	ASSAY
FROM	TO			FROM	TO		
		py, calc sp and aphe; heavily and is strongly fractured and broken					
422	473	GREEN AND MAUVE CHLORITE SCHIST. moderate foliation 15°; in part color banded, 1-10 cm wide; local minor carbonate alteration; 1% po. disc; 2% black alteration veins with py stringers; 1-2% quartz carbonate vein, 15°, 70°, with 1% py disc and trace sp & mag.					
473	495	RYO: OBCITE PORPHYRY quartz veins and adularia feldspar 4-100 diameter; groundmass pale gray-white; py disc < 0.5%; 0.5% carbonate veins.					

100' SCALE



GROUP 75-7
work applied to all 16 claims



GROUP 75-8
15 mineral claims, work applied to all except won #2

Kerr Addison Mines Ltd
(Minto Project.)
Won Mineral Claims.

N.T.S. 1:15,000

Scale 1" = 1/2 mile.

Won 9-46, 49-50, 61-100 (Rec. Oct)
Won 101-118 (Recorded July 1971)