

WELCOME NORTH MINES LTD  
GETTY CANADIAN METALS LTD



VANGORDA PROJECT

Linecutting Report on  
the DOT 1-42 Claims

NTS 105K7

Whitehorse Mining District

June 10, 1979

H. F. Foster

*Mount Mye.*

01252

## Table of Contents

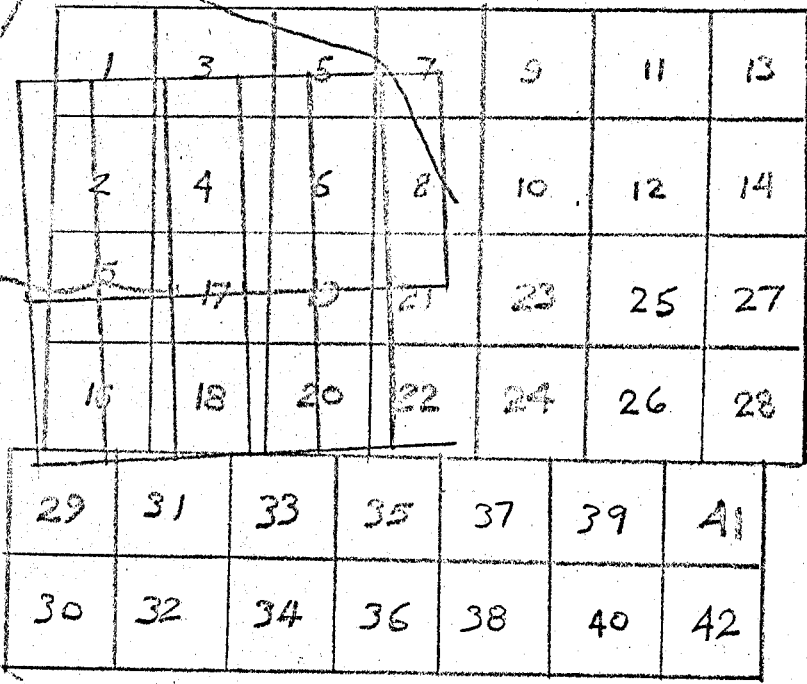
Introduction.....	page 1
Linecutting.....	page 1
Figure 1 Location of cutlines.....	page 2
Statement of costs.....	page 3

## INTRODUCTION

During the period May 14 to May 23, a program of linecutting was carried out over the Dot 1-42 claims by McCrory Holdings Ltd from Whitehorse. The grid was installed as an extension and partial repicketing of a previously installed grid.

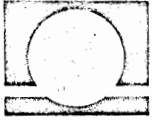
## LINECUTTING

A total of 7.95 miles of line were cut and picketed in metric at 50 meter intervals. All lines were chained and slope effects corrected for.



Lines cut in 1979 ...

WELCOME NORTH MINES LTD  
 DOT 1-42 CLAIMS  
 LINECUTTING MAP.  
 Scale 1 1/2 1/2 mile



**WELCOME NORTH MINES LTD. (N.P.L.)**  
1027-470 Granville St., Vancouver, B.C. V6C 1V5 Telephone (604) 687-1658

STATEMENT OF COST - DOT LINECUTTING

LINECUTTING:	7.95 miles @ \$250.00 per mile	\$ 1,987.50
HELICOPTER:	0.6 hr. @ \$350/hr. + fuel	223.13
	0.3 hr. @ \$350/hr. + fuel	139.58
	2.5 hr. @ \$315/hr. + fuel	882.00
MAPS, PRINTING & TYPING		<u>20.00</u>
	TOTAL COSTS	<u>\$ 3,252.21</u>

May 26, 1979  
McCrorry Holdings (Yukon) Ltd.  
72 E12th Ave.  
Whitehorse, Y.T. Y1A 4K1

Frank Foster  
c/o Stirling Expiditing  
Ross River, Y.T.

Re: Billing of linecutting and repicketting for Welcome North  
Mines Ltd. (NPL) by McCrorry Holdings (Yukon) Ltd.


Linecutting:

Ruth claims	3.91 Miles @ \$250.00 per mile	= \$ 977.50
Rachel claims	3.03 " @ " "	= \$ 757.50
Dot claims	7.95 " @ " "	= \$1987.50
	Sub-total	= \$3722.50

Repicketting:


Rachel claims	20.45 Miles @ \$100.00 per mile	= <u>\$2045.00</u>
	Sub-total	= \$5767.50
Repair of 1978 Ford Crew Cab canopy, 1978 lease		= <u>\$ 350.00</u>
	Total	= \$6117.50

Thank You




per McCrorry Holdings (Yukon) Ltd

c.c.  
Welcome North Mines Ltd. (NPL)  
1027-470 Granville Street,  
Vancouver, B.C. V6C 1V5



# HELICOPTER CHARTER

ROSS RIVER  
YUKON  
CANADA



**terr-air**  
ROTARY LTD.

PHONE: 403-969-2240

10/1/1979

PROJECT: \_\_\_\_\_ CHARTER TICKET \_\_\_\_\_  
AIRCRAFT \_\_\_\_\_ DATE \_\_\_\_\_  
NAME \_\_\_\_\_  
ADDRESS \_\_\_\_\_

### FLIGHT/PASSENGER DETAILS

HOURS

MINS.

FUEL

*RL ...  
...  
to V.C. ...  
...*

*2.5*

*63*

*#70 - Vanguarda (DOT)*

**PAID**  
1506  
Chk. \_\_\_\_\_  
Date \_\_\_\_\_  
Code \_\_\_\_\_  
Journal \_\_\_\_\_

TOTAL HRS

PER HR.

EXTRA CHARGES

TOTAL CHARGES

STAR PRINTING, WHITEHORSE

Charterer's Authorization

Pilot's Signature

Journal



T  
N  
T



TRANS NORTH TURBO A  
BOX 4338, WHITEHORSE, YUKON

TD.  
16

TELEPHONE (403)668-2177 • TELEX 036-8-290

ACCOUNT NUMBER	3225
36271	
INVOICE DATE	1/20/679
A/C TYPE	22e B FDDL
FLIGHT DATE	020679
PURCHASE ORDER NO.	

WELCOME NORTH MINES  
CHARTERER  
WOODSIDE PROJECT  
BILLING ADDRESS

FUEL & OIL-X	TNTA FUEL USED	HRS. GALS.	FROM
TNTA CUST.	504	1.5	PR

FROM	MILES	HOURS	ZONE	REMARKS - NO. OF PASS. - FREIGHT LBS.
PR				
TO				
SEASIDE & PICKUP		1.5	B	FRANK FOSTER TERRY McLEARY

#70-W/S-DOT \$139.58  
LOU \$418.95  
\$558.53

**PAID**  
Chk. # 1519  
Date JUN 29/79  
Code  
Journal

SUB	G.L.	AMOUNT
6106	5120	525 00
6106	5110	33 33

1.5	@ 350 <sup>00</sup>	525 00
-----	---------------------	--------

TERMS: EIGHTEEN PERCENT INTEREST PER ANNUM WILL BE CHARGED ON ALL INVOICES NOT PAID WITHIN 30 DAYS OF DATE ISSUED.

WAITING TIME	@	/HR.	
FUEL: 33	@ 1.01	/GAL.	33 33
FUEL:	@	/GAL.	
MEALS & LODGING			
OTHER			
OTHER			

*F. Foster*  
CHARTERER'S SIGNATURE

*J. [Signature]*  
PILOT'S SIGNATURE

ENGINEER'S NAME

TOTAL \$ 558 33

**FLIGHT REPORT  
INVOICE**

CERTIFICATE

I, H. Frank Foster, of 2568 Palmerston Avenue, West Vancouver, British Columbia, DO HEREBY CERTIFY:

- 1) That I am a geologist with a business office at 1027 - 470 Granville Street, Vancouver, B.C.
- 2) That I am a graduate in honours geology of the University of British Columbia (B.Sc. - 1974).
- 3) That I have practiced my profession as a geologist for the past 5 years.
- 4) That to the best of my knowledge and belief, the statement of costs presented in this report LINECUTTING REPORT ON THE DOT 1-42 CLAIMS is both correct and true.
- 5) That I hold an interest in the shares of Welcome North Mines Ltd. (N.P.L.), and that I am employed by Welcome North Mines Ltd. (N.P.L.) as a staff geologist.

H F Foster  
H. Frank Foster

Sworn before me at the City of Vancouver, in the Province of British Columbia, this 11<sup>th</sup> day of July, 1977.

Christopher J. Butler  
A Notary Public in and for the Province of British Columbia.

**CHRISTOPHER J. BUTLER**  
901-470 GRANVILLE ST.  
VANCOUVER, B.C. V6C 1V5  
BARRISTER & SOLICITOR

1	3	5	7	9	11	13
2	4	6	8	10	12	14
5	17	19	21	23	25	27
16	18	20	22	24	26	28
29	31	33	35	37	39	41
30	32	34	36	38	40	42

Total Credits = 3252.21

Apply for 1  
year per claim = 1800.00

Excess credit carried = 1452.21

Excess credit per claim = 80.00

## KEY CLAIMS

Lines cut in 1979 ...


WELCOME NORTH MINES LTD

DOT 1-42 CLAIMS

LINECUTTING MAP.

Scale 1" = 1/2 mile

Fig 1



**WELCOME NORTH MINES LTD. (N.P.L.)**

1027-470 Granville St., Vancouver, B.C. V6C 1V5 Telephone (604) 687-1658

VANGORDA PROJECT

DIAMOND DRILLING PROGRAM

ON THE

DOT 1-42 MINERAL CLAIMS

N.T.S. 105K-7

WHITEHORSE MINING DISTRICT

YUKON TERRITORY

DURING THE PERIOD JULY & AUGUST, 1977

by

J.D. GUILD, P.ENG.

August 8, 1977



021252



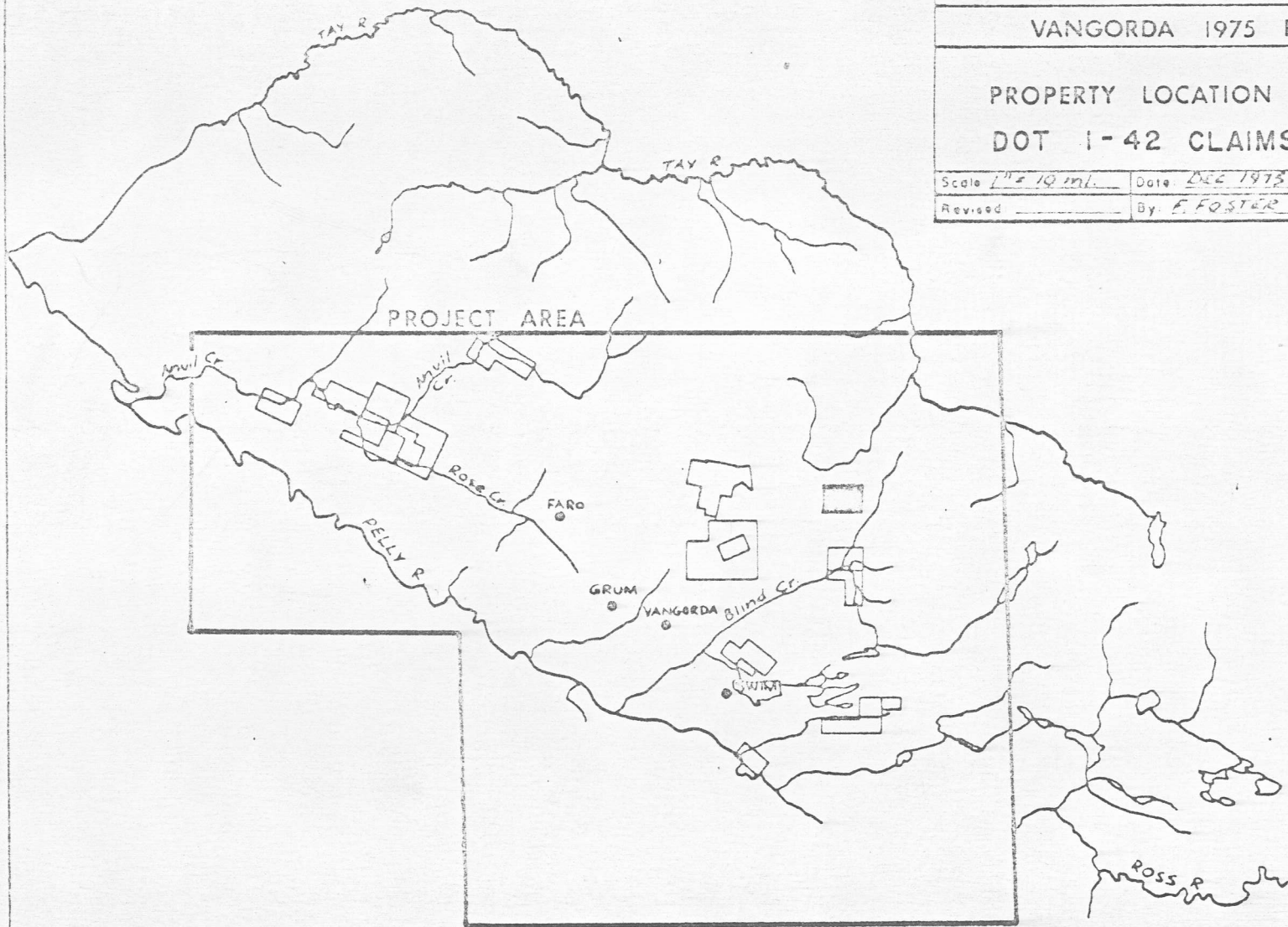
WELCOME NORTH MINES LTD.

VANGORDA 1975 PROJECT

PROPERTY LOCATION MAP

DOT 1-42 CLAIMS

Scale 1" = 10 ml.	Date DEC 1975	NTS 105A
Revised _____	By F. FOSTER	Fig. 2



MINERAL CLAIMS

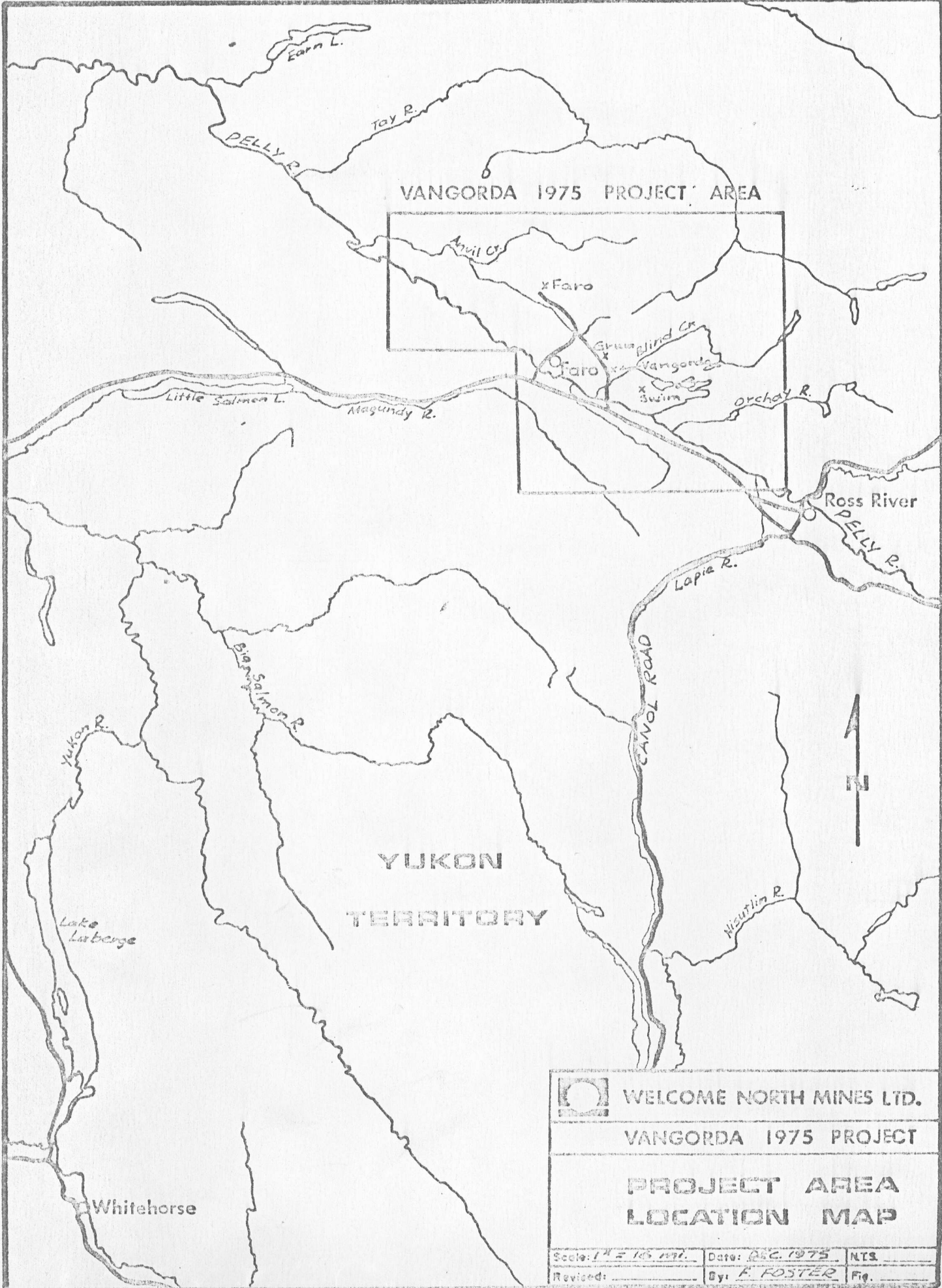
The DOT 1-42 claim group consists of the following 42 contiguous mineral claims located in the Whitehorse Mining District of the Yukon Territory (see Fig. 1).

CLAIMSGRANT NUMBERSDUE DATES

DOT 1-42

YA7852-YA7893

August 23, 1977.



VANGORDA 1975 PROJECT AREA

YUKON TERRITORY

Whitehorse



WELCOME NORTH MINES LTD.

VANGORDA 1975 PROJECT

PROJECT AREA LOCATION MAP

Scale: 1" = 10 mi.	Date: Dec. 1975	NTS
Revised:	By: F. FOSTER	Fig.

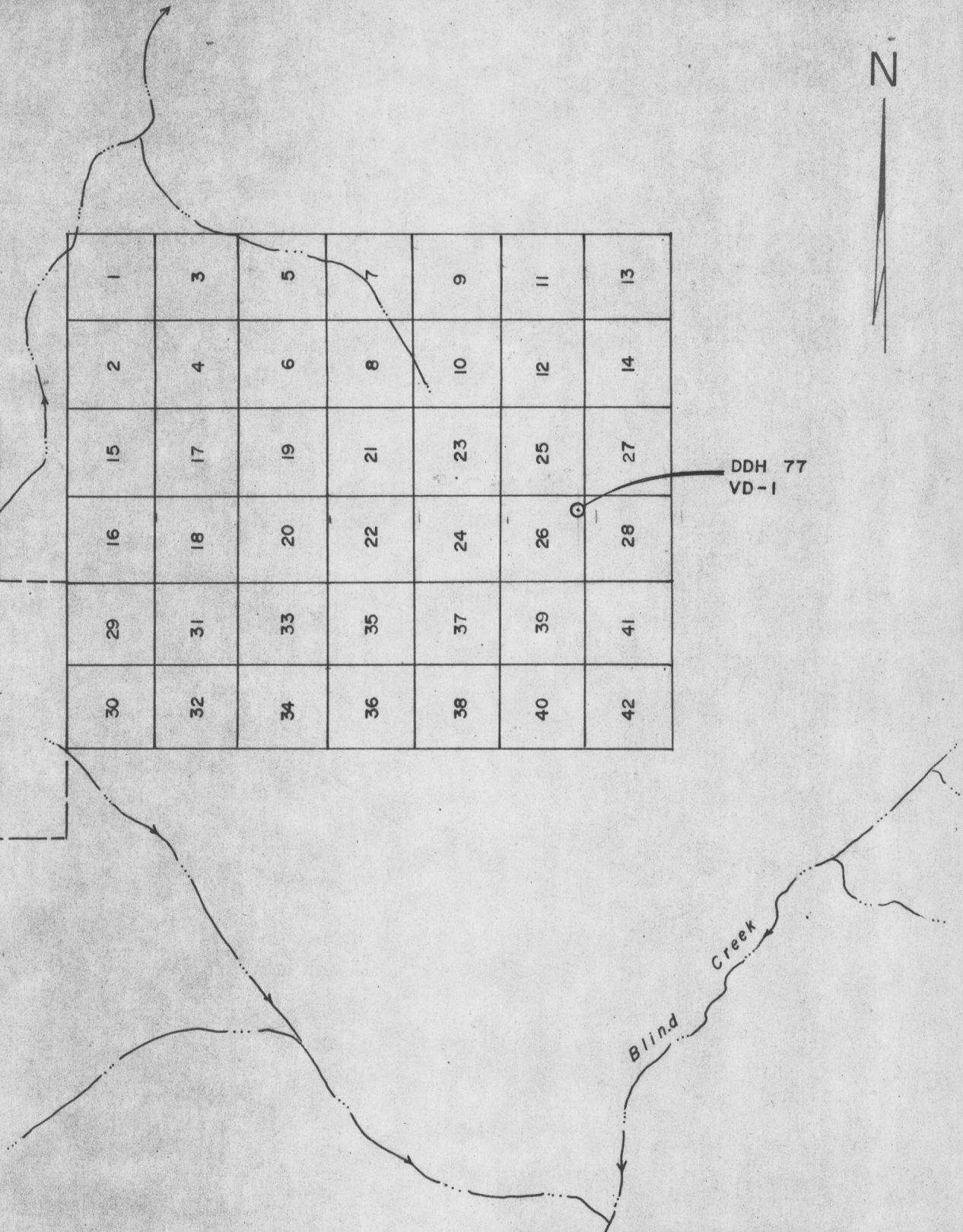


1	3	5	7	9	11	13
2	4	6	8	10	12	14
15	17	19	21	23	25	27
16	18	20	22	24	26	28
29	31	33	35	37	39	41
30	32	34	36	38	40	42

DDH 77  
VD-1



LISA  
CLAIMS



WELCOME NORTH MINES LTD.

VANGORDA PROJECT

DOT 1-42 CLAIMS

CLAIM MAP & DDH LOCATION

SCALE 1" = 1/2 mile	DATE AUG. 1977	NTS 105 K/7
BY P. P.	REVISED	FIG.

LOCATION AND ACCESS

The DOT 1042 mineral claims are located in the Whitehorse Mining District of the Yukon Territories (N.T.S. 105K-7) at Latitude  $62^{\circ}21'N$ , and Longitude  $132^{\circ}48'W$ , 125 miles northeast of Whitehorse, Yukon Territory and 17 miles east of the town of Faro, Yukon Territory.

Access to the property can be gained by helicopter from Faro or the Anvil mine site situated some 20 miles east of the property in Rose Creek valley.

The property is located at an elevation of 4000 feet on a plateau near the headwaters of Blind Creek.

DIAMOND DRILLING PROGRAM  
ON THE  
DOT 1-42 MINERAL CLAIMS

DIAMOND DRILLING


A "BQ" sized diamond drill hole Number 77VD-1 was drilled from 0 to 333 feet on the DOT 26 mineral claim during the period July 26 to July 29, 1977. The grid co-ordinates of the hole are 9+00N and 25+00W.

The purpose of the hole was to test geophysical anomalies. Results of the drilling are summarized in the attached geological drill log and geochemical assays which represent 10 foot sections of the core.

The core from the hole is conventionally marked, boxed and stored at the Welcome North Mines Ltd. warehouse in Ross River, Yukon.

Attached is a statement of representation work together with supporting receipts and vouchers and/or certified statements of the expenditures involved in the drilling.

Respectfully submitted,

A handwritten signature in black ink, appearing to be 'E. J. ...', is written below the text 'Respectfully submitted,'.







VANGORDA PROJECT - STRUCTURE LOG










DD-177

MAP SHEET 102 K 7

LOGGED BY F. Foster & J. Gadi

DDH 77 VD-1 LOCATION DOT PROPERTY

DATE Aug 5 1977

DEPTH	S <sub>1</sub>	S <sub>2</sub>	FOLDING	REMARKS
40'	70°	45°	S <sub>2</sub> - Z fold	
50'		50°		Broken Core
60'		30°		
67'		30°		
80'	60°	30°	S <sub>1</sub> - Z	
90'	60	35°	S <sub>1</sub> - Z	
100'	55	55°		
110'		40°		
120'		35°		
130'		35°		
140'		40°		Good banded siliceous core
150'		35°		
160'		40°		
173'		35°	S <sub>1</sub> - Z, M	
180'	60°	35°		
190'		30°		
200'		30°		
210'	40°	30°		
220'	?	30°	Z	
230'	0	40°	S <sub>1</sub> - Z	
237'		40°	S <sub>1</sub> - Z	
237-246'	Sts bands broken Fault influence	0-20°		S <sub>1</sub> complexly folded - broken
255'	55°	45°		
265'	80°	55°		
273'		45°		
287'		50°		
294'	85°	70°		
307'	85°	45°		
319'	30°	40°	S <sub>2</sub> S fold	
329'	85°	40°		

## ROCK GEOCHEMICAL ASSAY RESULTS

D.D.H 77 V D-1

FROM	TO	P.P.M.		FROM	TO	PPM	
		Pb	Zn			Pb	Zn
32	40	25	345	300	310	24	124
40	50	34	425	310	320	24	150
50	60	20	870	320	333	20	98
60	70	34	285				
70	80	26	560				
80	90	31	280				
90	100	25	205				
100	110	21	80				
110	120	24	230				
120	130	24	164				
130	140	43	600				
140	150	48	375				
150	160	56	400				
160	170	28	265				
170	180	29	146				
180	190	31	180				
190	200	33	136				
200	210	25	360				
210	220	29	146				
220	230	23	140				
230	240	33	140				
240	250	35	156				
250	260	27	96				
260	270	24	88				
270	280	15	68				
280	290	21	106				
290	300	17	64				

STATEMENT OF COSTS

DOT GROUPS 1, 2, 3 INCLUSIVE DRILL PROGRAM FOR  
THE PERIOD TO JULY 31, 1977

---

ASSAYS AND ANALYSES	\$ 977.20	
CAMP MAINTENANCE	1,201.61	
EXPEDITING	327.90	
DRILLING CONTRACT	1,772.90	
FIELD EQUIPMENT & SUPPLIES	594.83	
FUEL	801.36	
LINECUTTING	995.00	
SALARIES & WAGES	3,359.30	
SURVEYS	50.00	
TRANSPORTATION MISC.	574.30	
OVERHEAD MISC.	<u>1,318.18</u>	
	TOTAL	<u>\$ 11,972.58</u>



**WELCOME NORTH MINES LTD. (N.P.L.)**  
 1027-470 Granville St., Vancouver, B.C. V6C 1V5 Telephone (604) 687-1658

AFFIDAVIT SUPPORTING SUMMARY OF COSTS

I, John S. Brock, Exploration Manager, Welcome North Mines Ltd. (N.P.L.) of Vancouver, British Columbia, do hereby state that, to the best of my knowledge and belief, the statement of costs presented in this report (Diamond Drilling Program on the DOT 1-42 Mineral Claims) is both correct and true.

John S. Brock


SWORN BEFORE ME at the City of  
 Vancouver, in the Province of  
 British Columbia, this 19<sup>th</sup>  
 day of August, 1977.

A Notary Public in and for the Province  
 of British Columbia.

## CERTIFICATE

I, John S. Brock, of 3029 Proctor Avenue, West Vancouver, British Columbia, DO HEREBY CERTIFY:

- 1) That I am a geophysicist with a business office at 1027 - 470 Granville Street, Vancouver, B.C.
- 2) That I am a graduate in geology and geophysics of the University of British Columbia (B.Sc. - 1964).
- 3) That I have practiced my profession as a geologist for the past thirteen years.
- 4) That to the best of my knowledge and belief, the statement of costs presented in this report (Diamond Drilling Program on the DOT 1-42 Mineral Claims) is both correct and true.
- 5) That I hold an interest in the shares of Welcome North Mines Ltd (N.P.L.), and that I am employed by Welcome North Mines Ltd. (N.P.L.) as Exploration Manager.



John S. Brock

SWORN BEFORE ME at the City of Vancouver, in the Province of British Columbia, this 18<sup>th</sup> day of August, 1977.



\_\_\_\_\_  
A Notary Public in and for the Province of British Columbia.