

105 -K-3 —

Anvik Mining Corp LTB.

DD-162

KAY CLAIMS.


# ARCTIC DIAMOND DRILLING LTD.

~~PO Box 3264~~ 184 Industrial Road  
Whitehorse, Yukon Territory Y1A 2V1

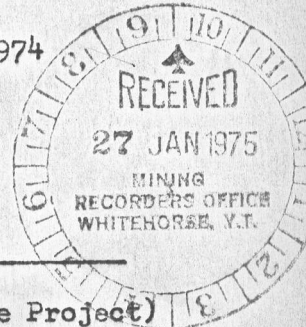
730 - 510 W. Hastings Street,  
Vancouver, B.C.

Marwell Area - Phone ~~688-2440~~ 667-6434

Phone 688-3328



INVOICE #1705  
November 15, 1974



Cyprus Anvil Mining Co. Ltd.,  
1550 Alberni Street,  
Vancouver, B.C.  
V6G 1A5

Drilling charges November 1 - 15, 1974 (Vangorda Creek/Swim Lake Project)

Hole: X6 x 90° x BQ

Using Mud

56 man hours @ \$7.90 per hour = \$442.40  
28 machine hours @ \$7.00 per hour = 196.00 \$ 638.40

Testing

2 man hours @ \$7.90 per hour = \$ 15.80  
1 machine hour @ \$7.00 per hour = 7.00 \$ 22.80

Water Supply

22 man hours @ \$7.90 per hour = \$173.80  
11 machine hours @ \$7.00 per hour = 77.00 \$ 250.80

Coring

837 - 1000 = 163 ft. @ \$11.10 per ft. = \$1,809.30  
1000 - 1490 = 490 ft. @ \$11.90 per ft. = 5,831.00 \$7,640.30 \$8,552.30

Hole: 74 - X7 x 90° x BQ

Moving

207 man hours @ \$8.90 per hour = \$1,842.30  
56 machine hours @ \$7.00 per hour = 392.00 \$2,234.30

Travelling Time

2 man hours @ \$8.90 per hour = \$ 17.80

D-6 Cat Rental

37 machine hours @ \$14.00 per hour = \$ 518.00

Overburden

0 - 35 = 35 feet @ \$10.60 per foot = \$ 371.00 \$3,141.10

Supplies

20 only bags of Polygel @ \$8.00 each = \$ 160.00  
20 only bags of Quik Trol @ \$6.50 each = 130.00 \$ 290.00

Room & Board Charge

Nov. 1 - 15/74 54 man days @ \$15.00 per man day = \$ 810.00

TOTAL INVOICE

\$12,793.40

# ARCTIC DIAMOND DRILLING LTD.


~~20-860-3704~~, 184 Industrial Road  
Whitehorse, Yukon Territory Y1A 2V1

730 - 510 W. Hastings Street,  
Vancouver, B.C.

Marwell Area - Phone ~~668-2440~~ 667-6434

Phone 688-3328

INVOICE #1713  
November 23, 1974



IN ACCOUNT WITH:

Cyprus Anvil Mining Co. Ltd.,  
1550 Alberni Street,  
Vancouver, B.C.  
V6G 1A5

Drilling charges November 16 - 23, 1974 (Vangorda Creek/Swim Lake) **PROJECT No.**

		PROJECT No.
CATEGORY No.	AMOUNT	
<u>Hole: 74 x 7 x 90° x BQ</u>		
<u>Using Mud</u>		
16 man hours @ \$8.90 per hour =	\$142.40	
8 machine hours @ \$7.00 per hour =	56.00	\$198.40
<u>Water Supply</u>		
35 man hours @ \$8.90 per hour =	\$311.50	
17.5 machine hours @ \$7.00 per hour =	122.50	\$434.00
<u>Travelling Time</u>		
16 man hours @ \$8.90 per hour =	\$142.40	
<u>Overburden</u>		
35 - 55 = 20 feet @ \$10.60 per foot =	\$212.00	
<u>Coring</u>		
55 - 340 = 285 feet @ \$10.60 per foot =	\$3,021.00	
<u>Reaming Casing</u>		
55 - 57 = 2 feet @ \$8.00 per foot =	\$16.00	\$4,023.80
<u>Moving Out</u>		
160 man hours @ \$8.90 per hour =		\$1,424.00
<u>D-6 Cat Rental</u>		
18 machine hours @ \$14.00 per hour =		\$ 252.00
<u>Supplies</u>		
20 only bags of Polygel @ \$8.00 each =	\$160.00	
20 only bags of Quik Trol @ \$6.50 each =	130.00	\$ 290.00
<u>Room and Board Charge</u>		
Nov. 16 - 23/74 32 man days @ \$15.00 per man day =		\$ 480.00
<u>Demobilization Charge</u>		
(Re: Article 14 of Contract) 1/2 x 1550.00 =		Nil
TOTAL INVOICE		\$6,469.80

CHECKED BY: \_\_\_\_\_

APPROVED FOR PAYMENT  
VANC. OFF. \_\_\_\_\_

DATE: \_\_\_\_\_

(Total Contract - 1,830 feet)

RECEIVED  
22 JAN 1975  
DD-162



Anvil Mining.  
Box 1000,  
Faro, Y.T.  
Attention: Exploration.

DATE			AMOUNT OF REMITTANCE
DAY	MTH.	YEAR	
			T57369
STATION			AGREEMENT NUMBER

**AVIS Rent-A-Car Licensee**  
Northern Canada Rental System Ltd.  
Mile 916, Alaska Highway,  
Whitehorse, Yukon

DO NOT PAY TO AVIS IN MONTREAL OR NEW YORK  
December 18th, 1974. PAY DIRECTLY TO WHITEHORSE  
RETURN THIS COPY WITH YOUR REMITTANCE - THANK YOU  
TEAR HERE. OPERATING IN WHITEHORSE, WATSON LAKE, FARO & FT. NELSON. TERMS: 1-1/2% PER MONTH ON OVERDUE ACCOUNTS.

DAY	MTH.	YEAR	AGREEMENT	DETAILS	AMOUNT	SERVICE CHARGES	BALANCE
5	12	74	T57369		\$2150 70		\$2150 70
				1 set chains returned			46 00
				PROJECT NO. 456 Invoice total should be →			21 04 70
				CATEGORY No. 456 AMOUNT \$11754 70 1/2 month \$350 Charge to mine -			350 00
				Pay from Expl 45600 Account →			1754 70
				U. Johnson			
				CHECKED BY: u.j.			
				APPROVED FOR PAYMENT			
				SIGNED BY: U. Johnson			
				DATE: 23 Dec 1974			

**PAYABLE UPON RECEIPT**

PAYABLE UPON RECEIPT

\$669.50 APPLIED TO  
D.D.N. X74-07 FOR TRUCK RENTH  
FROM NOV 11, - NOV 23, 1974

CYPRUS ANVIL MINING CORPORATION LIMITED

P.O. Box 1000

Faro, Yukon Territory

I N V O I C E



SOLD TO:

Cyprus Anvil Exploration Dept.

DATE: January 6, 1975

804 - 1550 Alberni St.

Vancouver, B.C.

INVOICE NO.: \_\_\_\_\_

DATE	DESCRIPTION	PRICE
Nov. 11-23 1974	Gasoline: - 171 gal. @ \$.87/gal.  Diesel Fuel: - 135 gal. @ \$.65/gal.	\$148.77  87.75
	TOTAL	\$236.52

CYPRUS ANVIL MINING CORPORATION LIMITED

P. O. Box 1000

Faro, Yukon Territory

I N V O I C E



SOLD TO:

Cyprus Anvil Exploration Dept.

DATE: January 6, 1975

804 - 1550 Albern St.

Vancouver, B.C.

INVOICE NO.: \_\_\_\_\_


DATE	DESCRIPTION	PRICE
Nov. 11-23 1974	Propane - 15 cylinders, 100 lbs. each @ \$36.00/cylinder	540.00
	TOTAL	\$ 540.00

CYPRUS ANVIL MINING CORPORATION LIMITED

P. O. Box 1000

Faro, Yukon Territory

INVOICE



SOLD TO:

Cyprus Anvil Exploration Dept.  
804 - 1550 Alberni St.  
Vancouver, B. C.

DATE: January 6, 1975

INVOICE NO. : \_\_\_\_\_

DATE	DESCRIPTION	PRICE
Nov. 11-23 1974	Drill Supervision - U. Jansons, Exploration Geologist: 13/days @ \$80.00/day	\$1,040.00
	TOTAL	\$1,040.00

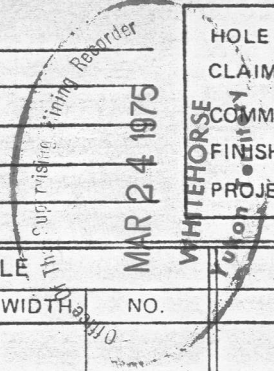
# Diamond Drill Record

DD-162

COLLAR:		HOLE SURVEY		
		NORTH	FOOTAGE	AZIMUTH
27 + 48 S		0 + 00		90°
EAST 8 + 00 E				
ELEVATION				
LOGGED BY U. Jansons				
DATE LOGGED Nov. 17, 1974				
MAP REFERENCE NO.		METHOD:		

COMPANY NAME Cyprus Anvil Mining Corporation  
 PROPERTY NAME Anvil Claims  
 DRILLING CONTRACTOR Arctic Diamond Drilling  
 ASSAYER \_\_\_\_\_  
 PURPOSE OF HOLE Gravity Target, Assessment

HOLE NO.	<u>74 X 7</u>
CLAIM NAME	<u>KAY 34</u>
COMMENCED	<u>Nov. 15, 1974</u>
FINISHED	<u>Nov. 23, 1974</u>
PROJECT NO.	<u>456</u>



FROM	TO	RECOVY	DESCRIPTION	SAMPLE				ASSAYS					
				FROM	TO	WIDTH	NO.						
0	55		Overburden casing tricone to 57'										
57	66	8.1	55-118 Chert fragmented breccia, chlorite green with lesser (~3%)										
66	71	5.5	jasper (red chert). Unit 8a of G.S.C. Bull 208 shows more										
71	78	6.1	intensely brecciated zones randomly distributed through										
78	84	6.5	section. Minor graphite at 90.92										
84	92	8.5											
92	98	6.2											
98	102	4.3											
102	105½	3.8											
105½	111	5.3											
111	118	4.9											
118	125	3.6	118-135 Banded muscovite & chlorite banded with quartz. Bands avg.										
125	135	9.9	1/8" thick. Brown clots of garnet (possibly cordierite										
135	139½	3.6	randomly distributed through this section.										
139½	147	2.4	135-139½ Banded quartz and graphite sericite phyllite. Graphite										
147	151½	2.0	bands replace the sericite chlorite bands of section 118-135										
151½	155	3.0	139½-147 Highly graphitic schist showing decrease of quartz from										
155	161	5.3	section 135-139½ and increase in graphite										
161	167½	6.5	147-156 Quartz banded chloritic chert and chert fragment breccia										
167½	171	3.9	and graphitic sections.										

\$1 (3) 120 70-90



# Diamond Drill Record

COLLAR:		HOLE SURVEY		
NORTH	27 + 48 S	FOOTAGE	AZIMUTH	DIP
EAST	8 + 00 E	0 + 00		90°
ELEVATION				
LOGGED BY	U. Jansons			
DATE LOGGED	Nov. 17, 1974			
MAP REFERENCE NO.		METHOD:		

COMPANY NAME Cyprus Anvil Mining Corp.  
 PROPERTY NAME Anvil Claims  
 DRILLING CONTRACTOR Arctic Diamond Drilling  
 ASSAYER \_\_\_\_\_  
 PURPOSE OF HOLE Gravity Target, Assessment

HOLE NO.	74 X 7
CLAIM NAME	KAY 34
COMMENCED	Nov. 15, 1974
FINISHED	Nov. 23, 1974
PROJECT NO.	456

FROM	TO	RECOVY	DESCRIPTION	SAMPLE				ASSAYS (ppm)							
				FROM	TO	WIDTH	NO.	Pb	Zn	Cu					
231	235	3.5	195.5 - 250												
			Dark gray to brown quartzite and alternating bands												
235	238	1.2	of graphite. Better recovery in quartzitic sections												
238	241	0.3	(except 231-241 = quartzitic). Trace amounts of												
241	245	0.5	pyrite noted (<0.1%) formation.												
245	246.5	1.4	Better graphitic sections:												
246.5	250	2.3	202-207, 212-213, 213.5-235,												
			249-250												
			Brecciated quartzite frequently recemented by milky												
			quartz. Other sections filled by graphite in												
			fractures and along formation planes.												
250	253.5	3.1													
253.5	259	3.7	250 - 293												
			Dark gray-black interbanded graphitic quartzite.	250	278.5	28.5	4556	32	176	56					
259	265	6.2	Alternating black graphitic bands and dark gray												
265	269.5	2.3	quartzite. Gradational decrease of graphite from												
269.5	273	3.8	Graph Quartz 70:30 at top of section to 50:50 at												
273	278.5	2.6	bottom of section bands usually less than 6" wide.												
278.5	283	4.4	Traces of pyrite (less than 1%) only mineralization	278.5	298	19.5	4557	32	160	56					
283	288	5.5	noted.										283	S <sub>1</sub>	20°
288	293	3.8													
293	298	4.6	293 - 316												
			As above but Graph qtzte ratio decreased to 40:60.												
298	304	6.5	Bands less than 2" thick generally	298	318	20	4558	22	88	44					

