



Indian and
Northern Affairs

Affaires indiennes
et du Nord


P.O. Box 269,
Watson Lake, Y.T.
YOA 1C0

25 October, 1977

Your file Votre référence

Our file Notre référence

Allen Carlos
13 Aspen Drive
Whitehorse, Y.T.



Dear Sir:

With respect to your applications to apply assessment work on the Black 1 - 20, 22, 24, 26, 30, 32, 34 and 36 mineral claims would you kindly advise where the drill core is stored. Also, since only one copy of the logs were submitted, we would appreciate one more copy for our files.

Kindly advise what the Plus 25% - \$1,488.80 represents. If this is overhead, the percentage would appear excessive.

Yours truly,

V.W. Johanson
Mining Recorder
Watson Lake District

:dj

13 Aspen Drive
Whitehall, N.Y.
Oct. 27 1977



Mining Leases
Watson Lake, N.Y.

Dear Sir:

Enclosed is an additional copy of the drill logs.

Fifty feet of the core is presently stored at my residence - 13 Aspen Drive. The remaining core - still at "Doc" Lake - will also be brought in.

In regard to +25%.

My contract with MANGE ENTERPRISES was for cost +25%. This was agreed to by both parties. It is almost impossible to bid such a low footage contract any other way. The machinery takes much abuse etc. just in the mobilization.

Because of this agreement - The Co. was assured of the best effort to be made in regard to core recovery.

I can see where it may appear to a 3rd party that some sort of kickback arrangement was in play. Please let me assure you that such was definitely not the case.

Yours Very Truly
G. Carlos.

DIAMOND DRILL RECORD


021163

4:00 PM

2.)

COLLAR:—
 NORTH STA. 14+00 SW
 EAST LINE 15+00 SE
 ELEVATION Approx 3025
 DIP - 60° e 555° W
 LOCATION BLACK #4
 M.C. DBL LAKE

FOOTAGE	DIP	AZIMUTH	FOOTAGE	DIP	AZIMUTH



PROPERTY MARGE ENTERPRISES
 LTD. M.P.L. - BLACK 1-36
 MINERAL CLAIMS Y.T.

CORE SIZE BQWLK
 COMMENCED JUNE 27/77
 FINISHED
 PURPOSE OF HOLE TO TEST
 MAG, EM, GRAVITY AND GEOPHYSICAL ANOMALIES

HOLE NO. MA 1-77
 SHEET NO. 1
 LENGTH
 LOGGED BY S.A.H.

DRILL B.B.S. 1, AL CARLOS, DRILLER - JACK ARASON, HELPER - CHARLEE OLLIE

FOOTAGE		DESCRIPTION	ALTERATION				% SULPHIDES				CORE SAMPLE			ASSAYS					
FROM	TO		C	E	Q	Ca	T	Py	Cu	MoS ₂	NUMBER	FROM	TO	TOTAL	OZ/TON Au	OZ/TON AG.	% CU.	MoS ₂	
0	43	Overburden																	
0	36	Casing																	
43	189	Phyllite - dark grey to black lightens in color as qtz. increases. Banded - dark grey to black micaceous (chlorite, muscovite /kerolite and (carbonaceous or graphite?) bands as thin as 1mm, white qtz bands 1mm to 1/4" +, gray mixed bands; all often wispy & discontinuous, see separate page for foliation angles. Foliation often crenulated with occasional drag folding of qtz. Minor pyrite and chalcopyrite later as flattened grains along edge of core, pyrite cubes common. Qtz bands contain qtz. segregations at right angle to foliation ladder-like. At 148 fine galena & qtz. (P)																	
							Pyrite most often with qtz. slight quantity increase with depth							at 103 1/2" qtz band with 60% pyrite					

DIAMOND DRILL RECORD

COLLAR

NORTH _____
 EAST _____
 ELEVATION _____
 DIP _____
 LOCATION _____

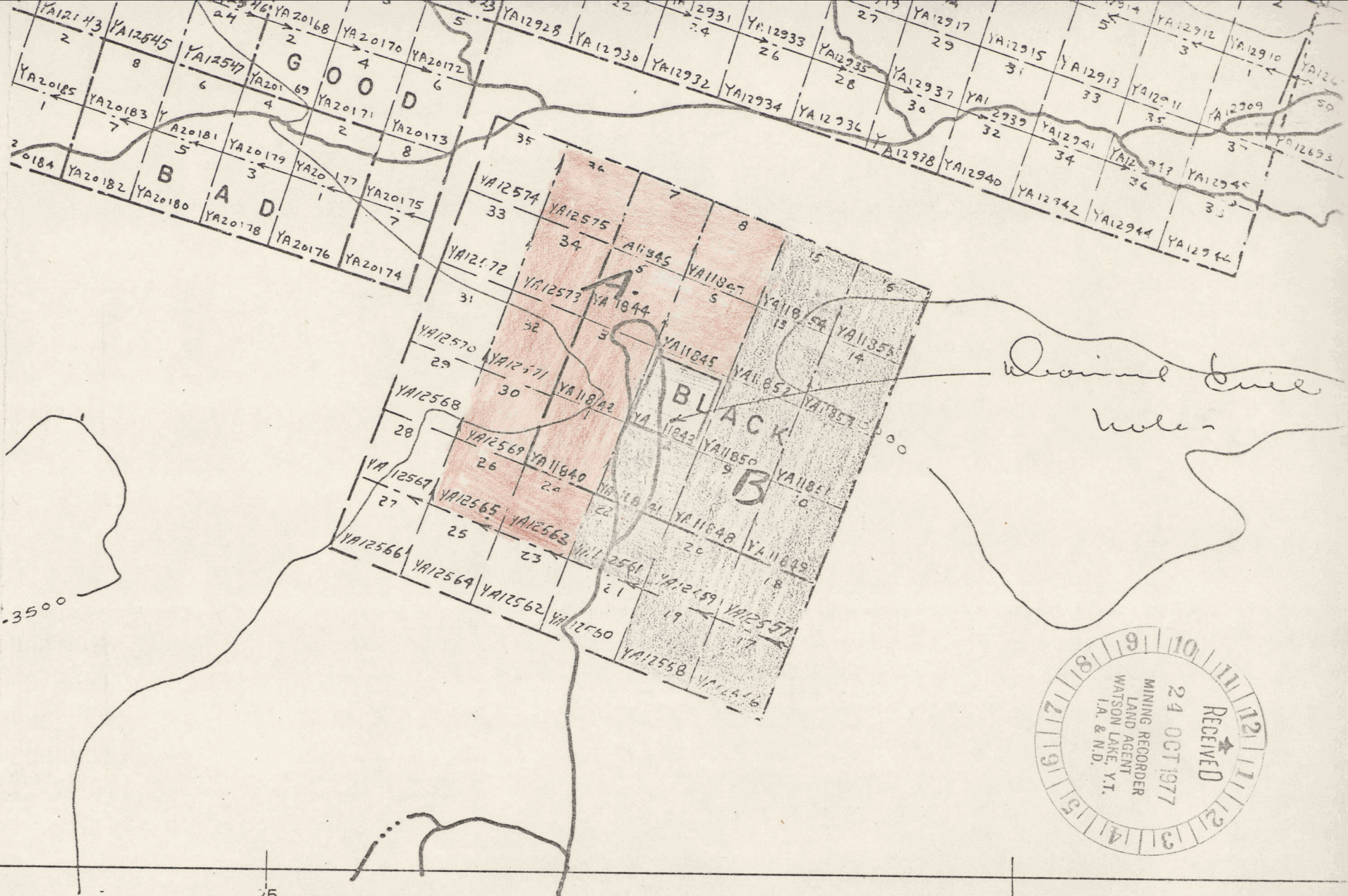
FOOTAGE	DIP	AZIMUTH	FOOTAGE	DIP	AZIMUTH

PROPERTY _____

CORE SIZE _____
 COMMENCED _____
 FINISHED _____
 PURPOSE OF HOLE _____

HOLE NO. _____
 SHEET NO. 2
 LENGTH _____
 LOGGED BY R.A.H.

FOOTAGE		DESCRIPTION	ALTERATION				% SULPHIDES				CORE SAMPLE			ASSAYS				
FROM	TO		C	E	Q	Ca	T	Py	Cu	MoS ₂	NUMBER	FOOTAGE			OZ/TON Au	OZ/TON AG.	% CU.	MoS ₂
												FROM	TO	TOTAL				
189	1825	(9) / Rock Change - Graphitic gauge																
1825	193	Quartz - blue-gray mottled 2% pyrite as wavy blebs, discontinuous bands and disc. @ 189 1/2 1/4" white qtz band at 20" cuts 55° pyrite band																
193	222 1/2	Graphitic - Qtz - Pyrite Phyllitic Rock - mottled / black graphitic, blue gray, qtz, and pyrite bands / lamination poor to good, core often broken. minor chalcopyrite in blue qtz. minor green chlorite / Serpentine Avg pyrite 5% - 10% with short sections of 25% - 40% pyrite, graphitic shingly + pulsed on core breaks. @ 202.2 3" bed - 5" soft green core cut by thin qtz veins.																
213	222 1/2	Graphitic phyllite																



RECEIVED
 24 OCT 1977
 MINING RECORDER
 LAND AGENT
 WATSON LAKE, Y.T.
 I.A. & N.D.

105-G-14

EBS DIAMOND DRILLING

**13 Aspen Drive,
Whitehorse, Y.T.**



IN ACCOUNT WITH:

**Marge Enterprises Ltd.,
517, 402 W Pender Street,
Vancouver, B.C.**

TO: Drilling period June 23 - July 6, 1977 incl:

(1).	2 bits - 200 series - No's 1155,1156 at 248.00 each	496.00
(2).	2 bits - 100 series - Nos 20264, 20265 at 334.95	669.90
(3).	1 BQ shell at 214.05 each	214.05
(4).	1 BW casing shoe at 181.50 each	181.50
(5).	1 10 ft. core barrel assembly - 75% of .75 X 516.00	387.00
(6).	Petroleum products Invoice #944701	186.45
(7).	Wages - Total payroll- wages plus 4%	2,868.42
	Receiver General Company portion	470.72
	Workmen's Comp.	57.38
	Accounting	25.00
(8).	Time for A. Carlos - re daily reports	398.80
		<hr/>
		\$5,955.22
	Plus 25%	<hr/>
		1,488.80
		<hr/>
		\$7,444.02
		<hr/>

691163

TO: Charges at direct cost

(1).	Fixed wing - CF-212	695.00
(2).	Groceries	174.78
(3).	Canada Post (return of drill bits)	5.35
(4).	Lumber invoice # 6357	56.00
(5).	Room and Board	241.50

Rental of Equipment

(1).	Truck rental	240.00
(2).	Diamond Drill Rental June 23 - July 7 incl at \$2,000.00/month	1,000.00
		<hr/>
		\$2,412.63
	Plus balance from Page 1	<hr/>
		7,444.02
		<hr/>
		\$9,856.65
	Less: Advance	<hr/>
		5,000.00
		<hr/>
		\$4,856.65
		<hr/>



THE ROYAL BANK OF CANADA
APPLICATION FOR MAIL
& TELEGRAPHIC TRANSFER

CURRENCY NAME				
RATE	FOREIGN CURRENCY AMOUNT (EXCEPT US)			
RATE	U.S. DOLLARS			
	CANADIAN EQUIVALENT		392625	
	COMMISSION		300	
	AIR MAIL OR CABLE CHARGES		500	
	TOTAL		393425	

BRANCH _____

TRANSIT NO _____ DATE _____

PLEASE TRANSFER AT MY OWN RISK BY MAIL
 CABLE

WITH INSTRUCTIONS TO -
 NOTIFY AND PAY
 PAY ON APPLICATION AND IDENTIFICATION
 CREDIT UNDER ADVICE ACCOUNT OF -

NAME - SURNAME FIRST
 ROYAL BANK OF CANADA, WHITE HORSE BR

ADDRESS
 4110-4TH AVE WHITEHORSE

CITY OR TOWN
 TERR AIR ROTARY


PROVINCE AND COUNTRY



FROM NAME AND ADDRESS
 B/O MARGE ENTERPRISES LTD (N.P.L.)

685-4828 RAY HRKAC

SPECIAL INSTRUCTIONS -
 ADVISE EXECUTION BY _____ OBTAIN RECEIPT IN _____ AND FORWARD _____ COPIES TO US.
 ACKNOWLEDGE RECEIPT BY _____ ANY CHARGES FOR OUR / PAYEES ACCOUNT _____
 OTHER - SPECIFY _____

IT IS UNDERSTOOD THAT IF THE TRANSFER CANNOT BE EFFECTED, YOU MAY MAKE A REFUND TO THE UNDERSIGNED IN LOCAL CURRENCY AT THE RATE YOU WOULD BE WILLING TO APPLY AT THE TIME OF REFUND TO PURCHASES OF THE EXCHANGE INVOLVED.


 SIGNATURE OF APPLICANT

PREPARED BY 	CHECKED BY 	TEL. DESP.
--	---	------------

YUKON



REVENUE MINES LIMITED

"DEVELOPING IN THE STREAM OF PROGRESS" — GOLD • COPPER • SILVER • LEAD • ZINC • URANIUM

Telex 036-8254

Telephone (403) 667-6201

*117-Industrial Road
Whitehorse, Yukon*

Y1A 2T8

July 26th, 1977

Terr Air Ltd.,
Ross River, Yukon

Dear Sirs:

Please re-invoice the following invoice numbers:

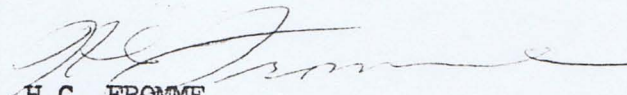
Invoice # 4222	661.50
Invoice # 4241	348.75
Invoice # 4440	724.50

to be invoiced to: Marge Enterprises Ltd.,
c/o Ray Hrkac
517 - 402 West Pender Street
Vancouver, B.C.

These charges should have been to their account.

Yours truly,

YUKON REVENUE MINES LIMITED (N.P.L.)


H.C. FROMME,
President.

HCF:sb

cc: Marge Enterprises Ltd.

200



ROSS RIVER
YUKON
CANADA


terr-air LTD.
(TERRITORIAL AIRWAYS)

PHONE: 969-0040 FARO 994-2789
TELEX: TERR-AIR ROSS

FIXED AND ROTARY
WING AIRCRAFT

PROJECT: DALL CR CHARTER TICKET N^o 4222
AIRCRAFT XON 14500 DATE JULY 12/77
NAME YUKON REVENUE MINES
ADDRESS _____

FLIGHT/PASSENGER DETAILS	HOURS	MINS.	FUEL
Koss R To MINK CR			
DRILL MOVE FROM DALL			
To MINK CR			
TOTAL HRS <u>2.1</u> @ <u>315</u> PER HR.	<u>66</u>	<u>50</u>	
EXTRA CHARGES <u>fuel sept</u>			
TOTAL CHARGES			



Charterer's Authorization

Pilot's Signature



ROSS RIVER
YUKON
CANADA


terr-air LTD.
(TERRITORIAL AIRWAYS)

PHONE: 969-0040 FARO 994-2789
TELEX: TERR-AIR ROSS

FIXED AND ROTARY
WING AIRCRAFT

PROJECT: _____ CHARTER TICKET N^o 4241
AIRCRAFT XON DATE JULY 6/77
NAME YUKON REVENUE
ADDRESS _____

FLIGHT/PASSENGER DETAILS	HOURS	MINS.	FUEL
MINK CR - KTN	<u>1.0</u>		
<u>No charge</u>			
TOTAL HRS <u>1.0</u> @ <u>315.00</u> PER HR.	<u>315</u>	<u>00</u>	
EXTRA CHARGES <u>259/ks fuel 135</u>			
TOTAL CHARGES			
			<u>348.75</u>



Charterer's Authorization

Pilot's Signature



ROSS RIVER
YUKON
CANADA

FIXED AND ROTARY
WING AIRCRAFT

terr-air LTD.
(TERRITORIAL AIRWAYS)

PHONE: 969-0040 FARO 994-2789
TELEX: TERR-AIR ROSS

PROJECT: _____ CHARTER TICKET NO **4440**
 AIRCRAFT 207-12 HFC DATE July 12/77
 NAME Yves Lacombe
 ADDRESS _____

FLIGHT/PASSENGER DETAILS	HOURS	MINS.	FUEL
<u>Bill ...</u>			
<u>...</u>	<u>2.5</u>		
TOTAL HRS <u>3.2</u> @ <u>225</u> PER HR.	<u>704</u>	<u>0</u>	
EXTRA CHARGES <u>...</u>			
TOTAL CHARGES	<u>704.50</u>		

Charterer's Authorization

Pilot's Signature

[Handwritten Signature]

YUKON



REVENUE MINES LIMITED

"DEVELOPING IN THE STREAM OF PROGRESS" — GOLD • COPPER • SILVER • LEAD • ZINC • URANIUM

Telex 036-8254

Telephone (403) 667-6201

117-Industrial Road
Whitehorse, Yukon

YIA 2TB

July 22nd, 1977

Terr Air Ltd.,
Ross River, Yukon

Dear Sirs:

Please re-invoice the following invoice numbers:

Invoice #3331	\$1,489.50
Invoice #3322 (split)	702.00

to be invoices to: Marge Enterprises Ltd.,
c/o Ray Hrkac
517 - 402 West Pender Street,
Vancouver, B.C.

These charges should have been to their account. Thank you.

Yours truly,

YUKON REVENUE MINES LIMITED (N.P.L.)


H.C. FROMME,
President.

HCF:sb


cc: Marge Enterprises Ltd. ✓

ROSS RIVER
YUKON
CANADA

FIXED AND ROTARY
WING AIRCRAFT

terr-air
(TERRITORIAL AIRWAYS)

PHONE: 969-0040 FARGO 994-2789
TELEX: TERR-AIR ROSS



PROJECT: _____ CHARTER TICKET
AIRCRAFT: 1000 DATE: _____
NAME: YUKON REVENUE
ADDRESS: _____

FLIGHT/PASSENGER DETAILS	HOURS	MINS.	FUEL
Ross River to Camp			
(Road) to Skin Camp			
To Dall Dickman			
Skin Slings Camp			
To Dall to Change to			
Road Skin Camp			
Rtn Ross R	2.3		
Rtn from Road			
Al Carlos to Dall			
Rtn Skin Camp Pick			
UP 7 M ² DRUMS 10			
TOTAL HRS 2.0 @ 3.5 PER HR.	3.0		945.00
EXTRA CHARGES 30.00 fuel			108.00
TOTAL CHARGES			\$1053.00

[Signature]
Charterer's Authorization


[Signature]
Pilot's Signature

ROSS RIVER
YUKON
CANADA

FIXED AND ROTARY
WING AIRCRAFT

terr-air
(TERRITORIAL AIRWAYS)

PHONE: 969-0040 FARGO 994-2789
TELEX: TERR-AIR ROSS



PROJECT: _____ CHARTER TICKET
AIRCRAFT: 11500 DATE: JUNE 26/77
NAME: YUKON REVENUE
ADDRESS: _____

FLIGHT/PASSENGER DETAILS	HOURS	MINS.	FUEL
DRILL MOVE TO			
DALLER A. CARLOS 4.3			
Bill to Marge			
TOTAL HRS 4.3 @ 3.5 PER HR.			1354.50
EXTRA CHARGES fuel 100.00			135.00
TOTAL CHARGES			\$1489.50

[Signature]
Charterer's Authorization

[Signature]
Pilot's Signature

DIAMOND DRILL RECORD

COLLAR:—

NORTH _____
 EAST _____
 ELEVATION _____
 DIP _____
 LOCATION _____

FOOTAGE	DIP	AZIMUTH	FOOTAGE	DIP	AZIMUTH

PROPERTY _____

CORE SIZE _____
 COMMENCED _____
 FINISHED _____
 PURPOSE OF HOLE _____

FOOTAGE		DESCRIPTION	ALTERATION					% SULPHIDES				CORE SAMPLE			OZ/TON Au	OZ/TON AG.
FROM	TO		C	E	Q	CA	T	Py	Cu	MoS2	NUMBER	FOOTAGE				
			FROM	TO	TOTAL											
RUN		LENGTH	CORE LOST	RECOVERY	CORE											
213.5	215	1.5		1.5	Broken + 1"											
215	217	2.0	1.0	1.0	" "											
217	219	2.0	0.2	1.8	" "											
219	222.5	3.5	1.5	2.0	" + 2"											
222.5	224.5	2.0		2.0	" + 4"											
Box # 8 (227.5 - 252)																
224.5	227.5	3.0		3.0	1/2" - 4" Rounds											
227.5	234	6.5		6.5	2" - 5" "											
234	239	5.0		5.0	1" - 5" "											
239	249.5	10.5		10.5	2" - 7" "											
Box # 9 (252 -																
249.5	252.5	3.0	0.5	2.5	Broken + 2"											
252.5	257	4.5		4.5	" + 3"											
257	266	9.0		9.0	1" - 4"											
266	271	5.0		5.0	1" - 4"											
271	281	10.0		10.0												
TOTAL		67.5	3.2	64.3												
Hole Total (281)		32.1		205.9	TOTAL RECOVERY									86.1		
238																