


From: Mining Recorder at Whitehorse



File No. _____

To: Supervising Mining Recorder - Whitehorse

FOR ACTION:

_____ New Application for Lease to Prospect: Name _____

_____ Renewal Appl'n Lease to Prospect: Name _____ No. _____

_____ Affidavit of Expenditure on Placer Lease: Name _____ No. _____

_____ Assignment of Prospecting Lease No. _____

_____ From _____ To _____

_____ Grouping Appl'n under Sec. 52(2) Yukon Placer Mining Act: Owner _____

Diamond Drill Logs: _____

Owner: Overland Exploration Services Claim Sheet No. 105-K-12

_____ Quartz Assessment Report _____

_____ Claims: _____ Claim Sheet No. _____

_____ Type of Report: _____

_____ Submitted By: _____

_____ Claims work performed on: Two 1-16

_____ \$ Req. for renewal application: \$8000.00

Signature M. Martin

Date 29 April, 1982

Reply action

Date Ref

Signature _____

Date _____



DEPARTMENT OF INDIAN AFFAIRS AND NORTHERN DEVELOPMENT
YUKON QUARTZ MINING ACT
FORM "C" - APPLICATION FOR A CERTIFICATE OF WORK



(This form required in duplicate with sketch showing location of work.)

(Name) <u>W.T. SALT</u>	Occupation <u>Executive</u>
Postal Address) <u>9/0 3505-14 Stsw Calgary Alberta</u>	

T2T 3W2

OFFICE DATE STAMP

MAKE OATH AND SAY, THAT:

1. I am the owner, or agent of the owner, of the mineral claim(s) to which reference is made herein.

2. I have done, or caused to be done, work on the following mineral claim(s):

(Here list claims on which work was actually done by number and name)

Two 1-16 inclusive

situated at _____ Claim Sheet No. _____

in the Whitehorse Mining District, to the value of at least \$50,000

dollars, since the 6th day of June 19 81

to represent the following mineral claims under the authority of Grouping Certificate No. _____ applied for.

(Here list claims to be renewed in numerical order, by grant number and claim name, showing renewal period requested).

<u>Two</u>	<u>1</u>	<u>YA</u>	<u>49007</u>	<u>five years</u>	<u>Two</u>	<u>9</u>	<u>YA</u>	<u>49015</u>	<u>five years</u>
	<u>2</u>		<u>49008</u>	<u>"</u>	<u>10</u>	<u>YA</u>	<u>49016</u>	<u>"</u>	
	<u>3</u>		<u>49009</u>	<u>"</u>	<u>11</u>	<u>YA</u>	<u>49017</u>	<u>"</u>	
	<u>4</u>		<u>49010</u>	<u>"</u>	<u>12</u>	<u>YA</u>	<u>49018</u>	<u>"</u>	
	<u>5</u>		<u>49011</u>	<u>"</u>	<u>13</u>	<u>YA</u>	<u>49019</u>	<u>"</u>	
	<u>6</u>		<u>49012</u>	<u>"</u>	<u>14</u>	<u>YA</u>	<u>49020</u>	<u>"</u>	
	<u>7</u>		<u>49013</u>	<u>"</u>	<u>15</u>	<u>YA</u>	<u>49021</u>	<u>"</u>	
	<u>8</u>		<u>49014</u>	<u>"</u>	<u>16</u>	<u>YA</u>	<u>49022</u>	<u>"</u>	

3. The following is a detailed statement of such work: (Set out full particulars of the work done indicating dates work commenced and ended in the twelve months in which such work is required to be done as shown by Section 53.)

Test well drilled to 687 feet. Started September 22nd 1982
Finished 26/Sept, 1982, Contractor was CARNE DIAMOND DRILLING
Whitehorse. Core stored at Ketzia Enterprises, Ross River.
Project managed by Ketzia Enterprises.

Sworn before me at Calgary Alberta

this 19 day of March 19 82

[Signature]
Notary Public

[Signature]
Applicant v. Pres

OVERLAND EXPLORATION SERVICES
(1969) Ltd.

091022



RON DIAMOND DRILLING LTD.

7 Roundel Road Whitehorse, Yukon Y1A 3H3

Phone (403) 668-2424 Telex 036-8-337

Sept. 28, 1981

Invoice #- 1076

IN ACCOUNT WITH:

Overland Exploration Limited,
3505 - 14th Street,
Calgary, Alberta
T3E 1X5

Drilling Charges September 21 to 27, 1981: (Two Pete Mt.)

Hole 31-1/90/BQ

Moving

130 man hrs. @ \$ 23.00 per hr. = \$ 2,990.00

Casing

12 man hrs. @ \$ 23.00 per hr. = \$ 276.00

6 mach. hrs. @ \$ 13.50 per hr. = \$ 81.00 \$ 357.00

Reaming Cave

14 man hrs. @ \$ 23.00 per hr. = \$ 322.00

7 mach. hrs. @ \$ 13.50 per hr. = \$ 94.50 \$ 416.50

Mud Time

6 man hrs. @ \$ 23.00 per hr. = \$ 138.00

3 mach. hrs. @ \$ 13.50 per hr. = \$ 40.50 \$ 178.50

Testing

2 man hrs. @ \$ 23.00 per hr. = \$ 46.00

1 mach. hr. @ \$ 13.50 per hr. = \$ 13.50 \$ 59.50

Casing

0 - 20 = 20 ft. @ \$ 28.00 per ft. = \$ 560.00

Coring

20 - 687 = 667 ft. @ \$ 27.00 per ft. = \$18,009.00 \$22,570.50

Mob & Demob.

of equipment @ \$700.00/each = \$ 1,400.00

Mob & Demob.

of drill crew @ \$400.00/each = \$ 800.00 \$ 2,200.00

PD CK#1012
~~15,000~~ 12,365.47
OCT 6/81

091022

-YUKON-





E. CARON DIAMOND DRILLING LTD.

7 Roundel Road Whitehorse, Yukon Y1A 3H3

Phone (403) 668-2424 Telex 036-8-337

Mud

50 bags mud	@ \$ 15.00 each	=	\$ 750.00	
4 boxes Quik Trol	@ \$122.50 each	=	\$ 490.00	
8 BQ coreboxes	@ \$ 8.30 each	=	<u>\$ 66.40</u>	\$ 1,306.40

Truck Time

18 hrs. truck time				
during mob & demob	@ \$ 45.00 per hr.	=		\$ 810.00

Timbers Left on Property

7 - 4 X 4 X 16	@ \$ 33.45 each	= \$	234.15	
26 - 2 X 8 X 16	@ \$ 7.00 each	= \$	<u>182.00</u>	\$ 416.15
	+ 15%	=	<u>\$ 62.42</u>	<u>\$ 478.57</u>

Total Invoice: \$27,365.47

CR # 950

15,000.00

\$ 12,365.47





E. CARON DIAMOND DRILLING LTD.

7 Roundel Road Whitehorse. Yukon Y1A 3H3

Phone (403) 668-2424 Telex 036-8-337

DAILY REPORT TIME SUMMARY

CONTRACT OVERLAND EXPANSION LOCATION TWO PETE MTR. DRILL No. BBS-1 WORK No. 115

HOLE NO. 31-1/90/RD

DATE	SHIFT	1		2		3		4		5		6		7		8		9		10		11		12		13		CASING FT.	CASING FT.	DRILLING FT.			
		MEN	MACHINE	MEN	MACHINE	MEN	MACHINE	MEN	MACHINE	MEN	MACHINE	MEN	MACHINE	MEN	MACHINE	MEN	MACHINE	MEN	MACHINE	MEN	MACHINE	MEN	MACHINE	MEN	MACHINE	MEN	MACHINE						
Sept. 21	D/S	42																															
22	D/S	22																															
	N/S			12	6																												
23	D/S																																
	N/S																																
24	D/S																																
	N/S																																
25	D/S																																
	N/S																																
26	D/S	32																															
27	D/S	34																															

B.W. RD

0-20 20-24

59

167

267

382

497

627

687

10 10



**Shirley Air
Services Ltd.**

Edmonton, Alberta
Phone 453-5121

INVOICE

FLIGHT TICKET

Hangar No. 6A, Municipal Airport
Edmonton, Alberta T5G 2Z3
Phone 453-5121



A/C C-GBSD

September 30, 1981

TO

Overland Exploration Ltd.
3505 - 14 St. S.W. PROJECT
Calgary, Alberta
T2T 3W2

Fuel Supported By		HRS.	MIN.
\$/L.	CUST.		

CUSTOMER'S ORDER NUMBER

HELICOPTERS

PAYABLE AT PAR EDMONTON

PILOT

C-GBSD

Ziehe

DESCRIPTION

CHARGES

September 21, 1981	84451	10.1 hrs. @ \$500. per hr.	\$ 5,050.00
		Plus Fuel @ \$1.85 per gal for 67g.	123.95
		Plus Oil @ \$2.00 per hr.	20.20
September 22, 1981	84452	4.7 hrs. @ \$500. per hr.	2,350.00
		Plus Oil @ \$2.00 per hr.	9.40
			<u>\$7,553.55</u>

PD CK # 1015
OCT 6/81

723

722A

723

-YUKON-

FULL	CACHE
USED	REMAINING

B 4063

TERMS NET 30 DAYS - 2% PER MONTH CHARGED ON OVERDUE ACCOUNTS.

OFFICE COPY

ALKAN AIR

Hangar A, Whitehorse Airport
Whitehorse, Yukon. Y1A 3E4
Phone 668-2107 Telex 036-8-446

INVOICE
No 3343

DATE: Sept 28 1981 A/C: C-GPQB *series II*

NAME: DUFALAND EXPLORATION SERVICES

ADDRESS: 3505 - 14 St SW Calgary T2T 3W2

FROM	MILES	HOURS	CARGO	PASSENGER/REMARKS
Whitehorse				
TO Ross River	125			
Whitehorse	125			1 pass + GEAR
- YUKON -				

722A
723

SPECIAL INSTRUCTIONS	@	PER HOUR	
	250	@ \$1.35 PER MILE	\$ 337.50
WAIT TIME	@	PER HOUR	
FUEL	30.86	@ 0.15 PER GAL.	\$ 70.64
OTHER			8/18 408.14
2% per month (24% per annum) charged on accounts over 30 days.			\$ 418.14

[Signature]
PILOT'S SIGNATURE

[]
P/O, CONTRACT

[Signature]
CHARTERER'S AUTHORIZATION

White - Office Copy/Original
Blue - Customer Copy

Yellow - Office Copy/Records
Green - Base Copy (Not Perforated - Stays in Book)

PD CK # 1022 OCT 8/81

IN ACCOUNT WITH

BALLEM, McDILL & MacINNES

BARRISTERS AND SOLICITORS

TEL. (403) 263.3690

3600 SCOTIA CENTRE
700 SECOND STREET S.W.
CALGARY, ALBERTA
T2P 2W2

Mr. W. T. Salt
Mr. W. G. Crook
3505-14th Street S.W.
Calgary, Alberta
T2R 3W2

October 7th, 19... 81

FILE NO. 11,363.09

INVOICE NO. 9.598

RE: Mining Claims

TO all services rendered with respect to the above noted including:

TO discussions between Mr. Lockwood and Mr. Newman with respect to proposed agreement;

TO drafting of agreement;

TO all meetings and discussions with Mr. Salt and Mr. Crook;

TO preparation of final Agreement and attendance with Mr. Salt with respect to same;

TO all other matters not specifically mentioned herein;

OUR FEE:

\$565.00

BALLEM, McDILL & MacINNES

PER: J. Forbes Newman
J. Forbes Newman

JFN:bt
E&OE

PD CK 1137
NOV 27

- YUKON -



TRANS NORTH TURBO AIR LTD.
 BOX WHITEHORSE, YUKON Y1A 3T6

TELEPH. 4031668-2177 • TELEX 036-8-290

OVERLAND EXPLORATION

CHARTERER

BILLING ADDRESS

ACCOUNT NUMBER	480
AREA	B.C. <input type="checkbox"/> YUKON <input type="checkbox"/> NWT <input type="checkbox"/> ALTA. <input type="checkbox"/>

A/C TYPE	AIRCRAFT REGISTRATION C		
2003	ADD		
FLIGHT DATE	DAY	MONTH	YEAR
	22	09	81
PURCHASE ORDER NO.			

FUEL & OIL-X	TNTA FUEL USED	WRS - GALS.	FROM
TNTA FUEL USED	JPA	0.6	RR

FROM	MILES	HOURS	ZONE	REMARKS - NO. OF PASS - FREIGHT LBS.
RR				
TO				BLAKE MCDONALD
Drop Camp & Gracet				
TWO CLAIMS		0.6	B	
PD CK 1138				
NOV 27				
		2855.61		
- YUKON -				

SUB	AMOUNT
6106510510	279.00
6106517110	25.87

0.6 @ 465.00	279.00
@	
@	
@	

TERMS: NET 30 DAYS
 1.75% INTEREST PER MONTH (21% PER ANNUM)
 WILL BE CHARGED ON ALL OUTSTANDING AMOUNTS OVER 30 DAYS.

Blake McDonald
 CHARTERER'S SIGNATURE

Tom
 PILOT'S SIGNATURE

INITIALS
 CO-PILOT'S NAME

ENGINEER'S NAME
W.C. Bue-Creer

FLIGHT ATTENDANT

WAITING TIME	@	/HR.	
FUEL: 13.2	@ 1.96	/GAL.	25.87
FUEL:	@	/GAL.	
MEALS & LODGING			
OTHER			
OTHER			

TOTAL \$ 304.87

FLIGHT REPORT INVOICE



LORING LABORATORIES LTD.

629 BEAVERDAM RD. N.E. CALGARY, ALTA. T2K 4W2

TO OVERLAND EXPLORATION,
3505 - 14th Street S.W.,
Calgary, Alberta
ATTN: Mr. Crooks

INVOICE N^o 22497

DATE October 15, 1981

Core SAMPLES

1	Gold & Silver Assay	@	10.75
1	Copper Assay	@	5.25
1	Specific Gravity	@	12.00
		@	
		@	
		@	
			TOTAL \$ 28.00


THIS IS YOUR INVOICE
PLEASE PAY THE AMOUNT SHOWN

TERMS — 30 DAYS

PD CK 1139
NOV 27

- YUKON -

OVERLAND EXPLORATION,
05 - 14th Street S.W.,
Edmonton, Alberta



File No. 22497
Date October 15, 1981
Samples Core

Certificate of
ASSAY of

LORING LABORATORIES LTD.

SAMPLE No.	OZ./TON GOLD	OZ./TON SILVER	% Cu	Specific Gravity
"Core Sample" 400-687-TD	Trace	.14	Trace	2.70

I Hereby Certify THAT THE ABOVE RESULTS ARE THOSE
ASSAYS MADE BY ME UPON THE HEREIN DESCRIBED SAMPLES

Rejects Retained one month.
Pulps Retained one month
unless specific arrangements
made in advance.


Assayer

KETZA ENTERPRISES LTD.

ROSS RIVER
YUKON, Y0B 1S0

BLAKE S. MACDONALD, Pres.

PHONE [403] 969-2237

October 6th, 1981

INVOICE

TO: Overland Exploration Ltd.,
3505 - 14th St. S.W.
Calgary, Alberta

RE: Drill job on TWO claims, Yukon Territory
September 19th - 28th, 1981

Rental of camp @ \$200/day	\$1,600.00
Blake Macdonald - project manager	2,000.00
Stan Clemmer - geologist @ \$250/day	2,750.00
Ron Etzel - camp helper/claim tagger @ \$175	612.50
Bede Hyde - labourer/driver @ \$175/day	350.00
Gail Macdonald - expeditor @ \$175/day	175.00
Graham McCannell - carpenter @ \$200/day	200.00
Harvey Yarn - labourer/helper @ \$175/day ...	175.00
Adrienne Yzerman - cook @ \$200/day //.....	1,100.00
Trucking - Macmillan Services (move in)	180.00
Addy Dieckmann - (move out)	150.00
Miscellaneous use of truck	80.00
Groceries - Hougens	685.20
Bread Market	57.16
Welcome Inn	84.00
Ross River Store	57.00
Fuel - JP 4	2,599.61
Naptha	45.84
Deisel and stove oil	1,246.94
Less drum credits	(900.00)
Lumber - plywood	370.50
2 x 4's	160.80
nails	12.00
freight for lumber	88.59
Propane, 2 x 100# bottles	76.28
Travel - cook, Whitehorse-Faro, TNTA	73.00
Geologist, Vancouver-Ross River-Vancouver	541.50
Geologist travel expenses and one night	
hotel in Ross River	108.53
Core boxes and Lids (4 bundles)	170.00
Long distance calls	45.00
TOTAL	\$14,894.45
Less advance	- 8,000.00
	<u>\$ 6,894.45</u>

FILE NUMBER: 216-81

PD CK 1140
NOV 27

- YUKON -



TRANS NORTH TURBO AIR LTD.
 BOX 4338, WHITEHORSE, YUKON, Y1A 3T6

TELEPHONE 14031666 7 • TELEX 036-0-290

OVERLAND EXPLORATION

CHARTERER
 3505-14th St SW

BILLING ADDRESS
 Calgary, Alberta

FUEL & OIL % TWA OUST.	TNTA FUEL USED	MRS - GALS.	FROM
U	JPA	2.0	RR

ACCOUNT NUMBER	2405
INVOICE NO.	56819
INVOICE DATE	08/13/81
A/C TYPE	2063 FDD L
AIRCRAFT REGISTRATION C	
FLIGHT DATE	270381
PURCHASE ORDER NO.	

FROM	MILES	HOURS	ZONE	REMARKS - NO. OF PASS - FREIGHT LBS.
RR		8.0		BLAKE MACDONALD
TO				
Move DRILL TO ANVIL MINE ROAD FC TWO CLAIMS				

SUB	P.L.	AMOUNT
6016	5020	3720.00
6016	5110	86.24

8.0 @ 465.00	3720.00
@	
@	
@	

TERMS: NET 30 DAYS
 1.75% INTEREST PER MONTH (21% PER ANNUM)
 WILL BE CHARGED ON ALL OUTSTANDING AMOUNTS OVER 30 DAYS.

X *Blake Macdonald*
 CHARTERER'S SIGNATURE

JDU *[Signature]*
 INITIALS COPILOT'S NAME

MJB *Bradley*
 ENGINEER'S NAME
 FLIGHT ATTENDANT

WAITING TIME	@	/HR.	
FUEL: 44.0 @ 1.96 /GAL.			86.24
FUEL:	@	/GAL.	
MEALS & LODGING			
OTHER			
OTHER			

RR TOTAL \$ 3806.24

FLIGHT REPORT INVOICE

DRILL HOLE LOG

Property, Overland Expl. Ser. Ltd.
Location, Twp. 49. N. 105K/12
Grid, NTS 105K/12
Latitude, 62° 37.3' N (approx.)
Departure, 133° 44' W (approx.)


Core Size, BQ
Elev. Collar, 3900' (approx.)
Bearing, ---
Dip, 90°
Length, 687 feet
Horiz. Trace
Vert. Trace

Starting Date, SEPT 22, 1981
Completion Date, SEPT 26, 1981
Date Logged, SEPT 23-26, 1981
Logged by, STAN CLEMMER

Dip Tests		
Depth	Angle	
	Read	Actual
Collar	90	
687'	80	

FROM	TO	DESCRIPTION	SAMPLE NUMBER	FOOTAGE		CORE LGTH.	ASSAY				
				FROM	TO						
0	1.5	Overburden									
1.5	198.0	ARGILLITE: grey to black, weakly banded argillite, contains 1% pyrrhotite as thin <1mm and 2-4mm long lamellae in cleavage; argillite contains 5% lighter colored mass siliceous silty, 2-8mm thick layers ic. 21.5-22.5' as increase in metamorphism is noted further down hole with the appearance of andalusite at 78.0' and by 136.0' andalusite can be seen in 80% of the core as <5-10%, <1-2mm diameter elongate crystals. 38.5-63.0 calcite veining, planar veins, 5' <1-2mm fractures per foot that contain 1% disseminated granular pyrite, fractures 5°-35° off vertical 89.5-91.0, 93.5-103.0 calcite veining as <1-3mm fractures that contain 5% pyrite 79.0' - 4, 6mm wide deformed quartz veins that contain 5% pyrrhotite 69.0-70.5 - dark grey clay filled fault gouge with <1-20mm angular argillite fragments, 1% disseminated pyrite and 5% fracture filling calcite 174-171.5 - small aphanitic fault zone with									

091022



N

S

00' — 0
 — 50
 — 100
 — 150
 — 200
 — 250
 FEET — 300
 — 350
 — 400
 — 450
 — 500
 — 550
 — 600
 — 650

ARGILLITE AND
 ANDALUSITE ARGILLITE

QUARTZ SERICITE SCHIST AND CORDIERITE SCHIST

ANDALUSITE ARGILLITE
 CORDIERITE SCHIST

CORDIERITE SCHIST

ALTERED SCHIST AND ARGILLITE

CORDIERITE SCHIST

GRAPHITIC ARGILLITE
 ANDALUSITE ARGILLITE
 GRAPHITIC BRECCIA ZONE

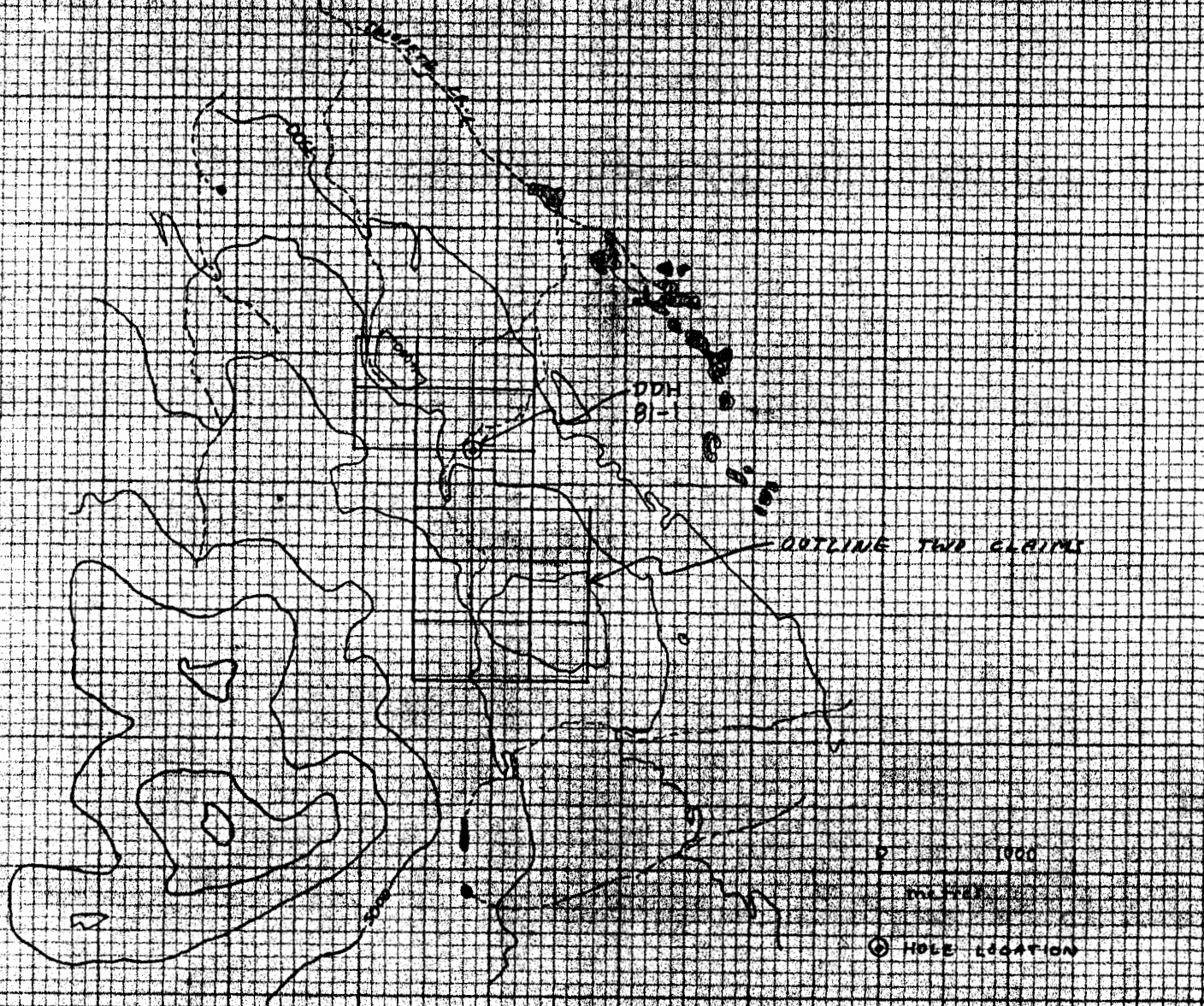
CORDIERITE SCHIST AND ANDALUSITE ARGILLITE

ANDALUSITE ARGILLITE

ANDALUSITE ARGILLITE AND SILT BANDED
 ARGILLITE

SILT-BANDED ARGILLITE

OVERLAND EXPLORATION LTD.
 TWO CLAIMS
 105 K/12
 DDH-81-1, SUMMARY
 SECTION LOOKING EAST
 SEPT. 26, 1981
 STAN CLEMMER
 SCALE 1cm = 25 feet



NOTE: DDH-81-1 LOCATION (APPROX.)
 LAT. 62° 32.3' N
 LONG. 157° 04' W
 ELEV. 3500' ABOVE SEA LEVEL

OVERLAND EXPLORATION LTD.
 TWO CLAIMS
 10518/12
 LOCATION DDH-81-1
 SEPT. 26, 1981
 SYLVAN GLENNER
 SCALE 1:50,000