Government of Canada / Gouvernement du Canada

ROUND TRIP MEMORANDUM **NOTE ALLER RETOUR** 040662

FROM: Patti McLeod, Mining Recorder, Watson L[illegible]

File No. (originator) – Dossier n° (source)

OCT 14 1980 WHITEHORSE Mining Recorder

To Geology G.U.

TO / À: B. R. Baxter, Supervising Mining Recorder

File No. (addressee) – Dossier n° (destinataire)

RESTRICTED.

Subject - Objet: DIAMOND DRILL LOGS

Enclosed for your files are drill logs submitted by St. Joseph Explorations Limited for assessment on the Hench mineral claims.

Hench 39	-	229.8 m
20	-	124.4 m/51.8 m
24	-	76.8 m
31	-	73.8 m

105 J 3. East of Pelly River.

Assessment credit requested if $24,000.00. Drill core is being stored at the various drill sites.

cc: Regional Geologist

Signature P. McLeod Date 09/10/80

Reply - Réponse

Signature Date

CGSB STANDARD FORM 59

FORMULE NORMALISEE 59 DE L'ONGC

1 **ADDRESSEE** / ***DESTINATAIRE***

Please add reply — Keep this copy and return No. 2 to originator.

Ajouter la réponse — Garder cet exemplaire et renvoyer le nº 2 à la source.

090662

H-80-2 FROM	TO	LENGTH	ROCK GEOCHEM PPM Pb	Zn	Cu	Mo
METRES						
5	10		3	5	16	2
10	20		7	7	42	2
20	30		5	9	57	2
30	40		12	36	140	2
40	50		8	41	39	2
50	60		12	60	35	2
60	70		8	24	23	2
70	76.8		13	40	25	2

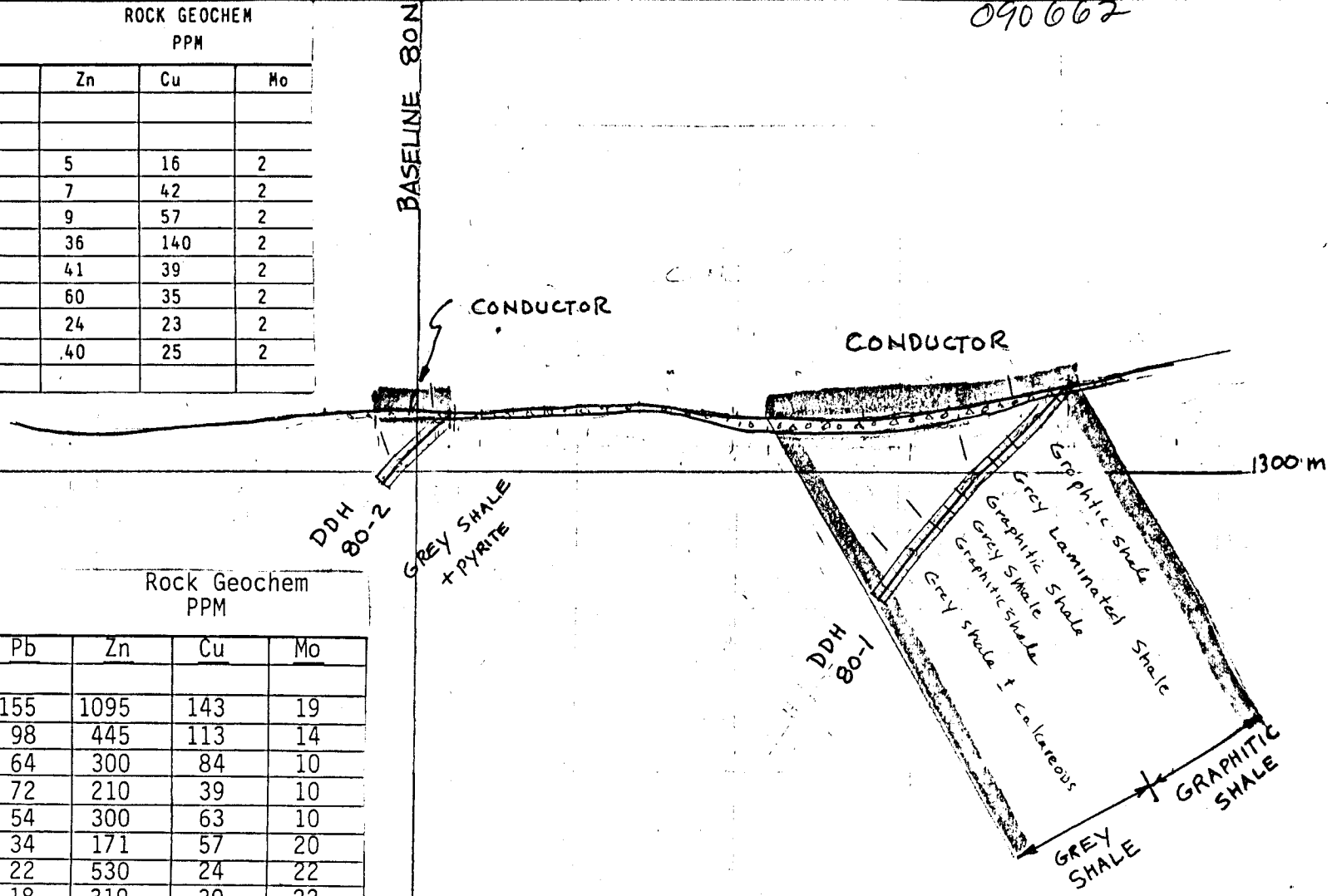

H-80-1 FROM	TO	LENGTH	Rock Geochem PPM Pb	Zn	Cu	Mo
METRES						
15	20		155	1095	143	19
20	30		98	445	113	14
30	40		64	300	84	10
40	50		72	210	39	10
50	60		54	300	63	10
60	70		34	171	57	20
70	80		22	530	24	22
80	90		18	319	30	22
90	100		17	179	32	32
100	110		23	171	47	30
110	120		15	326	42	11
120	130		14	195	28	8
130	140		16	108	58	6
140	150		26	260	127	7
150	160		11	45	14	1
160	170		8	44	21	2
170	180		16	89	33	1
180	190		9	63	24	2
190	200		13	57	22	2
200	210		12	58	31	2
210	220		7	35	25	2
220	229.8		12	42	18	2

HENCH

SECTION
L78E
1:5000

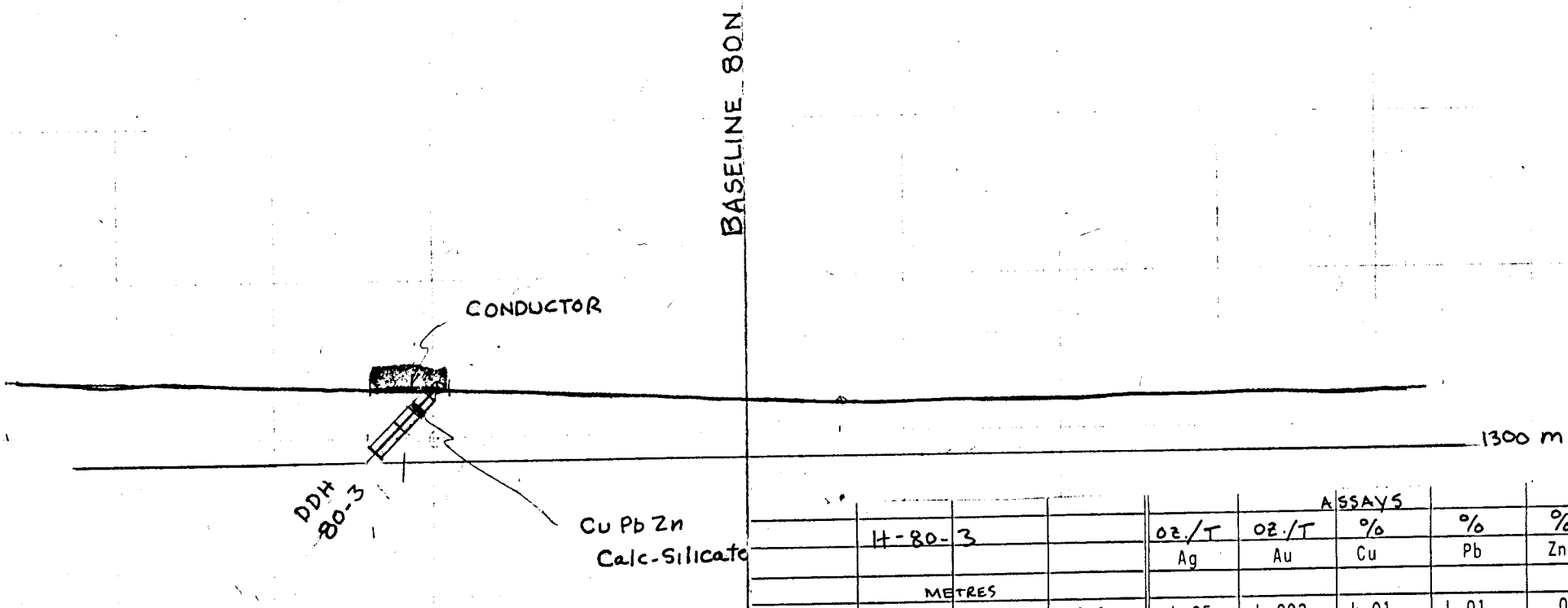

H-80-3				ASSAYS				
				oz./T	oz./T	%	%	%
				Ag	Au	Cu	Pb	Zn
	METRES							
5901	20.7	22.7	2.0	L.05	L.002	L.01	L.01	.02
5902	22.7	24.7	2.0	.16	"	.12	.03	.08
5903	24.7	26.7	2.0	.19	"	.04	.05	.02
5904	26.7	28.7	2.0	.13	"	.15	.02	.05
5905	28.7	30.7	2.0	L.05	"	L.01	L.01	.01
5906	30.7	32.7	2.0	L.05	"	L.01	L.01	.02
Avg.	22.7	28.7		0.16	L.002	.10	.04	.05

L = LESS THAN

0 200 m

HENCH SECTION L 96E

1:5000

H-80-3			ROCK GEOCHEM PPM			
FROM	TO	LENGTH				
METRES			Cu	Pb	Zn	Mo
6.4	9.4		19	4	123	1
9.4	16.6		18	1	85	1
16.6	20.6		21	4	118	2
32.7	36.6		14	44	111	2
36.6	45.9		37	8	95	2
45.9	55.6		31	10	116	1
55.6	64.3		48	1	107	1
64.3	73.8		37	16	110	3

H-80-5			Rock Geochem PPM			
FROM	TO	LENGTH				
METRES						
			Pb	Zn	Cu	Ag
21.3	30.5		22	340	75	0.7
30.5	39.6		12	228	87	0.6
39.6	51.8		12	131	60	0.5

H-80-4			ROCK GEOCHEM PPM			
FROM	TO	LENGTH				
METRES			Pb	Zn	Cu	Ag
31.1	36.6		46	1440	95	1.7
36.6	45.7		48	333	62	1.7
45.7	54.9		30	29	25	0.5
54.9	64.0		20	41	15	0.5
64.0	73.2		23	43	16	0.4
73.2	82.3		16	120	16	0.5
82.3	91.4		28	143	68	1.2
91.4	100.6		17	407	61	1.2
100.6	109.7		32	175	51	0.7
109.7	118.9		28	193	56	0.5
118.9	124.4		21	81	32	0.8

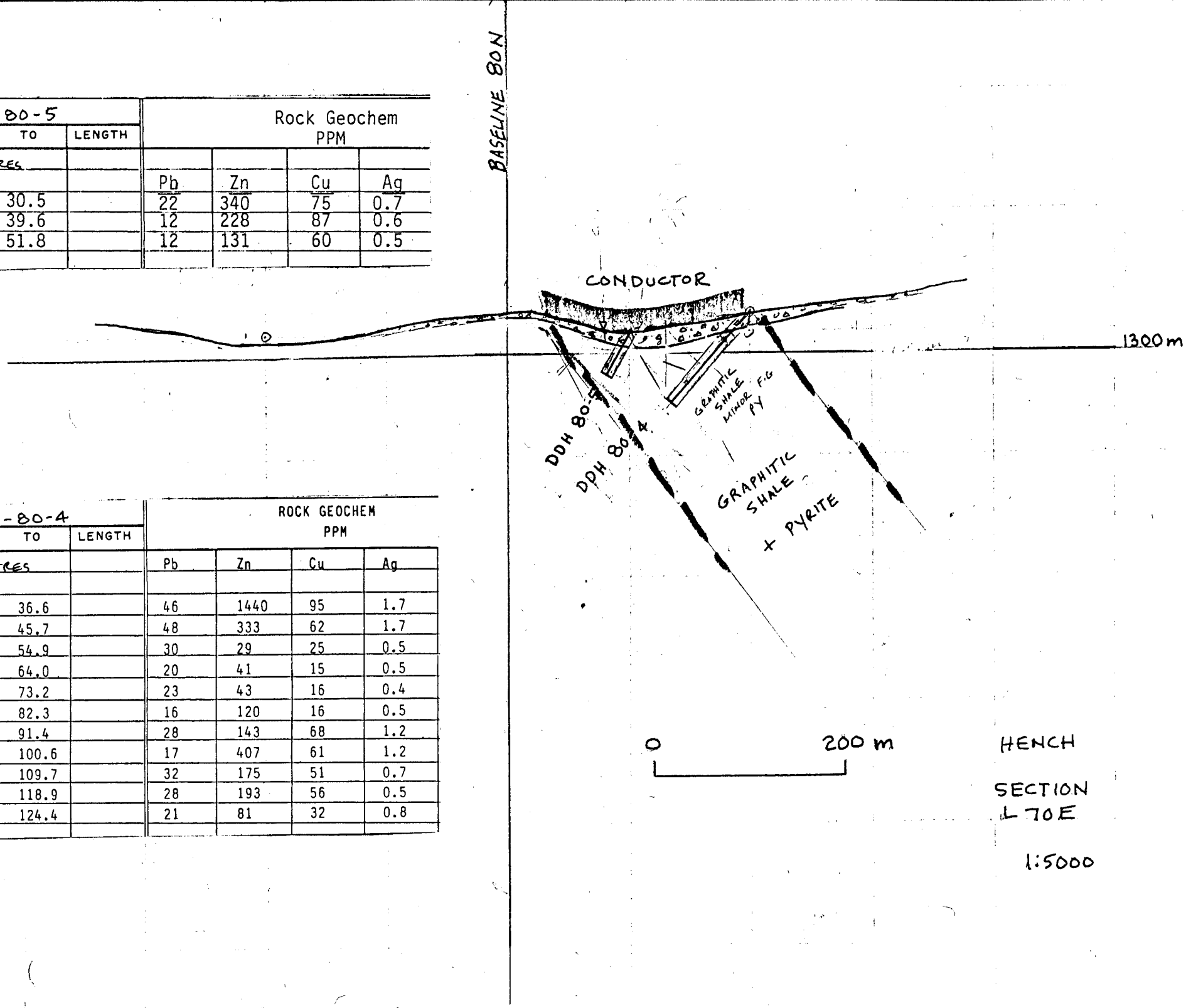

ST JOSEPH EXPLORATIONS LIMITED — DRILL LOG — HOLE NO. H-80-1

SHEET 1 OF 3

090662

PROPERTY	TP OR AREA	AZIMUTH	DATE STARTED
Hench		360°	July 22/80
PROJECT	**LOT & CONC.**	**DIP**	**DATE COMPLETED**
6261.2		-45	July 26/80
CLAIM NO. Hench 39	**CO-ORDINATES.** L 78E	**LENGTH** 229.8 m.	**DRILLED BY** Amity Drilling
GRID NO.	74 + 85N	**COLLAR ELEV.**	**LOGGED BY** D.C. Miller

CORRECTED DIP TESTS			
76.2	42°	ET	CH
137.2	51°		
229.8	54°		

LOCATION SKETCH OF HOLE

Metreage FROM	Metreage TO	SECTION 1"=	DESCRIPTION
0	15		Overburden
15.0	18.7		Graphitic Shale
			Dark black, badly broken, 70% recovery
18.7	64.2		Graphitic Shale
			As previously, but less broken, weak foliation/ bedding as follows: 23m - 60°, 36m - 60°, 48m - 70° 55m - 50°, 62m - 45°
			Numerous fractures parallel to foliation and occasional fractures at 0 - 20°; 5 - 10% white calcite veining sub-parallel and cutting foliation
			22.4 m - 6cm with fine-grained pyrite as 2cm round blobs in a quartz calcite matrix
			Grey Shale at (49.0 - 49.7) & (54.2 - 54.8)
			Recovery: (20 - 30) - 85% (30 - 40) - 80% (40 - 50) - 70% (50 - 60) - 95%
64.2	86.0		Grey Laminated Shale
			Grey laminations approx. 2mm, grey and white with 10% white fine calcite veining parallel to and cutting laminations

SAMPLE NO.	FROM (METRES)	TO	LENGTH	Rock Geochem PPM Pb	Zn	Cu	Mo
	15	20		155	1095	143	19
	20	30		98	445	113	14
	30	40		64	300	84	10
	40	50		72	210	39	10
	50	60		54	300	63	10
	60	70		34	171	57	20
	70	80		22	530	24	22
	80	90		18	319	30	22
	90	100		17	179	32	32
	100	110		23	171	47	30
	110	120		15	326	42	11
	120	130		14	195	28	8
	130	140		16	108	58	6
	140	150		26	260	127	7
	150	160		11	45	14	1
	160	170		8	44	21	2
	170	180		16	89	33	1
	180	190		9	63	24	2
	190	200		13	57	22	2
	200	210		12	58	31	2
	210	220		7	35	25	2
	220	229.8		12	42	18	2

Metreage FROM	Metreage TO	SECTION 1" =	DESCRIPTION	SAMPLE NO.	FROM	TO	LENGTH	ASSAYS
64.2	86.0		continued.					
			Laminations: 65m - 40°, 80 m 0 - 60° folded; 85m - 80°					
			Fairly good core in pieces to 20cm					
			Fractures mainly parallel to laminations					
			Fault at (71.6 - 72.2) with gouge and ground core; smaller fault at 73.2 with 10cm of broken core and gouge					
			Recovery (60 - 70) - 95%, (70 - 80) - 90% (80 - 90) - 94%					
86.0	120.0		Graphitic Shale					
			Similar to (15.0 - 64.2), however, locally laminated as follows: 95m - 70°, 103m - 50°, 114m - 45°					
			Fractures mainly parallel to laminations; 5 % white calcite veining mainly parallel to laminations					
			(103.0 - 120.0) Broken with gouge at 107.9, (116.4 - 117.1), (119.5 - 119.7), (121.4 - 121.6), (124.2 - 124.5)					
			Recovery (90 - 100) - 95%, (100 - 110) - 80%, (110 - 120) - 80%					
120.0	126.5		Shale					
			Similar to above, but less graphitic, some laminations at 80°, some white quartz veins to 10cm.					
			Recovery 120 - 130 - 95%					
126.5	134.0		Shale					
			Banded grey shale, laminae 2mm - 2cm at 80°, some white quartz - calcite veining, speck of brown sphalerite with quartz at 128.2 Recovery 130 - 140 - 95%					
134.0	141.3		Graphitic Shale					
			Black with some grey banded shale, broken core, 70° laminations.					

ST JOSEPH EXPLORATIONS LIMITED — DRILL LOG — HOLE NO. H-80-1

Metreage FROM	Metreage TO	SECTION 1" =	DESCRIPTION	SAMPLE NO.	FROM	TO	LENGTH	ASSAYS
141.3	151.8		Graphtic Shale					
			Black, some grey banded shale becomes progressively lighter colored from (141.3 - 151.8), some 50° laminations					
			(149.0 - 149.4) broken with gouge. Recovery (140-150)-85%					
151.8	166.4		Limy Shale					
			White and grey banded, 1-5 mm laminations at 70 - 80°, occasional white quartz vein to 10cm.					
			Recovery (150-160)-95%					
166.4	209.5		Shale					
			White of grey banded similar to above, but non-limy except at (193.6-196)					
			Recovery (160-170)-95%, (170-180)-85%					
			(180-190)-85%, (190-200)-95%					
			(200-210)-95%					
			(175.8-176.2) - Broken with fault gouge.					
			(184.4-185.4) - soft grey clay with minor pyrite					
209.5	228.2		Limy Shale					
			As 151.8-166.9, laminations at 70-80°					
			Recovery (210-229.8)-95%					
228.2	229.8		Shale					
			Grey banded, generally non-limy with several white quartz, calcite veins.					
			END OF HOLE					

ST JOSEPH EXPLORATIONS LIMITED — DRILL LOG — HOLE NO. H-80-2

090662

PROPERTY	TP OR AREA	AZIMUTH	DATE STARTED
Hench		North	July 26/80
PROJECT 6261.2	LOT & CONC.	DIP -45°	DATE COMPLETED July 28/80
CLAIM NO. Hench 24	CO-ORDINATES. L78E	LENGTH 76.8 m	DRILLED BY Amity Drilling
GRID NO.	79+75N	COLLAR ELEV.	LOGGED BY D.C. Miller

CORRECTED DIP TESTS			
34	N24E	-43°	
73	---	-50°	

LOCATION SKETCH OF HOLE
Sperry Sun

METREAGE FROM	METREAGE TO	SECTION 1" =	DESCRIPTION
0	5.79		Overburden
5.79	25.8		Shale
			Dark grey to black, laminated, micaceous/graphitic minerals on breaks, fractures mainly parallel to laminations but some are crosscutting at low angles, very fine laminations are at 75-80° to core axis, some white quartz-calcite veins to 4 cm, generally calcareous to 20.1, then non-calcareous, minor fine grained pyrite
			Recovery: (5.79 - 6.71) 30% (6.71 - 10.8) 90% (10.8 - 20.1) 90%
25.8	45.5		Shale
			Medium grey, finely laminated at 50-60°, calcareous at (31.5 - 45.5), micaceous minerals on breaks, minor fine grained pyrite.
			32.4 m - 10 cm medium grey with strong fine grained pyrite, massive structure, calcareous
			Recovery: (20.1 - 30.2) 99% (30.2 - 40.2) 99%
45.5	49.5		?
			Medium grey, nearly massive, gritty, possibly tuffaceous, similar to 10 cm at 32.4, 3% fine grained pyrite associated with fine white quartz-carbonate veins, broken core at (45.7 - 46.0) and (46.8 - 47.5)
			Calcareous at (47.6 - 49.4)
			Recovery: (40.2 - 49.5) 95%

SAMPLE NO.	FROM (METRES)	TO	LENGTH	ROCK GEOCHEM PPM Pb	Zn	Cu	Mo
	5	10		3	5	16	2
	10	20		7	7	42	2
	20	30		5	9	57	2
	30	40		12	36	140	2
	40	50		8	41	39	2
	50	60		12	60	35	2
	60	70		8	24	23	2
	70	76.8		13	40	25	2

ST JOSEPH EXPLORATIONS LIMITED DRILL LOG HOLE NO. H-80-2

SHEET ___ OF ___

METREAGE FROM	METREAGE TO	SECTION 1" =	DESCRIPTION	SAMPLE NO.	FROM	TO	LENGTH	ASSAYS
49.5	76.8		Grey Shale					
			Medium grey, micaceous on breaks, fissility parallel to laminations at 50-70°, good core, 10% white quartz-calcite veining, minor fine grained pyrite throughout, calcareous sections at (49.6 - 50.6), (53.0 - 54.5), (55.5 - 57.0), and (62.3 - 76.8)					
			Some pyrite forms as partial laminations					
			Recovery: Nearly 100%					
			END OF HOLE					

ST JOSEPH EXPLORATIONS LIMITED — DRILL LOG — HOLE NO. H-80-3

SHEET 1 OF 2

090662

PROPERTY	TP OR AREA	AZIMUTH	DATE STARTED
Hench		N04E	July 28/80
PROJECT 6261.2	LOT & CONC.	DIP -45°	DATE COMPLETED July 29/80
CLAIM NO. Hench 31	CO-ORDINATES. L96E	LENGTH 73.8	DRILLED BY Amity Drilling
GRID NO.	82+50N	COLLAR ELEV.	LOGGED BY D.C. Miller

CORRECTED DIP TESTS			
40	-46°	N06E	
70	-48°	N10E	

LOCATION SKETCH OF HOLE
Sperry Sun

METREAGE FROM	METREAGE TO	SECTION 1" =	DESCRIPTION
0	3.7		Overburden
3.7	10.4		Hornfelsed Shale
			Grey-brown, grainy metasomatized shale, some remnant banding at 25-45°, weak foliation at 0-10 , fractures at 80°, 60°, 40°and 20°, good core
			(9.6 - 9.8) White-grey quartz vein with minor pyrrhotite along fine fractures
10.4	22.7		Hornfelsed Shale
			Green-grey to brownish altered shale, brownish color due to development of fine-grained brown biotite, sharp banding 70° at 12.8, 20° at 15.8, 0° at 18.0, 30° at 21.3. Some grey and white quartz veins containing minor pyrrhotite pyrite and chlorite along fine fractures, largest quartz veins at (10.7 - 11.3), (13.1 - 14.0), and (14.4 - 14.6), quartz veins roughly parallel to banding.
22.7	28.7		Mineralized Zone
			Grey-green, brecciated zone containing several grey-white quartz veins, mostly less than 2 cm in width at various angles. Chalcopyrite, dark brown sphalerite in blebs to 5 mm is clearly associated with quartz veining. Best mineralization is at (22.7 - 22.9), (25.6 - 25.9), (28.3 - 28.7) and (28.7 - 54.9).
			(26.5 - 26.7) Large barren quartz vein
28.7	54.9		Hornfelsed Shale
			Green grey-brownish altered shale, remnant banding 30° at 29.6, 50° at 36.6, 50° at 41.1, 30° at 46.3, 40° at 57.8, some development of fine grained biotite.
			(48.0 - 54.9) Several white quartz-chl. ..e veins 2-50 cm in width, minor pyrrhotite pyrite mineralization.

SAMPLE NO.	FROM (METRES)	TO	LENGTH	ROCK GEOCHEM PPM Cu	Pb	Zn	Mo
	6.4	9.4		19	4	123	1
	9.4	16.6		18	1	85	1
	16.6	20.6		21	4	118	2
	32.7	36.6		14	44	111	2
	36.6	45.9		37	8	95	2
	45.9	55.6		31	10	116	1
	55.6	64.3		48	1	107	1
	64.3	73.8		37	16	110	3

SAMPLE NO.	FROM	TO	LENGTH	Assays oz./T Ag	oz./T Au	% Cu	% Pb	% Zn
5901	20.7	22.7	2.0	L.05	L.002	L.01	L.01	.02
5902	22.7	24.7	2.0	.16	"	.12	.03	.08
5903	24.7	26.7	2.0	.19	"	.04	.05	.02
5904	26.7	28.7	2.0	.13	"	.15	.02	.05
5905	28.7	30.7	2.0	L.05	"	L.01	L.01	.01
5906	30.7	32.7	2.0	L.05	"	L.01	L.01	.02
Avg.	22.7	28.7	8.0	0.16	L.002	.10	.04	.05

ST JOSEPH EXPLORATIONS LIMITED DRILL LOG HOLE NO. H-80-3

METREAGE FROM	METREAGE TO	SECTION 1" =	DESCRIPTION	SAMPLE NO.	FROM	TO	LENGTH	ASSAYS
54.9	73.8		Hornfelsed Shale					
			Brown, grey, green, locally black spotted, sharp banding - 40° at 55, 50° at 60, 50° at 63.1, 50° 67.1, 20% white quartz veins to 50 cm roughly parallel to banding, most breaks and fractures parallel to banding, minor pyrite and pyrrhotite mineralization associated with quartz veins and fractures.					

ST JOSEPH EXPLORATIONS LIMITED — DRILL LOG — HOLE NO. H-80-4

SHEET ___ OF ___

090662

PROPERTY	TP OR AREA	AZIMUTH	DATE STARTED
Hench		N	July 29/80
PROJECT 6261.2	LOT & CONC.	DIP -45°	DATE COMPLETED August 3/80
CLAIM NO. Hench 20	CO-ORDINATES. L70E	LENGTH 124.4 m	DRILLED BY Amity
GRID NO.	77+45N	COLLAR ELEV.	LOGGED BY D.C. Miller

CORRECTED DIP TESTS			
76.2	-47	N01E	
118.9	-49	N02W	

LOCATION SKETCH OF HOLE: Sperry Sun

METREAGE FROM	METREAGE TO	SECTION 1"=	DESCRIPTION	SAMPLE NO.	FROM (METRES)	TO	LENGTH	ROCK GEOCHEM PPM Pb	Zn	Cu	Ag	Ba
			Note: Hole abandoned due to loss of water circulation and sand.									
0	31.1		Overburden (some granitic boulders cored from (26.2-31.1)		31.1	36.6		46	1440	95	1.7	1135
					36.6	45.7		48	333	62	1.7	925
31.1	52.7		Graphitic Shale		45.7	54.9		30	29	25	0.5	580
					54.9	64.0		20	41	15	0.5	500
			Dark grey, some white quartz-calcite veins to 15 cm, numerous fine 1 mm white		64.0	73.2		23	43	16	0.4	440
			quartz veinlets, parallel and cross cutting banding, minor very fine grained		73.2	82.3		16	120	16	0.5	510
			pyrite associated with quartz veining, foliation is nearly parallel to fine		82.3	91.4		28	143	68	1.2	760
			bedding as follows:		91.4	100.6		17	407	61	1.2	1120
			36.6 - 70°, 42.7 - 60°, 45.7 - 40°, 48.8 - 50°, 51.8 - 30°, 54.9 - 50°		100.6	109.7		32	175	51	0.7	1850
					109.7	118.9		28	193	56	0.5	850
			Recovery: (31.1 - 33.5) 20%		118.9	124.4		21	81	32	0.8	700
			(35.5 - 45.7) 90%									
			(45.7 - 51.8) 70%									
52.7	70.4		Graphitic Shale									
			Similar to preceding, less graphitic, better core in pieces to 7", very minor									
			fine-grained pyrite, fine laminations parallel to foliation as follows:									
			54.9 - 50°, 57.9 - 30°, 61.0 - 20°, 64 - 10°, 67.0 - 60°, 70.1 - 70°									
			(52.7 - 54.3) Grey, slightly calcareous									
			(58.2 - 62.2) Fault zone, grey mud and broken core									
			Recover (51.8 - 57.9) 85%									
			(57.9 - 61.0) 20%									
			(61.0 - 70.1) 90%									
70.4	90.8		Graphitic Shale									
			As previous but broken, shattered core, [illegible] quartz-calcite breccia, (mostly									
			quartz) at (73.2 - 74.7), (84.7 - 87.2) [illegible] pyrite, approximately 2%.									

ST JOSEPH EXPLORATIONS LIMITED DRILL LOG HOLE NO. H-80-4

METREAGE FROM	METREAGE TO	SECTION 1" =	DESCRIPTION	SAMPLE NO.	FROM	TO	LENGTH	ASSAYS
70.4	90.8		(Continued)					
			Fine laminations parallel to foliation					
			73.2 70°					
			76.2 70°					
			79.2 10°					
			82.3 70°					
			85.3 60°					
			88.4 30°					
			soft, broken with gouge at (70.4 - 73.2), (81.7 - 85.6), (88.1 - 79.9), (89.9 - 90.8), (92.0 - 92.4)					
			Recovery: (70.1 - 73.2) 40%					
			(73.2 - 82.3) 70%					
			(82.3 - 85.3) 40%					
			(85.3 - 91.4) 70%					
90.8	124.4		Graphitic Shale					
			As previous but better core, 20% white fine quartz veining, 3% fine-grained pyrite laminated bedding as follows:					
			91.4 - 15°					
			94.5 - 30°					
			97.5 - 5°					
			100.6 - 40°					
			103.6 - 40°					
			Broken core and gouge at (88.1 - 89.6), (89.9 - 90.8), (97.5 - 100.3), (112.8 - 113.4)					
			Recovery: (91.4 - 94.5) 70%					
			(94.5 - 97.6) 40%					
			(97.6 - 103.6) 70%					
			(103.6 - 124.4) 90%					
			(117.3 - 118.6) Grey, slightly calcareous					
			(105.5 - 105.8) Graphitic sand					
			(106.1 - 118.6) Banding 45°-60°, fair					
			(112.2 - 112.5) Broken with gouge					
			(118.6 - 124.4) Broken core 1" or less, gouge at (122.2 - 124.4) banding 60-80°					
			END					

ST JOSEPH EXPLORATIONS LIMITED — DRILL LOG — HOLE NO. H 80 - 5

SHEET 1 OF 1

090662

PROPERTY	TP OR AREA	AZIMUTH	DATE STARTED	CORRECTED DIP TESTS			
Hench		N	Aug. 4/80	48.8	-59°	N07E	
PROJECT 6261.2	LOT & CONC.	DIP - 60°	DATE COMPLETED Aug. 5/80				
CLAIM NO. Hench 20	CO-ORDINATES. L.70E	LENGTH 51.8 M	DRILLED BY Amity				
GRID NO.	78 + 70N	COLLAR ELEV.	LOGGED BY D.C. Miller				

LOCATION SKETCH OF HOLE: Sperry Sun

Metreage FROM	Metreage TO	SECTION 1"=	DESCRIPTION
0	21.3		Overburden
21.3	51.8		Graphitic Shale
			Graphitic, strong fine white quartz veining and brecciation, 5% fine grained pyrite, possibly other fine grained sulphides, contorted banding averages 50°. 90% core recovery
			(24.7 - 28.2) similar, less brecciation. 70% core recovery
			(28.2 - 32.9) Laminated grey shale, 80° to core axis, some pyrite laminae, strong white fine quartz veining parallel and cross-cutting laminae 90% core recovery
			(32.9 - 36.1) similar, less pyritic, laminae at 70°, 90% core recovery
			(36.1 - 36.9) similar, strong v.f.g. pyrite, 10%, possibly other sulphides, 90% core recovery
			(36.9 - 50.9 Grey shale, less pyrite, less quartz veining, banding at 60° progr ively more broken 45% core recovery
			(50.9 - 51.8) sand, 18 cm recovered, rods sticking, hole stopped.

SAMPLE NO.	FROM (METRES)	TO (METRES)	LENGTH	Rock Geochem PPM Pb	Zn	Cu	Ag
	21.3	30.5		22	340	75	0.7
	30.5	39.6		12	228	87	0.6
	39.6	51.8		12	131	60	0.5

L78E
L96E
L70E
17
YA 34566
19
YA 34568
21
YA 34570
23
YA 34572
25
YA 34574
27
YA 34576
29
YA 34578
31
YA 34580
18
YA 34567
20
YA 34569
22
YA 34571
24
YA 34573
26
YA 34575
28
YA 34577
30
YA 34579
32
YA 34581
39
YA 34588
41
YA 34590
43
YA 34592
40
YA 34589
42
YA 34591
44
YA 34593
DDH H-80-1
-45°
229.7m
DDH H-80-2
-45°
76.8m
DDH H-80-3
-45°
73.8m
DDH H-80-4
-45°
124.4m
DDH H-80-5
-60°
52m
POND
BASELINE 80+00N
0 100 200 300
SCALE METRES
1:5000
inches
0 1 2
0 1 2 3 4 5
centimetres
YUKON GEOLOGICAL SURVEY
This reference scale bar has been added to the original image. It will scale at the same rate as the image, therefore it can be used as a reference for the original size.
RECEIVED
13 AUG 1980
MINING RECORDER
WATSON LAKE, Y.T.
L.A. & R.E.
ST. JOSEPH EXPLORATIONS LIMITED
TORONTO, CANADA
HENCH CLAIMS
1980 DIAMOND DRILLING
SCALE: 1"=5000
APPROX. LAT. & LONG. OF LOWER RT. COR. OF DWG.
° ' "
LATITUDE
LONGITUDE
PROJECT NO. 6261-2
REPORT NO.
SHEET NO. 1 OF 2
N.T.S. 105-J-3

090662

ST. JOSEPH EXPLORATIONS LIMITED

TORONTO, CANADA

HENCH CLAIMS

1980 DIAMOND DRILLING

SCALE: 1"=5000

APPROX. LAT. & LONG. OF LOWER RT. COR. OF DWG. ° ' " LATITUDE ° ' " LONGITUDE	PROJECT NO. 6261-2	SHEET NO. 2 OF 2
	REPORT NO.	N.T.S. 105-J-3

090662