




CAT WORK ASSESSMENT REPORT

on

H and PEAK Mineral Claims



61°37'N

105 F 10

132°48'W



Noranda Exploration Company Limited
(No Personal Liability)

090529



CAT WORK ASSESSMENT REPORT

H and PEAK Mineral Claims

This report has been examined by the Geological Evaluation Unit and is recommended to be considered as representation work in the amount of

\$ 2700.00

Resident Geologist or Resident Mining Engineer

Considered as representation work under Section 43 (4) Yukon Mining Act

J. R. BAXTER Supervising Mining Recorder

Commissioner of Yukon Territory

P 52090

I N D E X

INTRODUCTION

- FIGURES:** 1 - Location Map
2 - Claim Map and Trench Location

- APPENDICES:** - Statement of Qualifications
- Statement of Costs

CAT WORK ASSESSMENT REPORT

on


H and PEAK Mineral Claims

INTRODUCTION

The claims referred to in this report are held by Noranda Exploration Company Limited (No Personal Liability) under option from Canol Mines Ltd.

Trenching and road building were conducted on H 1-4 (YA 83823-26). Between August 18- 22, 1979, 1.5 km of road was prepared and three trenches dug. The trenching, to depths of 10 feet, failed to reach bedrock. Equipment was a D-8 Caterpillar rented from Silver Arrow Syndicate.

Submitted by:



G. Macdonald,
Geologist.




CANADA
DEPARTMENT OF
MINES AND TECHNICAL SURVEYS
SURVEYS AND MAPPING BRANCH

YUKON TERRITORY

SCALE 1:4,444,444

1 inch equals approximately 71 miles



- Road
- Railway
- Territorial capital

POPULATED PLACES

- 500 to 2,000
- Under 500
- Diocese
- Campus

Lambert Conformal Conic Projection with Standard Parallels at 49°N and 77°N

Reproduced from the 1:2,000,000 map of Canada by the
Surveys and Mapping Branch, Ottawa, 1963.



Y134843	5	GOPHER
Y134842	Y133684	
Y134840	Y134838	GROUND HOG
Y134839	Y133777	
DATSUN		PORCUPINE
Y134837	Y134835	Y133683

CARIBOU

BEN

CARIBOU

PEAK

PEAK

PEAK

ROAD
TRENCH

105 F10
1" = 1/2 mile


A P P E N D I C E S



STATEMENT OF QUALIFICATIONS

I, GLEN MACDONALD, of the City of Whitehorse in the Yukon Territory,
DO HEREBY CERTIFY that:

1. I have been employed as a Geologist by Noranda Exploration Company Limited (No Personal Liability) since May 1976.
2. I am a graduate of the University of British Columbia, with a Bachelor of Science degree in Geology.
3. I am a member of the Canadian Institute of Mining and Metallurgy.



G. Macdonald, Geologist,
Noranda Exploration Company Limited
(N.P.L.)

NORANDA EXPLORATION COMPANY, LIMITED

STATEMENT OF COST

PROJECT Canol Option
TYPE OF REPORT Cat Work

DATE December 1979

a) Wages:

No. of Days 2

Rate per Day \$60.65

Dates: from to

Total Wages 2 x \$60.65 121.30

b) Food and Accomodation:

No of days 2

Rate per day \$74.382

Dates: from to

Total Cost 2 x \$74.382 148.76

c) Transportation:

No of days 2

Rate per day \$126.2119

Dates: from to

Total Cost 2 X \$126.2119 252.42

d) Instrument Rental:

Type of Instrument

No of days

Rate per day \$

Dates: from to

Total Cost X \$

Type of Instrument

No of days

Rate per day \$

Dates: from to

Total Cost X \$

f) Analysis
(See attached schedule)

g) Cost of preparation of Report

Author	60.65	
Drafting		
Typing	50.00	<u>110.65</u>

h) Other:

Contractor - Silver Arrow	2,325.00	
Supervision: D.E. Cross P. Eng.		
G.E. Dirom P. Eng	113.00	
		<u>2,438.00</u>

Total Cost 3,071.13

e) Unit costs for

No of days

No of units

Unit costs /

Total Cost x