

MAP No.

105-K-3,6

ASSESSMENT REPORT
N. M. E. A. P.
CONFIDENTIAL
OPEN FILE7
Y

TYPE OF

WORK: Geophy

Whitehorse N.D.

REPORT FILED UNDER

Cyrus Anvil Mining Corp.

DOCUMENT NO. 000220

DATE PERFORMED

1977

DATE FILED Sept 15, 1977.

LOCATION - LAT.
LONG.

62° 20'N

AREA: Rose Creek, Yukon.

133° 25'W

CLAIM NO.

GAL 257-58, 258-62

VALUE \$2,200.00

WORK DONE BY

P.E. Walcott

WORK DONE FOR

Cyrus Anvil Mining Corp.

REMARKS

A. Turam survey was conducted over a large area.



ASSESSMENT REPORT


TURAM SURVEY REPORT

GAL MINERAL CLAIMS YA8152, YA8153, YA8245

WHITEHORSE MINING DISTRICT

105-K-3 and 6


Company: Cyprus Anvil Mining Corporation



090226

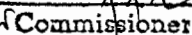
This report has been examined by the Geological Evaluation Unit and is recommended to the Commissioner to be considered as representation work in the amount of


\$ 2,000.00


Resident Geologist or
Resident Mining Engineer

Considered as representation work under
Section 53 (4) Yukon Quartz Mining Act.


B. R. BAXTER
Supervising Mining Recorder


Commissioner of Yukon Territory



- ALL WEATHER ROADS
- SECONDARY ROADS
- TURTLE WALLS
- BRIDGES
- WETLANDS
- SECONDARY STREAMS
- WATERS
- CAMP LOCATIONS
- DIAMOND D.R. 1:100,000
- WATERMILL SITE
- TRAVELER'S STATION
- WATER ELEVATION 1:100,000

CYPRUS ANVIL MINING CORPORATION

TURAM ELECTROMAGNETIC COMPILATION

REVISED BY: R.S.M. MAR 3, 1977
SCALE: 1" = 2000'
NTS
DRAWN BY: C.C.C.
DATE: MARCH 11, 1976
VALUE: F. 400 Hz

070220