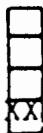


MAP No.

105-M-14

ASSESSMENT REPORT
N. M. E. A. P.
CONFIDENTIAL
OPEN FILETYPE OF
WORK:

REPORT FILED UNDER

Bellekeno Mines Ltd.,

DOCUMENT NO 06-2126

DATE PERFORMED

DATE FILED:

LOCATION - LAT.
LONG.

63 54 30 N

AREA Keno Hill, Yukon

135 15 45 W

CLAIM NO.

WHIPSAW claim

VALUE \$

WORK DONE BY

WORK DONE FOR

Bellekno Mines Ltd.,

REMARKS

Newspaper clipping, reported mine advances and tonnages milled from 1950 to 1954

Bellekeno Mines Ltd.

Summary of monthly mine progress reports.

<u>Month</u>	<u>Advancement</u>	<u>Employees</u>	<u>Days Operating</u>
Dec., 1950	30 ft. Adit # 1 25 ft. open cut	9	28
Jan., 1951	102 ft. Adit # 1	10	31
March	86 ft. Adit # 1	11	31
April, 1951	58 ft. Adit # 1	9	18
April, 1952	176 ft. Level 2 26 ft. raising	10	28
May	300 ft. Level 2 35 ft. raising	11	29
June	213 ft. Level 2 68 ft. raising	11	28
July	160 ft. Level 2 48 ft. raising	8	29
Aug.	183 ft. Level 2 44 ft. raising	8	30
Sept.	94 ft. Level 2 27 ft. raising	9	26
Oct.	24 ft. Level 1 135 ft. Level 2 70 ft. raising	9	31
Nov.	165 ft. Level 1 75 ft. Level 2 40 ft. raising	11	30
Dec.	137 ft. Level 1 22 ft. Level 2 74 ft. raising	19	28
Jan., 1953	42 ft. Winze # 1 82 ft. Level 2	19	31
Feb.	58 ft. Winze # 1 123 ft. Level 2	23	28
March	13 ft. Winze # 1 48 ft. Level 2	24	31
April, 1953	188 ft. Level 3 57 ft. Level 2 272 ft. Level 3 77 ft. raising	22	30
May	58 ft. Level 2 237 ft. Level 3 38 ft. raising	23	31
June	130 ft. Level 3	19	30
July	-	14	31
Aug.	166 ft. raising	16	?
Sept.	10 ft. raising	16	30

Bellekeno Mines Ltd.

Month	Tonnage Hoisted Ore	Concentrate (tons)	Grade
Oct., 1952	-	43 crude ore	-
July, 1953	444 tons	50 conc.	
Aug.	792 milled	101.63	
Sept.	1292 milled 475 produced	148.12	295.66 oz/t Ag 67.70% Pb 5.33% Zn
Oct.	1354 milled 740 produced	106.07 103.5 crude ore	202.71 oz/t Ag 66.61% Pb 5.95% Zn
Nov.	1100 milled 55 produced	185.46	278.90 oz/t Ag 69.02% Pb 3.29% Zn
Dec.	631 milled 466 produced	80.12	273.72 oz/t Ag 70.09% Pb 5.87% Zn
Jan. 1954		134.46	341.57 oz/t Ag 65.07% Pb 6.42% Zn
Feb.	106.28 produced		
March	569.59 milled 921 produced	56.9	459.02 oz/t Ag 58.66% Pb 1.78% Zn
April	449.6 milled 610 produced	40.86	370.03 oz/t Ag 34.62% Pb 3.14% Zn
May	695.7 milled 671 produced	143.73	0.03 oz/t Au 322.17 oz/t Ag 49.55% Pb 1.67% Zn
June	926.2 milled 481 produced	157.59	0.04 oz/t Au 286.31 oz/t Ag 50.71% Pb 2.68% Zn
July	674.64 milled 234 produced	86.93	0.04 oz/t Au 364.48 oz/t Ag 44.59% Pb 3.74% Zn
Aug.	622 milled 275 produced	77.12	0.05 oz/t Au 21,198.74 oz Ag 54,400.40 lbs Pb
Sept.	-	-	-
Oct.	693 milled	58.39	11,925.41 oz Ag 44,858.14 lbs Pb

Oct.	168 ft. raising	18	31
Nov.	210 ft. raising	19	28
Dec.	37 ft. # 2 Winze	21	28
	32 ft. 101 Sub Drift		
	35 ft. raising		
Jan., 1954	81 ft. # 2 Winze	22	31
	17 ft. raising		
Feb.	62 ft. # 2 Winze	20	28
	115 ft. 448 Drift		
	101 ft. raising		
March	170 ft. 448 Drift	21	31
April	213 ft. 448 Drift	17	30
	12 ft. raising		
May	213 ft. 448 Drift	19	?
	15 ft. 1st level sub-drift		
	10 ft. raising		
June	253 ft. 448 Drift	18	28
July	180 ft. 448 Drift	10	29
Aug.	-	10	31
Sept.	-	8	30
Oct.	-	0	0


Toronto Daily Star
18 Nov. 1950

FILE 53640

B4

BELLEKENO DRIVING ADIT ON OREBODY

Following examination of Bellekeno Mines claims, in the Keno Hill area, Yukon, the company determined to drive an adit along the northeasterly striking vein on the Whipsaw claims. This vein was tested by two prospect shafts put down by former owners to 105 feet and 47 feet, respectively. These shafts, about 70 feet apart along the vein, showed considerable amounts of high grade silver ore, it is reported.

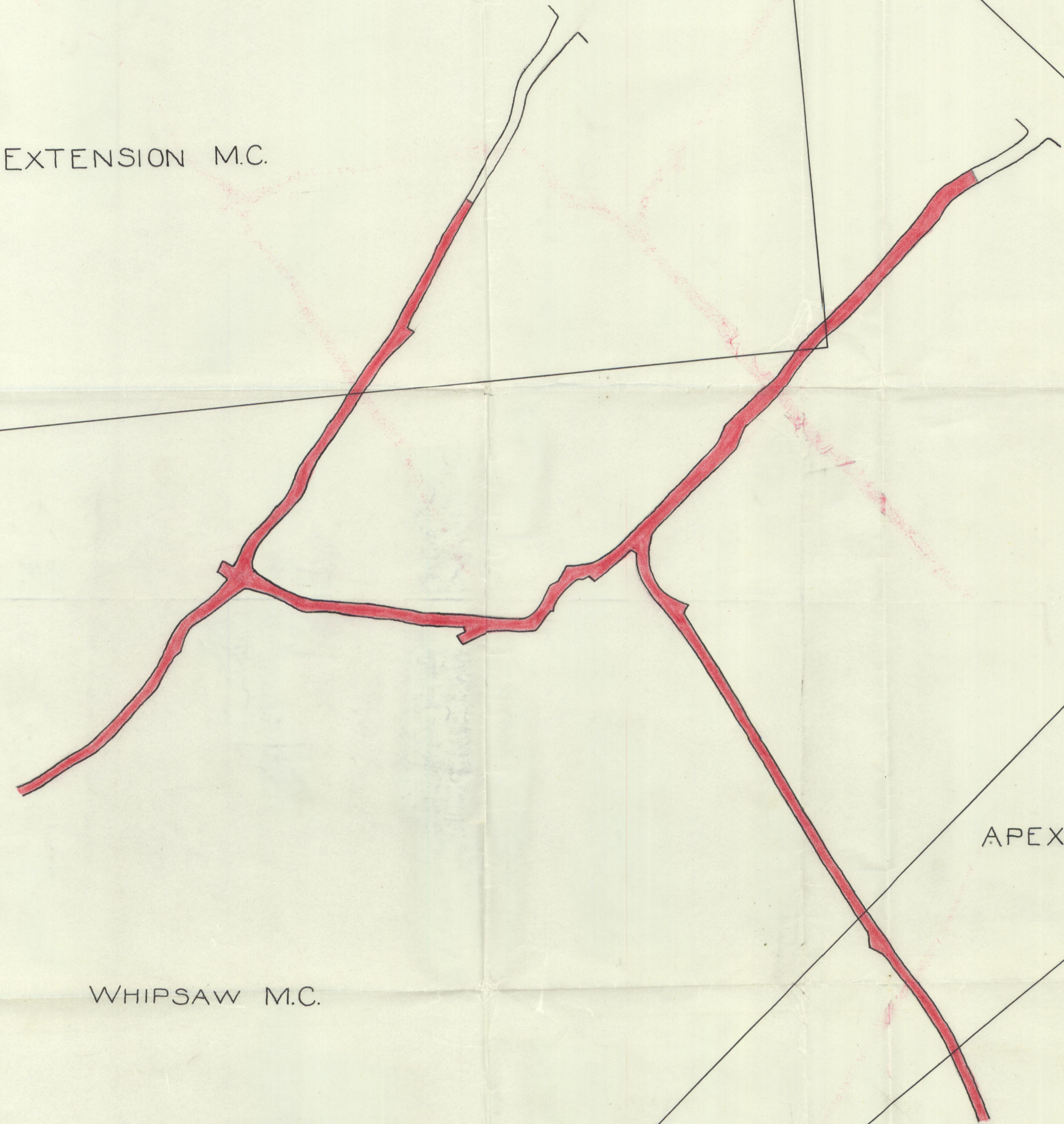


EXTENSION M.C.

NOD FR.

THUNDER M.C.
MAYO MINES

PROPERTY BOUNDARY



APEX FR.

SILVER FR.


WHIPSAW M.C.

EUREKA M.C.

BELLEKENO MINES LTD.

CLAIM LINES
&
UNDERGROUND WORKINGS
1951 ADVANCE SHOWN IN RED

SCALE 1 INCH = 50 FEET



MARCH 29, 1952

J. Campbell