

REPORT ON THE

NET 1-32 MINERAL CLAIMS

IN THE

MAYO MINING DISTRICT


YUKON TERRITORY

120 MILES NORTHEAST OF MAYO

FOR


GRANDORA EXPLORATIONS LTD (N.P.L.)

This report has been examined by the Geological Evaluation Unit and is recommended to the Commissioner to be considered as representation work in the amount of \$ 6000



Resident Geologist or  
Resident Mining Engineer

Considered as representation work under Section 53 (4) Yukon Quartz Mining Act.



Commissioner of Yukon Territory

061219

## TABLE OF CONTENTS

	Page
Summary.....	1
Conclusions.....	1
Recommendations .....	2
Introduction .....	3
Property .....	3
Location .....	3
Access .....	3
General .....	4
Regional Geology .....	4
Property Geology .....	5
Mineralization .....	5
Sample Results .....	6
Geochemistry .....	6
Appendix I - Cu ppm .....	9
Appendix II - Pb ppm .....	10
Appendix III - Zn ppm .....	11
Appendix IV - Petrographic Description of Sample 35N 59W	

## ILLUSTRATIONS

Location Map  
Sketch Geology Map  
Geology and Claim Map  
Geochemical Survey Map - Lead and Zinc  
Geochemical Survey Map - Copper

REPORT ON THE  
NET 1-32 MINERAL CLAIMS  
FOR  
GRANDORA EXPLORATIONS LTD (N.P.L.)

SUMMARY

The Net 1-32 mineral claims are situated 110 miles northeast of Mayo, Yukon Territory. Co-ordinates of the property are  $64^{\circ} 40'$  North latitude,  $133^{\circ} 00'$  West longitude. The property was acquired on behalf of Grandora Explorations Ltd (N.P.L.).

A reconnaissance soil survey and geological program was initiated and indicated two soil anomalies in zinc and lead. Peak values obtained are in the order of 1500 ppm zinc and 2800 ppm lead.

CONCLUSIONS

The Net mineral claims are underlain by a sedimentary sequence of rock from Precambrian to Triassic in age.

Galena mineralization has been found associated with a quartzite unit on the property. Galena associated with calcite veinlets has been found in fracture filling in the limestone dolomite unit on the property.

Geochemical soil sampling outlined two zinc, with coincident lead anomalies. These anomalous zones are located within the sediments. Soil conditions and topographic features in the anomalous area rule out the possibility of a swamp anomaly.

### RECOMMENDATIONS

A topographic base map on a scale of 1" = 400' should be prepared, from air photos, to cover the entire property.

Survey control - an expansion of the existing control grid should be undertaken to aid in mapping and sampling. East-west lines 400 feet apart with stations every 200 feet should be sufficient for control.

The property geology should be expanded to cover the entire property.

The geochemical soil sampling grid should be expanded to the east and west, and fill in lines should be run in the existing grid to delineate the anomalies. A 200 x 200 foot grid is suggested for this purpose.

Further sampling should be done on the quartzite unit to establish widths and grades of the mineralization. A trenching and/or pack sack drilling program is suggested.

An investigation of the geochemical soil anomalies in lead and zinc should be undertaken by trenching and/or drilling. This could take place at the same time as the recommendation above.

INTRODUCTION

The Net claims are a result of the staking rush following the Barrier Reef Discovery of stratabound lead-zinc mineralization near the headwaters of the Bonnet Plume River.

The following report is based on geological mapping, and a reconnaissance soil sampling survey conducted over a portion of the property from July 30th to August 11th 1974.

PROPERTY

The property is made up of the following group totalling 32 claims, held in the Mayo Mining District, Yukon.

CLAIMSRECORD NO'S.DATE OF STAKING

Net 1-32

Y86400 - Y86431

February 15, 1974

LOCATION

The property is located near the headwaters of the Bonnet Plume River in Black Canyon Creek. They are shown on sheets 106 C/10 and C/11 in the Mayo Mining District.

Coordinates of the property are  $64^{\circ} 40'$  North latitude and  $133^{\circ} 00'$  West longitude.

ACCESS

The community of Mayo, 120 miles to the southwest of the property is serviced by scheduled flights from Whitehorse. Mayo is also accessible from Whitehorse by 253 miles of good dirt road.

The claims were serviced from Mayo to Pinguicula Lake by float aircraft and then by helicopter the remaining 15 miles.

#### GENERAL

The claims are located in an area of rugged topography with elevations ranging from 3500 to 6000 feet. The tree line is approximately the 4000 ft. level. Outcrop is extensive in areas underlain by the carbonate rocks, but poorly exposed in areas underlain by the shale units.

A temperature range from  $-60^{\circ}\text{F}$  to  $+80^{\circ}\text{F}$  can be expected at this latitude. Snow can be expected to hamper exploration activities from mid-September to June.

Precipitation of approximately 20-25 inches a year is common throughout this area.

#### REGIONAL GEOLOGY

The results of regional mapping of this area by the G.S.C. are available in Paper 53-7, Report of Activities 70-1 Part A and O.F. 205 and 206.

The general area is underlain by sedimentary rocks ranging in age from Precambrian to Triassic. Of particular interest within this thick sequence are three carbonate horizons which are known to host strata-bound zinc deposits. These are the Lower Cambrian Sekwi and Backbone Ranges Formations and the dolomite horizon near the top of the Hadrynian. The Cambrian and Hadrynian carbonates are separated by a recessive black slate known as the Sheepbed Formation.

### PROPERTY GEOLOGY

The results of property mapping indicate that there are two major rock units present. Both units are Precambrian Age (Hadrynian). The upper unit is composed of buff weathering grey to black limestone and dolomite, which the G.S.C. lists as HSC in open file 205 & 206 (Interbedded platy orange weathering dolomite, brown and black shale and sandstone). The second unit, which the G.S.C. lists as HSQ (brown shale, siltstone and conglomerate, minor orange weathering platy dolomite) is composed of black to brown shales, minor platy limestones and locally on this property, minor quartzites and dolomites. This second unit may in part incorporate part of the Rapitan Group, also of Hadrynian Age.

### MINERALIZATION

Galena was found associated with two units on the property. Galena in calcite veinlets cutting the dolomites and limestones of the HSC unit was found along a bluff near line 49N. Galena as disseminations and in calcite veinlets was found in quartzites and dolomites near station 43N 60W. Galena was also found in fractures in quartzites near station 35N 59W.

Sphalerite and galena float was found in white dolomite near station 42N 60W. Mineralized float consisting of galena and sphalerite in white dolomites was found in two creeks draining the property close to the point where line 20N crosses them.

SAMPLE RESULTSFire Assay

<u>SAMPLE NO.</u>	<u>% LEAD</u>	<u>% ZINC</u>	<u>OZ/TON SILVER</u>	<u>OZ/TON GOLD</u>
22546 A	0.17	0.29		
47	0.02	0.08	0.30	0.003
48	1.03	0.02	0.42	
49	1.17	0.13	0.03	
22550 A	0.04	0.02	0.20	Trace

None of the mineralization found is economic.

GEOCHEMISTRY

During the course of mapping the Net claims, a reconnaissance soil sample program was initiated. Ground control was established by chaining and flagging a base line and establishing cross lines at intervals. Stations were marked and samples were taken from the "B" soil horizon where possible. A total of 204 soil samples were collected and submitted for analysis for Total Lead and Zinc, and Copper. Chemex Labs Ltd., 212 Brooksbank Avenue, North Vancouver, B.C. did the sample preparation and analysis.

A frequency distribution plot was made of the entire population to determine background and anomalous ranges, for Lead, Zinc and Copper values. For this the accumulated frequency percent was plotted against the range of values in parts per million on arithmetic probability paper.

	<u>No. of Samples</u>	<u>Range of ppm</u>	<u>Background</u>	<u>%</u>	<u>Anomalous</u>	<u>%</u>
Cu	204	1-76	25	80.36	+35	8.86
Pb	204	10-2830	60	39.16	+100	16.13
Zn	204	18-1500	184	59.27	+260	20.15

The geochemical results of the Net Group when plotted show that there is one large open zinc and coincident lead anomaly. This is located from 60W to 74W and from 40 to 48N, with possible extensions. There is also a moderate-sized anomaly from 62 to 66W and from 28 to 32N. This anomaly is open both north and south for a short distance. The anomaly is zinc with a partially coincident lead anomaly. Two sample anomalous zinc values were obtained on line 28N between stations 76 and 78W and on line 48N between stations 86 and 88W. The anomaly on line 28N has a corresponding lead anomaly.

The anomalous values in zinc and lead appear to line in close proximity to the quartzite unit mapped on the property. This quartzite unit has visible galena mineralization and reacted to the zinc spot test solution. The lead and zinc values in the soils are a reflection of this mineralization.

The anomalous copper values are generally scattered one to two sample anomalies, except for the extreme northern line of samples. This northern line of samples was taken from an area underlain by a black shale unit. The anomalous samples probably represent an increase in background values in the black shale.

The geochemical coverage of the property should be extended to delineate the anomalies and to help trace the quartzite unit.

Respectfully submitted,



J.R. Deighton

September 30, 1974

Vancouver, B.C.

APPENDIX I - Cu PPM

<u>Interval</u>	<u>No. of Samples</u>	<u>%</u>	<u>Cumulative %</u>
0- 5	15	7.35	7.35
6-10	25	12.25	19.60
11-15	45	22.05	41.65
16-20	47	23.03	64.68
21-25	32	15.68	80.36
26-30	15	7.35	87.71
31-35	7	3.43	91.14
36-40	4	1.96	93.10
41-45	2	.98	94.08
46-50	3	1.47	95.55
51-55	5	2.45	98.00
56-60	1	.49	98.49
61-65	-	-	98.49
66-70	1	.49	98.98
71-75	-	-	98.98
76-80	2	.98	99.96

APPENDIX II - Pb PPM

<u>Interval</u>	<u>No. of Samples</u>	<u>%</u>	<u>Cumulative %</u>
0-10	1	.5	.5
11-20	3	1.50	2.00
21-30	7	3.51	5.51
31-40	13	6.53	12.04
41-50	19	9.54	21.58
51-60	35	17.58	39.16
61-70	24	12.06	51.22
71-80	24	12.06	63.28
81-90	19	9.54	72.82
91-100	16	8.04	80.86
101-110	6	3.01	83.87
111-120	6	3.01	86.88
121-130	2	1.00	87.88
131-140	3	3.01	90.89
141-150	1	.5	91.39
151-160	-	-	-
161-170	1	.5	91.89
171-180	5	2.51	94.40
181-190	-	-	-
191-200	3	1.50	95.90
200+	10	5.02	100.92

APPENDIX III - Zn PPM

<u>Interval</u>	<u>No. of Samples</u>	<u>%</u>	<u>Cumulative %</u>
0- 20	1	.5	.5
21- 40	-	-	.5
41- 60	6	3.01	3.51
61- 80	8	4.02	7.53
81-100	5	2.51	10.04
101-120	18	9.04	19.08
121-140	13	6.53	25.61
141-161	28	14.07	39.68
161-180	12	6.03	45.71
181-200	27	13.56	59.27
201-220	13	6.53	65.80
221-240	11	5.52	71.32
241-260	11	5.52	76.85
261-280	6	3.01	79.85
281-300	2	1.00	80.85
301-320	5	2.51	83.36
321-340	2	1.00	84.36
341-360	5	2.51	86.87
361-380	4	2.01	88.88
381-400	5	2.51	91.39
400+	16	8.04	99.43

CERTIFICATION

I, JOHN RAYMOND DEIGHTON, of 3250 West 33rd Ave.,  
Vancouver, British Columbia, do hereby certify that:

I am a graduate of the University of British  
Columbia, with a Bachelor of Science Degree in  
Geology, 1965

Since graduation I have been engaged in Mineral  
Exploration in British Columbia, Yukon,  
Northwest Territories, Washington, Arizona and  
California.

I am a Fellow of the Geological Association of  
Canada and of the Canadian Institute of Mining  
and Metallurgy.

I am a Geologist.

Vancouver, B.C.  
September 30, 1974



J.R. Deighton,  
Geologist.







# CHEMEX LABS LTD.

212 BROOKSBANK AVE.  
NORTH VANCOUVER, B.C.  
CANADA V7J 2C1  
TELEPHONE: 985-0648  
AREA CODE: 604

• ANALYTICAL CHEMISTS • GEOCHEMISTS • REGISTERED ASSAYERS

## CERTIFICATE OF ANALYSIS

TO: Agilis Exploration Services Ltd.,  
#107 - 325 Howe St.,  
Vancouver 1, B.C.

CERTIFICATE NO. 28023  
INVOICE NO. 12187  
RECEIVED Aug. 13/74  
ANALYSED Aug. 17/74

ATTN:

SAMPLE NO. :	PPM Copper	PPM lead	PPM Zinc
74W 40N	14	88	218
76	14	82	200
78	19	72	248
80W 40N	22	91	265
61W 42N	10	318	466
62	6	130	375
63	10	60	392
64	9	62	200
65	9	114	317
66	22	102	265
68	4	30	189
69	16	75	400
70	38	60	189
72	40	28	179
74	12	88	640
76	6	68	155
78	12	70	206
80W 42N	15	46	164
61W 44N	23	77	248
62	24	138	420
63	21	136	305
64	19	75	211
65	13	172	620
66	20	566	640
67	12	375	900
68	10	290	1050
69	7	180	660
70	11	516	305
72	30	111	733
74	17	119	392
76	10	79	211
78	8	60	148
80W 44N	12	52	184
61W 46N	16	96	189
62	15	77	189
63	17	102	218
64	14	40	160
65	18	82	144
66	28	172	406
67W 46N	16	10	55
Std.	70	58	50



MEMBER  
CANADIAN TESTING  
ASSOCIATION

CERTIFIED BY:



# CHEMEX LABS LTD.

212 BROOKSBANK AVE.  
 NORTH VANCOUVER, B.C.  
 CANADA V7J 2C1  
 TELEPHONE: 985-0648  
 AREA CODE: 604

• ANALYTICAL CHEMISTS • GEOCHEMISTS • REGISTERED ASSAYERS

## CERTIFICATE OF ANALYSIS

TO: Agilis Exploration Services Ltd.,  
 #107 - 325 Howe St.,  
 Vancouver 1, B. C.

CERTIFICATE NO. 28024  
 INVOICE NO. 12187  
 RECEIVED Aug. 13/74  
 ANALYSED Aug. 17/74

ATTN:

SAMPLE NO. :	PPM Copper	PPM Lead	PPM Zinc
68W 46N	1	14	60
69	2	40	344
70	4	191	152
74	8	94	233
76	7	79	194
78	5	88	152
80W 46N	6	94	255
20N 60W	26	64	155
21	20	75	194
22	20	68	225
23	14	96	240
24	23	102	248
25	22	86	218
26	18	46	218
27	22	44	189
28	14	82	233
29	18	58	164
30	16	40	112
31	3	38	77
32	17	62	144
33	16	58	152
34	24	64	155
35	28	66	164
36	20	56	144
37	28	74	194
39	28	75	225
40	20	89	148
41	12	260	660
42	18	300	640
43	20	161	254
44	28	74	305
45	25	89	200
46	22	94	200
47	20	100	194
48	30	80	148
49	16	94	164
50	12	64	148
51	18	99	330
52	12	98	275
53N 60W	26	52	135
Std.	72	60	50



MEMBER  
 CANADIAN TESTING  
 ASSOCIATION

CERTIFIED BY:

*R. Swaiter*



# CHEMEX LABS LTD.

212 BROOKSBANK AVE.  
 NORTH VANCOUVER, B.C.  
 CANADA V7J 2C1  
 TELEPHONE: 985-0648  
 AREA CODE: 604

• ANALYTICAL CHEMISTS • GEOCHEMISTS • REGISTERED ASSAYERS

## CERTIFICATE OF ANALYSIS

CERTIFICATE NO. 28021

TO: Agilis Exploration Services Ltd.,  
 #107 - 325 Howe St.,  
 Vancouver 1, B. C.

INVOICE NO. 12187

RECEIVED Aug. 13/74

ANALYSED Aug. 17/74

ATTN:

SAMPLE NO. :	PPM Copper	PPM Lead	PPM Zinc
36N 62W	15	86	174
64	14	52	131
66	16	58	164
68	9	1060	135
70	20	75	169
72	18	66	285
74	14	70	225
76	14	68	189
78	12	60	400
36N 80W	12	64	225
38N 60W	2	68	18
49N 62W	14	250	344
64	27	48	115
66	20	140	375
74	2	56	148
76	16	107	240
78	2	68	112
80	2	50	92
82	8	98	206
84	14	86	248
86	15	96	344
88	22	88	305
49N 90W	16	79	233
55N 90W	7	46	115
57N 62W	12	62	123
64	41	84	115
66	47	70	115
68	58	52	164
70	58	120	95
72	40	79	152
74	35	58	102
76	25	102	206
78	48	60	160
80	46	68	160
82	56	86	148
84	58	38	75
86	80	102	108
88	54	84	127
90W	39	70	194
Std.	70	60	52



MEMBER  
 CANADIAN TESTING  
 ASSOCIATION

CERTIFIED BY: .....

*R. Swaine*



# CHEMEX LABS LTD.

212 BROOKSBANK AVE.  
NORTH VANCOUVER, B.C.  
CANADA V7J 2C1  
TELEPHONE: 985-0648  
AREA CODE: 604

• ANALYTICAL CHEMISTS • GEOCHEMISTS • REGISTERED ASSAYERS

## CERTIFICATE OF ANALYSIS

TO: Agilis Exploration Services Ltd.,  
#107 - 325 Howe St.,  
Vancouver 1, B. C.

CERTIFICATE NO. 28022  
INVOICE NO. 12187  
RECEIVED Aug. 13/74  
ANALYSED Aug. 17/74

ATTN:

SAMPLE NO. :	PPM Copper	PPM Lead	PPM Zinc
30W 20N	18	80	174
32	7	42	174
34	12	50	189
36	26	98	184
38	16	54	112
40	No sample		
42	37	79	248
44	22	79	194
46	28	75	144
48	25	60	184
50	26	58	206
52	40	80	155
54	70	48	127
56	27	56	152
58W 20N	36	72	189
30W 28N	6	32	70
32	4	30	65
34	19	60	105
36	3	26	50
38	7	36	67
40A	20	26	41
40B	22	96	144
42	12	42	115
44	9	20	65
46	22	32	77
48	32	58	115
50	23	42	115
54	24	98	525
56	12	79	375
58W 28N	20	60	240
61 W 40N	12	180	255
62	17	172	174
63	19	111	434
64	31	50	194
65	14	250	240
66	9	79	164
67	16	64	179
68	10	290	285
69	16	46	89
70	14	36	77
72W 40N	31	20	140
Std.	69	60	52



MEMBER  
CANADIAN TESTING  
ASSOCIATION

CERTIFIED BY: .....



# CHEMEX LABS LTD.

212 BROOKSBANK AVE.  
NORTH VANCOUVER, B.C.  
CANADA V7J 2C1  
TELEPHONE: 985-0648  
AREA CODE: 604

• ANALYTICAL CHEMISTS    • GEOCHEMISTS    • REGISTERED ASSAYERS

## CERTIFICATE OF ANALYSIS

TO: Agilis Exploration Services Ltd.,  
#107 - 325 Howe St.,  
Vancouver 1, B. C.

CERTIFICATE NO. 28020  
INVOICE NO. 12187  
RECEIVED Aug. 13/74  
ANALYSED Aug. 17/74

ATTN:

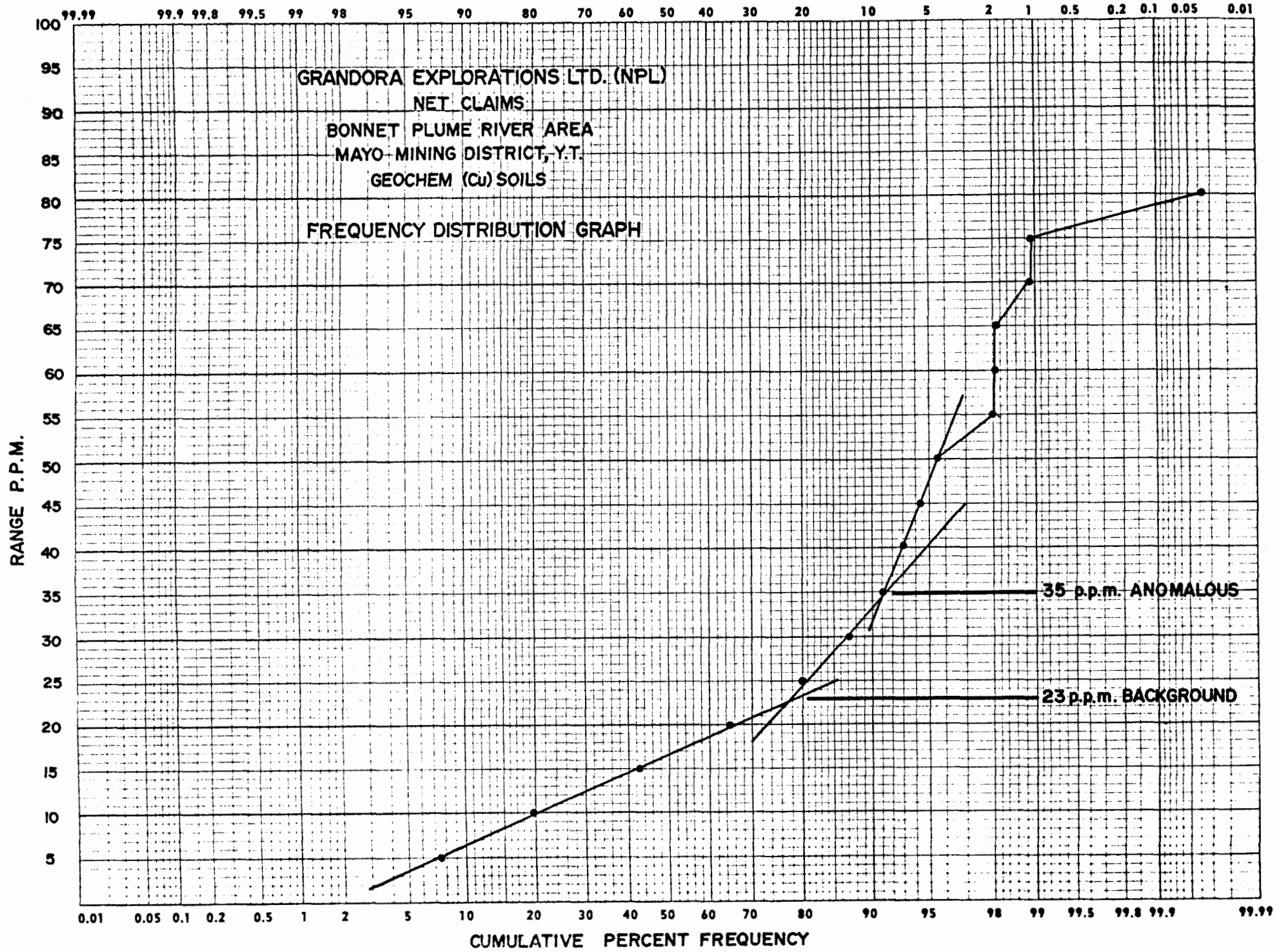
SAMPLE NO. :	PPM Copper	PPM Lead	PPM Zinc
20N 62W	22	52	95
64	21	52	189
66	30	60	123
68	41	66	148
70	13	64	144
72	16	60	140
74	17	54	135
76	22	50	135
78	30	40	123
80	19	48	155
82	18	38	120
84	24	58	152
86	24	54	155
88	22	44	123
20N 90W	24	60	184
28N 62W	76	46	360
64	23	91	400
66	12	66	275
68	20	52	218
70	18	60	184
72	12	82	194
74	12	172	260
76	11	150	275
78	15	84	330
80	24	70	255
82	4	82	255
84	18	46	179
86	15	92	189
88	9	89	102
28N 90W	6	40	83
32N 62W	59	2830	1500
64	11	191	733
66	22	126	850
68	12	100	248
70	16	54	155
72	16	58	189
74	12	77	52
76	3	22	60
78	14	60	112
32N 80W	8	28	115
Std.	69	60	55

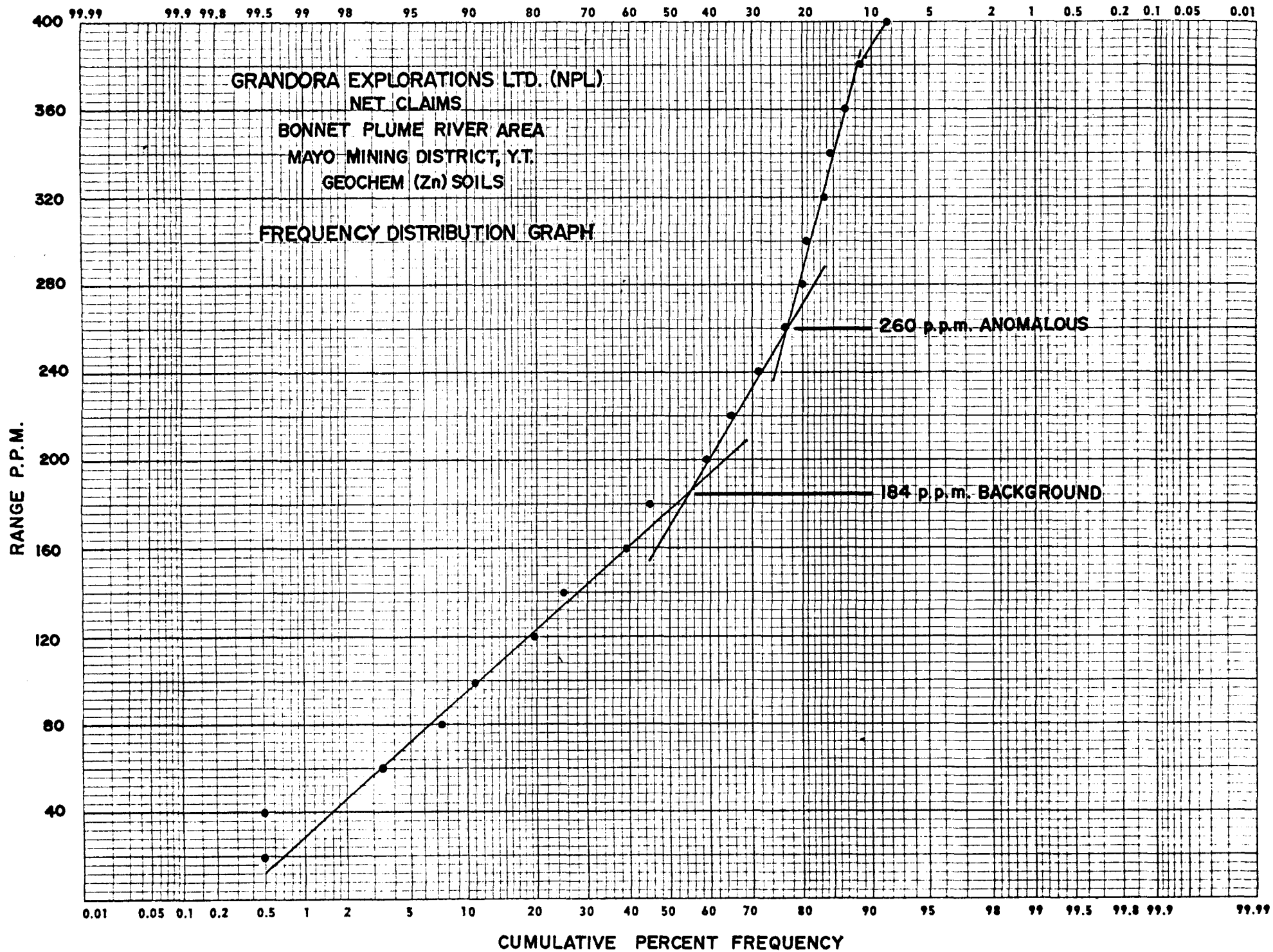


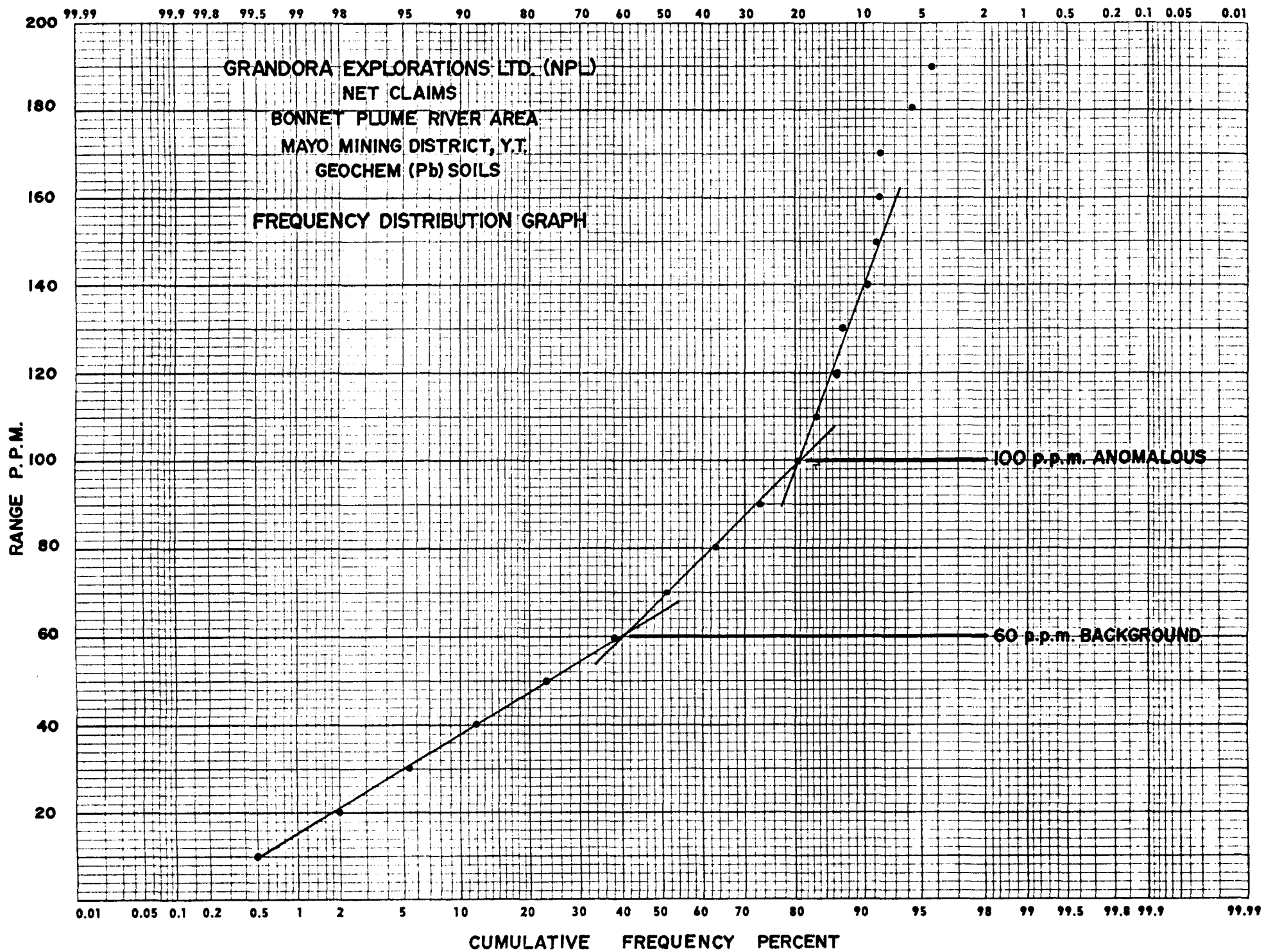
MEMBER  
CANADIAN TESTING  
ASSOCIATION

CERTIFIED BY: .....

*B. Swaites*







VANCOUVER PETROGRAPHICS

Report for Agilis Engineering Ltd

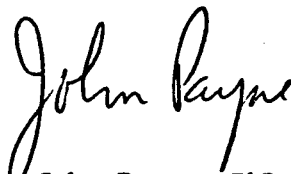
35N

Petrographic description of sample 59W

The rock is a QUARTZITE. It consists of rounded equigranular grains of quartz (90-93%) averaging 0.3 mm across. Other minerals include plagioclase (1%), which forms a few rounded grains strongly altered to sericite. Fine grained sericite (2-5%) is abundant along grain borders and locally forms patches, some of which may represent altered plagioclase. A few rock fragments (1-2%) about 0.3 mm across include fine grained aggregates of quartz and/or plagioclase; some appear to be fine grained equigranular volcanic rocks. Hematite and limonite (2%) are alteration products of primary Fe-sulfides.

Cutting the rock are several zones between 0.05 and 0.1 mm wide in which quartz has been recrystallised. The zones have the form of veinlets, but probably represent recrystallisation related to deformation because no new quartz was introduced along the zones. Iron staining is common along these recrystallised zones.

The polished section of the vein shows galena (5-10%), which forms coarse grains with convexly curved borders against quartz, indicating the low form energy (tendency to form euhedral crystals) of galena relative to quartz. A small amount of sphalerite occurs along the edges of some galena grains, and locally is intergrown with galena. Limonite (10%) forms a patchy alteration between quartz grains; it probably is a replacement of pyrite. Hematite forms veinlets in limonite; veinlets are irregular in part and in part form along crystallographic directions in the original sulfide.

  
John Payne, PhD

# YUKON TERRITORY

GRANDORA EXPLORATIONS LTD (npl)

NET 1-32 MINERAL CLAIMS

BONNET PLUME AREA

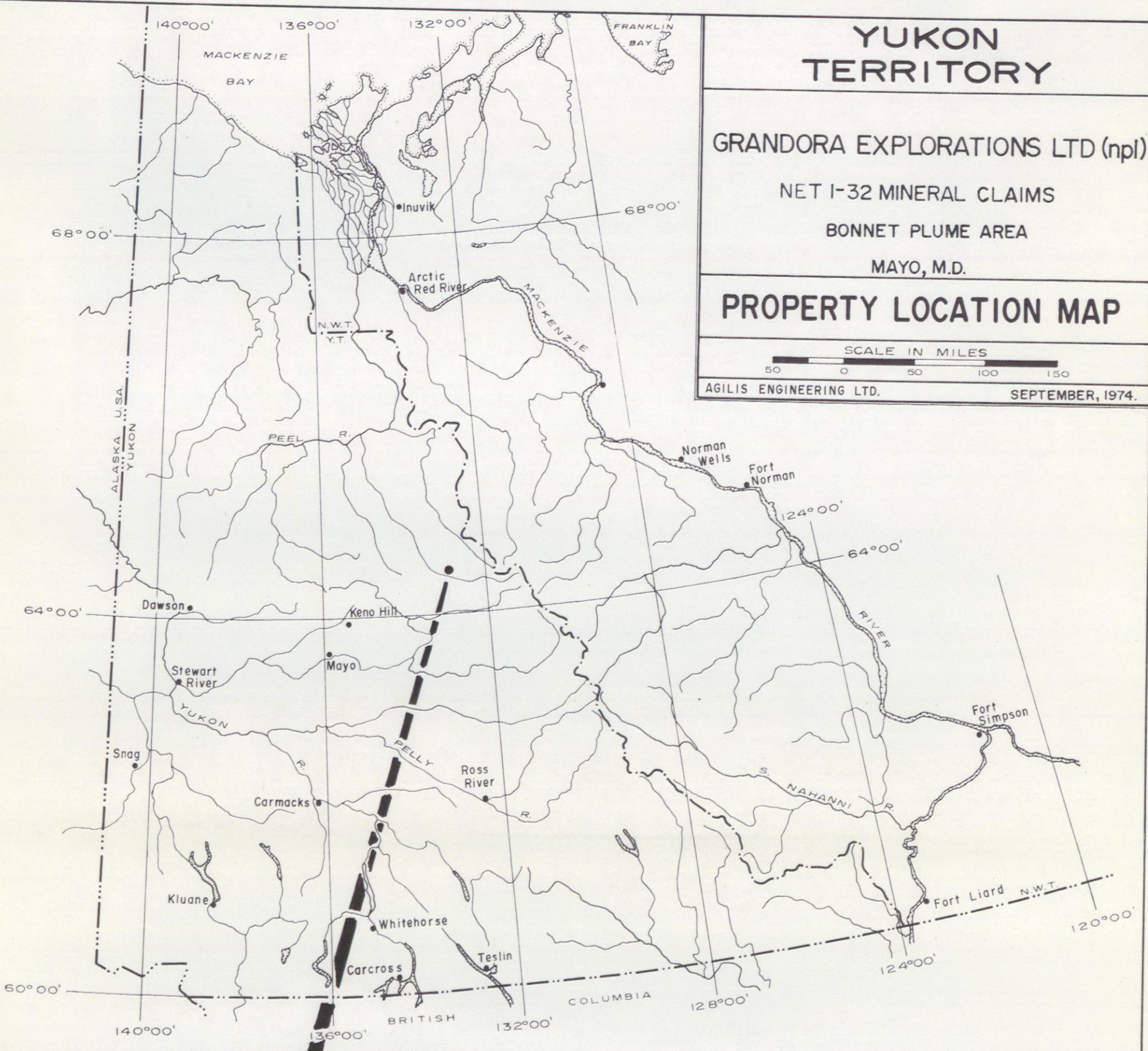
MAYO, M.D.

## PROPERTY LOCATION MAP

SCALE IN MILES  
50 0 50 100 150

AGILIS ENGINEERING LTD.

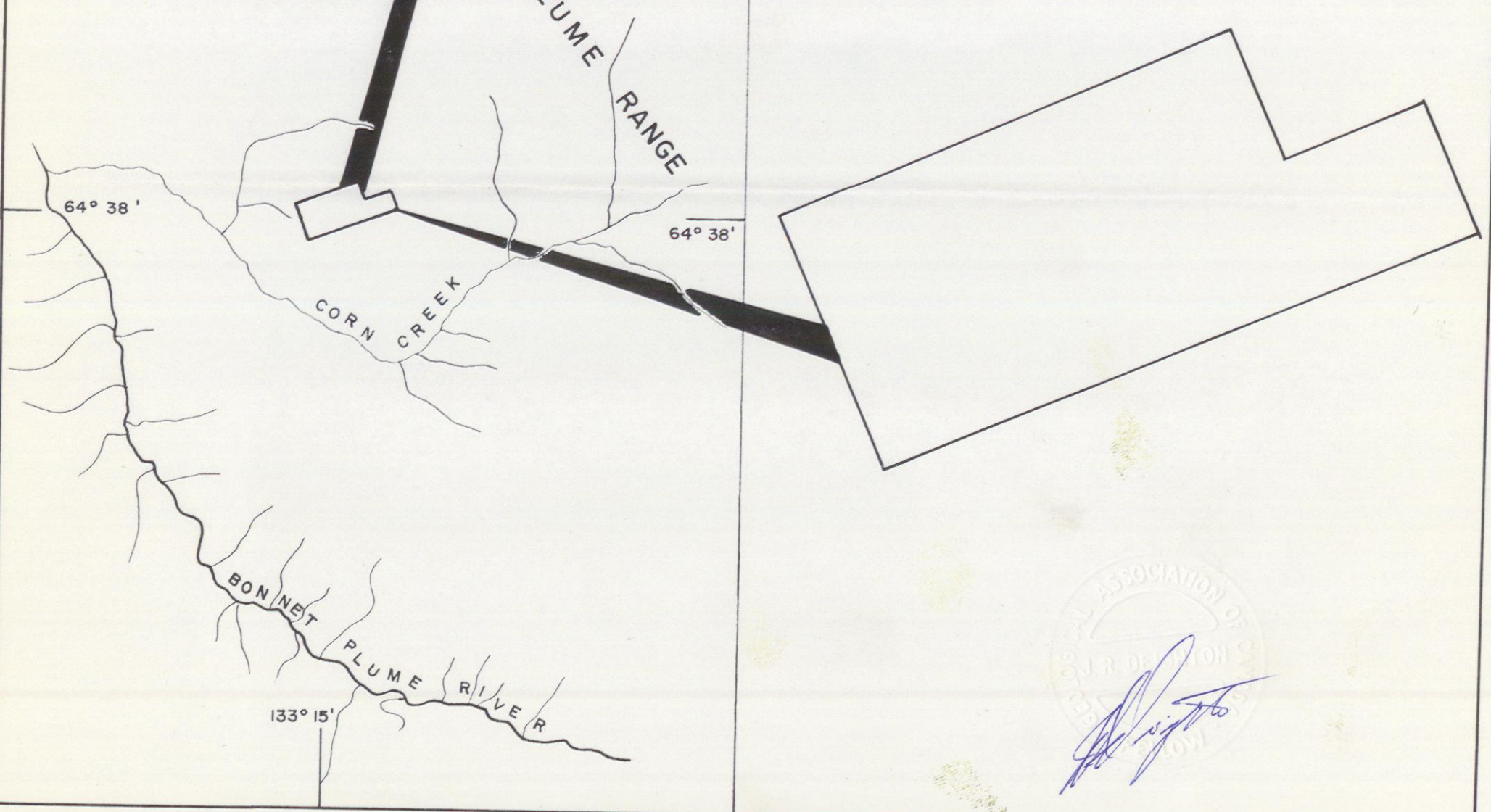
SEPTEMBER, 1974.



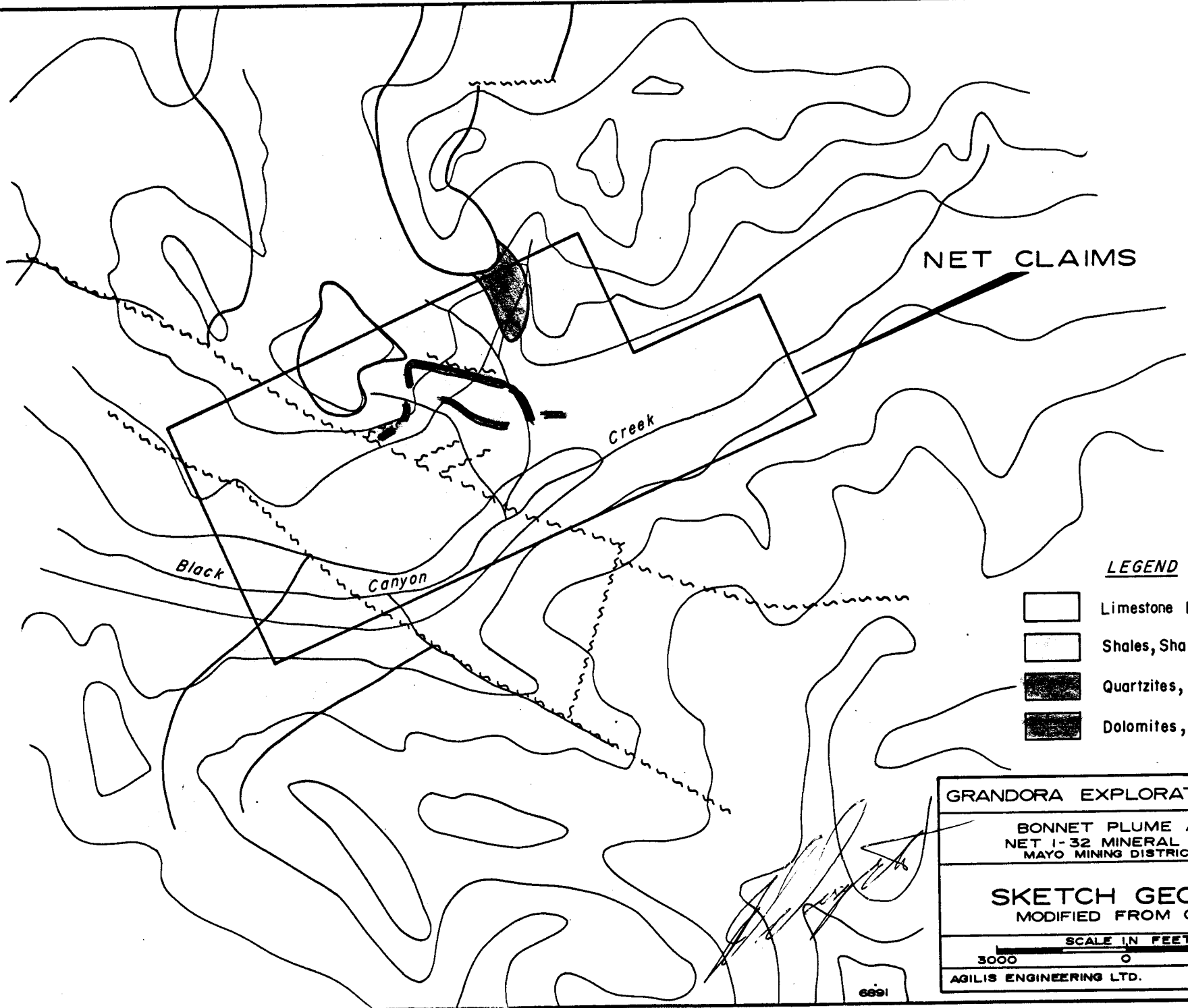
SCALE: 1" = 250,000  
or 1" = 4mi. approx.

SCALE: 1" = 3000'

BONNET PLUME RANGE



Professional Association of  
*[Signature]*







NET CLAIMS

Black Canyon

Creek

LEGEND

-  Limestone Dolomite
-  Shales, Shaly Limestones
-  Quartzites, Dolomites
-  Dolomites, Limestone

GRANDORA EXPLORATIONS LTD.	
BONNET PLUME AREA NET 1-32 MINERAL CLAIM MAYO MINING DISTRICT, Y.T.	
<b>SKETCH GEOLOGY</b> MODIFIED FROM G.S.C.	
SCALE IN FEET	
3000	0 3000
AGILIS ENGINEERING LTD.	AUG., 1974

6991



GRANDORA EXPLORATIONS LTD.

BONNET PLUME AREA  
NET 1-32 MINERAL CLAIM  
Mayo Mining District Y.T.

**CLAIM AND GEOLOGY MAP**

SCALE IN FEET  
400 0 400 800 1200

AGLIS ENGINEERING LTD. AUG. 1974



- LEGEND**
- 275 Geochemical Survey Station - Value of zinc in p.p.m.
  - 66 Value of lead in p.p.m.
  - Threshold zinc - 184 to 260 p.p.m.
  - Anomalous zinc - above 260 p.p.m.
  - Threshold lead - 60 to 100 p.p.m.
  - Anomalous lead - above 100 p.p.m.
  - Creek
  - Zn anomaly
  - possible anomaly extensions
  - ..... Pb anomaly
  - possible anomaly extensions

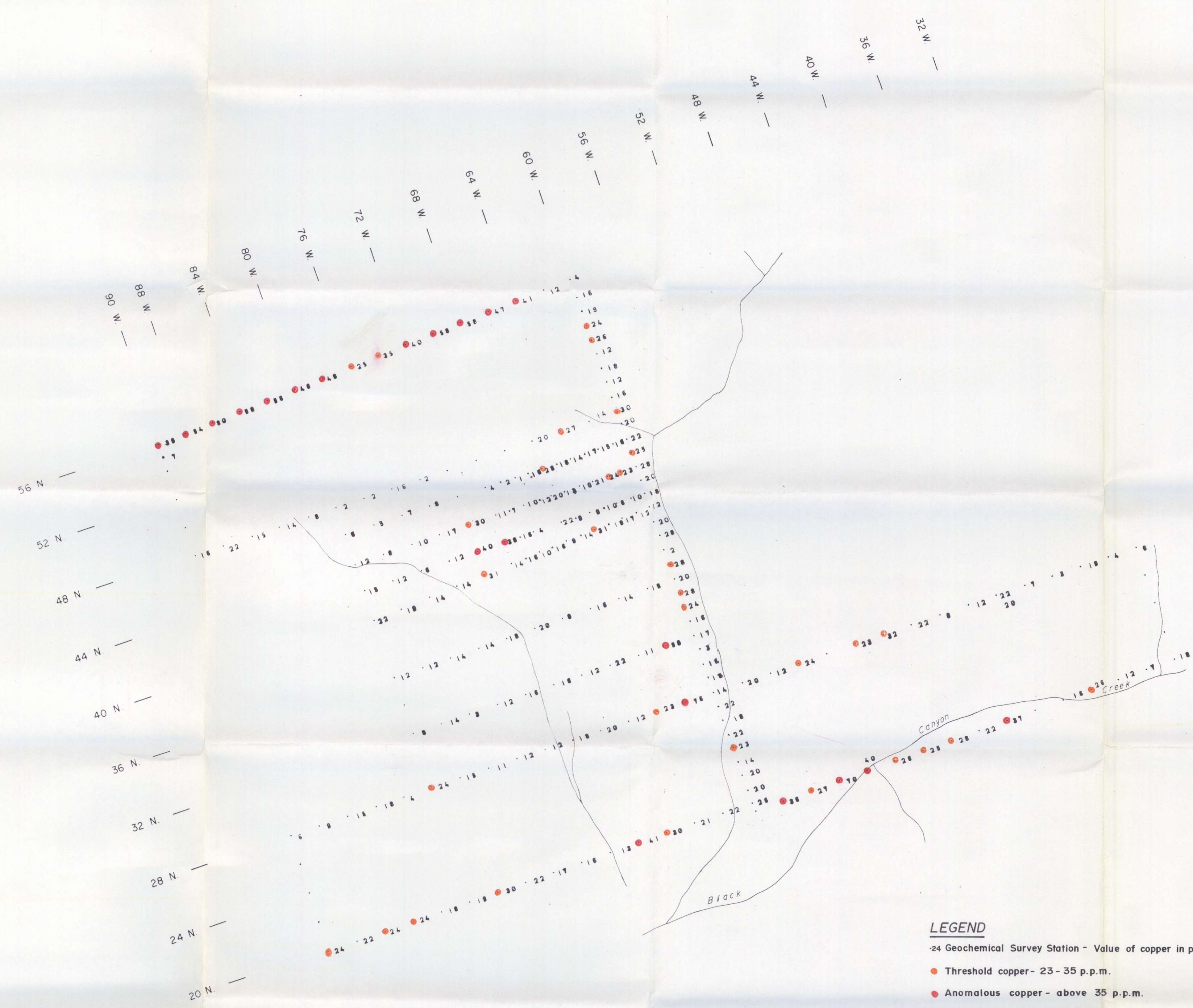
*[Signature]*

GRANDORA EXPLORATIONS LTD.  
BONNET PLUME AREA  
NET 1-32 MINERAL CLAIM  
Mayo Mining District Y.T.

**GEOCHEMICAL SURVEY MAP FOR  
LEAD AND ZINC IN P.P.M.**

SCALE IN FEET  
400 0 400 800 1200

AGLIS ENGINEERING LTD. AUG. 1974



**LEGEND**

- 24 Geochemical Survey Station - Value of copper in p.p.m.
- Threshold copper - 23 - 35 p.p.m.
- Anomalous copper - above 35 p.p.m.
- Creek

*[Handwritten signature]*

GRANDORA EXPLORATIONS LTD.	
BONNET PLUME AREA NET 1-32 MINERAL CLAIM Mayo Mining District Y.T.	
GEOCHEMICAL SURVEY MAP FOR COPPER IN P.P.M.	
SCALE IN FEET 400 0 400 800 1200	
AGLIS ENGINEERING LTD.	AUG. 1974