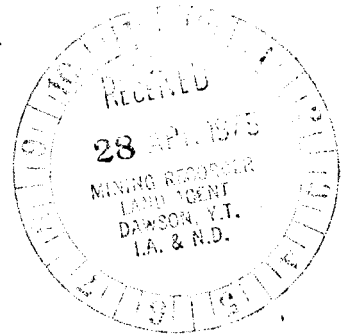




GEOLOGICAL AND GEOCHEMICAL REPORT

1974 FIELD WORK

KIWI CLAIM GROUP



This report has been examined by the Dawson Mining District Geological Evaluation Unit and is recommended to the Commissioner to be considered as representation work in the amount of

\$ 6700.00

J.B. Craig

~~Resident Geologist or Resident Mining Engineer~~

N.T.S. 116-B-10

Considered as representation work under Section 53 (4) Yukon Quartz Mining Act.

Latitude : 64° 45' N.
Longitude : 138° 45' W
48

Phillips

~~Commissioner of Yukon Territory~~
ADMINISTRATOR OF THE YUKON TERRITORY



By:

Peter M. Dean
Robert C. Carne

DYNASTY EXPLORATIONS LIMITED

February, 1975

TABLE OF CONTENTS

List of Claims	
Key Map	
Introduction	1
Conclusions and Recommendations	1
Location and Access	1
Geology	2
Mineral Showings on the Kiwi Claims	3
Geochemistry	4
Description of Assayed Specimens	4
Proposed Work	5
Appendix I - List of Personnel	
Appendix II - Summary of Costs	
Appendix III - Affidavit Supporting Summary of Costs	
Appendix IV - Vouchers Supporting Summary of Costs	

LIST OF FIGURES

Figure 1 - Index Map, Reef Claim Groups
Figure 2 - Kiwi Group - Claim Sketch
Figure 3 - Kiwi Group - Geology
Figure 4 - Kiwi Group - Geochemistry

LIST OF CLAIMS

<u>Claim</u>	<u>Grant Number</u>	<u>Recording Date</u>
KIWI 1-48	Y82919-Y82966	July 12, 1974
KIWI 49-80	Y90196-Y90227	October 2, 1974

DYNASTY EXPLORATIONS LIMITED

330 MARINE BUILDING
355 BURRARD STREET
VANCOUVER 1, B.C.

GEOLOGICAL AND GEOCHEMICAL REPORT 1974 FIELD WORK KIWI CLAIM GROUP

INTRODUCTION

The Kiwi Group was staked in July and September of 1974 to cover lead and zinc mineralization and geochemical anomalies discovered during a reconnaissance program in the 1974 field season. Work on the property consisted of detailed geochemistry, prospecting and hand trenching.

CONCLUSIONS AND RECOMMENDATIONS

1. Mineral showings of high grade lead-zinc mineralization occur on the Kiwi claims. The showings appear to be vein-like or tabular breccia zones that cross-cut bedding and thicknesses of 100 ft. or more may be present in the main zone.
2. The property is in an excellent location only a few miles west of the Dempster Highway.
3. Proposed exploration work includes a program of geochemical sampling, hand trenching and geologic mapping, followed by a contingent diamond drilling program late in 1975 or early 1976.

LOCATION AND ACCESS (See Figure 1)

The Kiwi Group is located on the north side of Seela Pass, 13 miles west of the Blackstone River, near latitude $64^{\circ}45'N.$ and longitude $138^{\circ}45'W.$, approximately 60 miles northeast of Dawson, Yukon. Access to the property is by helicopter with vehicle

support from the Dempster Highway, 13 miles to the east. Chapman Lake, 14 miles northeast of the Kiwi Group is suitable for large float-equipped aircraft. A serviceable all-weather airstrip is located at Mile 76 on the Dempster Highway, 16 miles northeast of the Kiwi Group.

GEOLOGY (See Figure 3)

The Kiwi Group is located on the northeast flank of the Coal Creek Dome, an uplifted elliptical dome of Proterozoic sediments surrounded by younger formations. The rocks of the Kiwi Group, as mapped by the G.S.C. (Map 1284A, Dawson Map Sheet) comprise three major lithologies:

Unit 8 - Thick bedded, grey weathering, porous, sugary dolomites, Ordovician to Silurian age. Thickness: 4700 ft.

- Unconformity -

Unit 2c - Thick bedded to massive, grey weathering dolomite, Proterozoic age. Thickness >2000 ft.

- Conformable contact -

Unit 2b - Buff to orange weathering, fine grained dolomite and dark shales with lesser amounts of brightly coloured shale, varicoloured quartzite, limestone, dolomitic conglomerate and jasper bearing conglomerate. Proterozoic age. Thickness: >5000 feet.

Although the property has not been formally mapped, structures appear to be simple; the major structure being a gentle anticline trending east-west and passing approximately through the centre of the claim group. No major faults have been mapped on the property which seem to displace the stratigraphy significantly.

Mineral Showings on the Kiwi Claims

Only one of the showings on the Kiwi claims is well exposed. This showing, which outcrops across a knife-edge ridge, is a vein-like structure with a core of massive lead-zinc mineralization surrounded by a narrow zone of weakly mineralized breccia. A hand trench across this showing assayed 30% combined lead and zinc across 9 feet, true thickness. Float in talus suggests that the structure is several hundred feet long and indicates that it may strike northwest, parallel to the Seela Pass valley.

The main showing is poorly exposed, being covered for the most part with talus. Breccia and massive mineralization is present over a length of several hundred feet. This zone appears to be at least 100 ft. wide and steeply dipping, but much hand trenching and some diamond drilling will be needed to determine true widths and attitudes of the mineralization.

Several other small showings or float occurrences in talus occur on the claims. All of these showings must be evaluated with soil sampling grids and possibly hand trenching.

All of the mineral showings on the Kiwi claims are deeply oxidized and, therefore, one can gain little idea of the textures and mineralogy of the primary sulphides. Showings of massive vein and breccia mineralization occur, and zinc predominates over lead in most assays. The original zinc sulphide mineral, presumably sphalerite, has been altered completely to light tan, greasy-appearing botryoidal smithsonite, or to brown porous mixtures of smithsonite and limonite. Galena has altered partly to waxy grey cerussite or brown fibrous plumbojarosite, but some corroded crystals of sulphide remain. No marcasite, pyrite or barite were seen on the property and alteration minerals such as silica and secondary calcite are present but are not prominent.

GEOCHEMISTRY (See Figure 4)

Not including reconnaissance stream sediment samples, a total of 207 soil samples were taken on the property along three "contour lines". All samples were analyzed geochemically by Acme Analytical Laboratories Ltd., 6455 Laurel St., Burnaby 2, B.C. Anomalous values (i.e. those with lead values greater than 100 ppm and/or zinc values greater than 250 ppm) are listed on Figure 4. Major anomalous zones are shown on Figure 3. Seven of these major anomalies are found on the property, all of them are contained within or downslope from soils overlying rocks of Unit 2c.

Description of Assayed Specimens

<u>Assay Number</u>	<u>Assay Value</u>	<u>Hand Specimen Description</u>
1972	2.15 oz/ton Ag 11.2% Pb 38.8% Zn	Porous light brown secondary lead and zinc minerals, approximately 10-15% partially replaced irregular blebs of medium crystalline galena; vugs and cavities contain reticulated masses of acicular twinned cerussite crystals.
1973	0.08% Pb 18.18% Zn	Angular to sub-rounded breccia; breccia fragments are 90% light grey, finely crystalline dolomite, 10% orange-brown smithsonite; matrix of 60% sub-crystalline iron-rich smithsonite(?), 40% void space.
1974	0.54% Pb 45.6% Zn	Massive brecciated light orange-brown smithsonite; dark brown iron-rich fracture fillings, iron-rich zones adjacent to fractures ~ 3 mm. wide. Minor crystalline cerussite in boxwork void after galena rimmed by botryoidal smithsonite. Limonite pseudomorphs of sphalerite in fracture fillings.

<u>Assay Numbers</u>	<u>Assay Value</u>	<u>Hand Specimen Description</u>
1975	25.4% Pb 3.06% Zn	Porous, massive secondary lead and zinc minerals, botryoidal and finely crystalline. Overall rock appearance is mottled light and dark brown.
1976	29.6% Pb 5.16% Zn	Rock completely altered to porous mass of finely crystalline secondary lead and zinc minerals. Vague remnant of vein with less than 2% unaltered galena. Overall rock appearance is mottled dark brown and orange-brown.
1977	2.28% Pb 2.34% Zn	Fractured, grey weathering, finely crystalline dolomite; larger fractures vuggy, lined with medium crystalline calcite, approximately 5% galena in fractures, remainder porous box-work of secondary lead and zinc minerals after galena and sphalerite(?). Smaller fractures filled with dark brown secondary minerals. Overall percentage of unaltered galena approximately 3 to 5%, no visible sphalerite.

All assays were done by Whitehorse Assay Office Ltd., Box 4518, Whitehorse, Y.T.

PROPOSED WORK

The high grade of the showings on the Kiwi Claims and the position of the claim group close to road access are strongly favourable factors. The claim group warrants detailed and thorough surface exploration work during 1975, followed by a small diamond drilling program late in the 1975 season or early in 1976.

The surface work should consist of the following operations:


- (1) Contour soil lines over all parts of the claims not covered during the 1974 work.

- (2) Grid controlled detailed soil sampling over main anomalous areas.
- (3) Geologic mapping of claims and surrounding area at a scale of 1"= 1320 ft. and of all gridded areas at 1"= 400 ft.
- (4) Hand trenching and clearing of talus from main showing and other important showings where possible.

Materials have been ordered for the preparation of an orthophoto but this will not be prepared until enough data has been gathered to be certain that the claim group warrants this expense.

Because of the oxidization of the mineralization at surface and its poor exposure, diamond drilling will likely be required to properly evaluate the showings. A light diamond drill capable of drilling 400 to 500 feet would be adequate for this work. An initial drill program consisting of three 500 ft. holes on the main zone should be considered for the 1976 season or for the fall of 1975. This drilling would be partly contingent on the success or failure of the hand trenching program.

Respectfully submitted,



Peter M. Dean
Robert Carne

February, 1975



Appendix I

LIST OF PERSONNEL

P. Dean	Geologist	1405 - 1011 Beach Ave., Vancouver, B.C.
R.E.G. Davis	Geologist	5555 Newton Wynd, Vancouver, B.C.
R. Carne	Geologist	1352 - W. 7th Ave., Vancouver, B.C.
P. Sihota	Geological Asst.	13288 - 28th Ave., Surrey, B.C.
P. Maser	Geological Asst.	#4-78 Rue St. Louis, Quebec 4, P.Q.
M. Fretwell	Geological Asst.	2135 Abbot St., Kelowna, B.C.
P. Leggat	Geological Asst.	4264 Hobson Rd., Kelowna, B.C.
B. Dean	Cook	1405 - 1011 Beach Ave., Vancouver, B.C.

SUMMARY OF COSTS

Schedule "A"

	<u>Schedule No.</u>	<u>Total</u>
Salaries and Wages	"B"	\$ 992.11
Assays and Geochem Analysis	"C"	624.94
Field Equip. & Supplies	"D"	253.25
Camp Maintenance	"E"	340.27
Fuel	"F"	190.89
Rotary Wing	"G"	2,899.87
Fixed Wing	"H"	115.54
Mis. Transportation	"I"	386.07
District Expense	"J"	<u>375.97</u>
		\$6,178.91
Administrative Charge 10%		<u>617.89</u>
TOTAL COST		<u>\$6,796.80</u>

Note: Copies of invoices or schedules of allocated costs in excess of \$200.00 have been included. Copies of other invoices will be provided upon request.

DYNASTY EXPLORATIONS LIMITED

330 MARINE BUILDING
355 BURRARD STREET
VANCOUVER 1, B.C.

AFFIDAVIT SUPPORTING SUMMARY OF COSTS

I, PETER M. DEAN, Geologist, Dynasty Explorations Limited, of Vancouver, British Columbia, do hereby state that, to the best of my knowledge and belief, the statement of costs presented in this report (Geological and Geochemical Report - 1974 Field Work - Kiwi Claim Group) is both correct and true.

P. M. Dean
Peter M. Dean

15 April 1975
Date

Donna A. Kattan
Notary Public in and for the
Province of British Columbia

NAME Kiwi - S & W

CARD NO.

Schedule B

DATE	Ø	REFERENCE NO.	DEBIT	CREDIT	BALANCE	PROOF
JUN 74	0	11	383.4		383.4	2103.5
JUL 74	0	11	155.43		193.77	365.78
AUG 74	0	11	100.37		294.14	466.15
SEP 74	0	11	289.36		583.50	755.51
OCT 74	0	11	143.75		727.25	899.26
NOV 74	0	20	184.72		911.97	1083.98
DEC 74	0	15	130.74		1042.71	1214.72

salary + wage summary

	Total	stoking
Robert Carne	289.52	
Peter Dean	250.03	44.00
Colin Godwin	60.32	
Mike Fretwell	46.69	
Peter Legget	93.32	
Peter Moser	26.54	
Paul Sihota	26.61	
	<u>793.03</u>	<u>44.00</u>
Non wage labor costs 15%	118.94	6.60
REC Deves allocation	<u>130.74</u>	
	<u>1,042.71</u>	<u>50.60</u>
	<u>50.60</u>	
	<u><u>992.11</u></u>	

A

TIME SHEET

R. CARNE

FOR THE MONTH OF JUNE 19 74

NAME R. CARNE
 TYPE OF WORK Geol.
 RATE OF PAY _____

DA	WORK	OFF	FLD. BNS.	Prov.	Project or Claim	Type of Work	EXPLANATIONS
2	✓					111-01	} REEF
	✓						
	✓						
5	✓				123-01		BILBO CLMS MAPPING
	✓						S/B BILBO 123-01
	✓				111-01		} REEF
8	✓						
	✓				123-01		PROSP. BILBO
11	✓						} REEF
11	✓				111-01		
11	✓						
14	✓						
14	✓						
17	✓				111-01		} BONNET PLANE 111-01
17	✓						
17	✓						FOLLOW-UP
20	✓						} BILBO - Prosp. 123-01
20	✓						
20	✓						
23	✓				111-01		} REEF
23	✓						
23	✓						- COOT - Prosp. 124-01
26	✓						} -KIWI
26	✓						
26	✓						
29	✓						
31	✓						
31	✓						
3							

PAYROLL DEPT. USE ONLY	
_____	_____
_____	_____
_____	_____
_____	_____
GROSS BEFORE BOARD	1000.00
BOARD	7500
GROSS EARNINGS	107500
DEDUCTIONS	
1) C.P.P.	1830
2) U.I.C.	10320
3) INCOME TAX	25035
4) GROUP	_____
5) M.S.A.	_____
6) ACCTS. REC.	835
7)	_____
8) BOARD	7500
9)	_____
10)	_____
11) MID MONTH ADVANCE	_____
NET PAY	71268

TOTAL	PAYROLL DEPT. USE ONLY			
	PROJECT	DAYS	GROSS BEFORE BOARD	FIELD BONUS
	111-01	25	833.32	adj
	BILBO 123-01	3	100.00	111-01 < 50.01
	COOT 124-01	1	33.34	BILBO 123-01 33.34
	✓ Kiwi 172-01	1	33.34	HOT 124-01 16.67
	33.35	30	1000.00	

- TYPE OF WORK
- PROPERTY EXAMINATION
 - PROSPECTING
 - STAKING
 - AIRBORN SURVEYS
 - LINE CUTTING
 - GEOLOGY
 - GEOPHYSICS
 - GEOCHEMISTRY
 - DIAMOND DRILLING
 - PHYSICAL WORK
 - ACCESS ROADS
 - CAMP OPERATIONS
 - FUEL HAUL

EMPLOYEE _____ APPROVED P. Dean

TIME SHEET

NAME ROBERT LARNE
 TYPE OF WORK GEOLOGIST
 RATE OF PAY _____

FOR THE MONTH OF JULY 1974

DATE	WORK	OFF	FLD. BNS.	Prov.	Project or Claim	Type of Work	EXPLANATIONS
2	✓					172-01	KIWI (prosp.)
	✓					125-01	DIDLO (mapping)
	✓						
5	✓						
	✓						
	✓				111-01		REEF OGT
8	✓						
	✓						
11	✓						
12	✓						
13	✓						
14	✓						
15	✓				126-01		EG FLY CAMP
16	✓						
17	✓						
18	✓						
19	✓				111-01		REEF OGT
20	✓						
21	✓						
22	✓						
23	✓						
24	✓						
25	✓						
26	✓						
27	✓						
28	✓						
29	✓						S/O 02 176-01 1/2 staking 1/2 prospecting
30	✓						
31	✓						

PAYROLL DEPT. USE ONLY	
_____	_____
_____	_____
_____	_____
GROSS BEFORE BOARD	_____
BOARD	_____
GROSS EARNINGS	_____
DEDUCTIONS	
1) C.P.P.	_____
2) U.I.C.	_____
3) INCOME TAX	_____
4) GROUP	_____
5) M.S.A.	_____
6) ACCTS. REC.	_____
7)	_____
8) BOARD	_____
9)	_____
10)	_____
11) MID MONTH ADVANCE	_____
NET PAY	_____

TOTAL

PAYROLL DEPT. USE ONLY

PROJECT	DAYS	GROSS BEFORE BOARD	FIELD BONUS
111-01	23	741.95	
125-01	1	32.26	
126-01	6	193.53	adj.
✓ 172-01	1	32.26	111-01 <32.26>
			176-01 32.26
32.26	31	1000.00	

- TYPE OF WORK
- PROPERTY EXAMINATION
 - PROSPECTING
 - STAKING
 - AIRBORN SURVEYS
 - LINE CUTTING
 - GEOLOGY
 - GEOPHYSICS
 - GEOCHEMISTRY
 - DIAMOND DRILLING
 - PHYSICAL WORK
 - ACCESS ROADS
 - CAMP OPERATIONS
 - FUEL HAUL

EMPLOYEE _____

APPROVED P. Dean

TIME SHEET

NAME R. CARNE
 TYPE OF WORK geologist
 RATE OF PAY _____

FOR THE MONTH OF September 1974

DATE	WORK	OFF	FLD. BNS.	Prov.	Project or Claim	Type of Work	EXPLANATIONS
2	✓						OEX 111
3	✓						}
4	✓						
5	✓						}
6	✓						
7	✓						KIWI 172
8	✓						OEX
9	✓						DEX
10	✓						RALPH 181
11	✓						KIWI 172
12	✓						OEX
13	✓						}
14	✓						
15	✓						}
16	✓						
17	✓						HOT 129
18	✓						OEX
19	✓						}
20	✓						
21	✓						}
22	✓						
23	✓						}
24	✓						
25	✓						}
26	✓						
27	✓						}
28	✓						
29	✓						DRIVING COMPANY TRUCK TO VANC
30	✓						}
31	✓						
TOTAL							

PAYROLL DEPT. USE ONLY	
_____	_____
_____	_____
_____	_____
GROSS BEFORE BOARD	_____
BOARD	_____
GROSS EARNINGS	_____
DEDUCTIONS	
1) C.P.P.	_____
2) U.I.C.	_____
3) INCOME TAX	_____
4) GROUP	_____
5) M.S.A.	_____
6) ACCTS. REC.	_____
7)	_____
8) BOARD	_____
9)	_____
10)	_____
11) MID MONTH ADVANCE	_____
NET PAY	_____

- TYPE OF WORK
- PROPERTY EXAMINATION
 - PROSPECTING
 - STAKING
 - AIRBORN SURVEYS
 - LINE CUTTING
 - GEOLOGY
 - GEOPHYSICS
 - GEOCHEMISTRY
 - DIAMOND DRILLING
 - PHYSICAL WORK
 - ACCESS ROADS
 - CAMP OPERATIONS
 - FUEL HAUL

PROJECT	DAYS	GROSS BEFORE BOARD	FIELD BONUS
93-01	3	9999	
111-01	23	766.69	
129-01	1	3333	
✓ 172-01	2	6666	
181-01	1	3333	
3333	30	1000.00	

EMPLOYEE _____

APPROVED P. Dean

TIME SHEET

NAME

Rob Carne

FOR THE MONTH OF

October

1974

TYPE OF WORK

Property Maps (Drafting) Reef Proj.

DATE OF PAY

DATE	WORK	OFF	F.L.O. BNS	Prov.	Project or Claim	Type of Work	EXPLANATIONS
2	✓						} 76 Van .93-01
3	✓						
4		✓					} 63-012
5		✓					
6		X					
7		X					
8					EG	126.	DRAFTING MAPS.
9					EG	126	
10					EG/Kiwil	126/172	1/2 day each
11					Kiwil	172	
12		X			Kiwil	172	
13		X					
14		X					
15					BILBO	123	1/2 day each
16					BILBO	123/131	
17							sick 176.
18					OZ	176	
19		X					
20		X					
21					OZ		
22					OZ		
23					OZ		
24					OZ		
25					OZ		
26		X					
27		X					
28					OZ		
29					OZ	124/125	1/2 day each
30					OZ	126/127	" " "
					OZ	129/170	" " "

PAYROLL DEPT. USE ONLY	
GROSS BEFORE BOARD	_____
BOARD	_____
GROSS EARNINGS	_____
DEDUCTIONS	
1) C.P.P.	_____
2) U.I.C.	_____
3) INCOME TAX	_____
4) GROUP	_____
5) M.S.A.	_____
6) ACCTS. REC.	_____
7)	_____
8) BOARD	_____
9)	_____
10)	_____
11) MID MONTH ADVANCE	_____
NET PAY	_____

TOTAL

PAYROLL DEPT. USE ONLY

PROJECT	DAYS	GROSS BEFORE BOARD	FIELD BONUS
123-01	1 1/2	200.00	
124-01	1/2	75.00	
125-01	1	25.00	
126-01	2 1/2	50.00	
127-01	1/2	125.00	
129-01	1/2	25.00	
170-01	1/2	25.00	
172-01	2 1/2	125.00	
176-01	8	400.00	
181-01	5 1/2	25.00	
	22	1100.00	

50.00

TYPE OF WORK
PROPERTY EXAMINATION
PROSPECTING
STAKING
AIRBORN SURVEYS
LINE CUTTING
GEOLOGY
GEOPHYSICS
GEOCHEMISTRY
DIAMOND DRILLING
PHYSICAL WORK
ACCESS ROADS
CAMP OPERATIONS
FUEL HAUL

EMPLOYEE _____

APPROVED _____

TIME SHEET

P. DEAN

NAME _____
 TYPE OF WORK Geol.
 RATE OF PAY _____

FOR THE MONTH OF JUNE 1974

DATE	WORK	OFF	F.L.O. BNS.	Prov.	Project or Claim	Type of Work	EXPLANATIONS
2	✓						} REEF.
3	✓						
4	✓						
5	✓						
6	✓						
7	✓						
8	✓						
9	✓						
10	✓						
11	✓				111-01		
12	✓						
13	✓						
14	✓						
15	✓						
16	✓						
17	✓					4/8 BIDLO ^{stake} 125-01	
18	✓					S/B BILBO 1/2 day 123-01	
19	✓						
20	✓						
21	✓						
22	✓						
23	✓						
24	✓					S/B ID 1/2 Day 170-01	
25	✓					- BILBO - 123-01	
26	✓					- S/B KIWI staking 172-01	
27	✓						
28	✓						
29	✓						
30	✓						
31	✓					- S/B KIWI 172-01	

PAYROLL DEPT. USE ONLY		
_____	_____	_____
_____	_____	_____
_____	_____	_____
GROSS BEFORE BOARD		<u>1320.00</u>
BOARD		
GROSS EARNINGS		<u>1320.00</u>
DEDUCTIONS		
1) C.P.P.	_____	
2) U.I.C.	<u>1032</u>	
3) INCOME TAX	<u>347.95</u>	
4) GROUP	<u>419</u>	
5) M.S.A.	<u>295</u>	
6) ACCTS. REC.	_____	
7)	_____	
8) BOARD	_____	
9)	_____	
10)	_____	
11) MID MONTH ADVANCE	_____	
NET PAY		<u>954.59</u>

TOTAL

PAYROLL DEPT. USE ONLY

PROJECT	DAYS	GROSS BEFORE BOARD	FIELD BONUS
111-01	29	1276.00	adj.
123-01	1	44.00	
			BIDLO 125-01 44.00
			BILBO 123-01 22.00
			✓ KIWI 172-01 88.00
			ID. 170-01 22.00
			111-01 (76.00)
		<u>1320.00</u>	

TYPE OF WORK	BILBO
PROPERTY EXAMINATION	
PROSPECTING	
STAKING	
AIRBORN SURVEYS	
LINE CUTTING	
GEOLOGY	
GEOPHYSICS	
GEOCHEMISTRY	
DIAMOND DRILLING	
PHYSICAL WORK	
ACCESS ROADS	
CAMP OPERATIONS	
FUEL HAUL	

44.00

P. Dean

EMPLOYEE _____

APPROVED _____

TIME SHEET

NAME P. M. DEAN
 TYPE OF WORK geologist
 RATE OF PAY _____

FOR THE MONTH OF Sept 1974

DATE	WORK	OFF	FLD. BNS.	Prov.	Project or Claim	Type of Work	EXPLANATIONS
1	✓						OEX 111
2	✓						
3	✓						
4	✓						
5	✓						
6	✓						
7	✓						
8	✓						
9	✓						RALPH 181
10	✓						KIWI 172
11	✓						OEX
12	✓						
13	✓						
14	✓						
15	✓						1/2 OZ 176 1/2 KIWI
16	✓						OEX
17	✓						HOT 129.
18	✓						OEX
19	✓						"
20	✓						"
21	✓						OZ
22	✓						OEX 1/2 day s/b KIWI 172-01
23	✓						
24	✓						
25	✓						
26	✓						
27	✓						
28	✓						FLEW WHITEHORSE - VANC
29	✓						SUNDAY
30	✓						OFFICE - REEF OEX
31							

PAYROLL DEPT. USE ONLY	
_____	_____
_____	_____
_____	_____
GROSS BEFORE BOARD	_____
BOARD	_____
GROSS EARNINGS	_____
DEDUCTIONS	
1) C.P.P.	_____
2) U.I.C.	_____
3) INCOME TAX	_____
4) GROUP	_____
5) M.S.A.	_____
6) ACCTS. REC.	_____
7)	_____
8) BOARD	_____
9)	_____
10)	_____
11) MID MONTH ADVANCE	_____
NET PAY	_____

TOTAL

PAYROLL DEPT. USE ONLY

PROJECT	DAYS	GROSS BEFORE BOARD	FIELD BONUS
111-01	24	1092.40	
129-01	1	4552	
✓ 172-01	1 1/2	6828	
176-01	1 1/2	6828	
181-01	1	4552	
174-01	1	4258	
176-01	1	4258	
(111-01)	(2)	(85.16)	
4552	29	1320.00	

hand adj
 Sept 22 111-01 (22.76)
 ✓ 172-01 22.76

- TYPE OF WORK
- PROPERTY EXAMINATION
 - PROSPECTING
 - STAKING
 - AIRBORN SURVEYS
 - LINE CUTTING
 - GEOLOGY
 - GEOPHYSICS
 - GEOCHEMISTRY
 - DIAMOND DRILLING
 - PHYSICAL WORK
 - ACCESS ROADS
 - CAMP OPERATIONS
 - FUEL HAUL

EMPLOYEE P. Dean

APPROVED _____

DYNASTY EXPLORATIONS LTD.
 REDISTRIBUTION OF REG DAVIS Salary
 Dec 31, 1974

Prepared By	Date
Approved By	

Basic salary	37499.97	
Less Holiday Value (included - N.W.C.)	3293.69	34206.28
Add: Non wage labor costs 15%		5130.94
		<u>39337.22</u>
Redistribute 50%		<u>19668.61</u>

Redistribution of REG DAVIS S.W.

	Jan-Nov 30	Base Salaries Dec 1-31 (140,197)	total	Distribution
Salwyn 141-	50,786.91	489,440	542,79.34	77,818.1
Plata 151-	15,401.10	14,087.5	16,809.85	24,099.5
Freegold 160-	21,313.63	-	21,313.63	30,556.4
Other 101-	3,785.17		3,785.17	5,426.4
Red oak 111	33,183.88	75,469	339,38.57	48,656.2
- Bilbo 123	450.16	474.38	924.54	1,325.4
COOT 124	2,337.4		2,337.4	3,351
DIDLO 125	2,073.5		2,073.5	2,973
EG 126	11,980.2	179.69	13,777.71	19,751
FC 127	287.5		287.5	412
GIB 128	3,585		3,585	514
HOT 129	1,386.0	535.46	6,740.6	9,663
ID 170	540.5		540.5	775
JUL 171	346.8		346.8	497
KIWI 172	9,119.7		9,119.7	13,074 ✓
MAGIC 174	806.0		806.0	1,155
NEWT 175	14,135		14,135	2,026
OZ 176	15,084.4		15,084.4	21,625
POO 177	4,744		4,744	680
QUAK 178	3,163		3,163	453
Roundhugh 179	4,744		4,744	680
Saloh 181	146.26	32,704	47,330	6,785
Tart 182	2,530.0		2,530.0	3,627
	<u>130,020.02</u>	<u>857,441</u>	<u>137,192.46</u>	<u>19,668.61</u>

includes 110, 111, 120, 121, 173
 + includes all at original value
 and only

FACTOR = $\frac{19,668.61}{137,192.46} = .14336$

NAME KIWI - ASSAYS + GEOCHEM ANAL

CARD NO.

Schedule C

DATE	Ø	REFERENCE NO.	DEBIT	CREDIT	BALANCE	PROOF
31 JUL 74		OWHT ASSAY 26.90	1170		1170	1838
30 SEP 74		0 ACME 28.12	18563		19733	369.4
30 SEP 74		0 ✓ 28.12	35606 ✓		55339	725.5
30 SEP 74		0 5	63370		1187.09	1359.2
30 SEP 74		0 5		63370	55339	725.5
30 SEP 74		0 5	79.50		63289	805.0
1 OCT 74		OWHT ASSAY 29.47	7155		704.44	876.5
8 OCT 74		0 2		79.50	624.94 ^A	797.0

ANALYTICAL LABORATORIES LTD.

6455 LAUREL STREET., BURNABY, B.C. V5B 3B4

PHONE: 299-5242

Sept. 27, 1974

TERMS:

NET TWO WEEKS INTEREST AT
1% PER MONTH CHARGED ON
OVERDUE ACCOUNTS.

Dynasty Explorations Ltd.,
330 - 355 Burrard St.,
Vancouver 1, B. C.

File #R-3098

NUMBER	ASSAY	PRICE	AMOUNT
600	Geochem Cu, Pb, and Zn Less 12½% discount	\$1.70	\$1020.00 127.50
567	Soils for sample preparation @	.20	\$ 892.50 113.40
33	Rocks for sample preparation @	.75	24.75
			\$1030.65

111-11 565 49

129-11 4 47

172-11 366 06

176 104 63

PAID

1030 65

CR

Ref.

SHIPPING CHARGES:

172-12.

NAME Kiwi - Supplies

CARD NO.

schedule "D"

DATE	φ	REFERENCE NO.	DEBIT	CREDIT	BALANCE	PROOF
23 OCT 74	0	6.4 4	3 2 4 0		3 2 4 0	2 0 4.5
18 OCT 74	0	B.C. INDUST. 2 9.7 0	7.8 8		4 0.2 8	2 1 2.4
18 OCT 74	0 ✓	✓ 2 9.7 0	9.5 6		4 9.8 4	2 2 1.9
8 OCT 74	0 ✓	✓ 2 9.7 0	1 4.0 0		6 3.8 4	2 3 5.9
01 OCT 74	0	21	1 8 9.4 1		2 5 3.2 5	4 2 5.3

A

DYNASTY EXPLORATIONS LIMITED

REEF PROTECT CAMP SUPPORT DISTRIBUTION

To Nov 30, 1974

Prepared By	E1
Approved By	

	MAN/DAY BASE	DISTRIBUTION RECORDED	BALANCE TO RECORD
1 OEX 111	602.5	10,790.24	12,145.10 < 13,548.67
2 BLBO 123	8.0	143.27	143.27
3 COOT 124	5.5	98.50	98.50
4 DIDLO 125	4.0	71.64	71.64
5 EG 126	12.0	214.91	214.91
6 FC 127	-		
7 GIB 128	.5	89.5	89.5
8 HOT 129	2.5	44.77	44.77
9 ID 170	.5	89.5	89.5
10 JLG 171	.5	89.5	89.5
11 KIWI 172	19.0	340.27	340.27 ✓ E
12 LASS 173	.5	89.5	89.5
13 LENHAM 173	-		
14 MASIG 174	1.0	17.91	17.91
15 NEWT 175	2.5		
16 OZ 176	2.5	438.77	3170 407.07
17 POO 177	-		
18 QUAK 178	-		
19 SOKDOUGH 179	3.0	53.73	53.73
20 PALPH 181	-		
21 TART 182	-		
22 DIST. 112			7301 < 7301
23	684.		-0-
24			
25	DISTRIBUTABLE 176-12	E2 3170	
26	111-13	E3 12,145.10	
27	112-13	E4 73.01	
28		<u>12,249.81</u>	
29			
30	FACTOR	12,249.81	= 17.909
31		684.	
32			
33			
34			
35			

NAME OZ - CAMP

CARD NO.

E₂

DATE	φ	REFERENCE NO.	DEBIT	CREDIT	BALANCE	PROOF
31 G 74	0	5	17.25		17.25	1933
30 SEP 74	OC	Goodwin 28.05	17.25		34.50	2106
8 OCT 74	0	2		17.25	17.25	1933
18 OCT 74	ONE	New North 9.59	14.45		31.70	2078

E₁

112-13

NAME ... Reef Distrib. - Camp Maint.

CARD NO.

E3

DATE	φ	REFERENCE NO.	DEBIT	CREDIT	BALANCE	PROOF
MAR 74	0	BCTel 2238	7.60		7.60	119.7
APR 74	0	OPENING 2365	35.52		43.12	155.2
A 74	0	P. DEAN 2398	7.09		50.21	162.3
MAY 74	0	B.C. TEL. 2471	22.80		73.01	185.1

111-13

NAME Reef - Camp Maint.

CARD NO.

E4

DATE	φ	REFERENCE NO.	DEBIT	CREDIT	BALANCE	PROOF.
30 SEP 74	0	Edge Water 2838	8.60		9.589.01	9.700.1
0 SEP 74	0	Colorado Hotel 2839	377.00	352	9.966.01	10077.1
0 SEP 74	0	" " 2839	1234.20	780	11200.21	11311.3
0 SEP 74	0	" " 2839	1415.5	132	11341.76	11452.8
0 SEP 74	0	Food Fair 2842	87.42		11429.18	11540.3
0 SEP 74	0	2845	68.00		11497.18	11608.3
0 SEP 74	0	2854	67.50		11564.68	11675.8
0 SEP 74	0	NEW Trading 2835	615.3		11626.21	11737.3
0 SEP 74	0	BC of Y. 2865	116.0		11637.81	11748.9
0 SEP 74	0	2		29.46	11608.35	11719.4
0 SEP 74	0	18	43.20		11651.55	11762.6
0 SEP 74	0	18	20.50		11672.05	11783.1
0 SEP 74	0	18	99.60		11771.65	11882.7
0 SEP 74	0	NEW Trading 2835	5.38		11777.03	11888.1
0 SEP 74	0	2835	30.42		11807.45	11918.5
0 SEP 74	0	2835	9.82		11817.27	11928.4
0 SEP 74	0	2835	2.50		11819.77	11930.9
0 SEP 74	0	2835	18.23		11838.00	11949.1
0 SEP 74	0	BC Tax 2897	20.85		11858.85	11969.9
3 OCT 74	0	Carmacks 2953	22.60		11881.45	11992.5
3 OCT 74	0	D. Wagon City Rest 2954	163.20		12044.65	12155.7
10 OCT 74	0	2958	47.25		12091.90	12203.0
1 OCT 74	0	Standard 2991	39.00		12130.90	12242.0
1 OCT 74	0	BC Tel. 3007	14.20		12145.10	12256.2

E1

112-17

NAME Reef Distrib. - Misc. Transp.

CARD NO.

F₂

DATE	φ	REFERENCE NO.	DEBIT	CREDIT	BALANCE	PROOF
FI 74	0	Yuba freight 2 2 5 6	7 6 1 6 0	fuel	7 6 1 6 0	8 7 3 7
FI 74	0	TNTA 2 2 8 7	4 4 0 0 0	fuel	1 2 0 1 6 0	1 3 1 3 7
MAY 74	0	Dunkin' Diner 2 4 3 7	1 6 0 0		1 2 1 7 6 0	1 3 2 9 7
MAY 74	0	" 2 4 3 7	1 3 2 9 7		1 3 5 0 5 7	1 4 6 2 7
1 8 0 0 0						
MAY 74	0	Smith Travel 2 4 4 5	2 2 6 0 0		1 5 7 6 5 7	1 6 8 8 7
MAY 74	0	Yuba freight 2 4 7 0	2 8 1 0		1 6 0 4 6 7	1 7 1 6 8
JUN 74	0	On Pass. Ticket 2 5 3 1	6 9 2 8 0	fuel	2 2 9 7 4 7	2 4 0 9 6
JUN 74	0	Huis - Rent 2 5 5 0	2 9 4 4 7	misc trans.	2 5 9 1 9 4	2 7 0 4 1
JUN 74	0	Huis - Rent 2 5 7 8	1 5 6 8 3	/ ✓	2 7 4 8 7 7	2 8 6 0 9
SEP 74	0	Dunkin' Diner 2 7 1 1	3 4 9 6		2 7 8 3 7 3	2 8 9 5 9

Distributable on Rotary Wing Base 1,894.40 F,
 ✓ Man Day Base 889.33
2783.73

112-116

NAME Reef Distrib - Fixed Wing

CARD NO.

F3

DATE	Ø	REFERENCE NO.	DEBIT	CREDIT	BALANCE	PROOF
MAR 74	0	TNTA 2 287	6 290.5		6 290.5	7 41.2
MAR 74	0	2 287	5 388.2		1 167.87	1 280.0
MAR 74	0	2 287	2 601.6		1 428.03	1 540.1
MAR 74	0	2 287	6 680.0		2 096.03	2 208.1
MAR 74	0	2 287	3 833.2		2 479.35	2 591.5
MAR 74	0	2 287	4 342.4		2 913.59	3 025.7
MAR 74	0	2 287	6 804.8		3 594.07	3 706.2
MAR 74	0	2 287	5 245.4		4 118.61	4 230.7
MAR 74	0	TNTA 2 299	2 057.4		4 324.35	4 436.5
MAR 74	0	2 299	2 057.4		4 530.09	4 642.2
MAR 74	0	2 299	1 949.4		4 725.03	4 837.1
MAR 74	0	2 299	1 504.0		4 875.43	4 987.5
MAR 74	0	TNTA 2 313	5 088.0		5 384.23	5 496.3
MAR 74	0	" 2 313	7 008.0		6 085.03	6 197.1
JUL 74	0	TNTA 2 447	2 188.0		6 303.83	6 415.9

F1

112-14

NAME *Reef Distrib. - Fuel*

CARD NO.

F4

DATE	φ	REFERENCE NO.	DEBIT	CREDIT	BALANCE	PROOF
FEB 74	0	<i>White Pass</i> 2 2 5 5	1 6 2 0		1 6 2 0	1 2 8 3
FEB 74	0	2 2 5 5	3 6 0 0 0		3 7 6 2 0	4 8 8 3
FEB 74	0	2 2 5 5	1 9 8 1 8		5 7 4 3 8	6 8 6 5
FEB 74	0	2 2 5 5	2 2 9 2 8		8 0 3 6 6	9 1 5 8
FEB 74	0	2 2 5 5	4 7 4 3 0 0		5 5 4 6 6 6	5 6 5 8 8
FEB 74	0	2 2 5 5		2 1 6 0 0	5 3 3 0 6 6	5 4 4 2 8
MAR 74	0	<i>TMTA</i> 2 2 8 7		1 4 3 2 4	5 1 8 7 4 2	5 2 9 9 5
MAR 74	0	<i>White Pass</i> 2 3 0 0	1 0 2 0 9 0		6 2 0 8 3 2	6 3 2 0 4
MAY 74	0	<i>White Pass</i> 2 4 5 1	8 4 0 6 8		7 0 4 9 0 0	7 1 6 1 1
MAY 74	0	" 2 4 5 1	5 6 0 5		7 1 0 5 0 5	7 2 1 7 1
MAY 74	0	" 2 4 5 1	5 4 6 2 0 0		1 2 5 6 7 0 5	1 2 6 7 9 1
JUN 74	0	5	5 5 7 8 8		1 3 1 3 2 4 5 9 3 7	1 3 2 3 7 0 7
JUN 74	0	<i>White Pass</i> 2 6 8 6	2 4 0 7 4		1 3 4 7 7 8	1 3 4 7 7 8
JUL 74	0	1 3 0 0 3			1 4 2 6 2 0 9	1 4 3 7 4 2
JUL 74	0	2 6 8 6	8 9 6 4 2		1 4 4 9 8 8 3	1 4 6 1 0 9
JUL 74	0	2 6 8 6	2 3 6 7 4		1 4 4 2 1 8 3	1 4 5 3 3 9
JUL 74	0	2 6 8 6		7 7 0 0	1 3 8 1 3 8 3	1 3 9 2 5 9
JUL 74	0	2 6 8 6		6 0 8 0 0	1 3 6 2 5 8 3	1 3 7 3 7 9
JUL 74	0	2 6 8 6		1 8 8 0 0	1 3 4 3 9 8 3	1 3 5 5 1 9
JUL 74	0	2		1 8 6 0 0	1 2 8 8 1 9 5	1 2 9 9 4 0 9
JUL 74	0	5	2 0 8 5 0 0		1 4 9 6 6 9 5	1 5 0 7 9 0 9
AUG 74	0	<i>White Pass</i> 2 7 7 3	2 9 2 6 5		1 5 2 5 9 6 0	1 5 3 7 1 7 4
AUG 74	0	2 7 7 3	1 5 5 9 4 2		1 6 8 1 9 0 2	1 6 9 3 1 1 6
AUG 74	0	2 7 7 3	8 2 3 7		1 6 9 0 1 3 9	1 7 0 1 3 5 3
AUG 74	0	2 7 7 3	1 6 4 7 9		1 7 0 6 6 1 8	1 7 1 7 8 3 2
AUG 74	0	2 7 7 3	1 2 2 3 7		1 7 1 8 8 5 5	1 7 3 0 0 6 8
AUG 74	0	2 7 7 3		7 0 0 0	1 7 1 1 8 5 5	1 7 2 3 0 6 8
AUG 74	0	2 7 7 3	6 9 8 6		1 7 1 8 8 4 1	1 7 3 0 0 5 5
AUG 74	0	2 7 7 3		1 8 6 0 0	1 7 0 0 2 4 9	1 7 1 1 2 5 6
AUG 74	0	2		2 0 8 5 0 0	1 4 9 1 7 4 1	1 5 0 2 9 5 5
AUG 74	0	5	3 8 1 9 0		1 5 2 9 9 3 1	1 5 4 1 1 4 5
SEP 74	0	<i>White Pass</i> 2 8 8 4	6 1 5 3 5		1 5 9 1 4 6 6	1 6 0 2 6 8 0
SEP 74	0	2 8 8 4	4 5 0		1 5 9 1 9 1 6	1 6 0 3 1 3 0
SEP 74	0	2 8 8 4		1 2 7 0 0	1 5 7 9 2 1 6	1 5 9 0 4 3 0
SEP 74	0	2 8 8 4		6 8 4 8 9	1 5 1 0 7 2 7	1 5 2 1 9 4 1
SEP 74	0	2 8 8 4		9 1 0 0	1 5 0 1 6 2 7	1 5 1 2 8 4 1
SEP 74	0	2 8 8 4	1 2 4 6 1		1 5 1 4 0 8 8	1 5 2 5 3 0 2
SEP 74	0	2 8 8 4	1 8 4 6 1		1 5 3 2 5 4 9	1 5 4 3 7 6 3
OCT 74	0	2		3 8 1 9 0	1 4 9 4 3 5 9	1 5 0 5 5 7 3
SEP 74	0	5		4 4 7 8 4	1 4 4 9 5 7 5	1 4 6 0 7 8 9
OCT 74	0	2	4 4 7 8 4		1 4 9 4 3 5 9	1 5 0 5 5 7 3
OCT 74	0	<i>White Pass</i> 2 9 7 8		1 4 8 7 5	1 4 7 9 4 8 4	1 4 9 0 6 9 8
OCT 74	0	5		4 4 7 8 4	1 4 3 4 7 0 0	1 4 4 5 9 1 4
NOV 74	0	2	4 4 7 8 4		1 4 7 9 4 8 4	1 4 9 0 6 9 8

NAME *Kiwi - R.W.*

CARD NO.

Schedule "G"

DATE	φ	REFERENCE NO.	DEBIT	CREDIT	BALANCE	PROOF
JUN 74	0	5	681.50	①	681.50	853.61
8 JUL 74	0	TNTA 24.4727	391.50	staking	1073.00	1245.15
3 JUL 74	0	↓ 24.4747	② 681.50		1754.50	1926.65
3 JUL 74	0	↓ 24.47225	326.25	prospecting	2080.75	2252.90
1 JUL 74	0	2		① 681.50	1399.25	1571.41
1 JUL 74	0	TNTA 27.69	232.00	232.00	1167.25	1339.41
1 AUG 74	0	↓ 27.691.6	232.00	prospecting	1631.25	1803.41
1 SEP 74	0	TNTA 28.24	289.00		1920.25	2092.41
05 OCT 74	0	5	633.70		2553.95	2726.11
3 OCT 74	0	TNTA 29.561.0	289.87	no fuel	2843.82	3015.91
8 OCT 74	0	2		633.70	2210.12	2382.21
8 OCT 74	0	16.27	780.40	SO 10.172 1.702x	2990.52	3162.61
8 OCT 74	0	16.13	344.50	✓	3335.02	3507.11
8 OCT 74	0	16.10		289.00	3046.02	3218.11
1 OCT 74	0	19.20	290.00	soil sample	3336.02	3508.11
1 OCT 74	0	19.47		② 681.50	2654.52	2826.61
01 V 74	0	18.13.55	347.15	no fuel	3001.67	3173.81
0 NOV 74	0	18.1.0	289.00	no fuel	3290.67	3462.81
0 NOV 74	0	18.27	781.10	no fuel	4071.77	4243.91
01 V 74	0	18.27		780.40	3291.37	3463.51
Loss staking					15.75	391.50
Loss TNTA supplied					2.7	
Fuel hr.					13.01	<u>2,899.87</u>
Less TNTA supplied					5.90	
Fuel hr.					7.15	

A



TRANS NORTH TURBO AIR (1971) LTD.
 BOX 4358, WHITEHORSE, YUKON
 TELEPHONE (403) 668-2177 • TELEX 036-8-290

DYNASTY (CONTRACT)

ACCOUNT NUMBER	895
INVOICE DATE	7265
A/C TYPE	BELL 4730-2
FLIGHT DATE	010774
PURCHASE ORDER NO.	Contract

OPERATOR: _____
 ADDRESS: _____
 FROM: _____

OIL: _____
 TOTA FUEL USED: _____
 HRS. GAL.: _____
 133

FROM	TO	MILES	HOURS	ZONE	FREIGHT LBS.	NO. OF PASS. - REMARKS
MI 133	DEMISER					
LOCAL	111-15	326	2.5			
	1/2 charge KIWI (PROSPECTING)	326	2.5			
	172-15					
	130.5	652	5.0			
	136.0					
	FOR DAY 4.5					
	4.5 @ 145.00				652.50	

SUP	G.L.	AMOUNT
3/10	502	652.50

TERMS: ONE PERCENT INTEREST PER MONTH WILL BE CHARGED ON ALL INVOICES NOT PAID WITHIN 30 DAYS OF DATE ISSUED.

P. Deon
 CHARTERER'S SIGNATURE

Day Paul
 PILOT'S SIGNATURE

J. ANDERSON
 ENGINEER'S NAME

WAITING TIME: _____ /HR.
 FUEL: _____ /GAL.
 FUEL: _____ /GAL.
 MEALS & LODGING: _____
 OTHER: _____
 OTHER: _____

PAID

\$ 652.50

INVOICE



TRANS NORTH TURBO AIR (1971) LTD.
 BOX 4338, WHITEHORSE, YUKON
 TELEPHONE (403) 668-2177 • TELEX 036-8-290

ACCOUNT NUMBER	895
7318	
INVOICE DATE	22 AUG 74
A/C TYPE	3B2
AIRCRAFT REGISTRATION C	GTN15
FLIGHT DATE	13 08 74
PURCHASE ORDER NO.	
CONTRACT	

DYNASTY EXPLORATIONS.
 330-355 BARRARD.
 VANCOUVER.

CL & OIL-X	TNTA FUEL USED	HRS.-GALS.	FROM
ATA CUST.			

FROM	MILES	HOURS	ZONE	FREIGHT LBS.	NO. OF PASS. - REMARKS
CHAPMAN LAKE					
TO LOCAL RTN.		3.2	B		(H)
111-15	232.00				
172-15	232.00				
	464.00				

SUB	CL	AMOUNT	
510502	2	464.00	3.2 @ 145 ⁰⁰ = 464.00

TERMS: ONE PERCENT INTEREST PER MONTH WILL BE CHARGED ON ALL INVOICES NOT PAID WITHIN 30 DAYS OF DATE ISSUED.

WAITING TIME	e	/HR.
FUEL:	e	/GAL.
FUEL:	e	/GAL.
MEALS & LODGING		
OTHER		
OTHER		

R. Dean
 CHARTERER'S SIGNATURE

J. Rennie
 PILOT'S SIGNATURE

B. CORNFIELD.
 ENGINEER'S NAME

TOTAL \$ 464.00

INVOICE

PLANS NORTH TURBO-PROP (1971) LTD.
 BOX 4338, WHITEH. YUKON
 TELEPHONE (403) 668-2177 • TELEX 036-8-29

CHARTERER
YNASTY EXPLORATIONS
 330-355 Burrard St
 VANCOUVER B.C. V6C 2B8

ACCOUNT NUMBER	895
INVOICE NUMBER	7646
INVOICE DATE	11/10/74
A/C TYPE	206B FMBT
FLIGHT DATE	22 9 74
PURCHASE ORDER NO.	

FUEL & OIL - TANTA	FUEL USED	HRS. - GALS.	FROM
<input checked="" type="checkbox"/> TANTA		3.6	DA
<input checked="" type="checkbox"/> CUST.		1.0	Mile 41

FROM	MILES	HOURS	ZONE	FREIGHT LBS.	NO. OF PASS. - REMARKS
DAWSON		4.6			
OZ CLAIMS					
KIWI CLAIMS		172	-15		289 87
MILE 41		176	-15		104353
DAWSON					
charge 1.0 to KIWI (gochem)					133340

SUB	SERIAL	AMOUNT
8/13	5212	1219 00
8/13	5111	114 40

4.6 * 265⁰⁰ = 1219 00

TERMS: ONE PERCENT INTEREST PER MONTH WILL BE CHARGED ON ALL INVOICES NOT PAID WITHIN 30 DAYS OF DATE ISSUED.

WAITING TIME	
FUEL:	79.0 11 86.90
FUEL:	23.0 27.50
MEALS & LODGING	
OTHER	
OTHER	

P. Dean
 CHARTERER'S SIGNATURE

Bruce Robertson
 PILOT'S SIGNATURE

Phil Rutherford
 ENGINEER'S NAME

PAID \$ 1333 40

INVOICE

Pr

AIR LTD.

\$4.00

\$4.00



TNT NORTH TURBO AIR (1971) LTD.
 BOX 4338, WHITEHORSE, YUKON
 TELEPHONE (403) 668-2177 • TELEX 036-8-290

DYNASTY EXPLORATION

CHARTERER

BILLING ADDRESS

ACCOUNT NUMBER	
957	
INVOICE DATE	AREA B.C. <input type="checkbox"/> YUKON <input type="checkbox"/> NWT <input type="checkbox"/> ASTA <input type="checkbox"/>
A/C TYPE Bell 206B	AIRCRAFT REGISTRATION C. FXFF
FLIGHT DATE	DAY MONTH YEAR 10 09 79
PURCHASE ORDER NO.	

FUEL & OIL-X		TNTA FUEL USED	HRS.-GALS.	FROM
TNTA	CUST.	JP4		

FROM	MILES	HOURS	ZONE	FREIGHT LBS.	NO. OF PASS. - REMARKS
MILE 75 DEMPSNER TO SEELA PASS AREA & PICKUP IN P.M. TO DANSON		1.3	B		4 PASS & GEAR
Charge KIWI Depart fuel used from Chapman cache 30 gal. used in total					

SUB	G.L.	AMOUNT
		1.3 @
		@
		@

WAITING TIME	@	THR. 172-15
FUEL:	@	/GAL.
FUEL:	@	/GAL.
MEALS & LODGING		
OTHER		
OTHER		

TERMS: ONE PERCENT INTEREST PER MONTH WILL BE CHARGED ON ALL INVOICES NOT PAID WITHIN 30 DAYS OF DATE ISSUED.

[Signature]
 CHARTERER'S SIGNATURE

[Signature]
 PILOT'S SIGNATURE

LEM
 ENGINEER'S NAME

\$ 344.50

**FLIGHT REPORT
 CUSTOMER COPY**

T
N
T



TRANS NORTH TURBO AIR (1971) LTD.
X 4338, WHITEHORSE, YUKON
TELEPHONE (403) 668-2177 • TELEX 036-8-290

ACCOUNT NUMBER	1895
INVOICE DATE	299
INVOICE DATE	48/47/74
A/C TYPE	B3B1
AIRCRAFT REGISTRATION	FVUB
FLIGHT DATE	30/6/74
PURCHASE ORDER NO.	
CONTRACT	

CHARTERER
DYNASTY EXPLORATIONS

BILLING ADDRESS
**Rm. 330 355 BURRARD
VANCOUVER**

FUEL & OIL-X	TNTA FUEL USED	HRS.-GALS.	FROM
TNTA	CUST.		
	✓		

FROM	MILES	HOURS	ZONE	FREIGHT LBS.	NO. OF PASS. - REMARKS
MI. 133					
TO DEMPSTER		6.7			SOIL SAMPLING
					SEELA PASS
					charge 2.0 to KIMI (set out Rob)
					111-15 29000
					172-15 68150
					971.50

SUB	G.L.	AMOUNT
3213	SELA	971.50

TERMS: ONE PERCENT INTEREST PER MONTH WILL BE CHARGED ON ALL INVOICES NOT PAID WITHIN 30 DAYS OF DATE ISSUED.

WAITING TIME	@	/HR.
FUEL:	@	/GAL.
FUEL:	@	/GAL.
MEALS & LODGING		
OTHER		
OTHER		

P. Dean
CHARTERER'S SIGNATURE

Brian Robertson
PILOT'S SIGNATURE

J. Anderson
ENGINEER'S NAME

PAID

\$ 971.50

INVOICE

A

TRANS-NORTH TURBO AIR (1971) LTD.
 1338, WHITEHORSE, YUKON
 TELEPHONE (403) 668-2177 • TELEX 036-8-290

CHARTERER DYNASTY EXPLORATIONS

BILLING ADDRESS /

ACCOUNT NUMBER	1 595
7638	
INVOICE DATE	24/09/74
A/C TYPE	206B
FLIGHT DATE	17 9 74
PURCHASE ORDER NO.	

FUEL DISC. TATA CUST.	TNTA FUEL USED	HRS. <u>2.4</u>	FROM <u>DA</u>
-----------------------	----------------	-----------------	----------------

FROM	TO	MILES	HOURS	ZONE	FREIGHT LBS.	NO. OF PASS. - REMARKS
DAWSON	CHAPMAN LAKE		2.4			
	DAWSON					
	11-15	694/30			129-11	1.2 hr
					172-15	1.2 hr 347.15
		694/30				
	<u>Cr</u>					

SUB	G.L.	AMOUNT
8/13	57V	636.00
8/13	57V	58.30

2.4 @ 265.00 = 636.00

TERMS: ONE PERCENT INTEREST PER MONTH WILL BE CHARGED ON ALL INVOICES NOT PAID WITHIN 30 DAYS OF DATE ISSUED.

WAITING TIME	e	/HR.	
FUEL:	53	@ 1.10/GAL.	58.30
FUEL:	e	/GAL.	
MEALS & LODGING			
OTHER			
OTHER			

P Deon
 CHARTERER'S SIGNATURE

Brian Robertson
 PILOT'S SIGNATURE


A. Clelland
 ENGINEER'S NAME

(6) \$ 694.30

INVOICE

S-A

T
N
T



TRANS-NORTH TURBO AIR (1971) LTD.
4338, WHITEHORSE, YUKON
TELEPHONE (403) 668-2177 • TELEX 036-8-290

DYNASTY

CHARTERER

BILLING ADDRESS

ACCOUNT NUMBER	946
INVOICE DATE	
A/C TYPE	FXFX
FLIGHT DATE	06 09 74
PURCHASE ORDER NO.	

FUEL & OIL - X	TNTA FUEL USED	HRS. - GMS	FROM
TNTA CUST.	JP4	2.7	DA

FROM	MILES	HOURS	ZONE	FREIGHT LBS.	NO. OF PASS. - REMARKS
Dawson City					
TO SEELIA PASS & FICCON		1.3	B		A.M. SETOUT
MICER AREAS		1.4	B		P.M. PICKUP
					3 PASS
Charge 1.0 to KIWL				111-15 - (780.40)	
				172-15 - 780.40	
				172-15 (780.40)	
				111-15 491.40	
				172-15 289.00	

Oct
J2416
367 J21
7.33

SUB	G.L.	AMOUNT
		27 e 715.50
		e
		e
		e
		e

TERMS: ONE PERCENT INTEREST PER MONTH WILL BE CHARGED ON ALL INVOICES NOT PAID WITHIN 30 DAYS OF DATE ISSUED.

WAITING TIME	e	1 HR.	
FUEL:	59	e 1.10 / GAL.	64.90
FUEL:		e / GAL.	
MEALS & LODGING			
OTHER			
OTHER			

J.P. Deon
CHARTERER'S SIGNATURE
A. Smith
PILOT'S SIGNATURE
LEM
ENGINEER'S NAME

TOTAL \$ 780.40

FLIGHT REPORT
CUSTOMER COPY

TRANS NORTH TURK AIR (1971) LTD.
 BOX 4338, WHITE E. YUKON
 TELEPHONE (403) 668-2177 • TELEX 036-8-290

CHARTERER
SYNASTY EXPLORATIONS
 330-355 Burwood St.
 BILLING ADDRESS
 Dawson B.C.

ACCOUNT NUMBER	895
INVOICE DATE	7649
A/C TYPE	206B FM BT
FLIGHT DATE	25 9 74
PURCHASE ORDER NO.	

FUEL \$ OIL-X	TNTA FUEL USED	HRS. - GROSS	FROM
4		1.8	DA

FROM	MILES	HOURS	ZONE	FREIGHT LBS.	NO. OF PASS. - REMARKS
DAWSON		1.8			
SEELA PASS					
DAWSON					
11-17				5/6	172-15
11-15	521.00				\$521.00
	521.00				

DATE	AMOUNT
8/13/74	477.00
8/13/74	44.00

TERMS: ONE PERCENT INTEREST PER MONTH WILL BE CHARGED ON ALL INVOICES NOT PAID WITHIN 30 DAYS OF DATE ISSUED.

CHARTERER'S SIGNATURE
P. Dean
 PILOT'S SIGNATURE
Brian Roberts
 ENGINEER'S NAME
P. Rutherford

WAITING TIME	
FUEL: 40 GAL.	44.00
FUEL:	
MEALS & LODGING	
OTHER	
OTHER	

PAID

\$521.00

INVOICE

Pr

AIR LTE

290

95

51-4

DYNASTY EXPLORATIONS LIMITED

REEF PROJECT MISC TRANSPORTATION DISTRIBUTION

To Nov 30, 1974

Initials	Date
Prepared By	
Approved By	

	1	2	3	4	5	6	7
	MAN/DAY		DISTRIBUTION RECORDED			BALANCE TO RECORD	
	BASE					I,	
1	DEX 111	60.5		11,141.62	11,701.41	<	559.79
2	BLBO 123	8.0		147.94			147.94
3	COOT 124	5.5		101.71			101.71
4	DIDLO 125	4.0		73.97			73.97
5	EG 126	12.0		221.90			221.90
6	FC 127	-					
7	GIL 128	.5		9.25			9.25
8	HOT 129	2.5		46.23			46.23
9	ID 170	.5		9.25			9.25
10	JUG 171	.5		9.25			9.25
11	KIWI 172	19.0		351.35			351.35 I
12	LASS 173	.5		9.25			9.25
13	LENGHAM 173	-					
14	MAGIG 174	1.0		18.49			18.49
15	NEWY 175	2.5					
16	OZ 176	2.5		453.05	58.00		395.05
17	POO 177	-					
18	QUAK 178	-					
19	SOURDOUGH 179	3.0		55.48			55.48
20	RALPH 181	-					
21	TAPP 182	-					
22	DISTR 112	-			889.33	<	889.33
23		684.0		12,648.74	12,648.74	-	-
24							
25							
26	176			I 58.00			
27	112			I 889.33			
28	111			I 11,701.41			
29				I 12,648.74			
30							
31	FACTOR	684		12,648.74			18,492
32							
33							
34							
35							

NAME OZ. - MISC TRANSPORTATION

CARD NO.

I₂

DATE	φ	REFERENCE NO.	DEBIT	CREDIT	BALANCE	PROOF
1A 74	0	5	200.00		200.00	376.1
8 OCT 74	0	2		200.00	0	176.1
10 74	0	NEW NORTH Mt 29.59	58.00		58.00	234.1

I₁

112-17

NAME Reef Distrib. - Misc. Transp.

CARD NO.

I₃

DATE	φ	REFERENCE NO.	DEBIT	CREDIT	BALANCE	PROOF
B7	0	Yuba fuel: 2 2 5 6	7 6 1 6 0	fuel	7 6 1 6 0	8 7 3 7
B74	0	TNTA 2 2 8 7	4 4 4 0 0	fuel	1 2 0 1 6 0	1 3 1 3 7
AY	0	Dunkin' 2 4 3 7	1 6 0 0		1 2 1 7 6 0	1 3 2 9 7
AY 14	0	" 2 4 3 7	1 3 2 9 7		1 3 5 0 5 7	1 4 6 2 7
END						
Y7	0	Smith Truck 2 4 4 5	2 2 6 0 0		1 5 7 6 5 7	1 6 8 8 7
Y7	0	Yuba fuel 2 4 7 0	2 8 1 0		1 6 0 4 6 7	1 7 1 6 8
N74	0	Yuba fuel 2 5 3 1	6 9 2 8 0	fuel	2 2 9 7 4 7	2 4 0 9 6
N7	0	Huis - Rent 2 5 5 0	2 9 4 4 7	misc trans.	2 5 9 1 9 4	2 7 0 4 1
N 14	0	Texas - Rent 2 5 7 8	1 5 6 8 3	/ ✓	2 7 4 8 7 7	2 8 6 0 9
EP74	0	Dunkin' 2 7 1 1	3 4 9 6		2 7 8 3 7 3	2 8 9 5 9

Distributable: on Rotary Wing Base 1,894.40
 ✓ Mon Day Base 889.33 I₁
2783.73

11317

NAME *Reef - Transp.*

CARD NO.

I4

DATE	φ	REFERENCE NO.	DEBIT	CREDIT	BALANCE	PROOF
05 74	0	16	303.55		8975.78	9086.9
01 SEP 74	0	17	57.75		9033.53	9144.7
01 SE 74	0	18	4.00		9037.53	9148.70
01 SEP 74	0	18	206.70		9244.23	9355.4
01 SEP 74	0	R. Charge 2896	4.40		9248.63	9359.8
05 74	0	5	942.72		10191.35	10302.5
03 OCT 74	0	641	48.38		10239.73	10350.9
01 74	0	DAVIS-CARS 2791-2929	1676.46		11916.19	12027.3
01 74	0	NORTHWARD AIR 2936	128.54		12044.73	12155.9
01 OCT 74	0	NORTH STAR Mt. 2937	14.00	1400	12058.73	12169.9
01 74	0	WHT. ASSAY 2947	16.00		12074.73	12185.9
01 OCT 74	0	CP AIR 2932	24.00		12098.73	12209.9
01 OCT 74	0	Northward 2936	17.28		12116.01	12227.1
01 74	0	2936	54.40		12170.41	12281.5
01 OCT 74	0	2		942.72	11227.69	11338.8
01 74	0	CP AIR 2985	73.90		11301.59	11412.7
01 OCT 74	0	Standard 2991	210.58		11512.17	11623.3
01 OCT 74	0	5	280.48		11792.65	11903.8
01 NOV 74	0	Tilden 2684	146.49		11939.14	12050.3
01 NOV 74	0	Standard 3065	42.75		11981.89	12093.0
01 NOV 74	0	2		280.48	11701.41	11812.5

I,

5800

DISTRIBUTION OF DISTRICT EXPENSE
DECEMBER 31, 1974

Prepared By:

Approved By:

A/N.	NAME.	Direct Costs to Dec. 31/74	District Expense
1	101-41 YOKON OEX	3797.15	198.15
2	103-41 FLYE LAKES	83.12	434
3	107-41 K-R SYNDICATE	1300.00	-
4	108-41 SIERRA GORJA	32,877.99	-
5	111-41 REEF OEX (includes 110, 120)	186,406.02	197,783
6	121-41 REG	179.40	936
7	122-41 ALP	453	24
8	123-41 BILBO	4,164.39	2,173.1
9	124-41 COOT	2,294.36	1,197.3
10	125-41 DIDLO	1,451.94	757.7
11	126-41 EG	5,568.54	2,905.9
12	127-41 FC	692.51	361.4
13	128-41 GIG	877.15	457.7
14	129-41 HBT	3,440.92	1,795.6
15	131-41 MS	10,665.07	5,565.5
16	132-41 TAP	6,704.20	3,498.5
17	133-41 PAS	98,531.93	51,417.9
18	134-41 SAND/GUN	61,159.16	31,915.3
19	135-41 BARBI	370.01	193.1
20	136-41 LOWER ANVIL	140.82	73.5
21	137-41 KRE	6,376.90	3,327.7
22	139-41 GULL	7,440.89	3,883.0
23	141-41 SELWYN OEX	49,616.34	25,891.8
24	142-41 DRA	57.00	29.7
25	143-41 TAM	477.84	249.4
26	144-41 JOY/ATAX	588.00	306.9
27	145-41 HANO/BRAM	650.82	339.6
28	147-41 FOTO	329.86	172.1
29	149-41 MINTO	63.41	33.1
30	151-41 PLATA	106,826.32	55,746.3
Balance carried forward		593,136.59	29,169.13

DYNASTY EXPLORATION LTD.
Distribution of District Expense
(continued)

J.

Balance brought forward December 31, 1974

31	160-41	FRESHGOLD	593,136.55 715,362.45	29,169.13 181,074.4
32	165-41	SKYLINE	502,007.8	
33	170-41	13	546.88	2854
34	171-41	JUG	743.93	3882
35	172-41	KIWI	7204.62	37597 ✓
36	173-41	LESS	1,138.69	5942
37	173-41	LINGAM	239.50	1250
38	174-41	MATIC	965.24	5037
39	175-41	NEWT	10,133.33	5288
40	176-41	OZ	10,213.18	53297
41	177-41	POO	189.24	988
42	178-41	QUAK	238.66	1245
43	179-41	SOURDOUGH	496.36	2590
44	180-41	MCKENZIE	155.25	810
45	181-41	RALPH	1033.65	5394
	182-41	TRIT	10,012.57	52250
			<u>832,870.22</u>	<u>39,060.81</u>

DISTRICT EXPENSE FACTOR = $\frac{39,060.81}{832,870.22} = 0.0469$
 Total Direct Cost = (9-10 + 107 + 105) = 211
 $832,870.22 \times (130,000 + 32,877.99 + 50,700.78) \times 0.052184$

DYNASTY EXPLORATION LTD.
DISTRICT EXPENSE SUMMARY






DEC 31, 1974

Prepared By: _____
Approved By: _____

1	93-01	Salaries & Wages	✓ 1,898,871
2	02	Groceries	18,052.0
3	03	Travel	✓ 22,039.5
4	04	Communication	✓ 19,798.5
5	05	Stationery	2,799.0
6	06	Travel	24,444.8
7	08	Operating	✓ 20,440.4
8	09	Drafting Supplies	4,383.6
9	10	Maps & Prints	441.0
10	14	Insurance	16,150.0
11	15	Other	2,790.0
12	16	Mega	✓ 150,000.0
13	19	Depreciation	✓ 54,382.2
14			
15			39,060.81
16			

KEY MAP

LEGEND

- ROADS 
- BORDERS 
- SETTLEMENTS  DAWSON
- REEF PROJECT CLAIM GROUPS  Kiwi
- BOUNDARY OF GEOCHEM. COVERAGE 


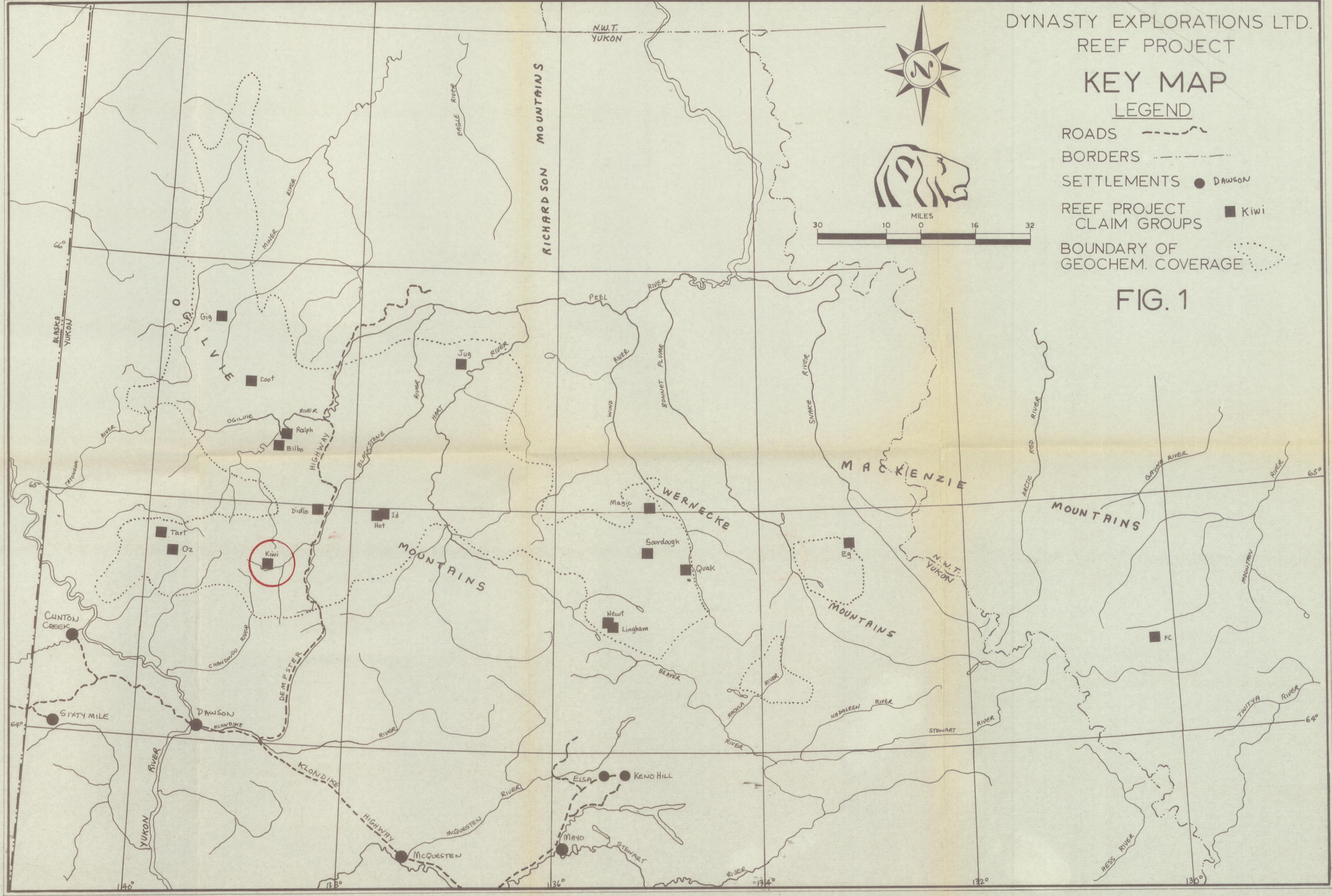




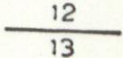

FIG. 1

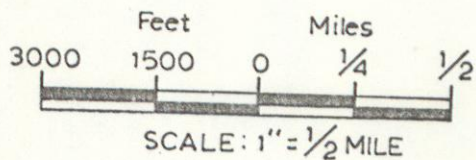
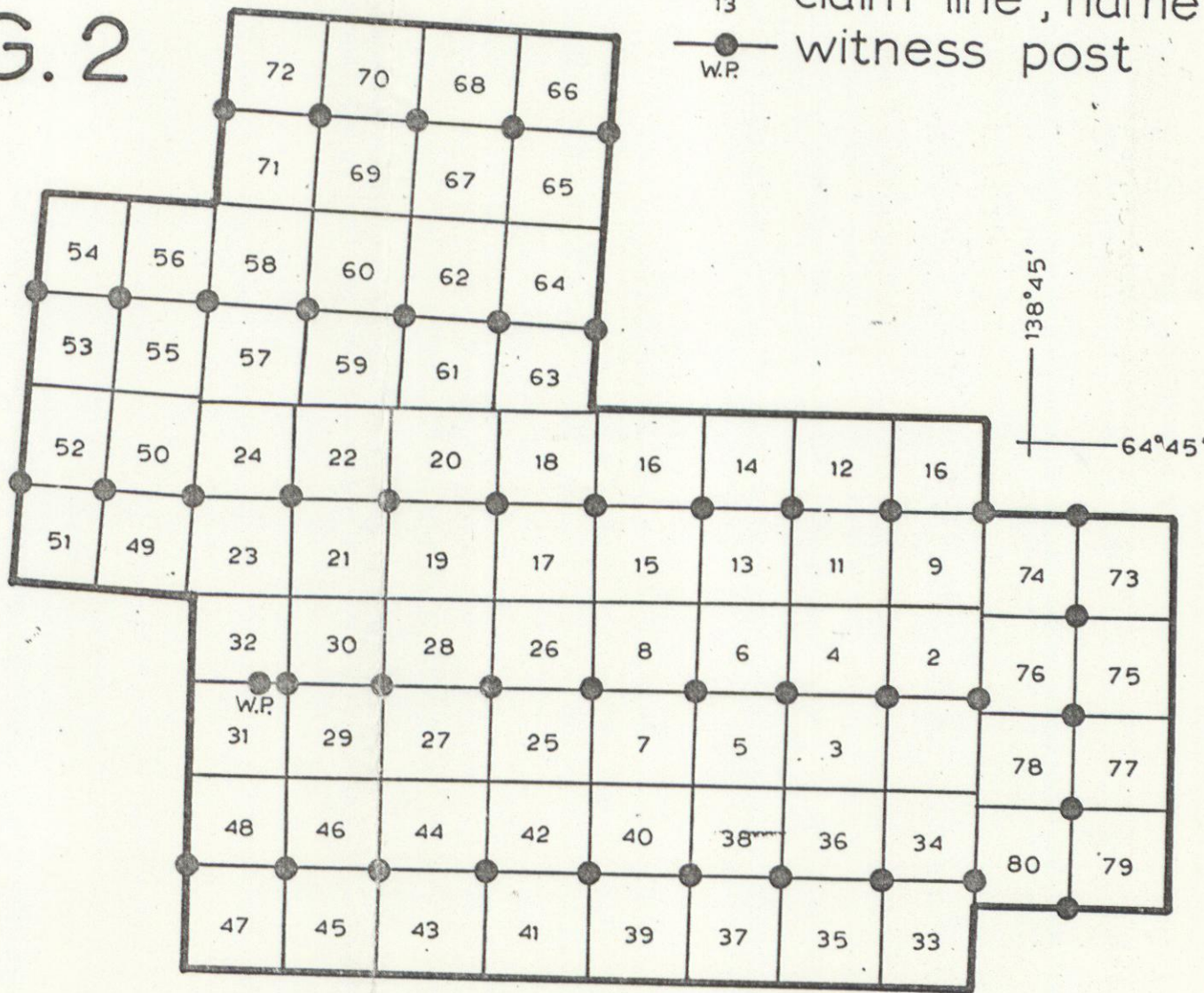


DYNASTY EXPLORATIONS LTD.
 REEF PROJECT
 KIWI GROUP

FIG. 2

LEGEND

-  claim outline
-  claim post
-  claim line, name
-  witness post





DYNASTY EXPLORATIONS LTD.
REEF PROJECT

KIWI GROUP 061212
GEOLOGY
(From Green, 1972, G.S.C. Mem. 364.)



SCALE: 1" = 1320'
NTS: 116 B-15 & 116 B-10
DATE: JAN. 1975
C.I. = 500'

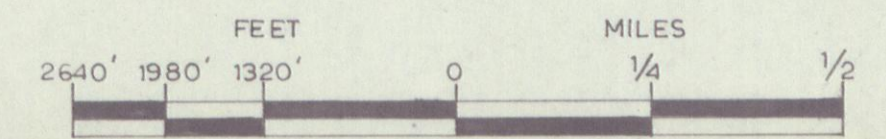


FIG. 3

LITHOLOGY

8: Thick bedded, grey weathering, porous, sugary dolomites. Ordovician to Silurian age. Thickness: 4700 feet.

—unconformity—

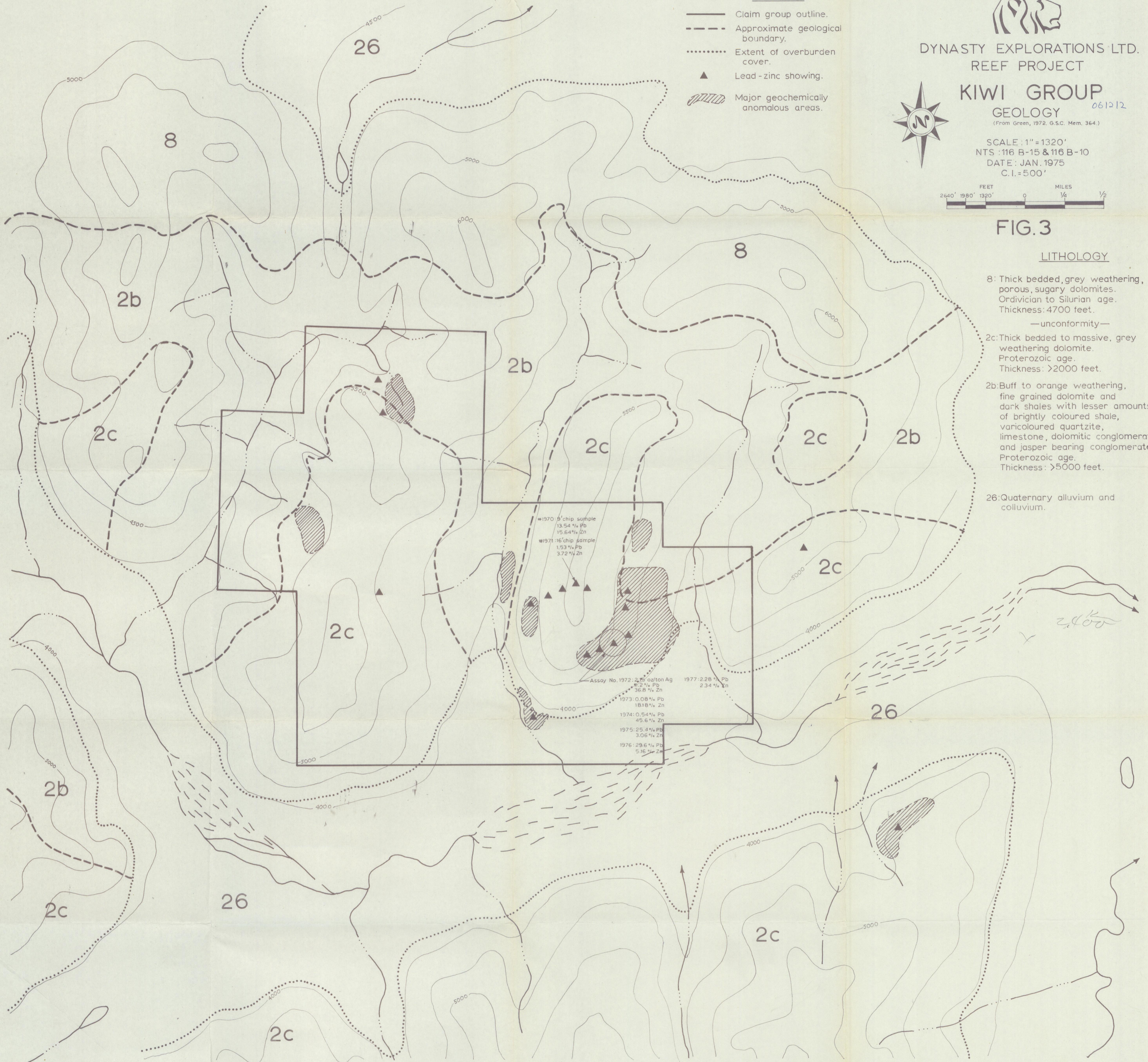
2c: Thick bedded to massive, grey weathering dolomite. Proterozoic age. Thickness: >2000 feet.

2b: Buff to orange weathering, fine grained dolomite and dark shales with lesser amounts of brightly coloured shale, varicoloured quartzite, limestone, dolomitic conglomerate and jasper bearing conglomerate. Proterozoic age. Thickness: >5000 feet.

26: Quaternary alluvium and colluvium.

LEGEND

- Claim group outline.
- - - Approximate geological boundary.
- Extent of overburden cover.
- ▲ Lead-zinc showing.
- Major geochemically anomalous areas.



LEGEND

- Claim outline
- Silt sediment sample.
- Soil sediment sample.
- Seep sediment sample.
- Cu, Pb, Zn. (results in ppm)



DYNASTY EXPLORATIONS LTD.
REEF PROJECT

KIWI GROUP
GEOCHEMISTRY 061212



SCALE: 1" = 1320'
N.T.S.: 116 B-15 & 116 B-10
DATE: NOV. 1974
C.I. = 500'

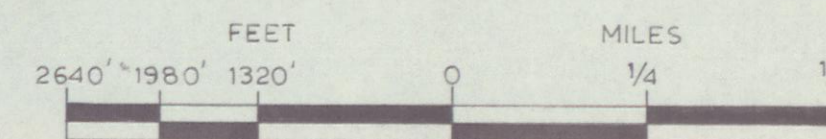
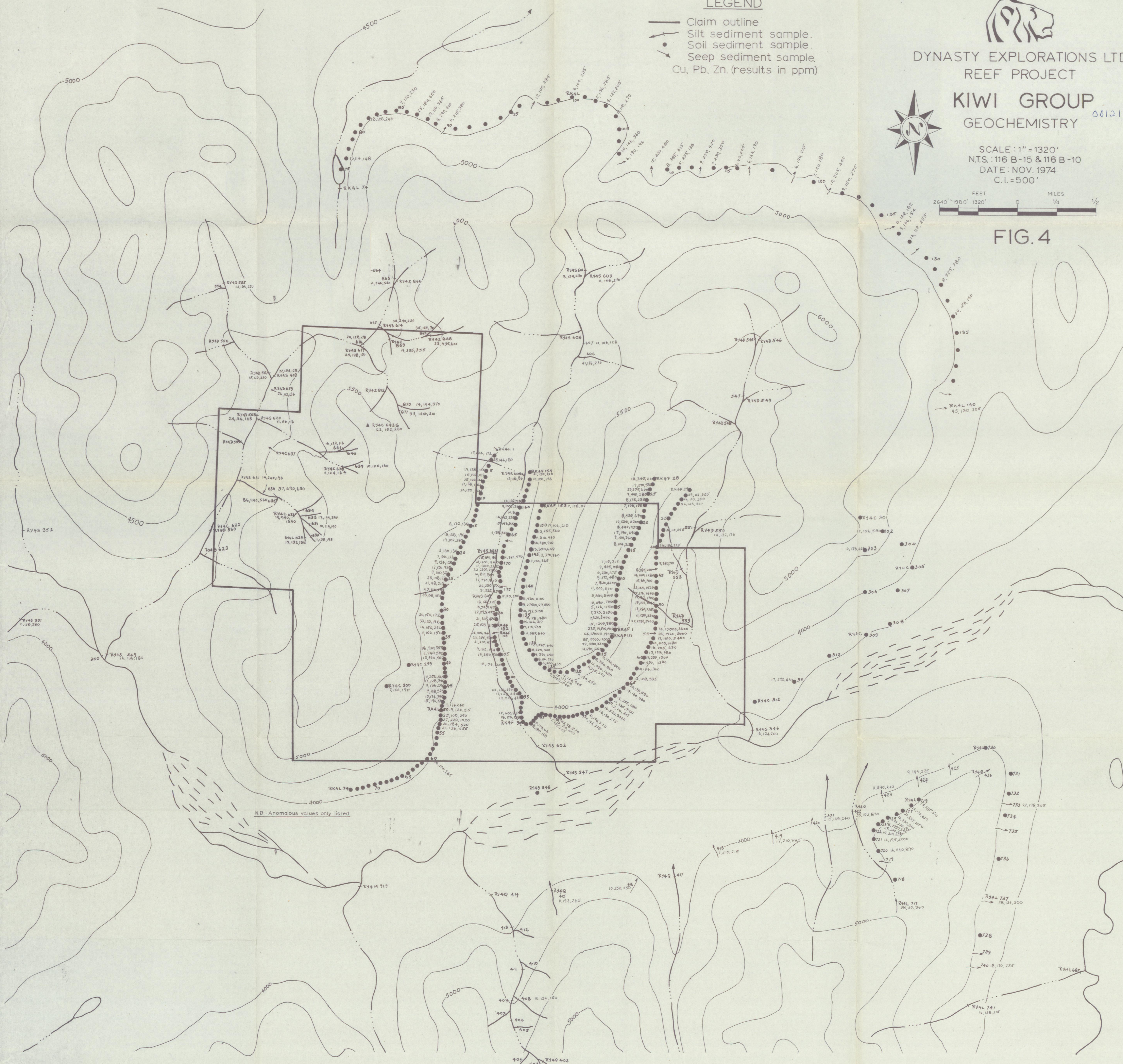


FIG. 4



N.B.: Anomalous values only listed