

ARCHER, CATHRO
AND ASSOCIATES LTD.
CONSULTING GEOLOGICAL ENGINEERS

WHITEHORSE, Y.T. 667-4415

6TH FLOOR, TWO BENTALL CENTRE, VANCOUVER, B.C. 688-2568

POST OFFICE BOX 4127
WHITEHORSE, Y.T.

PHOTOGRAMMETRIC MAPPING

DR and Patsy Claims

Y35652-Y35699, Y36098-Y36121

Claim Sheets 115J/9 and 115J/10


62°39'N, 138°28'W

Prepared by Northwest Survey Corp. Ltd.
for Dawson Range Joint Venture


June, 1972



This report has been examined by the Geological Evaluation Unit and is recommended to the Court of Claims to be considered as representation work in the amount of \$2,300.06


J.B. Craig
Deputy Registrar or
Assistant Mining Engineer

Considered as representation work under
Section 53 (4) Yukon Quartz Mining Act.


Commissioner of Yukon Territory

The enclosed topographic map has been prepared at a horizontal scale of 400 feet to one inch and a vertical contour interval of 20 feet by photogrammetric means from aerial photographs. The photography was flown in 1971 by Northwest Survey Corporation Ltd., which prepared the photogrammetric map in June, 1971 under contract to Dawson Range Joint Venture.

A control survey consisting of six triangulation stations was performed by White, Hosford and Impey Ltd., of Whitehorse, on June 14, 1972, using a helicopter for access from the Casino airstrip. This enabled the photogrammetric map to be tied into The Territorial Plane Co-ordinate System.

This map will be used in future as a base for detailed geological mapping which is otherwise impossible in an area of such steep terrain.

Respectfully submitted,

ARCHER, CATHRO & ASSOCIATES LTD.



R.J. Cathro, P.Eng.
Project Manager, DRJV

RJC:st

ARCHER, CATHRO
AND ASSOCIATES LTD.
CONSULTING GEOLOGICAL ENGINEERS

WHITEHORSE, Y.T. 667-4415


6TH FLOOR, TWO BENTALL CENTRE, VANCOUVER, B.C. 688-2568

POST OFFICE BOX 4127
WHITEHORSE, Y.T.

Affidavit

I, Michael P. Phillips of Whitehorse, Yukon hereby make oath
and say:

That to the best of my knowledge and belief the invoice submitted
by White, Hosford & Impey Limited for photogrammetric mapping
with 20 feet contour intervals of the DR and Patsy claims, Mt. Cock-
field area, claim sheet 115-J-9 and 10 is true and accurate
for the purpose of representation work.



M.P. Phillips

Sworn and subscribed to
at Whitehorse this 11th
day of July 1972



Notary Public
Yukon Territory



LEGEND

- | | | | |
|----------------|-------|---------------------|-------|
| Improved road | ----- | River | ~~~~~ |
| Secondary road | ----- | Stream | ~~~~~ |
| Track or trail | ----- | Intermittent stream | ~~~~~ |
| Railway | ----- | Ditch | ----- |
| Fence | ----- | Swamp | ----- |
| Wall | ----- | Contours | ----- |
| Cut line | ----- | Horizontal control | ----- |
| Tree area | ----- | Vertical control | ----- |
| Tree line | ----- | Spot elevation | ----- |



DR & PATSY CLAIMS, MT. COCKFIELD

YUKON TERRITORY



CONTOUR INTERVAL 20 FEET

NOTE:-
HORIZONTAL AND VERTICAL CONTROL SUPPLIED BY
WHITE, HOSFORD & IMPEY LTD.
COORDINATES ARE BASED ON TERRITORIAL PLANE
COORDINATE SYSTEM.