

GEOPHYSICAL REPORT ON

THE JEAN CLAIM GROUP

TINTINA PROJECT

Anvil District
Yukon Territory

Longitude: 133° 50' W
Latitude : 62° 25' N

N.T.S. 105-K-5

Field work done in the period
August 31st - September 30, 1971

~~I hereby certify that the within instrument is a true and correct copy of the instrument of which it purports to be a copy, and which was registered in the Office of the Mining Recorder at Whitehorse, Y.T.,~~

~~this _____ day of _____~~

~~19 _____ under number _____~~

~~Dated at Whitehorse, Y.T., this _____~~

~~day of _____ 19 _____~~

~~Mining Recorder,
Whitehorse Mining District~~

By

WAYNE J. ROBERTS

DYNASTY EXPLORATIONS LIMITED

February, 1971

This report has been examined by the Geological Evaluation Unit and is recommended to the Commissioner to be considered as representation work in the amount of

\$ 1464.98

D.B. Craig

Deputy Commissioner of
Resident Mining Inspector

Considered as representation work under Section 53 (4) Yukon Quartz Mining Act.

[Signature]

Commissioner of Yukon Territory



TABLE OF CONTENTS

	<u>Page</u>
LIST OF CLAIMS	
LOCATION MAP	
INTRODUCTION	1
LOCATION AND ACCESS	1
REGIONAL GEOLOGY	2
GEOLOGY	2
GEOPHYSICAL SURVEYS	2
Airborne Aeromagnetic Map	
Airborne Electromagnetic Map	
Graviey Survey	2
CONCLUSIONS AND RECOMMENDATIONS	3
Appendix I	Jean Group Claim Map
Appendix II	Geology Map
Appendix III	Bouguer Gravity Map
Appendix IV	List of Personnel
Appendix V	Summary of Costs
Appendix VI	Affidavit Supporting Summary of Costs
Appendix VII	Vouchers Supporting Costs

LIST OF CLAIMS

Name

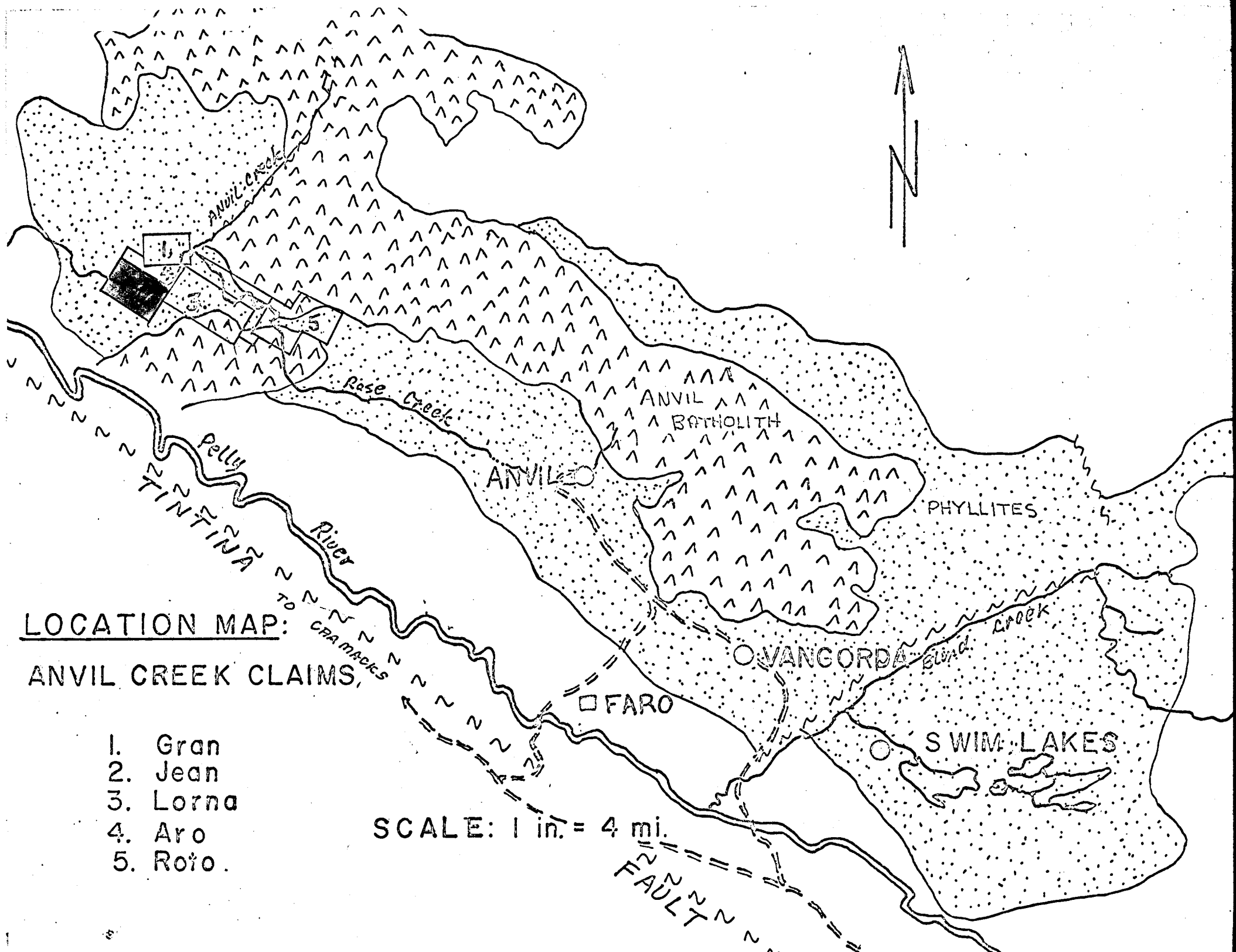
Grant Number

Recording Date

JEAN 1-28

Y58803-Y58830

Sept. 14, 1970



LOCATION MAP:

ANVIL CREEK CLAIMS

- 1. Gran
- 2. Jean
- 3. Lorna
- 4. Aro
- 5. Roto

SCALE: 1 in. = 4 mi.

GEOPHYSICAL REPORT ON
THE JEAN CLAIM GROUP
TINTINA PROJECT

INTRODUCTION

Dynasty Explorations Limited undertook a program of outlining and delineating airborne magnetic and electromagnetic anomalies in the northwestern portion of the Anvil phyllite belt which contains three known replacement lead-zinc deposits. Several anomalies similar to ones caused by known deposits occur in an area of favourable stratigraphy and nearby granitic intrusives and were thought to warrant further investigation. A total of 208 claims were staked in five groups covering prominent anomalies.

The Jean 1-28 claims cover a weak westerly elongate aeromagnetic anomaly illustrated on the accompanying "Airborne Magnetometer Survey Map". This three-quarter mile long anomaly occurs at the base of a ridge in the overburden covered Anvil Creek valley. Follow-up consisted of two gravity lines across the geophysical feature and geologic mapping in the surrounding area.

LOCATION AND ACCESS

The Jean Group borders the Lorna claims on the west and occurs along a southern portion of the Anvil Creek valley, approximately 20 miles northwest of Faro and 8 miles northwest of Rose Mountain. Access is by road to Faro or the Anvil Mine then by helicopter to the property.

REGIONAL GEOLOGY

The Anvil District lies along the northeast side of the Tintina Trench, a zone of major northwest transcurrent faulting, and occurs as a belt of metasediments of probable early Paleozoic age arched over a central core of Cretaceous granodiorite, the Anvil batholith. The structure being a double plunging anticline with a northwest trending fold axis slightly arched plunging both to the northwest and southeast. The phyllite belt, noted on the accompanying Location Map, consisting of quartz-mica schists, sericite schists, sericitic to graphitic phyllites and greenstone lenses is the host for the massive stratiform replacement sulphide deposits in the area. The degree of metamorphism tends to increase from the Swim Lakes area northwest to Anvil which may be noticed both in the change in metamorphic facies and variability of sulphide grain size within the deposits.

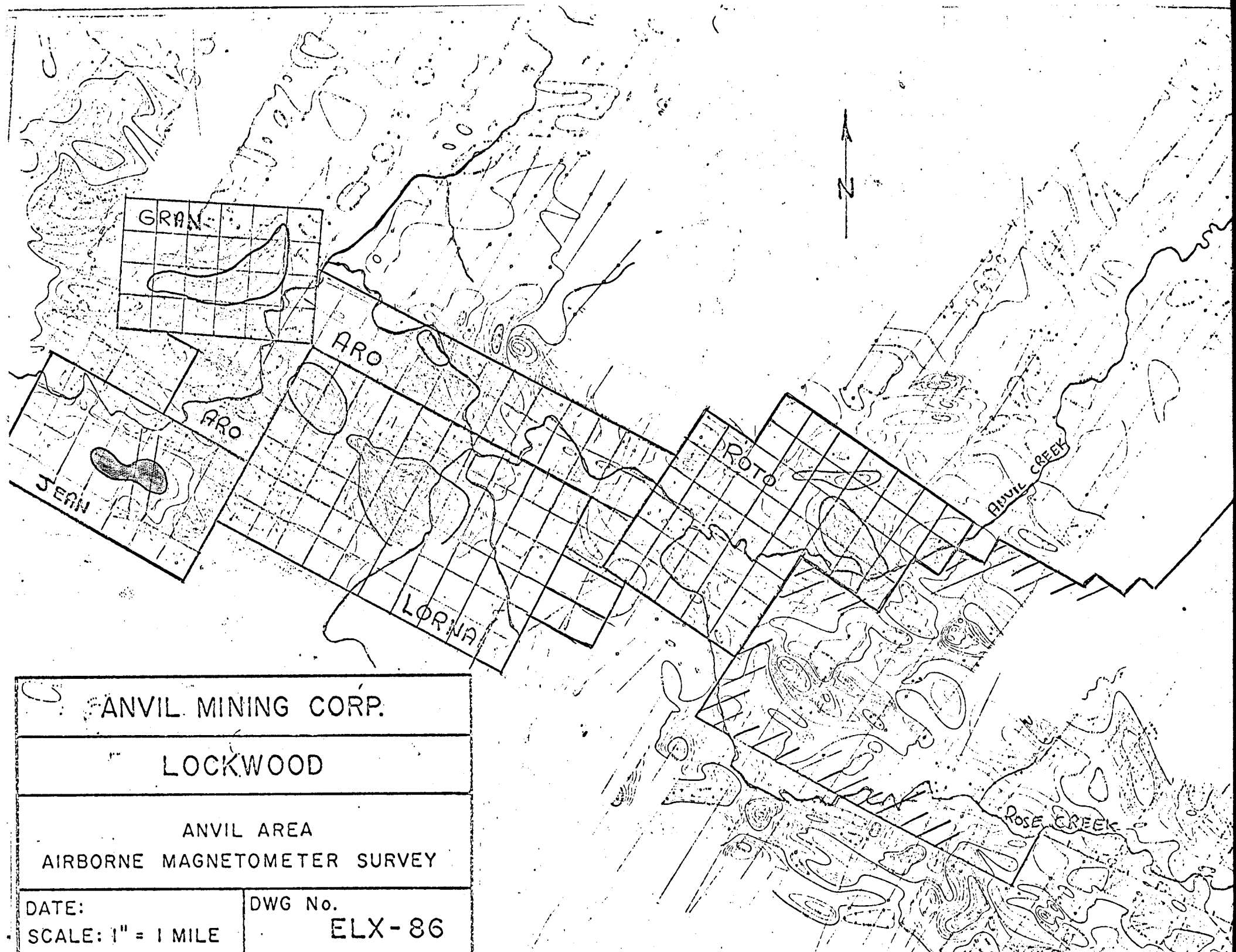
GEOLOGY

The Jean Claims are entirely covered by overburden consisting of glacial fluvial sands and gravels deposited by Anvil Creek. Bedrock is thought to be Unit Number 3, light to dark grey graphitic-sericitic phyllites with lenses of greenstone, interpreted from foliation and lineations in outcrop to the east and west of the claims. The Anvil Creek fault appears to underlie the eastern border of the claim group. On the ridge to the south, pyrrhotite with minor sphalerite and chalcopyrite was noted in a greenstone lens.

GEOPHYSICAL SURVEYS

Gravity Survey

The gravity survey, contracted by Overland Exploration Services, was conducted over the magnetic anomaly using a cut line roughly



GRAN

ARO

ARO

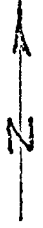
JEAN

LORNA

ROTO

ANVIL CREEK

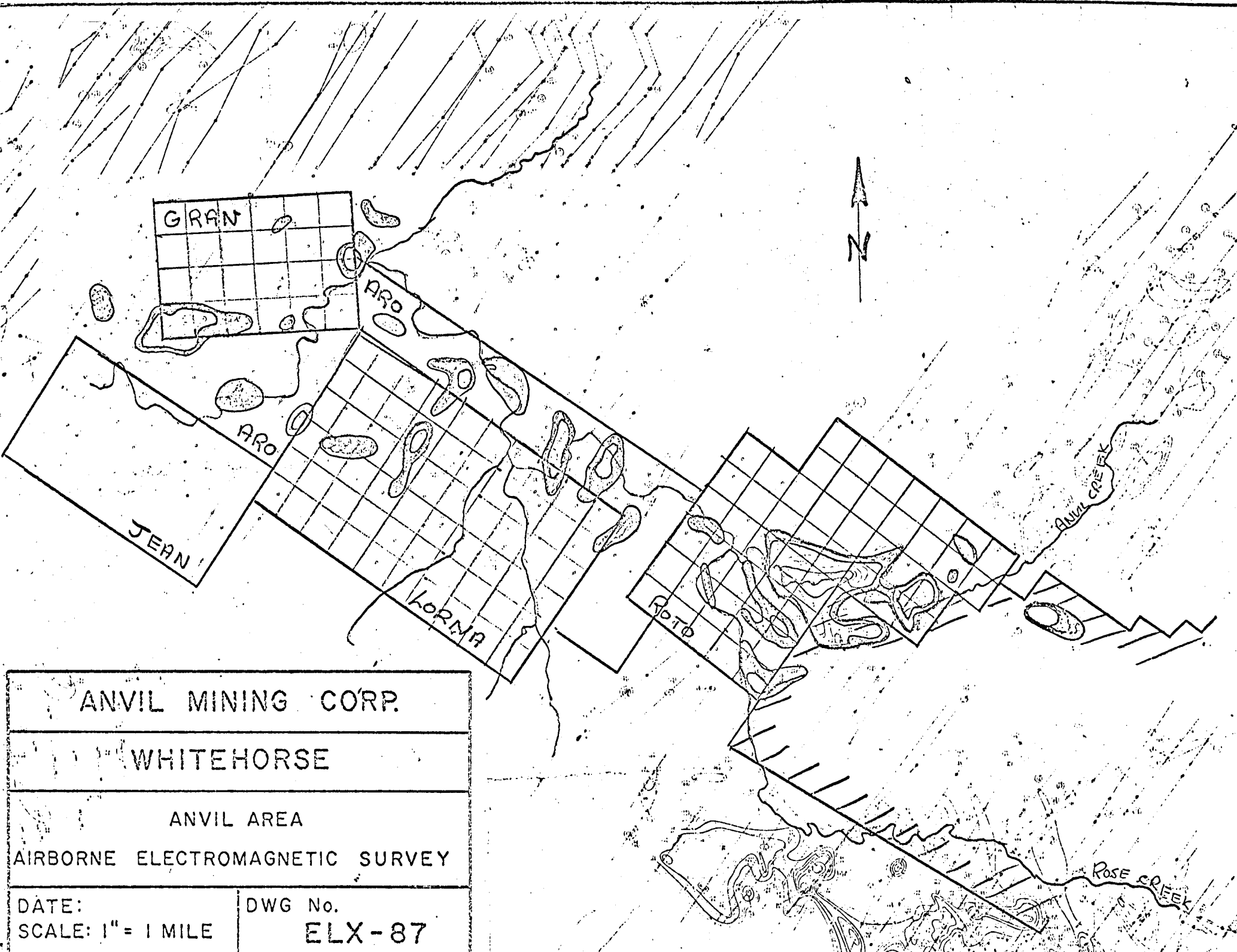
ROSE CREEK



ANVIL MINING CORP.
LOCKWOOD
ANVIL AREA
AIRBORNE MAGNETOMETER SURVEY

DATE:
SCALE: 1" = 1 MILE

DWG No.
ELX-86



GRAN

JERN

LORNA

ROTO



ANVIL CREEK

ROSE CREEK

ANVIL MINING CORP.
WHITEHORSE
ANVIL AREA
AIRBORNE ELECTROMAGNETIC SURVEY

DATE:
SCALE: 1" = 1 MILE

DWG No.
ELX-87

perpendicular to the elongation of the anomaly. The horizontal and vertical survey was conducted with a T-1A Theodolite to establish elevations. The gravity readings were taken with a Worden Master meter at every 100 ft. station along the line. Checks were made every two and one-half hours back to the base station for controlling diurnal drift. All field results were sent to Calgary head office for corrections and initial interpretation. All readings were corrected for diurnal tidal drift, Bouguer Free-Air-correction, latitude correction, and terrain correction. A density factor of 0.06 for a surface density of 2.65 was used in the interpretation. All resulting maps were then sent back to the field for further interpretation.

Since only a single line was surveyed, little of the regional trend was established, the accompanying "Bouguer Gravity Map" located in Appendix III has little meaning. There appears to be no evidence of any residual anomaly which could be equated to a massive sulphide body. The Bouguer Map indicates that the central portion of the line covers a mass with a slightly greater density than the surrounding rock to the north and south.

CONCLUSIONS AND RECOMMENDATIONS

Presently, results from the gravity survey have indicated that the structure causing the aeromagnetic anomaly does not have a great enough density contrast to equal it to a massive sulphide body. It is thought that the aeromagnetic anomaly is caused by east-west trending slightly magnetic greenstone lens and that further conclusive evidence consist of an electro-magnetic survey.

Respectfully submitted,

W. J. Roberts
W. J. Roberts,
Geologist


February, 1971,



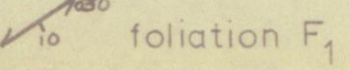
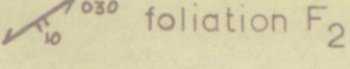
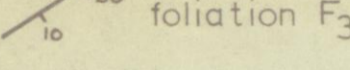

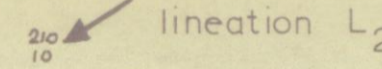
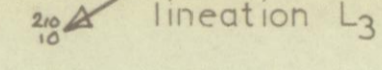
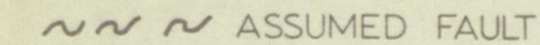
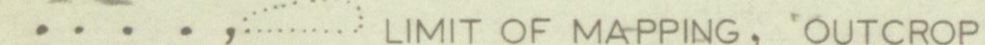

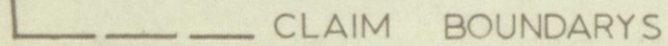
R. E. Gordon Davis

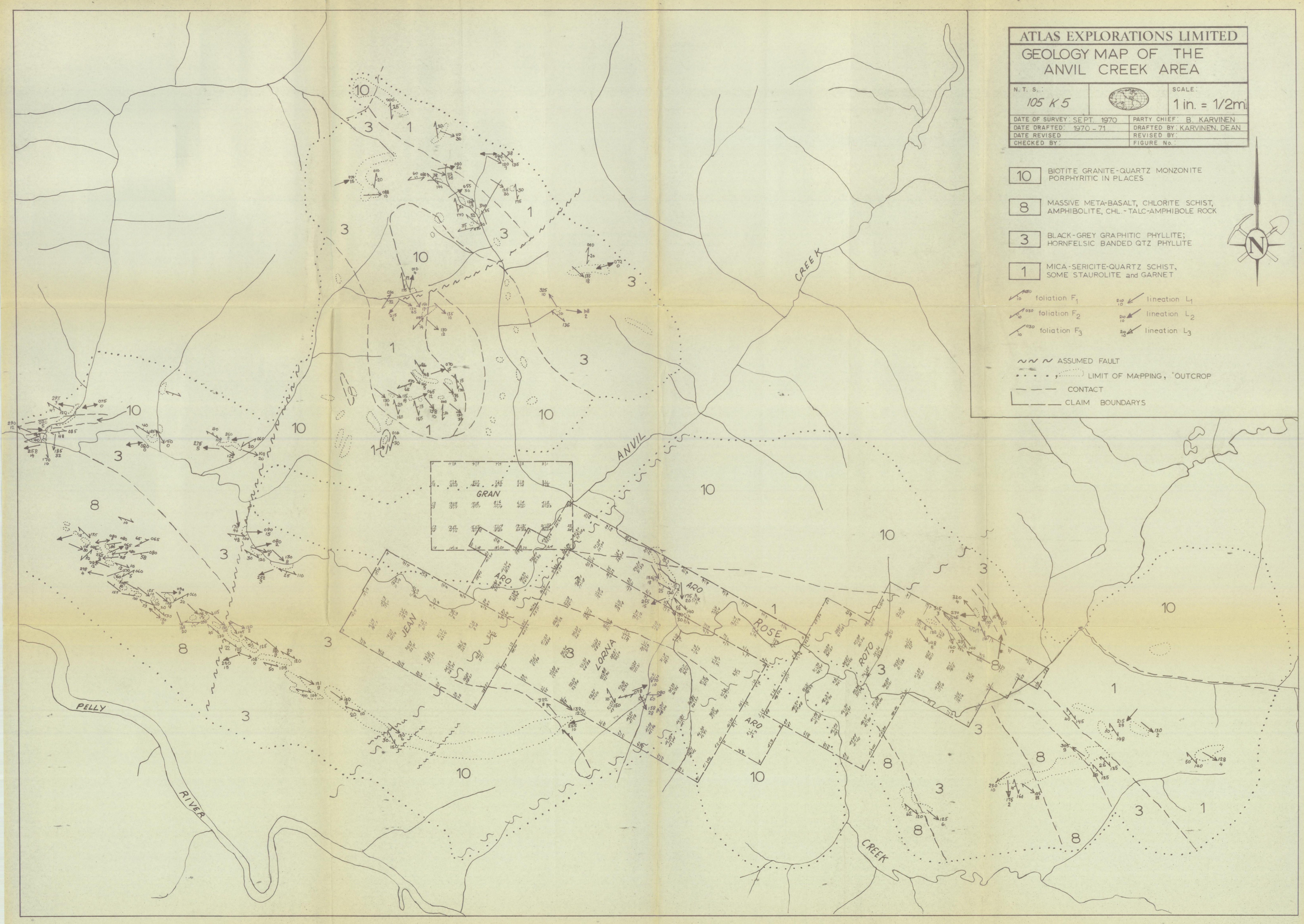
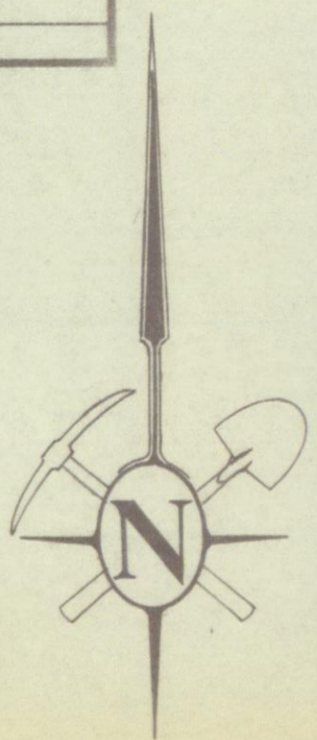
ATLAS EXPLORATIONS LIMITED

GEOLOGY MAP OF THE ANVIL CREEK AREA

N. T. S.:	105 K 5		SCALE:
			1 in. = 1/2 m.
DATE OF SURVEY:	SEPT. 1970	PARTY CHIEF:	B. KARVINEN
DATE DRAFTED:	1970-71	DRAFTED BY:	KARVINEN, DEAN
DATE REVISED:		REVISED BY:	
CHECKED BY:		FIGURE No.:	

- 10** BIOTITE GRANITE-QUARTZ MONZONITE PORPHYRITIC IN PLACES
- 8** MASSIVE META-BASALT, CHLORITE SCHIST, AMPHIBOLITE, CHL. - TALC-AMPHIBOLE ROCK
- 3** BLACK-GREY GRAPHITIC PHYLITE; HORNFELSIC BANDED QTZ PHYLITE
- 1** MICA-SERICITE-QUARTZ SCHIST, SOME STAUROLITE and GARNET

-  foliation F₁
-  foliation F₂
-  foliation F₃
-  lineation L₁
-  lineation L₂
-  lineation L₃
-  ASSUMED FAULT
-  LIMIT OF MAPPING, *OUTCROP
-  CONTACT
-  CLAIM BOUNDARYS



LIST OF PERSONNEL

<u>Name</u>	<u>Position</u>	<u>Address</u>
J. S. Brock	Vice-Pres. Exploration Geophysicist	Vancouver, B.C.
W. Karvinen	Geologist	Vancouver, B.C.
W. J. Roberts	Geologist	Vancouver, B.C.
P. Dean	Party Chief	Vancouver, B.C.
J. Etzel	Linecutter	Ross River, Y.T.
G. Schakoon	Linecutter	Ross River, Y.T.

Contractors

Overland Exploration Services	Calgary, Alberta
Trans North Turbo Air	Whitehorse, Y.T.

SUMMARY OF COSTS
JEAN CLAIM GROUP


	<u>GEOLOGY</u>	<u>GEOPHYSICS</u>	<u>TOTAL</u>
Wages -			
General (Schedule "A")	\$ 154.19	\$167.21	\$ 321.40
Report Writing(Schedule "B")	100.00	50.00	150.00
Rotary Wing (Schedule "C")	209.25	209.26	418.51
Contract Charges (Schedule "C")		260.00	260.00
Camp Support (Schedule "C")	40.00	40.00	80.00
Expediting (31.7% of General Wages)	<u>48.88</u>	<u>53.01</u>	<u>101.89</u>
	\$ <u>552.32</u>	\$ <u>779.48</u>	\$ <u>1,331.80</u>
Administration Charge 10%	<u>55.23</u>	<u>77.95</u>	<u>133.18</u>
TOTAL	\$ <u>607.55</u>	<u>\$857.43</u>	<u>\$1,464.98</u>

DYNASTY EXPLORATIONS LIMITED

330 MARINE BUILDING
355 BURRARD STREET
VANCOUVER 1, B.C.

AFFIDAVIT SUPPORTING SUMMARY OF COSTS

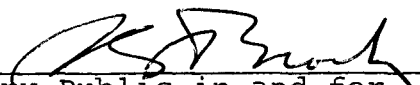
I, SELWYN B. JONES, Vice-President Corporate, Dynasty Explorations Limited, of Vancouver, British Columbia, do hereby state that, to the best of my knowledge and belief, the statement of cost presented in this report (Geophysical Report on the Jean Claim Group) is both correct and true.



Selwyn B. Jones



Date



Notary Public in and for
Yukon Territory

TEAM CLAIMS WAGE SUMMARY

SCHEDULE "A"

STAKING LINE CUTTING GEOLOGY GEOPHYSICS TOTAL.

JIM BRIAN	(1)	2000	(1)	2000		
J. BROCK					(1)	8929
P. DEAN					(1)	3123
J. ETZEL	(1)	2000	(1)	2000		
B. KARVINEN					(3)	10644
G. SHACKOON	(1)	2000	(1)	2000		
<hr/>						
		6000		6000		13767
12% NON WAGE LABOR COSTS		720		720		1652
						8929
						1072
<hr/>						
TOTAL.	(3)	6720	(3)	6720	(4)	15419
					(1)	10001
						<u><u>38860</u></u>

SUMMARY

STAKING	(3)	6720			(3)	6720
GEOLOGY			(4)	15419	(4)	15419
GEOPHYSICS	(3)	6720			(1)	10001
					(4)	<u>16721</u>
						<u><u>38860</u></u>

A LAS EXPLORATIONS LIMITED

TIME SHEET

NAME LIM BRIAN
 TYPE OF WORK FIELD ASSISTANT
 R. E. OF PAY 20 / DAY

FOR THE MONTH OF SEPTEMBER 19 70

DATE	WORK	OFF	FLD. BNS.	CODING	EXPLANATIONS
2					
3					
4					
5					
6					
7	✓			03 - JEAN	FIRST DAY ON JOB
8	✓			05 - JEAN	
9	✓			07 - LORNE	
10	✓			ANNUAL - 07-1	
11	✓			ANNUAL - 07-1	
12	✓				
13	✓				
14	✓				
15	✓				
16	✓				
17	✓				
18	✓				
19	✓				
20	✓				
21	✓				
22	✓			ANNUAL - 07-1	Terminated!
23					
24					
25					
26					Address for Cheque
27					
28					428 Carleton Ave
29					Montreal, PQ
30					
31					

PAYROLL DEPT. USE ONLY		
	<u>16 da. @ 20/da</u>	<u>320.00</u>
	@	
	@	
GROSS BEFORE BOARD		<u>320.00</u>
BOARD		<u>40.00</u>
GROSS EARNINGS		<u>360.00</u>
DEDUCTIONS		
1) CANADA PENSION	<u>6.03</u>	
2)		
3) INCOME TAX	<u>76.15</u>	
4) GROUP	-	
5) M.S.A.	-	
6) ACCTS. REC.	-	
7)		
8) BOARD	<u>40.00</u>	
9)		
10) UIQ	<u>3.03</u>	
11) MID MONTH ADVANCE	-	<u>125.21</u>
NET PAY		<u>234.79</u>

TOTAL

LABOUR CODING	
-01	PROPERTY EXAMINATION
-02	PROSPECTING
-03	STAKING
-04	AIRBORN SURVEYS
-05	LINE CUTTING
-06	GEOLOGY
-07	GEOPHYSICS
-08	GEOCHEMISTRY
-09	DIAMOND DRILLING
-10	PHYSICAL WORK
-11	ACCESS ROADS
-21	CAMP OPERATIONS
-01	VANC. OFFICE - ADMIN.
92-01	VANC. EXPLORATION OFFICE
93-01	WHITE HORSE BASE
1-01	ROSS RIVER BASE
1-01	GEOCHEM. LAB.
96-01	BULLDOZER

PAYROLL DEPT. USE ONLY		
PROJECT	DAYS	GROSS BEFORE BOARD
<u>141-03-1</u>	<u>2</u>	<u>40.00</u>
<u>142-07-1</u>	<u>13</u>	<u>260.00</u>
<u>136-07-1</u>	<u>1</u>	<u>20.00</u>
	<u>16</u>	<u>320.00</u>

Field Bonus 3405
PAID

EMPLOYEE Brian 125 APPROVED W. Roberts

A LAS EXPLORATIONS LIMITED

TIME SHEET

NAME JOHN BROCK
 TYPE OF WORK EXPL. MANAGER
 RATE OF PAY _____

FOR THE MONTH OF SEPT. 19 70

DATE	WORK	OFF	FLD. BNS.	CODING	EXPLANATIONS
2	✓			94-01	ROSS RIVER ✓
	✓			01	GRAN ✓
	✓			07	LORNA ✓
	✓			93-01	WHSE ✓
5	✓			93-01	WHSE ✓
	✓			93-01	WHSE ✓
	✓			07	ROTO ✓
8	✓			08	TINT DEX ✓
	✓			07	JEAN ✓
1	✓			07	ANVIL ✓
11	✓			08	ANVIL ✓
11	✓			93-01	WHSE ✓
1	✓			93-01	WHSE ✓
14	✓			09	OWL ✓
11	✓			93-01	WHSE ✓
1	✓			07	ANVIL ✓
17	✓			07	ANVIL ✓
11	✓			93-01	WHSE ✓
1	✓			93-01	WHSE ✓
20	✓			09	CUB ✓
21	✓			93-01	WHSE ✓
2	✓			93-01	WHSE ✓
23	✓			92-01	WHSE - VCR. ✓
21	✓			92-01	VANCOUVER ✓
2	✓				✓ ✓
26	✓				WEEKEND
21	✓				WEEKEND
2	✓			92-01	VANCOUVER ✓
29	✓			✓	✓ ✓
31	✓			✓	✓ ✓
3					

PAYROLL DEPT. USE ONLY	
_____ @ _____	_____
_____ @ _____	_____
_____ @ _____	_____
GROSS BEFORE BOARD	_____
BOARD	_____
GROSS EARNINGS	_____
DEDUCTIONS	
1) CANADA PENSION	_____
2)	_____
3) INCOME TAX	_____
4) GROUP	_____
5) M.S.A.	_____
6) ACCTS. REC.	_____
7)	_____
8) BOARD	_____
9)	_____
10) UIC	_____
11) MID MONTH ADVANCE	_____
NET PAY	_____

TOTAL

LABOUR CODING	
-01	PROPERTY EXAMINATION
-02	PROSPECTING
-03	STAKING
-04	AIRBORN SURVEYS
-05	LINE CUTTING
-06	GEOLOGY
-07	GEOPHYSICS
-08	GEOCHEMISTRY
-09	DIAMOND DRILLING
-10	PHYSICAL WORK
-11	ACCESS ROADS
-21	CAMP OPERATIONS
-01	VANC. OFFICE - ADMIN.
92-01	VANC. EXPLORATION OFFICE
93-01	WHITE HORSE BASE
-01	ROSS RIVER BASE
-01	GEOCHEM. LAB.
96-01	BULLDOZER

PAYROLL DEPT. USE ONLY

PROJECT	DAYS	GROSS BEFORE BOARD	FIELD BONUS
94-01 ①	39.29	142-07-1 ③	117.83
139-07-10	39.29	124-09-1 ①	39.29
136-07-10	39.29	131-09-1 ①	39.29
93-01 ⑩	392.82	92-01 ⑥	235.74
138-07-10	39.29		
109-08-10	39.29		
141-07-10	39.29 ✓		
142-08-10	39.29		
			1100.00

EMPLOYEE John Brock

APPROVED _____

JOHN S. BROCK LIMITED

Mining Exploration Services

September 30th, 1970.

In Account with: Atlas Explorations Limited,
330-355 Burrard Street,
Vancouver, B.C.

For Services Rendered:

Tintina OEX	Prospecting and geochem
Roto Claims	Geophysics
Lorna Claims	Geophysics
Gran Claims	Geophysics
Jean Claims	Geophysics
Owl Claims	Geophysics
Hess OEX	Geochemistry
Klazan Claims	Drilling

S.J.B.

\$100.00	109-02-1	50.00
	101-03-1	50.00
50.00	138-07-1	50.00
50.00	136-07-1	50.00
50.00	137-07-1	50.00
50.00	141-07-1	50.00
100.00	124-07-1	100.00
50.00	102-03-1	50.00
50.00	125-07-1	50.00
\$500.00		500.00

60-999 500.00

500.00

[Handwritten Signature]

PAID

[Handwritten initials and scribbles]

LAS EXPLORATIONS LIMITED

TIME SHEET

FOR THE MONTH OF SEPT 1970

NAME P. DEAN
 TYPE OF WORK PARTY CHIEF
 RATE OF PAY 800/m.

DATE	WORK	OFF	F.L.D. BNS.	CODING	EXPLANATIONS
2	✓				} ROTO GEOCHEM GEOPHYS.
	✓				
	✓				
5	✓				} GRAN LINECUTTING GRAN GEOPHYSICS
	✓	✓			
8					
11					
14					
17					
20					
23					
26	✓			141-06-1	Wheaton Area Drafting
29					

PAYROLL DEPT. USE ONLY		
7 da.	@ 2666/da	186.62
	@	
	@	
GROSS BEFORE BOARD		<u>186.62</u>
BOARD		<u>17.50</u>
GROSS EARNINGS		<u>204.12</u>
DEDUCTIONS		
1) CANADA PENSION		<u>3.47</u>
2)		
3) INCOME TAX		<u>46.50</u>
4) GROUP		-
5) M.S.A.		
6) ACCTS. REC.		<u>11.60</u>
7)		
8) BOARD		<u>17.50</u>
9)		
10) UIC		-
11) MID MONTH ADVANCE		<u>79.47</u>
NET PAY		<u>125.65</u>

TOTAL 7

- LABOUR CODING**
- 01 PROPERTY EXAMINATION
 - 02 PROSPECTING
 - 03 STAKING
 - 04 AIRBORN SURVEYS
 - 05 LINE CUTTING
 - 06 GEOLOGY
 - 07 GEOPHYSICS
 - 08 GEOCHEMISTRY
 - 09 DIAMOND DRILLING
 - 10 PHYSICAL WORK
 - 11 ACCESS ROADS
 - 21 CAMP OPERATIONS
 - 01-01 VANC. OFFICE - ADMIN.
 - 92-01 VANC. EXPLORATION OFFICE
 - 03-01 WHITE HORSE BASE
 - 1-01 ROSS RIVER BASE
 - 5-01 GEOCHEM. LAB.
 - 96-01 BULLDOZER

PROJECT	DAYS	GROSS BEFORE BOARD	FIELD BONUS
138-07-1	2	53.32 ✓	9.15 ✓
138-08-1	2	53.32 ✓	9.14 ✓
139-05-1	1	26.66 ✓	4.57 ✓
139-07-1	1	26.66 ✓	4.57 ✓
<u>115-06-1</u>	1	26.66 ✓	4.57 ✓
S/B-141-06-1			
	7	186.62	32.00

EMPLOYEE P. Dean 0601

APPROVED OK [Signature]

ATLAS EXPLORATIONS LIMITED

TIME SHEET

NAME Tim Etzel
 TYPE OF WORK 1 month
 RATE OF PAY \$ 20 per day

FOR THE MONTH OF September 19 70

DATE	WORK	OFF	FLD. BNS.	CODING	EXPLANATIONS
1	✓			139-05-1	
2	✓			141-03-1	
3	✓			142-05-1	
4	✓			142-08-1	
5	✓			142-08-1	
6	✓			GRAD-05	
7	✓			Jan-03	
8	✓			Jan-03	
9	✓			136-21-1	
10	✓			Amc-21-1	
11	✓			Sun-Tue-05-1	
12	✓			Sun-Tue-05-1	
13	✓				
14	✓				
15	✓				
16	✓				
17	✓				
18	✓			Sun-Tue-05-1	
19	✓			Sun-Tue-08-1	
20	✓			Sun-Tue-08-1	
21	✓			Sun-Tue-08-1	terminated!
22					
23					
24					
25					
26					
27					
28					
29					
30					

PAYROLL DEPT. USE ONLY		
<u>20 1/2</u>	@ <u>20/day</u>	<u>410.00</u>
_____	@ _____	_____
_____	@ _____	_____
GROSS BEFORE BOARD		<u>410.00</u>
BOARD		<u>51.25</u>
GROSS EARNINGS		<u>461.25</u>
DEDUCTIONS		
1) CANADA PENSION	<u>7.95</u>	_____
2)	_____	_____
3) INCOME TAX	<u>106.05</u>	_____
4) GROUP	_____	_____
5) M.S.A.	_____	_____
6) ACCTS. REC.	<u>31.44</u>	_____
7)	_____	_____
8) BOARD	<u>51.25</u>	_____
9)	_____	_____
10) UIC 3	<u>4.20</u>	_____
11) MID MONTH ADVANCE	_____	<u>203.94</u>
NET PAY		<u>257.26</u>

PAID

TOTAL

PAYROLL DEPT. USE ONLY

PROJECT	DAYS	GROSS BEFORE BOARD	FIELD BONUS
<u>139-05-1</u>	<u>6</u>	<u>120.00</u> ✓	_____
<u>141-03-1</u>	<u>2</u>	<u>40.00</u> ✓	_____
<u>142-05-1</u>	<u>8</u>	<u>160.00</u> ✓	_____
<u>142-08-1</u>	<u>2 1/2</u>	<u>50.00</u> ✓	_____
<u>136-21-1</u>	<u>1</u>	<u>20.00</u> ✓	_____
<u>142-21-1</u>	<u>1</u>	<u>20.00</u> ✓	_____
_____	_____	_____	_____
_____	_____	_____	_____
_____	<u>20 1/2</u>	<u>410.00</u>	_____

} split between 03+05

- LABOUR CODING**
- 01 PROPERTY EXAMINATION
 - 02 PROSPECTING
 - 03 STAKING
 - 04 AIRBORN SURVEYS
 - 05 LINE CUTTING
 - 06 GEOLOGY
 - 07 GEOPHYSICS
 - 08 GEOCHEMISTRY
 - 09 DIAMOND DRILLING
 - 10 PHYSICAL WORK
 - 11 ACCESS ROADS
 - 21 CAMP OPERATIONS
 - 1-01 VANC. OFFICE - ADMIN.
 - 92-01 VANC. EXPLORATION OFFICE
 - 93-01 WHITE HORSE BASE
 - 4-01 ROSS RIVER BASE
 - 5-01 GEOCHEM. LAB.
 - 6-01 BULLDOZER

EMPLOYEE Tim Etzel 109

APPROVED [Signature]

A LAS EXPLORATIONS LIMITED

TIME SHEET

FOR THE MONTH OF September 19 78

NAME B. KIRKWOOD
 TYPE OF WORK Geologist
 RATE OF PAY _____

DATE	WORK	OFF	FLD. BNS.	CODING	EXPLANATIONS
2	✓			LIVNA-OEX-OB	
2	✓			" "	
2	✓			" "	
5	✓			" "	
5	✓	✓		" "	
5	✓			" "	
8	✓				
10	✓				
11	✓				
12	✓				
13	✓				
14	✓				
15	✓				
16	✓				
17	✓				
18	✓				
19	✓				
20	✓				
21	✓				
22	✓				
23	✓				
24	✓				
25	✓				
26	✓				
27	✓				
28	✓				
29	✓				
30	✓				
31	✓				
TOTAL					

PAYROLL DEPT. USE ONLY	
<u>1mo</u> @ _____	<u>950.00</u>
_____ @ _____	_____
_____ @ _____	_____
GROSS BEFORE BOARD	<u>950.00</u>
BOARD	<u>57.50</u>
GROSS EARNINGS	<u>1007.50</u>
DEDUCTIONS	
1) CANADA PENSION	<u>17.24</u>
2)	_____
3) INCOME TAX	<u>241.15</u>
4) GROUP	_____
5) M.S.A.	_____
6) ACCTS. REC.	<u>(44.85)</u>
7)	_____
8) BOARD	<u>57.50</u>
9)	_____
10) UIC	_____
11) MID MONTH ADVANCE	<u>271.89</u>
NET PAY	<u>735.61</u>

JEAN
 Roto
 Roto
 Roto
 LUNA OEX
 LIVNA OEX
 CE
 Travel to Vancouver to complete office work.
 Vancouver office
 Terminated! Sept 25
Wahneputee Cont.

PAID

- LABOUR CODING
- 01 PROPERTY EXAMINATION
- 02 PROSPECTING
- 03 STAKING
- 04 AIRBORN SURVEYS
- 05 LINE CUTTING
- 06 GEOLOGY
- 07 GEOPHYSICS
- 08 GEOCHEMISTRY
- 09 DIAMOND DRILLING
- 10 PHYSICAL WORK
- 11 ACCESS ROADS
- 21 CAMP OPERATIONS
- 01 VANC. OFFICE - ADMIN.
- 92-01 VANC. EXPLORATION OFFICE
- 93-01 WHITE HORSE BASE
- 1-01 ROSS RIVER BASE
- 5-01 GEOCHEM. LAB.
- 95-01 BULLDOZER

PROJECT	DAYS	GROSS BEFORE BOARD	FIELD BONUS
109-06-1	27	854.96	102.60
138-06-1	3	95.04	11.40
109-06-1	<3>	<95.04>	<11.40>
141-06-1	3	95.04	11.40
	30	950.00	114.00

EMPLOYEE B. Kirkwood Ann. 085 APPROVED [Signature]

JEAN EXPENSE SUMMARY

SCHEDULE "C"

CAMP. SUP GEOPHYSICS ROTARY WIND.

T.N.T.A. 41450
 ATLAS FUEL
 (21.1836 per hr.
 x 31 hr.) 6567

Camp costs
 11 MAN DAYS @ \$10.00 per 11000

Overland Exploration 26000

11000	26000	48017
3000		6166
8000	26000	41851

Less Staking costs.

DISTRIBUTION

GEOL 064	4000		20925
GEOPHYSICS	4000	26000	20926
	8000	26000	41851

ATLAS EXPLORATIONS LIMITED

TIME SHEET

NAME A. Shachson

FOR THE MONTH OF Sept. 19 76

TYPE OF WORK _____

R E OF PAY _____

DATE	WORK	OFF	FLD. BNS.	CODING	EXPLANATIONS
1	✓			139-05-1	
2	✓			-	
3	✓			-	
4	✓			-	
5	✓			138-05-1	
6	✓			136-05-1	
7	✓			141-03-1	} 03 05
8	✓			-	
9	✓			138-21-1	
10	✓			142-05-1	
11	✓			-	
12	✓			-	
13	✓			-	
14	✓			142-21-1	
15	✓			142-05-1	
16	✓			142-05-1	
17					TERMINATED
18					
19					
20					
21					490 to follow
22					
23					
24					
25					
26					
27					
28					
29					
30					
31					

PAYROLL DEPT. USE ONLY		
<u>142 da</u>	@	<u>20 da</u> 310.00
_____	@	_____
_____	@	_____
GROSS BEFORE BOARD		<u>310.00</u>
BOARD		<u>38.75</u>
GROSS EARNINGS		<u>348.75</u>
DEDUCTIONS		
1) CANADA PENSION	<u>5.83</u>	
2)		
3) INCOME TAX	<u>72.15</u>	
4) GROUP		
5) M.S.A.		
6) ACCTS. REC.	<u>169.70</u>	
7)		
8) BOARD	<u>38.75</u>	
9)		
10) UIC	<u>3.13</u>	
11) MID MONTH ADVANCE		<u>289.46</u>
NET PAY		<u>59.29</u>

PAID

TOTAL

LABOUR CODING	
-01	PROPERTY EXAMINATION
-02	PROSPECTING
-03	STAKING
-04	AIRBORN SURVEYS
-05	LINE CUTTING
-06	GEOLOGY
-07	GEOPHYSICS
-08	GEOCHEMISTRY
-09	DIAMOND DRILLING
-10	PHYSICAL WORK
-11	ACCESS ROADS
-21	CAMP OPERATIONS
-01	VANC. OFFICE - ADMIN.
92-01	VANC. EXPLORATION OFFICE
93-01	WHITE HORSE BASE
1-01	ROSS RIVER BASE
3-01	GEOCHEM. LAB.
55-01	BULLDOZER

PROJECT	DAYS	GROSS BEFORE BOARD	FIELD BONUS
136-05-1	1	20.00 ✓	
138-05-1	1	20.00 ✓	
138-21-1	1	20.00 ✓	
139-05-1	4	80.00 ✓	
141-03-1	2	40.00 ✓	} split between 03+05
142-05-1	4	80.00 ✓	
142-05-1	1 1/2	30.00 ✓	
142-21-1	1	20.00 ✓	
<u>15 1/2</u>		<u>310.00</u>	

EMPLOYEE A. Shachson 114

APPROVED [Signature]

JEAN CLAIMS - REPORT WRITING

SCHEDULE "B"

SUMMARY:

	<u>GEOLOGY</u>	<u>GEOPHYSICS</u>	<u>TOTAL</u>
W. ROBERTS	100.00	50.00	150.00

ATLAS EXPLORATIONS LIMITED

TIME SHEET

NAME: W. Roberts

FOR THE MONTH OF February 19 71

TYPE OF WORK _____

RATE OF PAY _____

DATE	WORK	OFF	FLD. BNS.	CODING	EXPLANATIONS
2					
3					
5					
6					
8					
9					
11					
12					
14					
15					
17					
18					
20					
21					
22					
23					
24					
26					
27					
29					
30					
31					

PAYROLL DEPT. USE ONLY	
<u>1000.00</u>	@ _____
_____	@ _____
_____	@ _____
GROSS BEFORE BOARD	_____
BOARD	_____
GROSS EARNINGS	<u>1000.00</u>
DEDUCTIONS	
1) CANADA PENSION	<u>17.10</u>
2)	_____
3) INCOME TAX	<u>241.15</u>
4) GROUP	<u>3.24</u>
5) M.S.A.	<u>2.95</u>
6) ACCTS. REC.	_____
7)	_____
8) BOARD	_____
9)	_____
10)	<u>17.12 (Jan Feb)</u>
11) MID MONTH ADVANCE	<u>360.00</u> <u>236.56</u>
NET PAY	<u>363.44</u>

TOTAL _____

- LABOUR CODING**
- 01 PROPERTY EXAMINATION
 - 02 PROSPECTING
 - 03 STAKING
 - 04 AIRBORN SURVEYS
 - 05 LINE CUTTING
 - 06 GEOLOGY
 - 07 GEOPHYSICS
 - 08 GEOCHEMISTRY
 - 09 DIAMOND DRILLING
 - 10 PHYSICAL WORK
 - 11 ACCESS ROADS
 - 21 CAMP OPERATIONS
 - 01 VANC. OFFICE - ADMIN.
 - 92-01 VANC. EXPLORATION OFFICE
 - 93-01 WHITE HORSE BASE
 - 01 ROSS RIVER BASE
 - 01 GEOCHEM. LAB.
 - 01 BULLDOZER

PROJECT	DAYS	GROSS BEFORE BOARD	FIELD BONUS
<u>109-06-1</u>	<u>8</u>	<u>400.00</u> ✓	_____
<u>136-06-1</u>	<u>2</u>	<u>100.00</u> ✓	_____
<u>136-07-1</u>	<u>1</u>	<u>50.00</u> ✓	_____
<u>136-08-1</u>	<u>1</u>	<u>50.00</u> ✓	_____
<u>138-06-1</u>	<u>2</u>	<u>100.00</u> ✓	_____
<u>138-07-1</u>	<u>1</u>	<u>50.00</u> ✓	_____
<u>139-06-1</u>	<u>1</u>	<u>50.00</u> ✓	_____
<u>139-07-1</u>	<u>1</u>	<u>50.00</u> ✓	_____
<u>141-06-1</u>	<u>2</u>	<u>100.00</u> ✓	_____
<u>141-07-1</u>	<u>1</u>	<u>50.00</u> ✓	_____
<u>20</u>			

EMPLOYEE Roberts

107

APPROVED [Signature]

PLUS: Fuel supplied by TNTA at Burwash
 63 gallons at 80¢ per gallon
 Crew expenses at Kluane
 (cost of two men for two days)
 Two cases of oil supplied by TNTA
 at \$18.00 per case
 Freight charges as per attached GNA
 invoice #18978 (spares box to Anvil)

need better?
 $\frac{146.90}{49.4}$

\$ 50.40
 56.00
 36.00
 4.50

INVOICE TOTAL

\$6,568.90

less questioned \rightarrow ~~282.00~~
 6,286.90

NOTE: Total hours flown on this contract
 to September 30, 1970 - 640.7

revised
Per I.E. #22 attached

rate of 132.975 per hr.

PAID

109-22-3 < 359.03 >
 141-22-3 359.03 ✓ ①

ACCOUNT	AMOUNT	ACCOUNT	AMOUNT
101-22-3	465 40	136-22-3	305 84
02-22-3	199 46	138-22-3	239 35
109-22-3	1143 58	139-22-3	50.5 30
14-22-3	465 41	141-22-3	53 19 ✓
115-22-3	1263 25	142-22-3	252 65
24-22-3	1675 49	62-001	< 282 00 >
TOTAL		TOTAL	6,286 90

ADDS. + EXTENS.	CODING	O.K. TO PAY	POSTED	ADDS. + EXTENS.	CODING	O.K. TO PAY	POSTED



per month will be not paid within

①

DAILY FLIGHT REPORT

DATE 8 SEPT. 7 / 1970

CHARTERER: ATLAS EXPLORATION
 ADDRESS: WHITEHORSE, YUKON
 AIRCRAFT: BELL B-1 CF. VUE AREA: YUKON B.C. ALTA. NWT

CHARTER FROM:	PASS.	CARGO	HRS.	PASS. NAMES OR REMARKS
ANVIL CK. AREA	2	400	0.7	MOVE IN HUGO'S CAMP
	4	200	0.8	TWO TRIPS STRIP
	8	100	0.7	CREWS
ROSS RIVER	2	500	3.5	MOVE IN MIKE'S CAMP
				BOT PROJECT
ANVIL CK. AREA	2	400	0.8	MOVE BILL'S CAMP
				BILL + TED TO BASE
			0.7	11cs OEX
			0.8	Comp Support
			0.7	Grow
			3.5	Bot Group
			0.8	FROM ACT Cal.
TOTALS			6.5	ATLAS TNTA FUEL 0.05 HRS.
 PILOT'S SIGNATURE			 CHARTERER'S SIGNATURE	

102 1.5
 114 3.5
 139 0.7
 141 ~~109~~ 0.8

Nº 4864

142- .6

Nº 4877



EXPLORATION SERVICES (1969) LTD.

1347 - 12th AVENUE S.W.
CALGARY 3, ALBERTA, CANADA

TELEPHONE
403 - 244-2191

MAGNETICS
I.P. SURVEYS
RADIO ACTIVE SURVEYS
DRILLING
LINE CLEAN UP
LINE CUTTING
GEOLOGY

October 26th, 1970

RECEIVED
OCT 29 1970

Mr. C.A. Malish
Accounting Department
Atlas Explorations Limited
355 Burrard Street
VANCOUVER 1, B.C.

Dear Mr. Malish:

Here is a breakdown of expenses for each Claim Group worked in the 1970 season.

139	GRAN	\$1,430.00
141	JEAN	\$ 260.00
138	ROTO	\$ 980.00 ✓
<u>arrived.</u> → 140	SUN	\$1,970.00 ✓
124	OWL	\$1,740.00 ✓
136	LORNA	<u>\$1,220.00</u> ✓
	TOTAL	<u>\$7,600.00</u>

ACCOUNT	AMOUNT		
138 142-07-2	1970 00		
124-01-2	1740 00		
136-07-2	1220 00		
138-07-2	980 00		
139-07-2	1430 00		
141-07-2	260 00 ✓		
TOTAL	7600 00		
ADDS. + EXTENS.	CODING	O.K. TO PAY	POSTED

We hope this will be of some assistance.

Yours truly,

OVERLAND EXPLORATION
SERVICES (1969) LTD.

W.T. Salt

W.T. Salt

PAID

WTS/jp

TINTINA

	H	T	T	H	T	T	T	T	T	T	H	T
18-003	102	109	114	124	132	136	138	139	141	142	143	101

INVOICE

✓ 6-15	92:20	—	76:40	1:30	6:10	8:00						
✓ 7-29	104:15	92:25		5:55	3:35	2:20						
269	2:45					2:45						
H. 242	3:55				3:55							
1053-1060	36:55	36:55										
1048												
9-6	49:30	25:15	14:35		9:40							
✓ 9-14	59:15	15:45	43:30									
9-16	7:55	3:10		445								

356:50	173:30	134:45	12:10	23:20	13:05
356.8	173.5	134.7	12.2	23.3	13.1

635-70	10.6		6.1		1.3	2.2	10
✓ 596-70	15.1		6.8	7.0		1.3	
✓ 607-70	1.3		.5			.4	.4
537-70	17.0				17.0		
✓ 753-70	20.6			17.4			
719-70	39.9	1.5	8.6	3.5	12.6	2.3	1.8
720-70	7.2	1.6	.2			2.3	3.8

468.5	176.6	156.9	15.7	60.3	13.1	20.6	8.0	8.3	.4	1.9	3.2	3.5
-------	-------	-------	------	------	------	------	-----	-----	----	-----	-----	-----

accrual.

468.5	176.6	156.9	15.7	60.3	13.1	20.6	8.0	8.3	.4	1.9	3.2	3.5
-------	-------	-------	------	------	------	------	-----	-----	----	-----	-----	-----

MISS TINTING

MISS TO DATE change	240.1											
MISS TO DATE change	228.4											
MISS TO DATE change	31.7772											
MISS TO DATE change	5228.71	3845.85		131317							6969	7414
MISS TO DATE change	4838.34		3323.72	33258	27751	436.38	169.47	175.82	8.47	4025		
MISS TO DATE change	6065.60	2949.50	2289.90	20740	396.10	22270						

4001.45	89635	103382	12518	91707	5481	436.38	169.47	175.82	8.47	4025	6969	7414
---------	-------	--------	-------	-------	------	--------	--------	--------	------	------	------	------