

REPORT  
ON  
WORK PERFORMED ON THE PROPERTY OF  
BOSWELL RIVER MINES LTD. (NPL)  
IN THE  
SWIFT RIVER AREA  
OF THE  
YUKON TERRITORY

## INDEX

Summary of Costs	1
Seigel & Associates Invoices	2
Arsenault Diamond Drilling Contract	5
Arsenault Diamond Drilling Invoices	6
MacDonald Consultants Ltd. Invoices	16
Consultant's Report on Drilling	21
Diamond Drilling Records	22

Appendix "B"

BOSWELL RIVER MINES LIMITED  
SUMMARY OF WORK PERFORMED ON  
OMO - LUX - TIDE - NEIL  
MAPS 105B-2 and 105B-3

TURAM SURVEY

Seigel & Associates (January 4-28-1971) - 20 days	\$ 6,272.93 ✓
Seigel & Associates	756.77 ✓
Camp Expense - 24 days @ \$125.00	3,000.00
Food and Lodging	1,440.00
McDonald Consultants #1229	3,740.30 ✓
	<hr/>
	15,210.00
	<hr/>

DRILLING

Arsenault Diamond Drilling (Jan 28 - April 5, 1971)	31,637.11
Camp Expense - 40 days @ \$125.00	5,000.00
Food and Lodging 200 man days @ \$10.00	2,000.00
McDonald Consultants - Feb #1250	3,223.02
McDonald Consultants - Mar #1264	2,362.02
McDonald Consultants - Apr. #1276	1,930.89
McDonald Consultants - Apr. #1277	12.49
McDonald Consultants - May #1287	155.62
	<hr/>
	46,321.15
	<hr/>
	\$61,531.15
	<hr/>

ORIGEL ASSOCIATED LIMITED  
 GEOPHYSICAL CONSULTANTS & CONTRACTORS  
 A DIVISION OF SCINTREX LIMITED

February 28, 1971

Invoice No. BC 10210

Job # 828

Boswell River Mines Ltd.  
 803 - 1177 West Hastings Street  
 Vancouver, B. C.

Attention: Mr. B. Ouillette

FOR PROFESSIONAL SERVICES RENDERED:

To execute A Turam electromagnetic survey in the Watson Lake area,  
 Yukon Territory on your behalf.

15 field crew production days @ \$275.00/day	\$4,125.00	
5 field crew standby days due to cold weather @ \$100.00/day	500.00	
3 days travel @ \$150.00/day	450.00	
	<u>\$5,075.00</u>	\$5,075.00

Expenses:

Telephone	\$15.95	
Shipping	259.48	
Rented truck	2.00	
Travel	800.35	
Food	11.25	
	<u>\$1089.03</u>	
Plus 10%	108.90	
	<u>\$1197.93</u>	1,197.93
Total		\$6,272.93
Less: Deposit		<u>2,000.00</u>
Balance due		\$4,272.93

*Approved*

Please Note: Charge for Mr. Crosby's consulting trip to follow.

Terms: Due when rendered. Any amounts outstanding after 30 days will  
 bear interest at the rate of 1% per month.

E. & O. E.

SEIGEL ASSOCIATED LIMITED  
GEOPHYSICAL CONSULTANTS & CONTRACTORS  
A DIVISION OF SCINTREX LIMITED

March 31, 1971

Invoice No. BC 10308

Job No. 828

Boswell River Mines Limited  
803 - 1177 West Hastings Street  
Vancouver, B. C.

Attention: Mr. B. Quillette

FOR PROFESSIONAL SERVICES RENDERED:

Consulting trip by Mr. R. O. Crosby to Watson Lake, Yukon Territory  
January 25 to January 28, 1971 inclusive.

3 1/2 days @ \$150.00/day \$525.00

Expenses:

Lodging	\$20.00
Food	18.70
Transportation	<u>172.00</u>
	\$210.70
Plus 10%	<u>21.07</u>
	\$231.77

231.77

Total

\$756.77

*Handwritten:*  
Paid  
Checking  
on terms.

*Handwritten:*  
P/P/00

See Our Invoice # BC 10210

Terms; Due when rendered. Any amounts outstanding after 30 days  
will bear interest at the rate of 1% per month.

MACDONALD CONSULTANTS LTD.

SUITE 12 - 425 HOWE STREET, VANCOUVER 1, B. C.

January 31, 1971  
 Job No. 294  
 Invoice No. 1229

Boswell River Mines Ltd.  
 803 - 1177 West Hastings Street  
 Vancouver 1, B. C.

PROFESSIONAL SERVICES FOR JANUARY, 1971

H. Wober	7 2/3 days @ \$150.00/day	\$1,150.00	CONSULTANTS
J. P. Henry	1 month @ \$1,450.00/month	1,450.00	SUP-ENC-LOGS
E. A. Burnett	10 1/2 days @ \$1,000.00/month	456.52	TURAM SURVEY
		<u>\$3,056.52</u>	

EXPENSES:

E. A. Burnett, Expenses	\$ 21.25	
H. Wober, Expenses	29.25	TURAM
B. C. Telephone Co.	2.10	SURVEY
C.P. Air	271.00	
C.P. Air	5.00	
Batteries for Ultra Violet Lamp	13.23	
B. C. Telephone Co.	7.30	
Magnetometer Rental - 9 days @ \$10/day	90.00	
Rental on Brunton Compass & Yoke	5.30	
Rental on Miscellaneous Field Equipment	24.81	
Drafting Supplies taken by J. P. Henry	37.54	
Distribution of Head Office	177.00	
	<u>683.78</u>	
		<u>\$3,740.30</u>

## A. ARSENAULT DIAMOND DRILLING LTD.

Box 1858 Whitehorse, Y.T.

December 23, 1970

Boswell River Mines Ltd. (N.P.L.)  
803 - 1177 West Hastings Street  
Vancouver, B. C.

Dear Sirs:

Your letter dated December 17, 1970 inviting bids on 2,000 feet of B.Q. wireline diamond drilling on your Swift River property is hereby acknowledged.

As previously discussed with you, we hereby submit a cost plus proposal for your initial program on the following basis:


1. Equipment rental \$1.00 per foot.
2. Administration supervision \$1.00 per foot.
3. All cost of direct labor, and drilling supplies plus 15%.

All costs to be payable upon presentation of invoices and labor daily reports.

Hoping this will be meeting with your approval.

Yours very truly,

A. ARSENAULT DIAMOND DRILLING LTD.



A. Arsenault, President

ARSENAULT DIAMOND DRILLING LTD.  
P.O. BOX 1858,  
WHITEHORSE, YUKON.

STATEMENT OF ACCOUNT

Boswell River Mines Ltd. (NPL)  
#803 - 1177 West Hastings Street,  
Vancouver, B.C.

---

April 26, 1971	Invoice - Supplies	3,178.86
May 3rd, 1971	Supplies	1,727.55
April 26, 1971	Payroll	16,564.11
May 3rd, 1971	Payroll	1,697.97
May 3rd, 1971	Advances	1,623.00
April 27, 1971	Bits	5,827.09
April 29, 1971	Bits	524.86
April 30, 1971	Bits	948.84
May 10, 1971	Recovery	(328.80)
April 29, 1971	Recovery	(126.37)
		<hr/>
		31,637.11
		<hr/> <hr/>

A. ARSENAULT DIAMOND DRILLING  
P.O. BOX 1858,  
WHITEHORSE, YUKON.

April 26th, 1971

Boswell River Mines Ltd. (NPL)  
#803 - 1177 West Hastings Street,  
Vancouver 1, B.C.

---

Northern Metallic Sales	267.70
Thressen Equipment	530.00
Jacobs Industries	90.28
General Enterprises	360.10
Cdn. Longyear - Misc. Sup.	179.60
A. J. Forsyth	23.95
Gordies Trucking	83.45
Nelsons	30.40
C.P.A.	108.60
Misc.	49.34
Geraphy - Fuel	43.20
Cdn Freightways	110.61
White Pass	435.20
Beaver Lumber	31.80
Fred MacDonald	<u>420.00</u>
	2,764.23
15%	<u>414.63</u>
	<u><u>3,178.86</u></u>

A. ARSENAULT DIAMOND DRILLING LTD.  
 P.O. BOX 1858,  
 WHITEHORSE, YUKON.

May 3rd, 1971

Boswell River Mines Ltd. (NPL)  
 803 - 1177 West Hastings Street,  
 Vancouver, B.C.

---

Supplies

1	Camp Stove & adapter	16.90
1	Bag Caustic Soda (Cdn. L.)	6.85
5	Bags Quick Seal (Cdn. L.)	92.50
1	10 x 12 Mud Shack - (Gen. Ent.)	320.00
20	UJ & WD Clamps	14.80
2	pails Hydraulic Oil	20.52
	Freight re hoses & tubing Cdn. Freightways	465.26
	Freight re tubing Cdn. Freightways	87.49
	Cdn. Longyear - 50 bags Quick Gel	180.00
	3 bags Tannex	64.50
	3 bags Cellex	<u>233.40</u>
		1,502.22
	15%	<u>225.33</u>
		<u><u>1,727.55</u></u>

A.ARSENAULT DIAMOND DRILLING LTD.  
P.O. BOX 1858,  
WHITEHORSE, YUKON.

May 3rd, 1971

Boswell River Mines Ltd (NPL)  
803 - 1177 West Hastings Street,  
Vancouver, B.C.

---

Payroll to April 10th, including holiday for period	1,476.50
15%	<u>221.47</u>
TOTAL	<u><u>\$1,697.97</u></u>

A. ARSENAULT DIAMOND DRILLING LTD.  
P.O. BOX 1858,  
WHITEHORSE, YUKON.

May 3rd, 1971

Boswell River Mines Ltd. (NPL)  
803 - 1177 West Hastings Street,  
Vancouver, B.C.

---

Re: Administration Supervision

Hole# 1      665  
# 2      497  
# 3      461

1,623 @ \$1.00

\$1,623.00

*\$ 377 refer to April 1971*

## A. ARSENAULT DIAMOND DRILLING

P.O. BOX 1858,  
WHITEHORSE, YUKON.

March 31, 1971

Boswell River Mines Ltd. (NPL)  
#803 - 1177 West Hastings Street,  
Vancouver, B.C.

9	BQ Bits	#76708-09-10-11-12 7614-15-16-19	@156.22	1,405.98
4	BQ Bits	#63266-67-68-71	@147.94	591.76
6	BQ Bits	#63274-75-79-81 63282-84	@148.06	888.36
4	BQ Bits	#650320-34-35-36	@149.27	597.08
6	Tricone Bits	- 3 7/8	@ 65.00	372.00
3	NX Shoes	#67511-12-14	@ 91.80	275.40
1	BX shoes	#94714	@101.25	101.25
2	NX shoes	#39698-71462	@127.80	255.60
1	HW Shoe	#59111	@218.70	218.70
4	BW Shoes	#68826-27-28-29	@ 76.80	307.20
4	BW Shoes	#72568-70-71-73	@ 76.80	307.20
1	Used Shoe	#8734	@ 84.99	84.99
1	BQ Shell	#37216	@218.38	218.38
1	BQ Shell	#8673	@ 94.00	94.00
1	Shell-used	#35984	@109.19	109.19
				<u>5,827.09</u>

A. ARSENAULT DIAMOND DRILLING,  
P.O. BOX 1858,  
WHITEHORSE, YUKON.

March 31, 1971

Boswell River Mines Ltd.,  
#803 - 1177 West Hastings Street,  
Vancouver, B.C.

1	BQ Shell	#72376		128.00
3	BQ Bits	#76713-17-18	@156.22	468.66
1	H Shoe	#69425		218.70
				<u>815.36</u> DR
LESS:				
	Recovery as per attached			126.37 ✓ CR
				<u>688.99</u>
LESS:				
Bits previously charged to job but now in stock				
1	BW Shoe	#72573	71.80	
1	HW Shoe	#59111	218.70	
				<u>290.50</u> CR
				<u>398.49</u>

ARSENAULT DIAMOND DRILLING LTD.  
P.O. BOX 1858,  
WHITEHORSE, YUKON.

April 30th, 1971

Boswell River Mines Ltd.(NPL)  
#803 - 1177 West Hastings Street,  
Vancouver, B.C.

To charge 15% on bits used Re: following invoices:

April 27, 1971	5,711.33	
May 3, 1971	77.18	1071.09
May 3, 1971	38.58	
April 29, 1971	398.49	
	<u>6,225.58</u>	
	15%	<u>948.84</u> ✓
		<u><u>7,174.42</u></u>

ARSENAULT DIAMOND DRILLING LTD.  
P.O. BOX 1858,  
WHITEHORSE, YUKON.

May 10th, 1971

Boswell River Mines Ltd. (NPL)  
803 - 1177 West Hastings Street,  
Vancouver, B.C.

---

To credit you with recovery of Bits as per Canadian Longyear invoice

# 1321734	167.02 ✓ 12/4
# 1321732	<u>118.89 ✓ 12/4</u>
	285.91
15%	<u>42.89</u>
Total	\$ <u><u>328.80</u></u>

✓

*Bits located and for recovery in June 1971.*

50

# MACDONALD CONSULTANTS LTD.

SUITE 12 - 425 HOWE STREET. VANCOUVER 1, B.C.

February 28, 1971

Job No. 294

Invoice No. 1250

Boswell River Mines Ltd.  
803 - 1177 West Hastings Street  
Vancouver 1, B.C.

PROFESSIONAL SERVICES FOR FEBRUARY, 1971

H. Wober	6½ days @ \$150.00/day
E. A. Burnett	5/8 day @ \$1000.00/mon.
P. Henry	1 month @ \$1450.00/mon.

\$ 975.00	<i>Consultants</i>
27.17	<i>Laram</i>
1450.00	<i>Sup. Eng. &amp; Geology</i>
	<u>\$2452.17</u>

EXPENSES:

Bondar-Clegg & Co. Ltd.	\$ 36.00
H. Wober, Expenses	19.30
- C. P. Air	145.00
- C. P. Air	154.00
B. C. Telephone Co.	19.75
- C. P. Air	154.00
Riley's DataShare Int. Ltd.	80.64
Photo Copies 49 only @ 15¢/ea.	7.35
Field Equipment Rental	24.81
Distribution of Head Office	130.00

	<u>770.85</u>
	<u>\$3223.02</u>

*Laram Survey*

MACDONALD CONSULTANTS LTD.

SUITE 12-425 HOWE STREET, VANCOUVER 1, B.C.

March 31, 1971  
 Job No. 294  
 Invoice No. 1264

Boswell River Mines Ltd.  
 803 - 1177 West Hastings St.  
 VANCOUVER 1, B.C.

PROFESSIONAL SERVICES FOR MARCH, 1971

-February:

E. A. Burnett 1 day @ \$1000.00/mon.  
 J. P. Henry 1 month @ \$1450.00/mon.  
 J. L. McDonald 3/4 day @ \$95.00/day  
 H. Wober 3 days @ \$150.00/day

\$ 43.48	<i>Turcom</i>	
1450.00	<i>Dep. Eng. Head.</i>	
71.25	<i>Turcom</i>	
450.00	<i>consultant</i>	\$2014.73
<hr/>		

EXPENSES:

H. Wober, Expenses  
 E. A. Burnett, Expenses  
 Star Motors  
 B. C. Telephone Co.  
 VanCal Reproductions Ltd.  
 Photo Copies - 144 only @ 15¢  
 Field Equipment  
 Distribution of Head Office

28.20	
16.95	
4.00	
70.00	
45.73	
21.60	
24.81	
136.00	347.29
<hr/>	
	<u>\$2362.02</u>

*A/P 100*

MACDONALD CONSULTANTS LTD.  
 SUITE 12 - 425 HOWE STREET, VANCOUVER 1, B. C.

April 30, 1971  
 Job No. 294  
 Invoice No. 1276

Boswell River Mines Ltd.  
 803 - 1177 West Hastings Street  
 Vancouver 1, B. C.

PROFESSIONAL SERVICES FOR APRIL, 1971

J. P. Henry	19 1/2 days @ \$1,450.00/month	\$1,229.35
E. A. Burnett	1/4 day @ \$1,000.00/month	<u>10.87</u>
		\$1,240.22

EXPENSES:

Bondar-Clegg & Co. Ltd.	\$26.75	
J. P. Henry, Expenses	10.25	
J. P. Henry, Expenses	26.44	
J. P. Henry, Expenses	10.00	
J. P. Henry, Expenses	39.99	
C. P. Air	308.00	
B. C. Telephone Co.	43.10	
C. P. Air	95.00	
C. P. Air	21.89	
Photo Copies - 95' only @ 15¢/copy	14.25	
Equipment Rental	16.00	
Distribution of Head Office	<u>79.00</u>	\$ 690.67
		\$1,930.89

MACDONALD CONSULTANTS LTD.  
SUITE 12-425 HOWE STREET, VANCOUVER 1, B. C.

April 30, 1971  
Job No. 294-2  
Invoice No. 1277

Boswell River Mines Ltd.  
803 - 1177 West Hastings Street  
Vancouver 1, B. C.

PROFESSIONAL SERVICES FOR APRIL, 1971

EXPENSES:

E. A. Burnett, Expenses	\$ 3.00
J. P. Henry, Expenses	5.34
J. P. Henry, Expenses	3.25
Xerox Copies - 6 only @ 15¢/copy	<u>.90</u>
	\$12.49

# MACDONALD CONSULTANTS LTD.

SUITE 12 - 425 HOWE STREET, VANCOUVER 1, B.C.

May 31, 1971  
 Job No. 294  
 Invoice No. 1287

Boswell River Mines Ltd.  
 803 - 1177 West Hastings St.  
 VANCOUVER 1, B.C.

PROFESSIONAL SERVICES FOR MAY, 1971

H. Wober	1/3 day @ \$150.00/day	\$50.00	
J. L. McDonald	3/8 day @ \$95.00/day	35.63	\$85.63
		<hr/>	

EXPENSES:

Bondar-Clegg & Co. Ltd.	\$12.50	
B. C. Telephone Co.	38.35	
VanCal Reproductions Ltd.	16.64	
Distribution of Head Office	2.50	69.99
		<hr/>
		<u>\$155.62</u>

*Consultant Fee*

Cash Received *LB*  
 B.C. Tel. Co. *LB*  
 VanCal *LB*  
 Bondar-Clegg *LB*

## MACDONALD CONSULTANTS LTD.

SUITE 12 - 425 HOWE STREET, VANCOUVER 1, B.C.

May 13, 1971

Boswell River Mines Ltd.  
803 - 1177 West Hastings St.  
Vancouver 1, B.C.

Attention: Mr. B. Ouellette, President.

Dear Sir:

Re: Diamond Drillhole No. 71-3,  
OMO #7 Claim, Swift River, Y. T.

The ground geophysical work carried out during the last winter on the OMO group of mineral claims was followed up by drilling in January to April, 1971, when it was stopped to wait until conditions after the breakup period would allow continuance of the exploration work on the Swift River property.

Diamond drillhole No. 71-3 encountered a small intersection of silver-lead-zinc mineralization. The section, sampled and assayed from 442.0 to 443.5 feet, gave the following assay values:

Silver	3.7 oz./ton
Lead	1.3%
Zinc	1.2%

The area of the drillholes is underlain by Cambrian rocks of black argillite, graphitic argillite, graphite schist, dolomite, and limestone between two branches of the Swift River fault system separating the area from the Cassiar Batholith to the north and Mississippian rocks to the south.

Veintype silver-lead-zinc deposits are known to exist in a similar environment on the eastern margin of the Cassiar Batholith. This is the first time that mineralization of this kind has been encountered in the same formation on the western margin of the batholith.

The significance of the assay results is mainly the favourable silver-lead ratio of 2.85 to 1.

.../2

Boswell River Mines

-2-

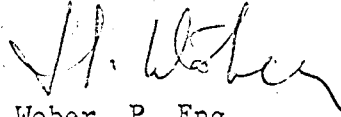
May 13, 1971

In view of these results, the area should be given attention as soon as the snow is gone. Prospecting, detailed mapping, and geochemical work in the northern and footwall portion of the formation, which is to a lesser extent covered by glacial till, should be carried out. The northern portion is also underlain by more favourable limestone.

This work should be carried out parallel to the exploration work and drilling planned on the other targets of the Swift River property.

Yours very truly,

MACDONALD CONSULTANTS LTD.



H. Wober, P. Eng.

HHW/mb

## DIAMOND DRILL RECORD

McDONALD CO. (CANADA) LTD.  
SUITE 12 - 425 HOWE STREET  
VANCOUVER 1, B.C.

PROPERTY BOSWELL RIVER MINESHOLE No. 71-1

DIP TEST		
		Angle
Footage	Reading	Corrected
Collar	-45°	

Hole No. 71-1 Sheet No. 1 Lat. 52+00 E Total Depth 665  
 Section  Dep. 9+50 N Logged By H. Wober  
 Date Begun Feb. 1, 1971 Bearing N. 20 E Claim   
 Date Finished Feb. 21, 1971 Elev. Collar 3490 Core Size B.Q.

DEPTH	DESCRIPTION	SAMPLE No.	WIDTH OF SAMPLE				Rec.
0 - 212'	OVERBURDEN Recovered core from boulders mostly granitic material. Black sand in sludge around 200' close to bedrock.						
212 - 230'	Thin bedded dark grey to black slate, moderately schistose, graphitic. 224 - 224.8 limy argillite with minor fine diss-py. beds locally contorted; interbedded thin seams of carbonate, graphitic partings slickensided, very minor pyrrhotite on widely scattered seams and fractures, bedding angle 60 - 70° to core axis.						12.4'
230 - 250'	As above. At 233': 0.2' breccia cemented with quartz and carb. and pyrrh. + py. same at 244' 247': 0.5" SiO <sub>2</sub> - carb. veinlet, minor pyrrh. + py. 249': 1" " " " "						11.6'

# DIAMOND DRILL RECORD

PROPERTY BOSWELL RIVER MINES

HOLE No. 71-1

DIP TEST		
Footage	Angle	
	Reading	Corrected

Hole No. .... Sheet No. 2 Lat. .... Total Depth. ....  
 Section ..... Dep. .... Logged By. H. Wober  
 Date Begun ..... Bearing ..... Claim .....  
 Date Finished ..... Elev. Collar ..... Core Size .....

DEPTH	DESCRIPTION	SAMPLE No.	WIDTH OF SAMPLE	<i>Au</i>	<i>Ag</i>	<i>Cu</i>	Rec.
250 - 268	Thin bedded, <u>latey graphitic argillite.</u> Bedding angle 80 - 90°; microfold at 254. Interbedded thin calcareous seams.						7.5'
268 - 276	Almost no core recovery, sand, <u>fault?</u> quartz - carb. - vein with py. + pyrrh. on h.w. & f.w.						0.3'
276 - 287	As 250 - 268.						2.0'
287 - 289	" "						0.2'
289 - 292	" "						0.3'
	All core above very broken.						
292 - 340	BLACK SAND Strongly magnetic and calcareous (HCl test). At 298 fragments of rock as above + SiO <sub>2</sub> veinlet, pyrrh. Sand contains considerable magnetite grains. Fine-grained and uniform in grain size throughout Traces of sulphide grains (?) Volume recovered: 1.5" x 1.5" x 20.8' Test for possibility of abrasion from drillrods.	5151	41'	<i>T</i>	<i>112</i>	<i>102</i>	

# DIAMOND DRILL RECORD

PROPERTY BOSWELL RIVER MINES

HOLE No. 71-1

DIP TEST		
Footage	Angle	
	Reading	Corrected

Hole No. .... Sheet No. 2 ..... Lat. .... Total Depth .....  
 Section ..... Dep. .... Logged By. H. Wober .....  
 Date Begun ..... Bearing ..... Claim .....  
 Date Finished ..... Elev. Collar ..... Core Size .....

DEPTH	DESCRIPTION	SAMPLE No.	WIDTH OF SAMPLE	<i>A<sub>w</sub></i>	<i>A<sub>f</sub></i>	<i>C<sub>w</sub></i>	Rec.
250 - 268	Thin bedded, latey graphitic argillite. Bedding angle 80 - 90°; microfold at 254. Interbedded thin calcareous seams.						7.5'
268 - 276	Almost no core recovery, sand, <u>fault?</u> quartz - carb. - vein with py. + pyrhh. on h.w. & f.w.						0.3'
276 - 287	As 250 - 268.						2.0'
287 - 289	" "						0.2'
289 - 292	" "						0.3'
	All core above very broken.						
292 - 340	BLACK SAND Strongly magnetic and calcareous (HCl test). At 298 fragments of rock as above + SiO <sub>2</sub> veinlet, pyrhh. Sand contains considerable magnetite grains. Fine-grained and uniform in grain size throughout Traces of sulphide grains (?) Volume recovered: 1.5" x 1.5" x 20.8' Test for possibility of abrasion from drillrods.	5151	41'	<i>T</i>	<i>112</i>	<i>102</i>	





# DIAMOND DRILL RECORD

McDONALD & SUTANIS LTD.  
 SUITE 12 - 725 HICKEY STREET  
 VANCOUVER 1, B.C.

PROPERTY BOSWELL RIVER MINES

HOLE No. 71-1

DIP TEST		
Footage	Angle	
	Reading	Corrected

Hole No. .... Sheet No. 5 Lat. .... Total Depth .....  
 Section ..... Dep. .... Logged By P. Henry .....  
 Date Begun ..... Bearing ..... Claim .....  
 Date Finished ..... Elev. Collar ..... Core Size .....

DEPTH	DESCRIPTION	SAMPLE No.	WIDTH OF SAMPLE					Rec.
508.5 - 517	Graphitic schist, dark grey, fine carb. stringers. Bedding angle 75 - 80°							8.5'
517 - 521.4	Sand as before. No core, recovered as sludge. Volume: 3/4" x 1.5" x 5.2'							
521.4 - 522	Graphite schist, black, broken							0.6'
522 - 564	Sand as before. No core, recovered as sludge. Volume: 3/4" x 1.5" x 42.2'							
564 - 569.5	Broken, not as graphitic as usual; argillite Quartz stringer 567.2 - 567.5'							4'
569.5 - 592	Sands as before. No core, recovered as sludge. Volume: 3/4" x 1.5" x 22.5'							
592 - 594	Broken, black, graphitic schist. Bedding angle 75 - 80°							

# DIAMOND DRILL RECORD

MacDONALD CONSULTANTS LTD.  
SUITE 12-425 HOWE STREET  
VANCOUVER 1, B.C.

PROPERTY BOSWELL RIVER MINES

HOLE No. 71-1

DIP TEST		
Footage	Angle	
	Reading	Corrected

Hole No. .... Sheet No. 6 ..... Lat. .... Total Depth. ....  
 Section ..... Dep. .... Logged By P. Henry .....  
 Date Begun ..... Bearing ..... Claim .....  
 Date Finished ..... Elev. Collor ..... Core Size .....

DEPTH	DESCRIPTION	SAMPLE No.	WIDTH OF SAMPLE				Rec.
594 - 613.4	Sand as before. No core, recovered as sludge. Volume: 3/4" x 1.5" x 20'						
613.4 - 614	Graphitic schist, very broken						0.5'
614 - 621	Sand as before. No core, recovered as sludge. Volume: 3/4" x 1.5" x 9'						
621 - 633	Graphitic schist, black, carb. stringers, angle 75 - 80°; minor py.						12'
633 - 654	Sand as before. No core, recovered as sludge. Volume: 1" x 1.5" x 23'						
654 - 656	Graphitic shale, grey to black						1'
656 - 657	Sands as before. No core, recovered as sludge. Volume: 1" x 1.5" x 1.5'						
657 - 660	Graphitic shale and argillites, grey to black						3'



# DIAMOND DRILL RECORD

PROPERTY BOSWELL RIVER MINES

HOLE No. 71-2

DIP TEST		
Footage	Angle	
	Reading	Corrected
Collar	-46°	

Hole No. 71-2 Sheet No. 1 Lat. S 6+85 Total Depth 498'  
 Section \_\_\_\_\_ Dep. W 48+00 Logged By P. Henry & H. Mober  
 Date Begun March 4, 1971 Bearing \_\_\_\_\_ Claim \_\_\_\_\_  
 Date Finished March 22, 1971 Elev. Collar 3470 Core Size B.Q.

DEPTH	DESCRIPTION	SAMPLE No.	WIDTH OF SAMPLE				Rec.
0 - 47'	Overburden. Sand, gravel, broken granitic boulders.						
47 - 55	Black, broken, graphitic argillites.						2.5'
55 - 73.5	"Black Sand." Not calcareous, magnetic, minor sulphides. Sand fine-grained, uniform in size. No core, recovered as sludge. Volume: 1" x 1.5" x 16.0'						
73.5 - 74	Broken, thin-bedded argillites						0.5'
74 - 76	Gouge, blue-grey (fault?)						0.4'
76 - 76.2	Graphite schist						0.2'
76.2 - 84	"Black sand" as above, Volume: 1" x 1.5" x 8.5'						
84 - 85.2	Black graphitic schist, broken.						1.0'
85.2 - 101	"Black sand" as above, Volume: 1" x 1.5" x 17'						









# DIAMOND DRILL RECORD

McDONALD & DEANIS LTD.  
 5116 12-1/2th AVENUE STREET  
 VANCOUVER 1, B.C.

PROPERTY BOSWELL RIVER MINES

HOLE No. 71-2

DIP TEST		
Footage	Angle	
	Reading	Corrected

Hole No. \_\_\_\_\_ Sheet No. 6 Lat. \_\_\_\_\_ Total Depth \_\_\_\_\_  
 Section \_\_\_\_\_ Dep. \_\_\_\_\_ Logged By P. Henry  
 Date Begun \_\_\_\_\_ Bearing \_\_\_\_\_ Claim \_\_\_\_\_  
 Date Finished \_\_\_\_\_ Elev. Collar \_\_\_\_\_ Core Size \_\_\_\_\_

DEPTH	DESCRIPTION	SAMPLE No.	WIDTH OF SAMPLE				Rec.
182 - 194	Slate; black, graphitic. Bedding angle 75-80° Carb. veins 188.1-1/8"; 188.5-1/4"; 189.0-1/8"; 190-1/2" @ 80°						3.5'
194 - 196	Argillites - grey						2.0'
196 - 198	Breccia; graphitic						0.8'
198 - 200	Slate; black, graphitic						2.5'
200 - 201.5	Breccia						1.5'
201.5 - 203	Slate; black, graphitic; slickensides. Angle 70-75° 202.4 - 203: 1/2" carb. stringer						2'
203 - 209.5	Slate; grey, graphitic. @ 205.0 - 205.8, many carb. stringers Angle 75°						6.5'
209.5 - 210.2	Breccia						
210.2 - 215	Black to grey graphitic slate						5'

# DIAMOND DRILL RECORD

MacDONALD CONSULTANTS LTD.  
SUITE 12-425 HUME STREET  
VANCOUVER 1, B.C.

PROPERTY BOSWELL RIVER MINES

HOLE No. 71-2

DIP TEST		
Footage	Angle	
	Reading	Corrected

Hole No. .... Sheet No. 7 ..... Lat. .... Total Depth. ....  
 Section ..... Dep. .... Logged By P. Henry .....  
 Date Begun ..... Bearing ..... Claim .....  
 Date Finished ..... Elev. Collar. .... Core Size .....

DEPTH	DESCRIPTION	SAMPLE No.	WIDTH OF SAMPLE			Rec.
215 - 215.8	Breccia					0.8'
215.8 - 219.6	Schist; black, graphitic. Sparse sulphides start at 217. Bedding angle 75-80°					4.0'
219.6 - 220	Breccia					0.4'
220 - 244	Slates; black to grey					18.0'
244 - 248	Sands as before. Volume: 1" x 1.5" x 2'					
248 - 253.5	Schist; black, graphitic. Diss. sulphides					4.5'
253.5 - 257	Sands as before, minor sulphides. Volume: 1" x 1.5" x 5'					
257 - 262	Schist; black, graphitic. Many carb. stringers, Diss. sulphides					4.2'
262 - 263	Sands as before. Volume: 1" x 1.5" x 1.5'					

# DIAMOND DRILL RECORD

MACDONALD GOLD MINES LTD.  
SUITE 12-05 HOWE STREET  
VANCOUVER 1, B.C.

PROPERTY BOSWELL RIVER MINES

HOLE No. 71-2

DIP TEST		
Footage	Angle	
	Reading	Corrected

Hole No. .... Sheet No. 8 .... Lat. .... Total Depth ....  
 Section ..... Dep. .... Logged By P. Henry ....  
 Date Begun ..... Bearing ..... Claim .....  
 Date Finished ..... Elev. Collar ..... Core Size .....

DEPTH	DESCRIPTION	SAMPLE No.	WIDTH OF SAMPLE			Rec.
263 - 287.3	Schist; black, graphitic. Sulphides increasing.					26'
287.3 - 291.6	Sands as before. Volume: 3/4" x 1.5" x 3'					
291.6 - 300	Schist; black, graphitic. Minor sulphides.					10.0'
300 - 318.4	Schist; black to grey, graphitic. Minor sulphides.					18.0'
318.4 - 337.5	Schist; black to grey, graphitic. Sulphides					17.3'
337.5 - 340	Sands as before, with sulphides					
340 - 351.5	Slates; grey. Sulphides.					11.5'
357 - 360	Sands as before. Sulphides minor					
360 - 363	Slates; broken, qtz. Sulphides.					0.5'
	362 - 362.5: Breccia.					

# DIAMOND DRILL RECORD

PROPERTY BOSWELL RIVER MINES

HOLE No. 71-2

DIP TEST		
Footage	Angle	
	Reading	Corrected

Hole No. .... Sheet No. 9 .... Lat. .... Total Depth ....  
 Section ..... Dep. .... Logged By H. Wober ....  
 Date Begun ..... Bearing ..... Claim .....  
 Date Finished ..... Elev. Collar ..... Core Size .....

DEPTH	DESCRIPTION	SAMPLE No.	WIDTH OF SAMPLE				Rec.
363 - 368	Contorted schist; calcareous with graphitic bedding planes. Blebs of pyrite.						4'
368 - 394	Black Sand as before, somewhat magnetic but not as strong as in 71-1. Rec. by volume 1.2" x 1.5" x 17'						
394 - 395	Contorted graphitic schist						1'
395 - 398	Thin-bedded, soft argillite (mudstone). Black with calcite veinlets; py. and pyrrh. in blebs in calc. veinlets.						3'
398 - 400	Contorted graphitic schist, very broken Calcite veinlets + SiO <sub>2</sub> + pyrrh. + py.						3.5'
400 - 406	Black Sand, not calcareous. <sup>±</sup> Magnetic. Volume: 1.2" x 1.5" x 3.7'						
406 - 412.3	Thin-bedded graphitic schist (argillaceous)						5.5'
412.3 - 420	Black Sand. Slightly magnetic. Vol.: 1.3" x 1.5" x 6.8'						

# DIAMOND DRILL RECORD

McDONALD CONSULTANTS LTD.  
SUITE 12-415 HOWE STREET  
VANCOUVER 1, B.C.

PROPERTY BOSWELL RIVER MINES

HOLE No. 71-2

DIP TEST		
Footage	Angle	
	Reading	Corrected

Hole No. .... Sheet No. 10 Lat. .... Total Depth .....

Section ..... Dep. .... Logged By H. Wober

Date Begun ..... Bearing ..... Claim .....

Date Finished ..... Elev. Collar ..... Core Size .....

DEPTH	DESCRIPTION	SAMPLE No.	WIDTH OF SAMPLE			Rec.
420 - 429.6	Very broken graphitic schist, calcite veinlets, ' minor SiO <sub>2</sub> veinlets, about 1' of section sand.					
429.6 - 431	0.5' broken graphitic schist + 1' black sand, calc.					
431 - 435	Broken-up, argillaceous, graphitic schist; 0.5' black calc. sand at end of section. C.A. 70-80° Some py. and pyrrh. in calc. seams and bedding veins.					1.0'
435 - 436.5	Soft graphitic argillite					1.5'
436.5 - 450	"Black Sand"; non-magnetic.					
450 - 453	Thin-bedded graphite schist with calc. beds					3'
453 - 456.6	"Black Sand"					
456.6 - 486	Thin-bedded graphite schist, some calcite veinlets cutting bedding at steep angles. Calcite and py. crystals in thin veinlet at 476.					25'





# DIAMOND L. L. L. RECORD

MCDONALD CON. UTANTS LTD.  
SUITE 12-45 HAVRE STREET  
VANCOUVER 1, B.C.

PROPERTY Boswell Run # 234

HOLE No. 71-3

DIP TEST		
Footage	Angle	
	Reading	Corrected

Hole No. \_\_\_\_\_ Sheet No. 2 Lat. \_\_\_\_\_ Total Depth \_\_\_\_\_  
 Section \_\_\_\_\_ Dep. \_\_\_\_\_ Legged By \_\_\_\_\_  
 Date Begun \_\_\_\_\_ Bearing \_\_\_\_\_ Claim \_\_\_\_\_  
 Date Finished \_\_\_\_\_ Elev. Collor. \_\_\_\_\_ Core Size \_\_\_\_\_

DEPTH	DESCRIPTION	SAMPLE No.	WIDTH OF SAMPLE	Rec	
<u>133.5 - 144</u>	<u>SHALE FINE GRAINED, OXIDIZED</u>			<u>11.5</u>	
<u>144 - 168.4</u>	<u>SLATE LIGHT GRAY Slickensides SOME GRAPHITIC PORTIONS</u>			<u>23.0</u>	
<u>168.4 - 180.1</u>	<u>SLATE GRAPHITIC BLUE BLACK VERY BROKEN BEDDING <math>\downarrow 70^\circ</math></u>			<u>7.5</u>	
<u>180.1 - 183.3</u>	<u>SANDS DARK GRAY SOME GRAPHITIC FRAG. VOLUME <math>3/4 \times 1/2 \times 2.2'</math></u>				
<u>183.3 - 184</u>	<u>SLATE COARSE GRAINED GRAPHITIC DARK GRAY</u>			<u>0.7'</u>	
<u>184 - 195.5</u>	<u>SHALE FINE GRAINED BLEACHED SOME COARSE DARK SECTIONS (DOLOMITE ???) RUSHED @ 188.8 - 189.0</u>			<u>12.0</u>	
<u>195.5 - 198.5</u>	<u>SLATE DARK GRAY GRAPHITIC BEDDING <math>\downarrow 80^\circ - 85^\circ</math></u>			<u>3.0</u>	
<u>198.5 - 213</u>	<u>SLATE VERY DARK GRAPHITIC</u>			<u>15.0</u>	

# DIAMOND DRILL RECORD

McDONALD CONSULTANTS LTD.  
SUITE 12 - 495 HAVRE STREET  
VANCOUVER 1, B.C.

PROPERTY Beaulieu River #294

HOLE No. 71-3

DIP TEST		
Footage	Angle	
	Reading	Corrected

Hole No. .... Sheet No. 3 Lat. .... Total Depth. ....  
 Section ..... Dep. .... Logged By. ....  
 Date Begun ..... Bearing ..... Claim .....  
 Date Finished ..... Elev. Collor. .... Core Size .....

DEPTH	DESCRIPTION	SAMPLE No.	WIDTH OF SAMPLE	Rise	
215 - 214	SAND grey FINE GRAINED VOLUME 3/4 x 1/2 x 1.2				
214 - 222.5	SLATE DARK GREY COARSE GRAINED MINOR SULPHIDES BEDDING @ 75°			8.0	
222.5 - 224	BRÉCCIA LIGHT GREY CALCITIC.			1.5	
224 - 226	SLATE GRAPHITIC GREY COARSE GRAINED			2.0	
226 - 226.7	SCHIST GRAPHITIC BROWN BLACK			0.7	
226.7 - 233	SLATE LIGHT GREY SLIGHTLY GRAPHITIC FINE GRAINED SULPHIDES SAND SECTION @ 231.3 - 232.0 } GREY COARSE			6.5	
233.0 - 234.3	SLATE GRAPHITIC BLACK TO GRAY			1.3	
234.3 - 237.6	SCHIST BLACK GRAPHITIC VERY BROWN			3.3	

# DIAMOND D.L.L. RECORD

McDONALD CONSULTANTS LTD.  
SUITE 12 - 125 HOWE ST.  
VANCOUVER 1, B.C.

PROPERTY Boswell Road 0294

HOLE No. 21-3

DIP TEST		
Footage	Angle	
	Reading	Corrected

Hole No. .... Sheet No. 1 Lat. .... Total Depth. ....  
 Section. .... Dep. .... Logged By. ....  
 Date Begun. .... Bearing. .... Claim. ....  
 Date Finished. .... Elev. Collar. .... Core Size. ....

DEPTH	DESCRIPTION	SAMPLE No.	WIDTH OF SAMPLE	R.C.	
237.6 - 239	SAND BLACK FINE GRAINED CALCIC (HCL TEST) SLIGHTLY MAGNETIC VOLUME 1/2 x 1 1/2 x 1.4				
239 - 242	SCHIST BLACK GRAPHIC			3.0	
242 - 243.2	SAND BLACK FINE GRAINED CALCIC MAGNETIC VOLUME 3/4 x 1 1/2 x 1.2				
243.2 - 244	SCHIST BLACK GRAPHIC			0.5	
244 - 246.2	SAND SAME AS ABOVE VOLUME 1/2 x 1 1/2 x 2.2				
246.2 - 247	SCHIST BLACK BROWN GRAPHIC			1.6	
247 - 250.5	SANDS SAME AS ABOVE VOLUME 3/4 x 1 1/2 x 3.5				

# DIAMOND DRILL RECORD

MCDONALD CONSULTANTS LTD.  
SUITE 12-403 LOVELL BLDG  
VANCOUVER 1, B.C.

PROPERTY Bonanza River #294

HOLE No. 71-3

DIP TEST		
Footage	Angle	
	Reading	Corrected

Hole No. .... Sheet No. 5 Lat. .... Total Depth .....

Section ..... Dep. .... Logged By .....

Date Begun ..... Bearing ..... Claim .....

Date Finished ..... Elev. Collor. .... Core Size .....

DEPTH	DESCRIPTION	SAMPLE No.	WIDTH OF SAMPLE	R <sub>2</sub> C	
256.5 - 251.5	SCHIST - VERY GRAPHIC BLACK			1'	
251.5 - 254	SANDS - SAME AS BEFORE VOLUME 3/4 x 1/2 x 2.5				
254 - 255.4	SCHIST - GRAPHIC, SLICKS, BLACK			1.4'	
255.4 - 257.0	SANDS - SAME AS BEFORE VOLUME 1/2 x 1/2 x 1.5'				
257.0 - 262.5	SCHIST - BLACK GRAY GRAPHIC SLICKS/SIDES SHEARING & POSSIBLE FAULT			4.5'	
262.5 - 263.3	SANDS - SAME AS BEFORE VOLUME 1/2 x 1 1/2 x 1.4'				
263.3 - 265	SCHIST GRAPHIC SLICKS			1.5'	
265.0 - 269.2	SANDS SAME AS BEFORE VOLUME 1/2 x 1 1/2 x 4'				

# DIAMOND H. H. RECORD

McDONALD CONSULTANTS LTD.  
SUITE 12-408 BRIDGE ST.  
VANCOUVER 1, B.C.

PROPERTY Boswell River #284

HOLE No. 71-3

DIP TEST		
	Angle	
Footage	Reading	Corrected

Hole No. .... Sheet No. 6 Lot. .... Total Depth. ....  
 Section. .... Dep. .... Legged By. ....  
 Date Begun. .... Bearing. .... Cloim. ....  
 Date Finished. .... Elev. Collar. .... Core Size. ....

DEPTH	DESCRIPTION	SAMPLE No.	WIDTH OF SAMPLE	REC	
269.2 - 273	SCHIST - GRAPHIC BLACK SLICKS			4'	
273.0 - 301	SAND - FINE GRAINED GRAPHIC LIGHT GREY SOME OXIDATION			27'	
301 - 309	BRECCIA - GREY SOME GRAPHIC SECTIONS MANY CALCITE STRINGERS & INCLUSIONS			8.5'	
309 - 310	SAND - F.G. GREY			1'	
310 - 313	GOUGE - BROWN LIGHT GREY MATERIAL			3'	
313 - 317	SAND - LIGHT BROWN, CALCIC SOME MAGNETITE. VOLUME 3/1 1/2 x 5'				
317 - 313.6	BRECCIA GREY MANY CALCITIC INCLUSIONS			2.5'	
313.6 - 315	SAND - BROWN CARBONOUS FINE GRAINED VOLUME 1 x 1/2 x 1.4				

# DIAMOND DRILL RECORD

PROPERTY Bowling Green 294

HOLE No. 265

DIP TEST		
Footage	Angle	
	Reading	Corrected

Hole No. \_\_\_\_\_ Sheet No. 7 Lot. \_\_\_\_\_ Total Depth \_\_\_\_\_  
 Section \_\_\_\_\_ Dep. \_\_\_\_\_ Logged By \_\_\_\_\_  
 Date Begun \_\_\_\_\_ Bearing \_\_\_\_\_ Claim \_\_\_\_\_  
 Date Finished \_\_\_\_\_ Elev. Collor. \_\_\_\_\_ Core Size \_\_\_\_\_

DEPTH	DESCRIPTION	SAMPLE No.	WIDTH OF SAMPLE	REC
345 - 354	SLATE - GRAPHIC BEDDING $\frac{1}{2}$ 80° CALCIC FILLINGS QZ STRIPES SULPHIDES 351-351.5			9'
354 - 355	QZ STRIPES - SHALE INCLUSIONS SULPHIDES			1'
355 - 357.2	SAND - FINE GRAINED, BROWN, CALCIC VOLUME $\frac{3}{4} \times 1\frac{1}{2} \times 1.8$			
357.2 - 361	SLATE - BLACK GRAPHIC MINOR SULPHIDES			3.3
361 - 363	SANDS - GRAPHIC BROWN TO BLACK MAGNETIC $\frac{1}{2}$ CALCAREOUS VERY FINE GRAINED VOLUME $\frac{3}{4} \times 1\frac{1}{2} \times 2'$			
363 - 369	SLATE - GRAPHIC BLACK TO GRAY MINOR SULPHIDES			4'
369 - 370.5	SANDS F.G. BLACK TO BROWN VOLUME $\frac{3}{4} \times 1\frac{1}{2} \times 2'$			

DIAMOND DRILL RECORD

PROPERTY Boswell River #294

HOLE No. 71-33

DIP TEST		
Footage	Angle	
	Reading	Corrected

Hole No. \_\_\_\_\_ Sheet No. 8 Lat. \_\_\_\_\_ Total Depth \_\_\_\_\_  
 Section \_\_\_\_\_ Dep. \_\_\_\_\_ Logged By \_\_\_\_\_  
 Date Begun \_\_\_\_\_ Bearing \_\_\_\_\_ Claim \_\_\_\_\_  
 Date Finished \_\_\_\_\_ Elev. Collar \_\_\_\_\_ Core Size \_\_\_\_\_

DEPTH	DESCRIPTION	SAMPLE No.	WIDTH OF SAMPLE	REC
370.5 - 378.2	SLATE - GREY GRAPHIC FINE GRAINED BRACKEN SLICKS MINOR SULPHIDES			2.5'
378.2 - 381.6	SAND - BLACK TO BROWN VOLUME 1/2 x 1 1/2 x 4 1/2'			
381.6 - 383.9	SCHIST - GRAPHIC BLACK TONGUE @ 470-75°			2'
383.9 - 387.4	QTZ INCLUSIONS IN SLATE			0.4'
387.4 - 391	SLATE - GREY TO BLACK GRAPHIC BEDDING @ 80° QTZ STRINGER @ 386.8 - 387 QTZ STRINGER @ 387.9 - 390.3			5'
391 - 394	SANDS - BROWN CALCAREOUS VOLUME 3/4 x 1/2 x 1/2'			
394 - 395.5	SCHIST - GRAPHIC BLACK, VERY BROWN BEDDING @ 465°			1.5'

DIAMOND DRILL RECORD

PROPERTY Brown River #294

HOLE No. 21-3

DIP TEST		
Footage	Angle	
	Reading	Corrected

Hole No. .... Sheet No. 9 Lat. .... Total Depth .....

Section ..... Dep. .... Logged By .....

Date Begun ..... Bearing ..... Claim .....

Date Finished ..... Elev. Collar ..... Core Size .....

DEPTH	DESCRIPTION	SAMPLE No.	WIDTH OF SAMPLE				
395-398	QZ - MINOR SANDHIDES					2.5	
398-398.4	SCHIST - BLACK GRAPHIC SLICKS VERY BROKEN					0.4	
398.4-403.7	SANDS - DARK BROWN CALCAREOUS MAGNETIC VOLUME 3/4 x 1 1/2 x 1/3						
403.7-407	SCHIST - GRAPHIC BLACK BROWN					3'	
407-410	SANDS - GRAPHIC DARK BROWN TO BLACK VOLUME 3/4 x 1 1/2 x 3'						
410-413.5	GRAPHIC SCHIST ALMOST GOUGE BLACK					3.5	
413.5-417	SANDS - BLACK GRAPHIC MAGNETIC CALCAREOUS VOLUME 1" x 1 1/2 x 1'						
417-419	SCHIST - BLACK GRAPHIC VERY BROKEN SLICKENSIDES ALMOST GOUGE					2'	

# DIAMOND DRILL RECORD

PROPERTY Bonwill River "284"

HOLE No. 70-3

DIP TEST		
Footage	Angle	
	Reading	Corrected

Hole No. .... Sheet No. 10 ... Lat. .... Total Depth .....


Section ..... Dep. .... Legged By. ....

Date Begun ..... Bearing ..... Claim .....

Date Finished ..... Elev. Collor ..... Core Size .....

DEPTH	DESCRIPTION	SAMPLE No.	WIDTH OF SAMPLE				
<u>40-421</u>	<u>SANDS - BLACK MAGNETIC SAME AS BEFORE</u> <u>VOLUME 1 x 1 1/2 x 2'</u>					<u>Rec</u>	
<u>421-422.5</u>	<u>SCHIST - BLACK GRAPHIC ALMOST GLOSS</u>					<u>1.5"</u>	
<u>422.5-425</u>	<u>SANDS - SAME AS ABOVE</u> <u>VOLUME 1" x 1 1/2 x 2.5</u>						
<u>425-435</u>	<u>Dolomite</u> <u>SANDS - GRAPHIC BLACK TO GRAY</u> <u>QTZ STRIPED @ 441.5-443.8</u>	<u>SAMPLED</u> <u>442.0-443.5</u>	<u>5188</u>	<u>1.5"</u>	<u>AP: 3</u>	<u>702/11</u>	
<u>435-461</u>	<u>SANDS DARK GRAY</u> <u>VOLUME 3/4 x 1 1/2 x 7'</u>				<u>Ph: 1.3-1.0</u>	<u>702/10</u>	
<u>461</u>	<u>END OF HOLE</u>				<u>702/10</u>		

CANADA  
YUKON TERRITORY  
TO WIT:



) IN THE MATTER OF WORK PERFORMED  
) AND GEOCHEMICAL SURVEY CONDUCTED  
) ON THE MINERAL HOLDINGS OF BOSWELL  
) RIVER MINES LTD. (N.P.L.)

I, Shere Saccant

of 5327 Oak St. Vancouver BC

do solemnly declare,-

That attached hereto this my affidavit, marked appendix A and appendix B respectively is a list of all persons employed in the performance of this work and a statement of the costs incurred.



And I make this solemn declaration conscientiously believing it to be true and knowing that it is of the same force and effect as if made under oath and by virtue of The Canada Evidence Act.

Declared before me at Vancouver  
in the British Columbia, this 25 day of  
August A.D. 19 71

Saccant

[Signature]  
A Commissioner for Oaths for British Columbia

Appendix "A"

WORK CONDUCTED ON THE BOSWELL  
RIVER MINES LTD. (N.P.L.) PROPERTY LOCATED NEAR MILE  
733 ALASKA HIGHWAY, Y.T. KNOWN AS THE DAN GROUP OF CLAIMS  
BETWEEN JANUARY 1, 1971 TO APRIL 30, 1971  
UNDER THE SUPERVISION OF

Helmut Wober, Consulting Geologist - McDonald Consultants

P. Henry, - Field Consultant,

PERSONNEL OR CONTRACTORS EMPLOYED DURING PERIOD

Seigel & Associates

McDonald Consultants

Arsenault Diamond Drilling

E.H. Pallard, Camp Manager