

**GEOCHEMICAL SURVEY**

**REND 1-32 CLAIM GROUP**

**MOUNT BILLINGS AREA**

**WATSON LAKE MINING DIVISION**

**YUKON TERRITORY**

**JUNE 6-14, 1969**

**FOR**

**NEBCO OIL LTD. -- CALGARY, ALBERTA**

This report has been examined by the Geological Evaluation Unit. Approved as to technical worth by:

*J. B. Craig*  
RESIDENT GEOLOGIST

Approved as to cost in the amount of: \$ 320000

*J. H. Turcotte*  
RESIDENT MINING ENGINEER

Accepted as representation work under Section 53(4), Yukon Quartz Mining Act.

*[Signature]*  
COMMISSIONER OF YUKON

**BY**

**R.G. HILKER, P.ENG.  
WHITEHORSE, Y.T.**




TABLE OF CONTENTS

|                           | <u>Page</u> |
|---------------------------|-------------|
| Introduction .....        | 1           |
| Location .....            | 1           |
| Claims .....              | 2           |
| Scope of Work .....       | 2           |
| Linecutting Grid .....    | 3           |
| Employees .....           | 3           |
| General Geology .....     | 3           |
| Table of Formations ..... | 5           |
| Economic Geology .....    | 6           |
| Geochemical Report .....  | 7           |
| Histogram .....           |             |
| Recommendations .....     | 11          |

Appendix

Expenditures  
Receipts  
Certification  
Chemex Pb Determinations

Pocket

- 1 - Geochemical Survey Pb Determinations  
in P.P.H. 1" = 400 ft.
- 1 - Geochemical Survey - Grade & Water Map  
1" = 400 ft.
- 1 - Geochemical Survey - Soils & Vegetation  
Map, 1" = 400 ft.
- 1 - Reno 1-32 Claims Sheet 105-B-2  
Sketch 1" = 1/2 mile

## INTRODUCTION

The following geochemical report is submitted to the Watson Lake Mining Recorder's Office for the purpose of assessment work on a group of claims near Mount Billings in the Frances Lake area. Geochemical work was conducted over the claim group between June 6th and June 14th, 1969. The survey work was conducted under the direction and supervision of R.G. Hilker, P.Eng., Consulting Geologist.

It is requested that the information and contents of this report remain confidential.

## LOCATION

The Rese 1-32 group of 32 mineral claims is located near Mount Billings on the Frances Lake sheet. The claims are accessible by a truck-road approximately 11½ miles west of Mile 47 on the Cantung Mine road. The property is located approximately 125 miles northwesterly from Watson Lake. The 11½ miles of road from Mile 47 Cantung Road was built for access to the Monarch Metal Mines prospect located in the general area. The claim group is located on the marshy valley floor between two mountains that are approximately 10 miles north-east from Mount Billings. The valley has a floor elevation of about 4,000 feet and is extremely marshy with streams flowing through the claim group.

The claims are located on Sheet 105-H-2 of the Watson Lake Mining District (a portion of Claim Sheet 105-H-2 has been duplicated and is included in the back of this report).

CLAIMS

The following 32 Yukon quartz mineral claims are listed with grant numbers and anniversary dates:

| <u>Claim</u> | <u>Grant Number</u> | <u>Owner</u>       | <u>Anniversary Date</u> |
|--------------|---------------------|--------------------|-------------------------|
| Reno 1-32    | Y27585-Y27616 incl. | Nebco Oil Co. Ltd. | June 14, 1969           |

The Reno claims were staked by a Neil Krysko, Bob Kirk, Ken Williamson, and Marl Martin. The claim group was controlled by J.C. Turner who is a prospector working in the Watson Lake area.

It is to the best of my knowledge that these claims have been transferred to Nebco Oil Co. Ltd. of Calgary, Alberta, although the records were not checked, the anniversary dates were checked on the claims group.

SCOPE OF WORK

Exploration work was conducted on the 32 claim group by conducting a geochemical survey and mapping at 1" = 400 ft., by two geochemical students. The claim lines were located and re-cut, chained, blazed and flagged and used as lines to obtain geochemical soil samples. The soil samples were then sent out to the Chemex Laboratory in Vancouver for lead determinations. Three maps are included with this report that show the results of the geochemical survey. There is a lead determination map, a soils and vegetation map, and a grade-coils map that covers the survey area of the Reno group of claims. Three cross-lines were cut at an angle to the two main staking lines. All the claim posts were located in the field and tagged during the geochemical survey.

The geochemical exploration covered the entire claim group in a reconnaissance type of survey.

LINECUTTING GRID

A linecutting grid of approximately 7.16 miles was slashed through the thick willow tree-cover that grows in the marsh that the claim group is located on. The lines were chained each 200 feet, and marker ribbons placed to mark the locations along the lines.

EMPLOYEES

Geochemical Samplers:

Mr. P. Boulton  
Box 548  
Whitehorse, Y.T.

Mr. R. Carpenter  
Box 548  
Whitehorse, Y.T.

Helicopter Pilot:

Mr. Wilbur O'Brien  
Frontier Helicopters Ltd.  
Watson Lake, Y.T.

Assistance was given by Mr. J.C. Turner, the original prospector in this area, in reaching the property from Watson Lake by truck-road. The road was extremely muddy, due to the thawing conditions in early June, and difficulties were encountered in taking the 4-wheel drive truck to the Monarch Metal camp. The assistance of Mr. J.C. Turner is hereby acknowledged.

The supervision and mobilization of the geochemical personnel was by R.G. Hilker, P.Eng., of P.O. Box 566, Whitehorse, Y.T., agent for the claim owners.

GENERAL GEOLOGY

The general geology of the area is outlined on the Frances Lake Geology Map 6-1966, made by the Geological Survey of Canada.

The property is located between two areas of mineralization, the northerly area contains zinc, lead, copper and silver; the southerly mineralized area contains lead and zinc. The mountains to the north and south of the claim group are mapped by the G.S.C. under two rock types: the first being Devonian to (?) Mississippian, Map Unit #14 of the Frances Lake Geology Map and described as an assemblage of hornfels, quartzite, marble and a limestone greywacke sequence; the second rock type that occurs in the area has been aged as Cambrian and/or Earlier assemblage of gneiss and schist, quartzite, marble to skarn, and containing granitic bodies.

TABLE OF FORMATIONS

CENOZOIC

Quaternary

- 16 Unconsolidated glacial and alluvial deposits.

PALAEZOIC

Devonian and (?) Mississippian

- 14 Metamorphic - hornfels, quartzite, marble, limestone and gneiss.

CAMERIAN AND/OR EARLIER

- 2 Gneiss and schist, quartzite, marble and skarn, granitic intrusive bodies.

ECONOMIC GEOLOGY

It would be expected that lead veins containing zinc, some copper and silver, would occur in this area. The properties that have been worked to the north, the Monarch Metal Mines in particular, have encountered mineralization in drill holes and in trenching of the surface showings of the lead-zinc silver and copper vein type of deposit. Additional work will be required to find and prove mineralization on the property, but the reconnaissance geochemical work is to discover whether or not the property warrants further expenditure and additional exploration surveys.

## GEOCHEMICAL REPORT

### Summary

The Reno group of claims near Watson Lake, Yukon Territory, was sampled by reconnaissance traverses along the claim lines.

From the determination of lead content in the soils, a statistical evaluation of the values was carried out. Since the program seemed to be "well behaved" statistically an interpretation of the data ensued.

There are three zones of anomalous lead values. Zone 'A' and Zone 'C' show good values and require more work to outline anomaly shape. Zone 'B' is of minor importance and should be investigated later.

### Introduction

The Reno group of claims lies north and west of Watson Lake, Yukon Territory. Due to the possible presence of silver-lead veins in the area an evaluation of the claim group was required. In the Yukon lead is a very good element to analyze for and use as a geochemical tracer for silver-lead veins. Hence it was proposed that a reconnaissance geochemistry program be carried out.

Between the 8th and 14th of June 1969, 195 samples were taken along claim lines 200 feet apart. Careful sampling and thorough noting of most factors influencing the geochemistry survey was carried out by experienced samplers. Samples consisted of 'B' zone soil from a small pit dug with a grub-hoe. The samples were analyzed by Atomic Absorption method used by Chemex Labs Ltd., Vancouver.

### Interpretation of Analysis

From the ppm values of lead an idea of the significance of unusual or anomalous values must be obtained. That is to say, one must be able to note how anomalous any given value is and what the average

value is. This requires some simple but laborious mechanical arithmetic. The average used is the arithmetic mean, i.e., the sum of the values divided by the number of values as follows:

$$\bar{x} = \sqrt{\sum (PFM)/N}$$
 where  $\bar{x}$  is the mean,  $\sum$  means to sum all

inside the bracket and PFM stands for the values of lead, and N the number of values.

The next important value is the standard deviation or first moment of the values about the mean. This gives a measure of the spread of the values from the average and is significant in that usually 66% of the values will fall within one standard deviation of the mean, any other values are considered anomalous. Thus the standard deviate is calculated as follows:

$$S = \sqrt{(\sum (PFM - \bar{x})^2)/(N-1)}$$
 where S is the standard deviation

of the values.

For this survey the mean and standard deviation are as follows:

$$\text{Mean or } \bar{x} = 53.6$$

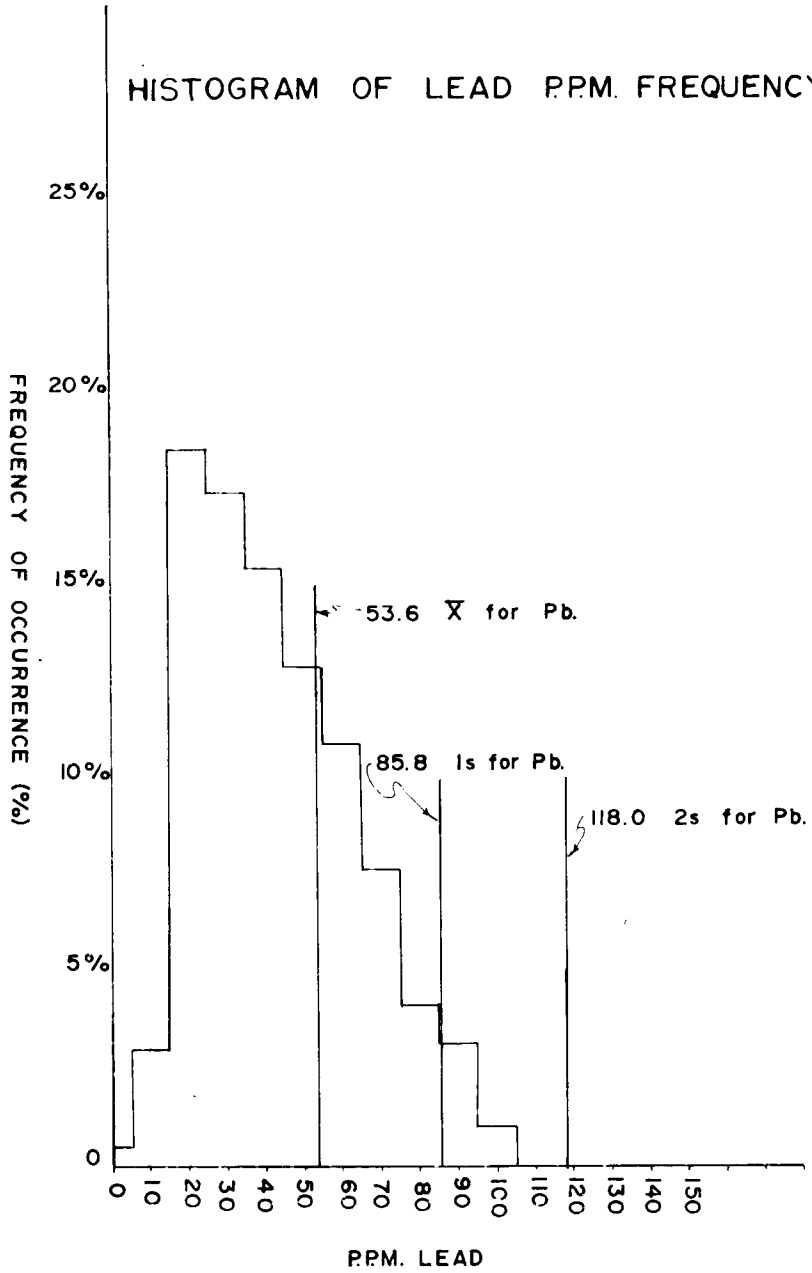
$$S = 32.2$$

Thus any value greater than 53.6 ppm Pb is possibly anomalous and any value greater than 85.8 is probably anomalously rich in lead.

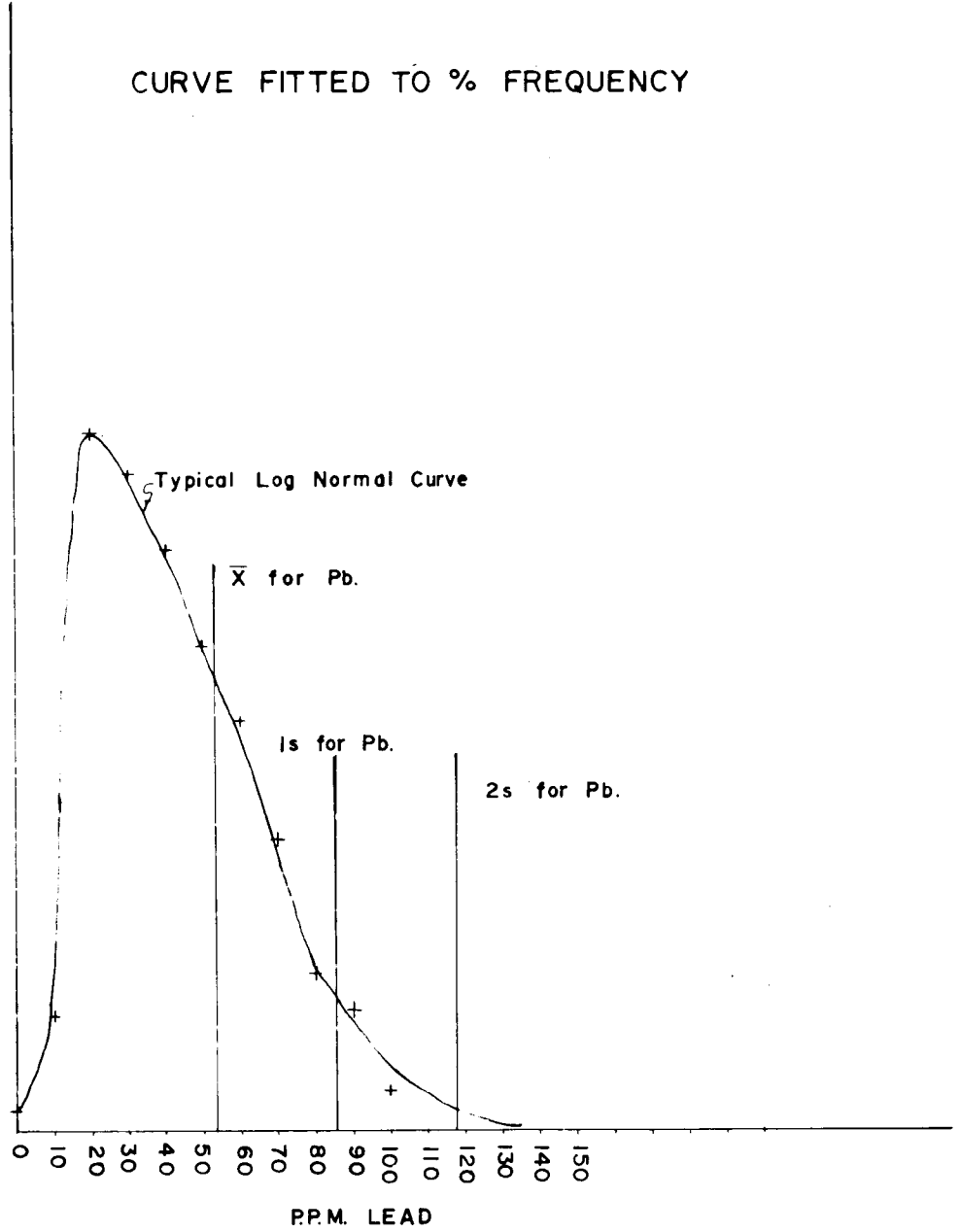
From the plot of the frequency of occurrence of values of lead several important points are shown. The most important is the values tend to have a characteristic geochemical frequency, i.e., the graph has a shape called log-normal. This means the survey is "well behaved" or it is not extraneous, and normal statistical interpretation is valid.

It also shows how few points lie beyond the 1s line. These points are all probably anomalous. Anything beyond the 2s line (usually

HISTOGRAM OF LEAD P.P.M. FREQUENCY



CURVE FITTED TO % FREQUENCY



less than 2% of all the values) is considered truly anomalous.

#### Interpretation of Survey

Three metal-rich zones have been delineated by this survey. The most interesting is Zone 'A'. It lies to the north and west of the centre of the Reno group. It is significant in that it represents a metal-rich solifluction off the hill to this side. The one stream cutting the traverse is quite substantially rich in lead. I feel this area is more important than the other two because of a consistence of high readings about this corner of the claim group.

Zone 'B' lies central to the group with the tie line in the centre of the group running down the approximate centre of the anomaly. This anomaly is the least significant of the three. But, it does become interesting if one considers that the area is relatively flat and the overburden is of unknown thickness. These two factors may be making a vein, but as was noted, this zone should be of low priority as a target for further work.

Zone 'C' lies between the northern traverse and the east tie line. It is significant and definitely requires more work. The area justifies a grid laid out on it and more detailed sampling to delineate the shape of the anomaly in this area.

#### Conclusions and Recommendations

Although the survey was successful in delineating three zones where the lead content is anomalous, I feel that the lack of very high values must be explained. Usually in a silver-lead vein area it is common to get readings over or near veins in the order of 1,000 to 10,000 ppm lead. Since this order of readings is rare I would suggest, keeping

in mind that it is on a valley floor, that the overburden is masking any veins and that it is too flat to mix any of the vein material with the soil by solifluction (soil movement) on slopes. Since lead is only mixed with the soil by mechanical means, in the Yukon, it becomes obvious why there cannot be any typical high lead readings.

Since there are three probably anomalous zones outlined I would suggest that the area to the north and west be checked by geochemistry after staking and that the area about Zone 'C' be cut or picketed on lines 200 feet apart and stations every 100 feet. It is a well-known fact that no geophysical approach, known to date, will find vein type lead deposits, so the area must be geochemically sampled.

Once target areas are well delineated, stripping of overburden in trenches should be attempted to get fresh vein pieces. Drilling should be considered as a last resort.

If the area is further investigated, I would also suggest that several of the present samples be checked for copper, zinc and molybdenum as there is an appreciable amount of diorite or granodiorite in the area.

RECOMMENDATIONS

The preliminary geochemical survey conducted on the Reno 1-32 claims would suggest that additional work and expenditures would be warranted on the property. It is suggested that the following two-stage program be followed to fully explore the potential of the Reno claim group. The diamond drilling can be estimated after Stage One has been completed.

Stage One

|  |                    |
|--|--------------------|
| Linecutting 30 linesmiles @ \$100/mile | \$ 3,000.00        |
| Geochemistry - 1600 samples            | 3,200.00           |
| - Labour                               | 1,000.00           |
| Trenching                              | 3,000.00           |
| Magnetics                              | 1,500.00           |
| Camp Costs                             | 1,600.00           |
| Transportation                         | 1,400.00           |
| Contingencies                          | 1,500.00           |
|  | <u>\$16,200.00</u> |

Stage Two

|                        |                    |
|------------------------|--------------------|
| Access Roads - 4 miles | \$ 5,000.00        |
| Diamond Drilling       | 25,000.00          |
| Contingencies          | 3,000.00           |
|                        | <u>\$33,000.00</u> |

**APPENDIX**



**R.G. HILKER LIMITED**

**Vehicle Rental 1-1969**

**Dodge Pickup**

**June 7-9 @ \$20.00/day ..... \$ 60.00**

YUKON TERRITORIAL VENTURES LTD.

Vehicle Rental 1-1969

Dodge 4x4 Crew Cab

June 6-14 @ \$35.00/day ..... \$ 510.00

CERTIFICATION


I, ROBERT G. HILKER, of Whitehorse, Yukon Territory, hereby certify that:

1. That I am a Consulting Geologist, with a business address at #8 Northern Metallic Building, P.O. Box 566, in the City of Whitehorse in the Yukon Territory.
2. That I am a graduate of the Michigan Technological University in Houghton, Michigan, U.S.A. (Geological Engineering), 1962.
3. That I am a registered member in good standing of the Association of Professional Engineers of the Yukon Territory.
4. That I have practiced my profession as a geologist and engineer for the past 7 years.
5. That I have personally interpreted the data contained in this report.
6. That I have no direct or indirect interest either in any of the mineral claims held by Nebco Oil Co. Ltd., or in any of the securities of this Company, nor do I expect to receive any.

DATED this 26th day of June, 1969.



R.G. HILKER, P.Eng.





CHEMEX LABS LTD.

1416 CROWN ST., NORTH VANCOUVER, B.C. TELEPHONE 988-6955

NO. 4093

CERTIFICATE OF ANALYSIS

TO. R. G. Hilker Ltd.,  
Box 566,  
Whitehorse, Yukon.

ATTN:

INVOICE NO. 1257

| SAMPLE NO. | PPM<br>Lead |
|------------|-------------|
| 2445       | 25          |
| 2446       | 20          |
| 2447       | 27          |
| 2448       | 25          |
| 2449       | 13          |
| 2450       | 8           |
| 2451       | 31          |
| 2452       | 15          |
| 2453       | 67          |
| 2454       | 49          |
| 2455       | 34          |
| 2456       | 46          |
| 2457       | 31          |
| 2458       | 44          |
| 2459       | 22          |
| 2460       | 22          |
| 2461       | 46          |
| 2462       | 20          |
| 2463       | 20          |
| 2464       | 25          |
| 2465       | 41          |
| 2466       | 25          |
| 2467       | 25          |
| 2468       | 27          |
| 2469       | 29          |
| 2470       | 24          |
| 2471       | 29          |
| 2472       | 87          |
| 2473       | 20          |
| 2474       | 52          |
| 2475       | 41          |
| 2476       | 36          |
| 2477       | 44          |
| 2478       | 41          |
| 2479       | 24          |
| 2480       | 42          |
| 2481       | 41          |
| 2482       | 24          |
| 2483       | 33          |
| 2484       | 145         |
| Std. #13   | 1150        |

DATE RECEIVED

June 20/69

DATE ANALYSED

June 21/69

CERTIFIED BY



CHEMEX LABS LTD.

1416 CROWN ST., NORTH VANCOUVER, B.C. TELEPHONE 988-6955

NO. 4094

CERTIFICATE OF ANALYSIS

TO. R. G. Hilker Ltd.,  
Box 566  
Whitehorse, Yukon.

ATTN:

INVOICE NO. 1257

| SAMPLE NO. | PPM<br>Lead |
|------------|-------------|
| 2485       | 34          |
| 2486       | 41          |
| 2487       | 34          |
| 2488       | 29          |
| 2489       | 22          |
| 2490       | 59          |
| 2491       | 76          |
| 2492       | 130         |
| 2493       | 67          |
| 2494       | 102         |
| 2495       | 59          |
| 2496       | 46          |
| 2497       | 70          |
| 2498       | 34          |
| 2499       | 68          |
| 2500       | 190         |
| 2501       | 39          |
| 2502       | 134         |
| 2503       | 122         |
| 2504       | 52          |
| 2505       | 111         |
| 2506       | 49          |
| 2507       | 92          |
| 2508       | 36          |
| 2509       | 44          |
| 2510       | 31          |
| 2511       | 130         |
| 2512       | 59          |
| 2513       | 38          |
| 2514       | 60          |
| 2515       | 44          |
| 2516       | 76          |
| 2517       | 22          |
| 2518       | 24          |
| 2519       | 24          |
| 2520       | 59          |
| 2521       | 36          |
| 2522       | 39          |
| 2523       | 42          |
| 2524       | 39          |

DATE RECEIVED  
DATE ANALYSED

June 20/69  
June 21/69

CERTIFIED BY



CHEMEX LABS LTD.

1416 CROWN ST., NORTH VANCOUVER, B.C. TELEPHONE 988-6955

NO. 4095

CERTIFICATE OF ANALYSIS

TO. R. G. Hilker Ltd.,  
Box 566,  
Whitehorse, Yukon.

ATTN:

INVOICE NO. 1257

| SAMPLE NO. | PPM<br>Lead |
|------------|-------------|
| 2526       | 22          |
| 2527       | 25          |
| 2528       | 33          |
| 2529       | 42          |
| 2530       | 19          |
| 2531       | 62          |
| 2532       | 36          |
| 2533       | 54          |
| 2534       | 42          |
| 2535       | 68          |
| 2536       | 57          |
| 2537       | 59          |
| 2538       | 38          |
| 2539       | 25          |
| 2540       | 19          |
| 2541       | 260         |
| 2542       | 59          |
| 2543       | 46          |
| 2544       | 59          |
| 2545       | 48          |
| 2546       | 31          |
| 2547       | 48          |
| 2548       | 76          |
| 2549       | 38          |
| 2550       | 54          |
| 2551       | 36          |
| 2552       | 34          |
| 2553       | 36          |
| 2554       | 42          |
| 2555       | 57          |
| 2556       | 33          |
| 2557       | 31          |
| 2558       | 33          |
| 2559       | 54          |
| 2560       | 25          |
| 2561       | 56          |
| 2562       | 48          |
| 2563       | 29          |
| 2564       | 31          |
| 2565       | 29          |
| Std. #13   | 1150        |

DATE RECEIVED

June 20/69

DATE ANALYSED

June 21/69

CERTIFIED BY



CHEMEX LABS LTD.

1416 CROWN ST., NORTH VANCOUVER, B.C. TELEPHONE 988-6955

NO. 4096

CERTIFICATE OF ANALYSIS

TO. R. G. Hilker Ltd.,  
Box 566  
Whitehorse, Yukon.

ATTN:

INVOICE NO.

1257

| SAMPLE NO. | PPM<br>Lead |
|------------|-------------|
| 2566       | 25          |
| 2567       | 20          |
| 2568       | 13          |
| 2569       | 27          |
| 2570       | 76          |
| 2571       | 62          |
| 2572       | 62          |
| 2573       | 39          |
| 2574       | 59          |
| 2575       | 25          |
| 2576       | 98          |
| 2577       | 54          |
| 2578       | 62          |
| 2579       | 46          |
| 2580       | 38          |
| 2581       | 25          |
| 2582       | 33          |
| 2583       | 19          |
| 2584       | 39          |
| 2585       | 39          |
| 2586       | 98          |
| 2587       | 76          |
| 2588       | 94          |
| 2589       | 72          |
| 2590       | 64          |
| 2591       | 56          |
| 2592       | 76          |
| 2593       | 113         |
| 2594       | 84          |
| 2595       | 89          |
| 2596       | 64          |
| 2597       | 89          |
| 2598       | 100         |
| 2599       | 78          |
| 2600       | 78          |
| 2601       | 80          |
| 2602       | 56          |
| 2603       | 59          |
| 2604       | 89          |

DATE RECEIVED  
DATE ANALYSED

June 20/69  
June 21/69

CERTIFIED BY



CHEMEX LABS LTD.

1416 CROWN ST., NORTH VANCOUVER, B.C. TELEPHONE 988-6955

NO. 4097

CERTIFICATE OF ANALYSIS

TO. R. G. Hilker Ltd.,  
Box 566  
Whitehorse, Yukon.

ATTN:

INVOICE NO. 1257

| SAMPLE NO. | PPM<br>Lead |
|------------|-------------|
| 2605       | 34          |
| 2606       | 98          |
| 2607       | 85          |
| 2608       | 145         |
| 2609       | 120         |
| 2610       | 92          |
| 2620       | 64          |
| 2621       | 64          |
| 2622       | 68          |
| 2623       | 70          |
| 2624       | 65          |
| 2625       | 27          |
| 2626       | 59          |
| 2627       | 49          |
| 2628       | 62          |
| 2629       | 65          |
| 2630       | 76          |
| 2631       | 48          |
| 2632       | 76          |
| 2633       | 44          |
| 2634       | 52          |
| 2635       | 48          |
| 2636       | 52          |
| 2637       | 76          |
| 2638       | 62          |
| 2639       | 48          |
| 2640       | 51          |
| 2641       | 62          |
| 2642       | 29          |
| 2643       | 42          |
| 2644       | 80          |
| 2645       | 59          |
| 2646       | 64          |
| 2647       | 31          |
| 2648       | 64          |
| 2649       | 76          |
| Std. #13   | 1150        |

DATE RECEIVED  
DATE ANALYSED

June 20/69  
June 21/69

CERTIFIED BY



**LEGEND**

— LINE OF SURVEY FOR SOIL SAMPLES.

2451 / 40 — STATION SAMPLE No. Pb DETERMINATION

□ CLAIM OUTLINE.


RENO-1 Y27585

C.P. - CLAIM POST

● - GREATER THAN 2.

○ - " " 1s.

● - " " 2s.



SURVEY BY: R.G. HILKER LTD. WHITEHORSE, Y.T.

**RENO 1-32 CLAIMS SHEET-105-H-2**  
 - WATSON LAKE MINING DIVISION Y.T. -  
 - GEOCHEMICAL SURVEY: Pb DETERMINATION in P.P.M.


|               |                     |            |
|---------------|---------------------|------------|
| DR BY: R.C.   | APP'D BY: R.HILKER  | REVISIONS: |
| DATE: 25-6-69 | SCALE: 1" = 400 ft. |            |
| REF No.       | DWG. No.            |            |



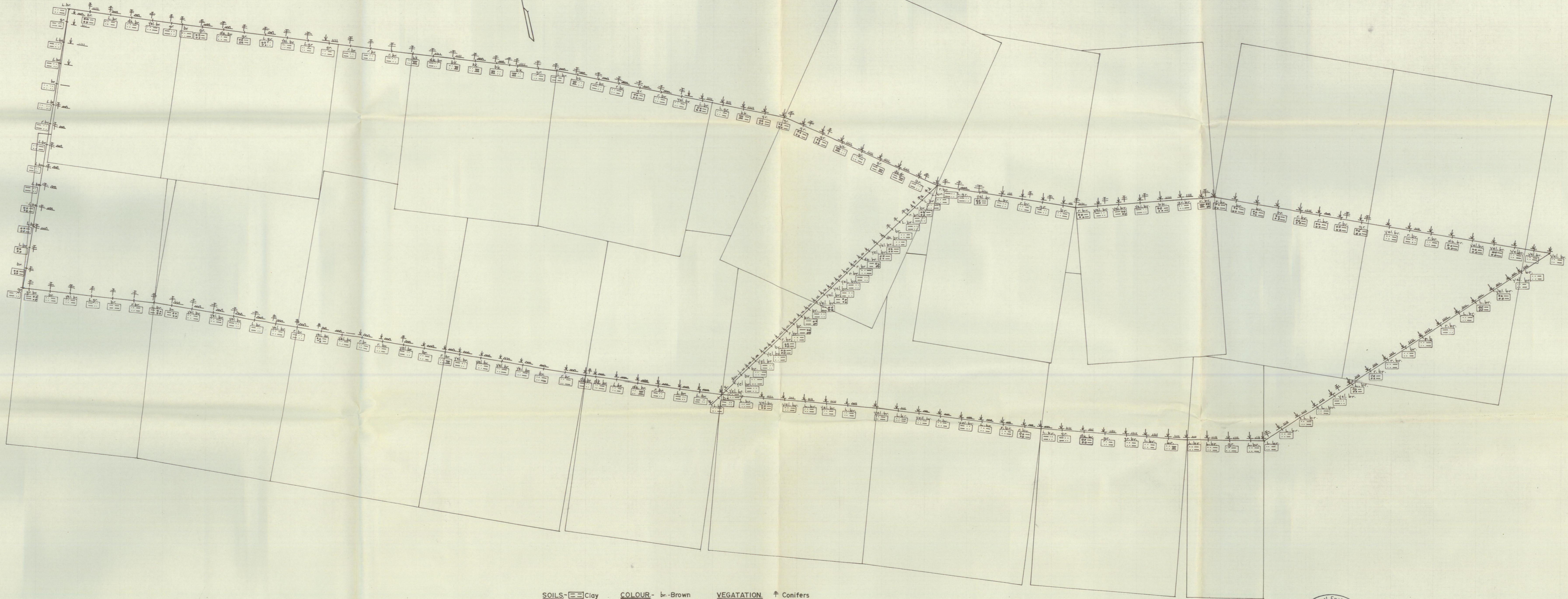

Note: All Ph readings are 7. (Neutral)

- WATER CONTENT: ○ Dry  
 ⊕ Medium  
 ⊗ Wet
- GRADE: — Steep  
 → Medium (arrow indicates direction)  
 ↘ Gentle


SURVEY BY: R.G. HILKER LTD.  
 WHITEHORSE, Y.T.



|  |                    |           |
|--|--------------------|-----------|
| RENO 1-32 CLAIMS-SHEET-105-H-2<br>WATSON LAKE MINING DIVISION Y.T. |                    |           |
| GEOCHEMICAL SURVEY- GRADE & WATER MAP                              |                    |           |
| DR BY R.C.   | APP'D BY R.HILKER  | REVISIONS |
| DATE 25.6.63   | SCALE 1" = 400 ft. |           |
| REF No.  | DWG. No.           |           |



|                         |                            |                                |
|-------------------------|----------------------------|--------------------------------|
| <b>SOILS</b> - [ ] Clay | <b>COLOUR</b> - br - Brown | <b>VEGETATION</b> - ¶ Conifers |
| [ ] Sand                | gr - Grey                  | † Deciduous                    |
| [ ] Gravel              | yel - Yellow               | g Grass                        |
| [ ] Humus               | bk - Black                 | u Undergrowth                  |
|                         | r - Red                    | s Swamp                        |
|                         | etc.                       | m Moss                         |
|                         |                            | - Bare                         |

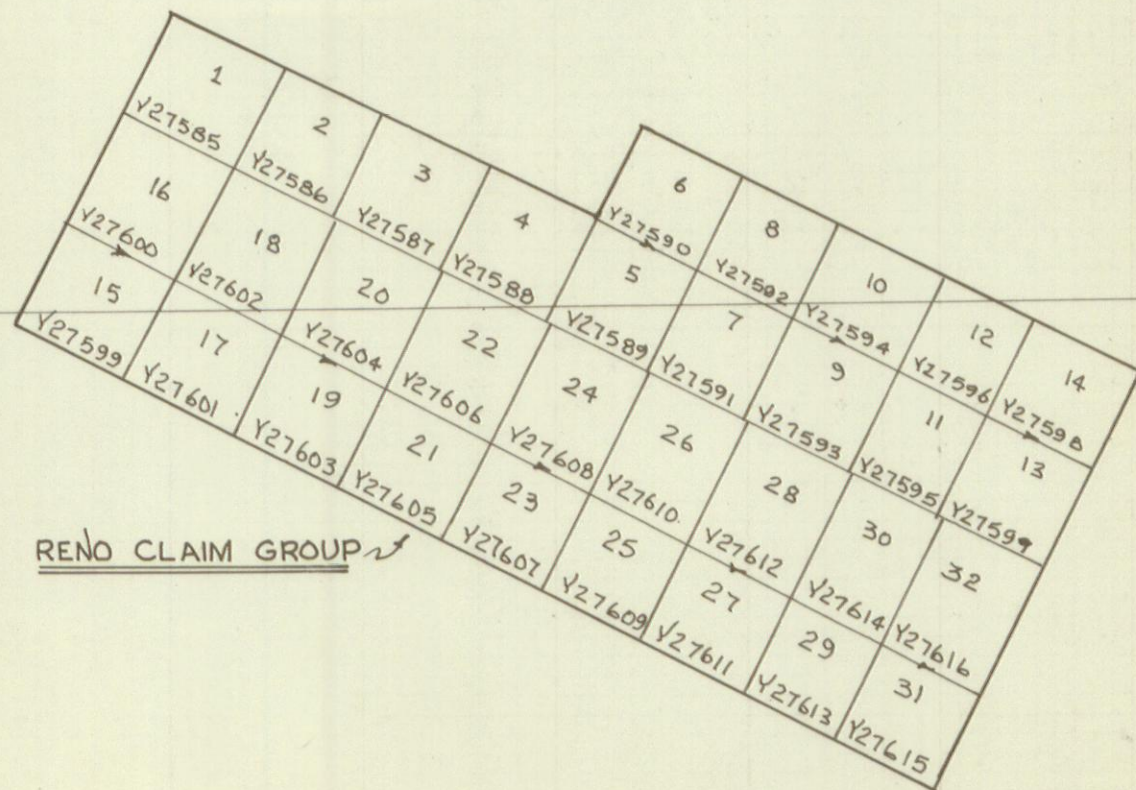



SURVEY BY: R.G. HILKER LTD.  
WHITEHORSE, Y.T.

RENO 1-32 CLAIMS - SHEET-105-H-2  
WATSON LAKE MINING DIVISION Y.T.

GEOCHEMICAL SURVEY - SOILS & VEGETATION MAP

|              |                   |           |
|--------------|-------------------|-----------|
| DR BY R.C.   | APP'D BY R.HILKER | REVISIONS |
| DATE 25-6-69 | SCALE 1"=400 ft.  |           |
| REF No.      | DWG No.           |           |



RENO CLAIM GROUP

128° 30'  
61° 15'

|  |                    |
|--|--------------------|
| RENO 1-32 CLAIMS - SHEET - 105-H-2<br>WATSON LAKE MINING DIVISION Y.T. |                    |
| SCALE: 1" = 1/2 mile.  | APP. BY. R. HILKER |
| DATE: JUNE 25 /69.   | BY. R.A.C.         |