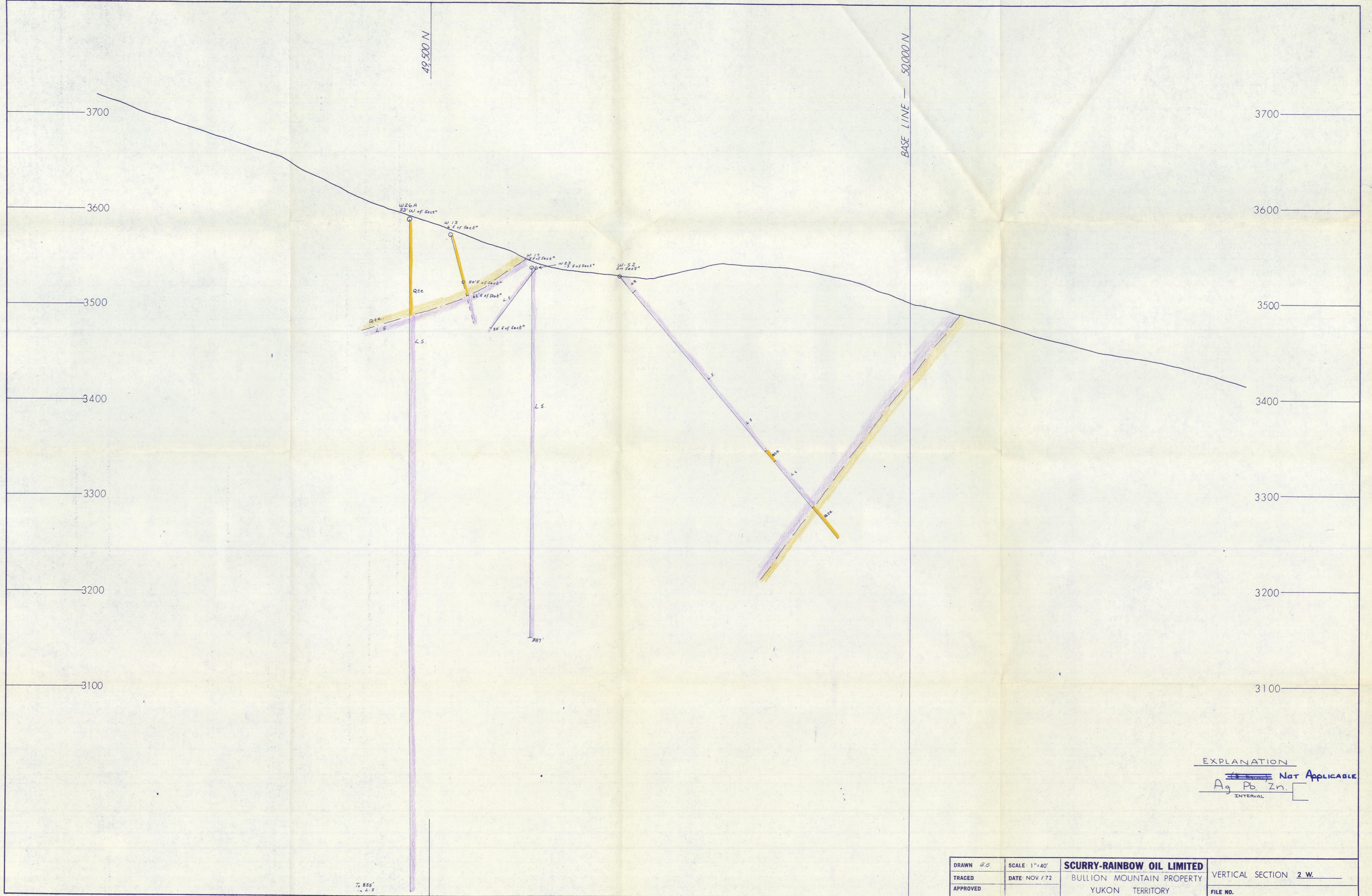


BULLION MOUNTAIN

VERTICAL SECTIONS

2W - 6E

March, 1973
(TRG)



49,500 N

BASE LINE — 50,000 N

3700

3700

3600

3600

3500

3500

3400

3400

3300

3300

3200

3200

3100

3100

EXPLANATION
~~Ag Pb Zn~~ NOT APPLICABLE
 Ag Pb Zn
 INTERVAL

76 855'
 L.S.

DRAWN <i>BS</i>	SCALE: 1"=40'	SCURRY-RAINBOW OIL LIMITED BULLION MOUNTAIN PROPERTY YUKON TERRITORY	VERTICAL SECTION <u>2 W.</u>
TRACED	DATE: NOV / 72		FILE NO.
APPROVED			

49,500 N

BASE LINE — 50,000 N

3700

3700

3600

3600

3500

3500

3400

3400

3300

3300

3200

3200

3100

3100

W-25 A
14' E of Sectⁿ

Qte

Qtc
L.S.

FLC

L.S.

708

W-12
94' W of Sectⁿ

50' W of Sectⁿ

L.S.

W-13

50' W of Sectⁿ

50' E of Sectⁿ

L.S.

W-23

on Sectⁿ

L.S.

44' E of Sectⁿ

W-23
88' W of Sectⁿ

50' W of Sectⁿ

L.S.

50' W of Sectⁿ

50' E of Sectⁿ

L.S.

W-12
on Sectⁿ

L.S.

50' E of Sectⁿ

L.S.

EXPLANATION

~~Interval~~ Not APPLICABLE
Ag Pb Zn
INTERVAL

DRAWN <i>g.s.</i>	SCALE: 1"=40'	SCURRY-RAINBOW OIL LIMITED	VERTICAL SECTION <u>1 W.</u>
TRACED	DATE: NOV / 72	BULLION MOUNTAIN PROPERTY	
APPROVED		YUKON TERRITORY	
			FILE NO.

49,500 N

BASE LINE — 50,000 N

3700

3700

3600

3600

3500

3500

3400

3400

3300

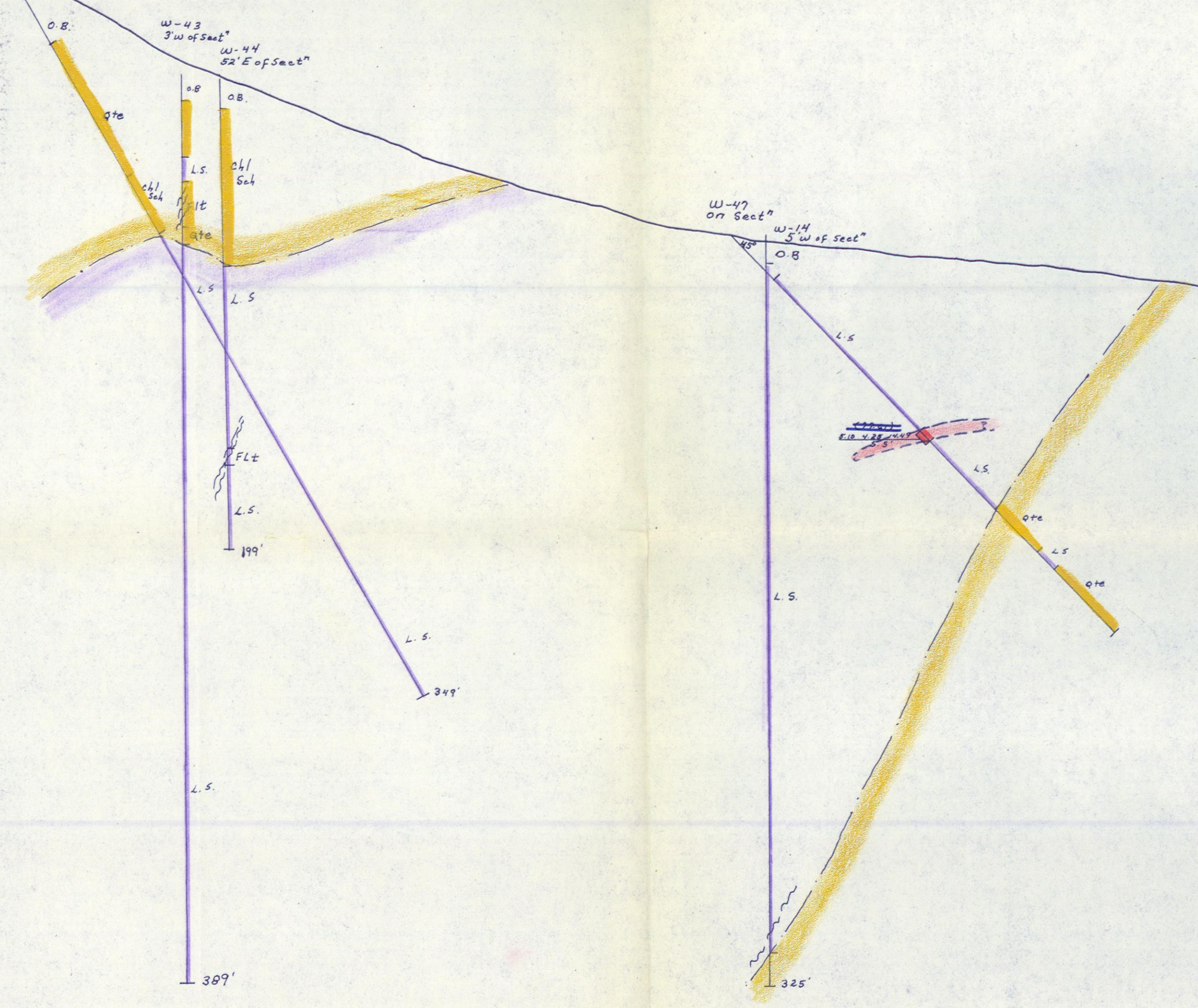
3300

3200

3200

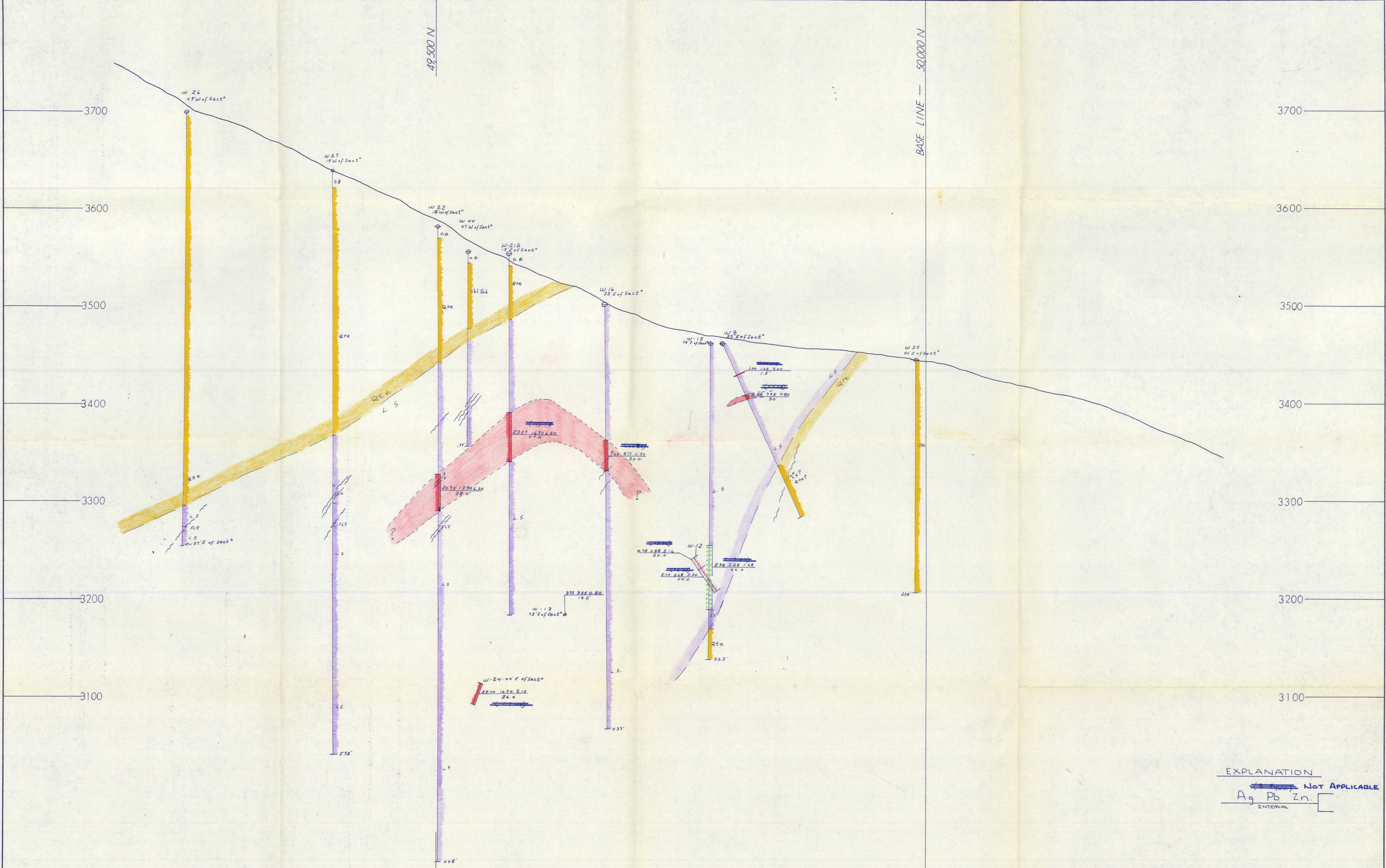
3100

3100



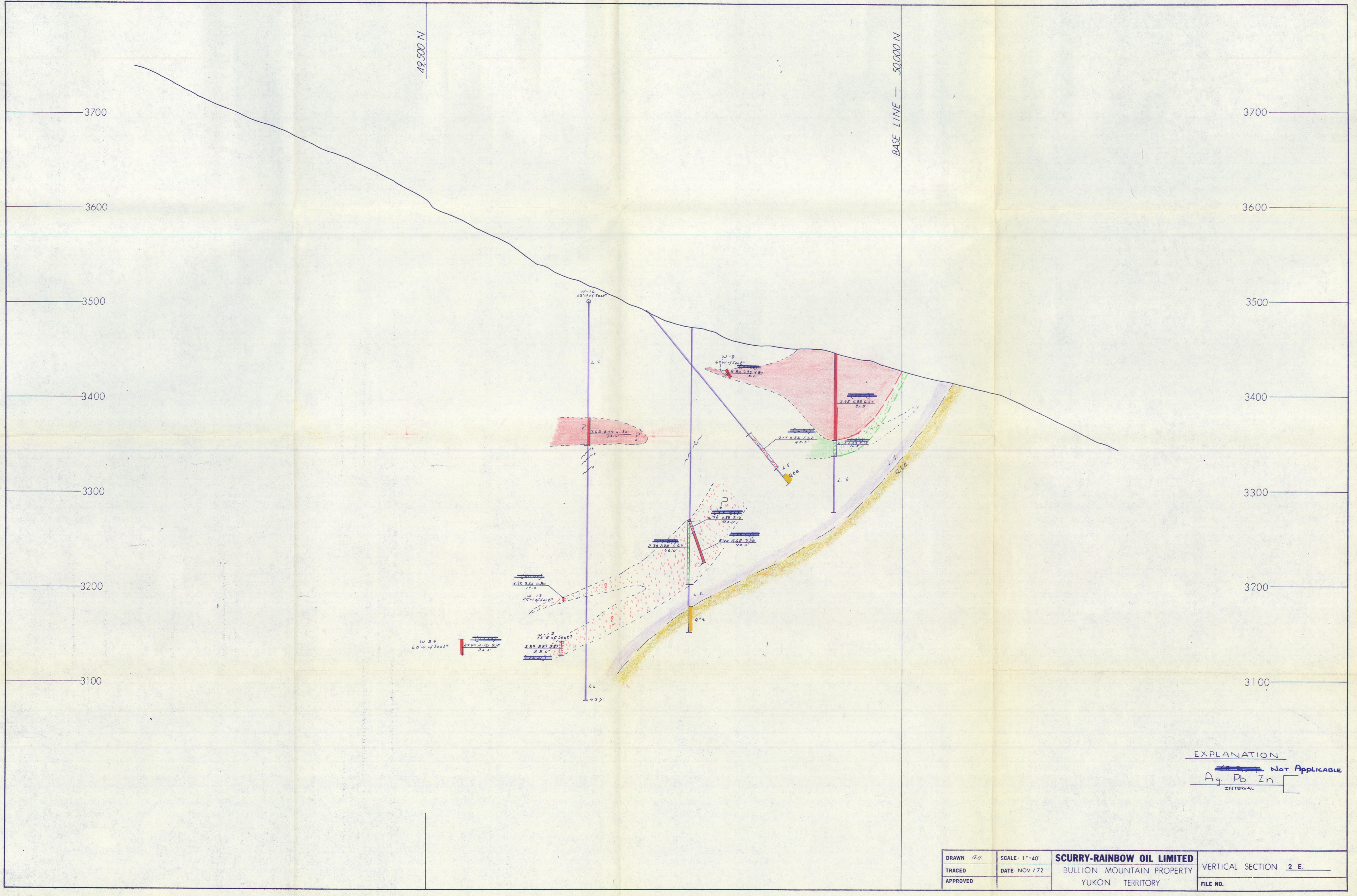
EXPLANATION
~~Ag Pb Zn~~ NOT APPLICABLE
 Ag Pb Zn
 INTERVAL

DRAWN <i>W.S.</i>	SCALE 1"=40'	SCURRY-RAINBOW OIL LIMITED	VERTICAL SECTION 0+00
TRACED	DATE NOV / 72		BULLION MOUNTAIN PROPERTY
APPROVED		YUKON TERRITORY	FILE NO.

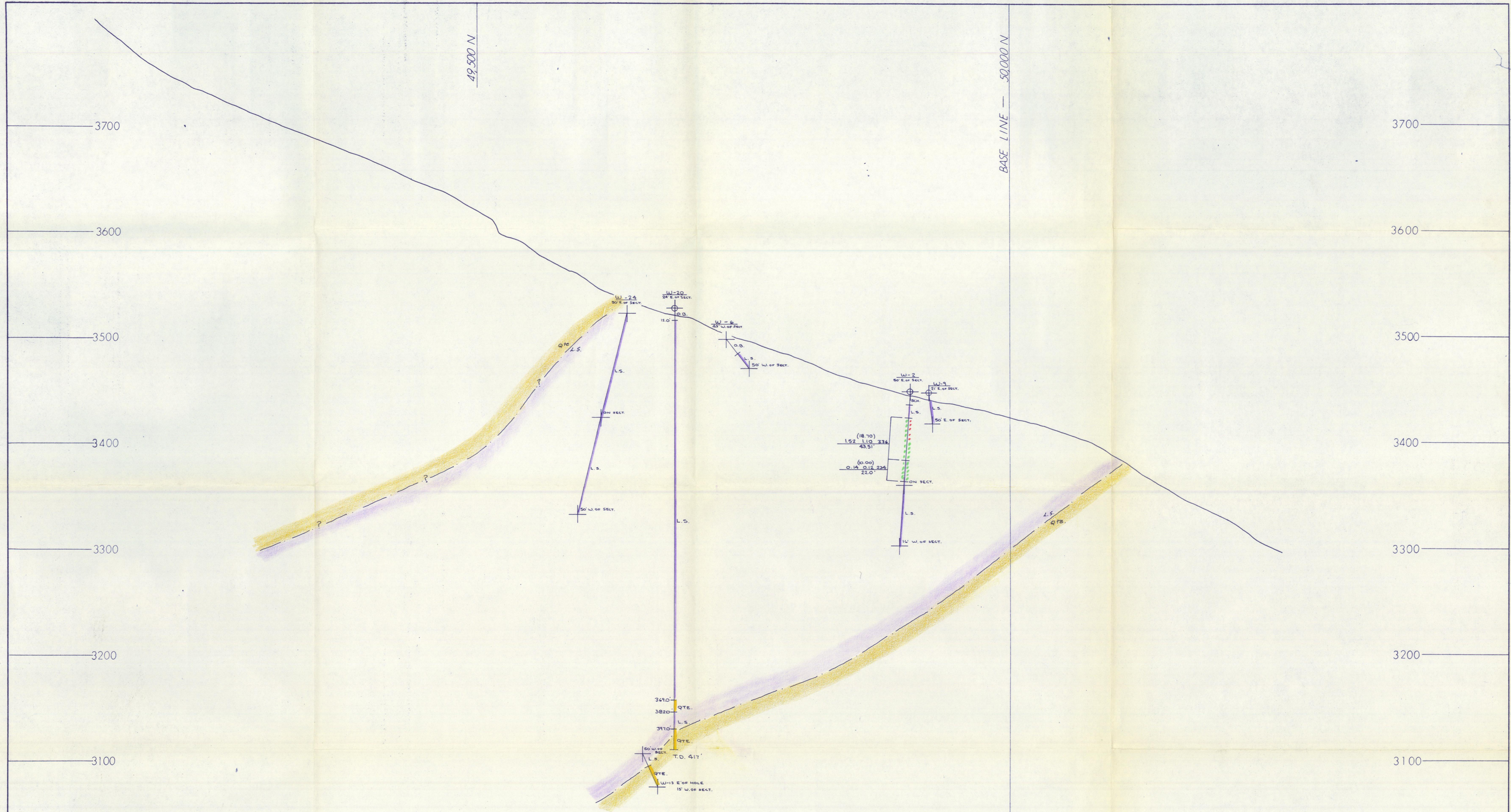


EXPLANATION
~~Ag Pb Zn~~ NOT APPLICABLE
 Ag Pb Zn
 INTERVAL

DRAWN <i>B.B.</i>	SCALE: 1"=40'	SCURRY-RAINBOW OIL LIMITED BULLION MOUNTAIN PROPERTY YUKON TERRITORY	VERTICAL SECTION <u>1 E.</u>
TRACED	DATE: NOV / 72		FILE NO.
APPROVED			

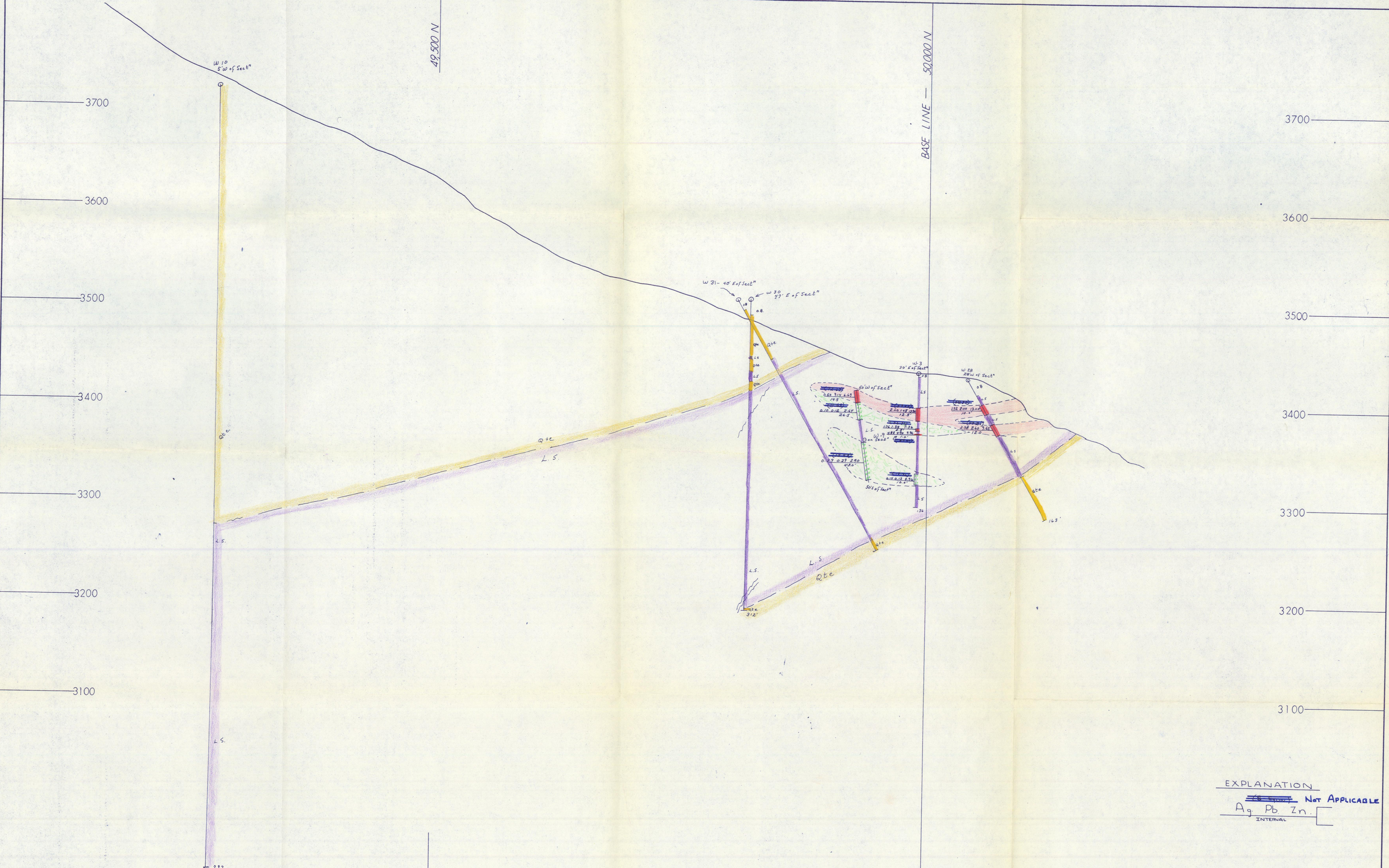


DRAWN <i>GB</i>	SCALE 1"=40'	SCURRY-RAINBOW OIL LIMITED	VERTICAL SECTION <u>2 E.</u>
TRACED	DATE NOV / 72	BULLION MOUNTAIN PROPERTY	FILE NO.
APPROVED		YUKON TERRITORY	



EXPLANATION
~~Ag Pb Zn~~ Not APPLICABLE
 Ag Pb Zn
 INTERVAL

DRAWN <i>GB</i>	SCALE 1"=40'	SCURRY-RAINBOW OIL LIMITED BULLION MOUNTAIN PROPERTY YUKON TERRITORY	VERTICAL SECTION 3 E.
TRACED	DATE NOV / 72		FILE NO.
APPROVED			



49,500 N

BASE LINE — 50,000 N

W 10
5' W of Sect'

W 31-40' E of Sect'

W 30 77' E of Sect'

W 3 20' E of Sect'

W 28 20' W of Sect'

3700

3700

3600

3600

3500

3500

3400

3400

3300

3300

3200

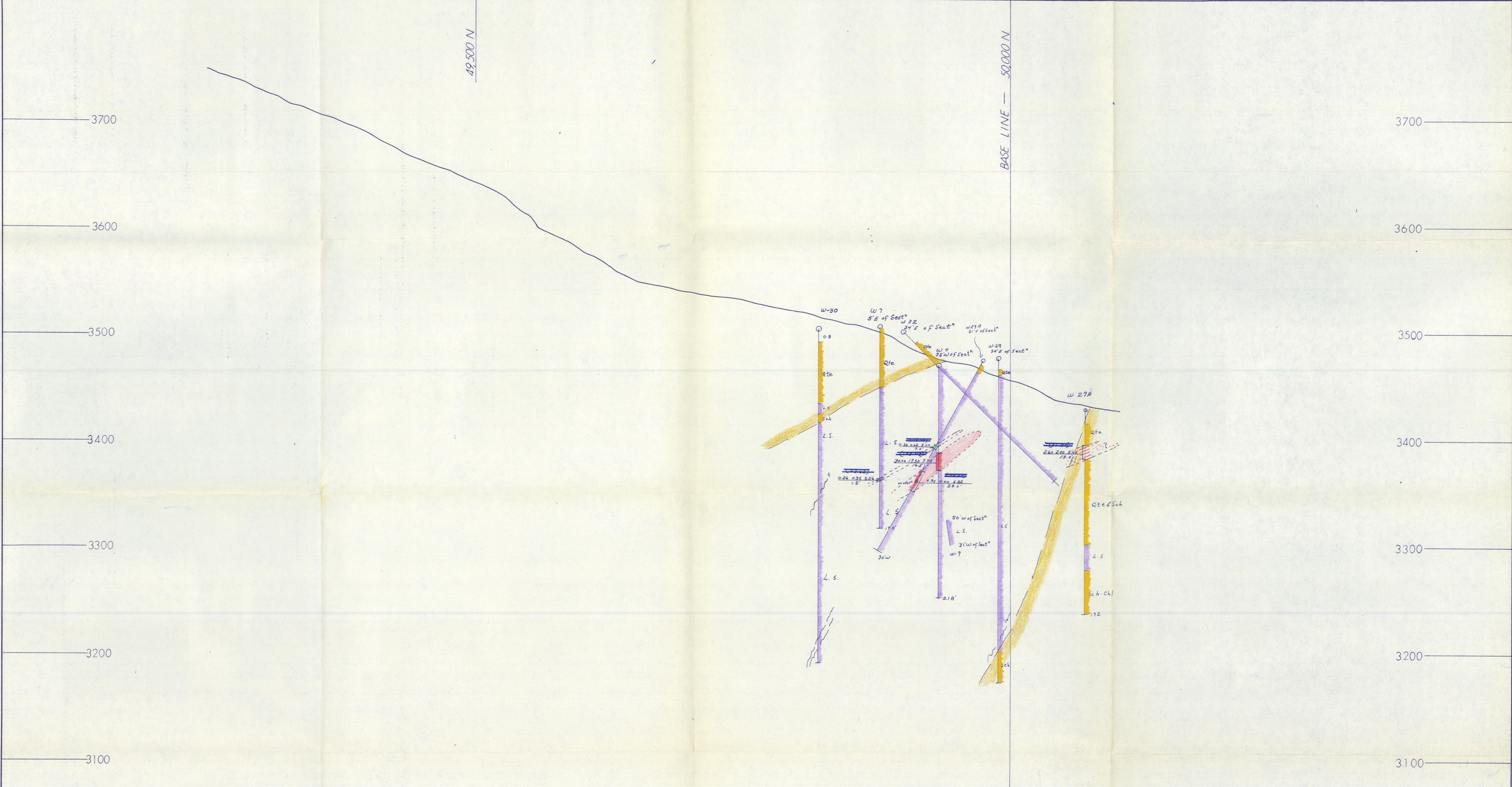
3200

3100

3100

EXPLANATION
~~INTERNAL~~ Not Applicable
 Ag Pb Zn
 INTERNAL

DRAWN	GB	SCALE	1"=40'	SCURRY-RAINBOW OIL LIMITED BULLION MOUNTAIN PROPERTY YUKON TERRITORY	VERTICAL SECTION <u>4 E.</u> FILE NO.
TRACED		DATE	NOV / 72		
APPROVED					



EXPLANATION
~~Ag Pb Zn~~ NOT APPLICABLE
 INTERVAL

DRAWN <i>AB</i>	SCALE: 1"=40'	SCURRY-RAINBOW OIL LIMITED BULLION MOUNTAIN PROPERTY YUKON TERRITORY	VERTICAL SECTION <u>5 E.</u>
TRACED	DATE NOV / 72		FILE NO.
APPROVED			

